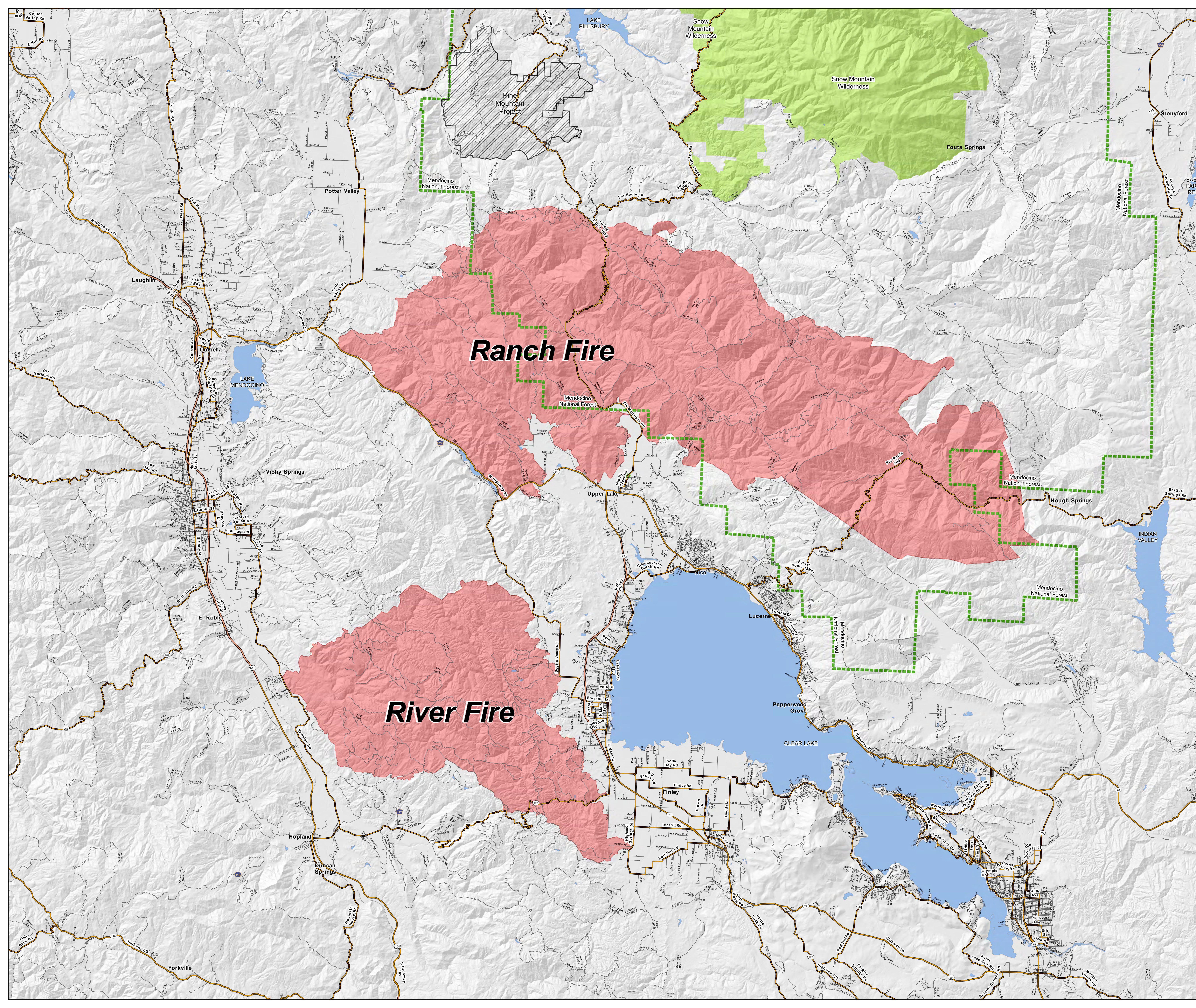




PUBLIC INFORMATION Mendocino Complex

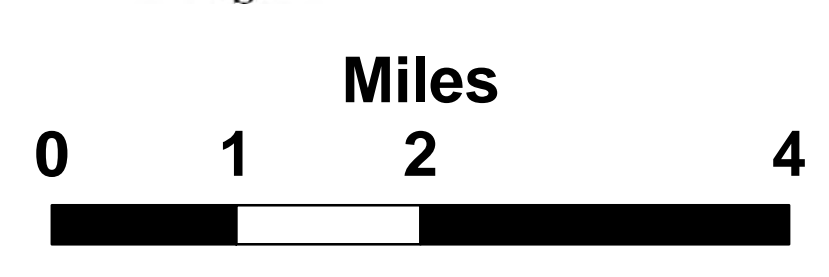
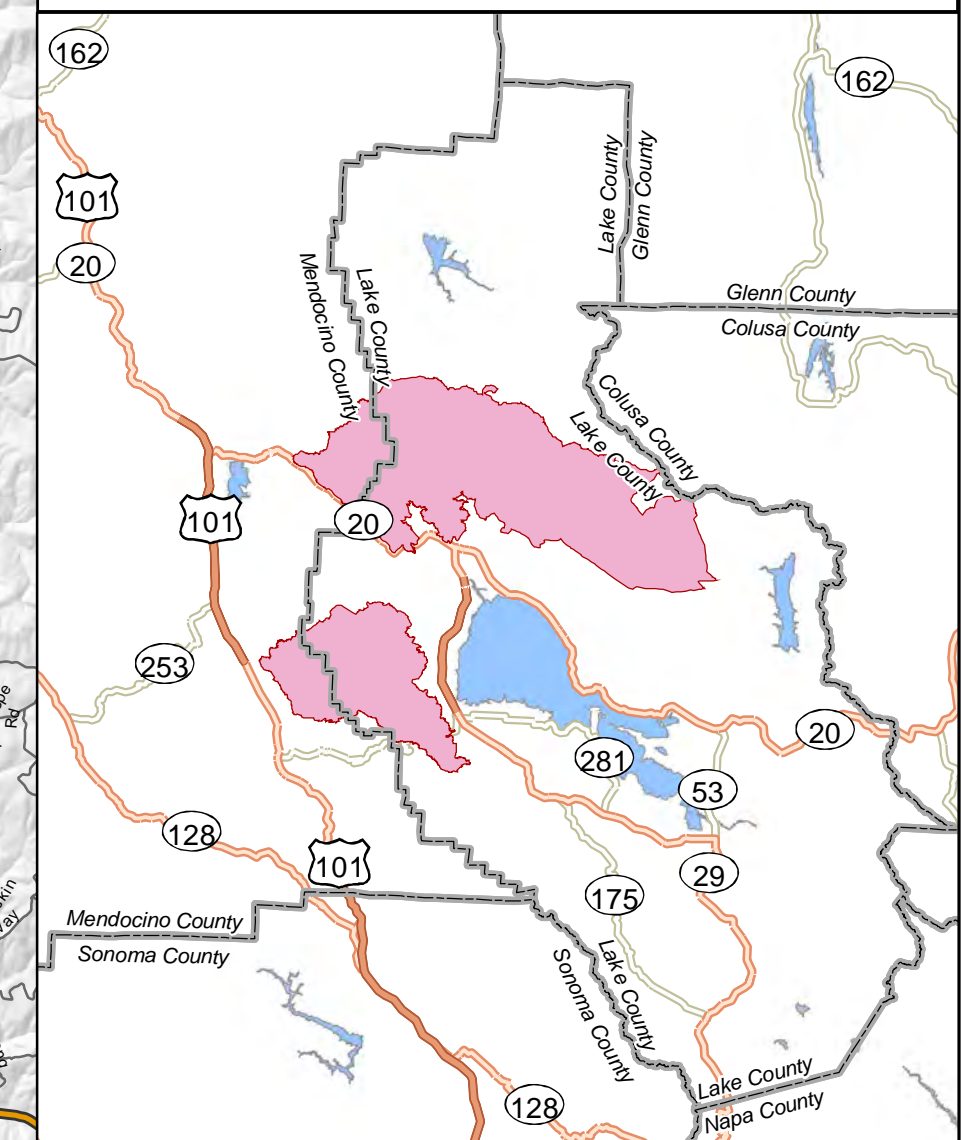
Ranch Fire River Fire

CA-MEU-008674
August 3, 2018



- Pine Mountain Project
- Wilderness
- USDA Forest Service
- Fire Perimeter

Vicinity Map



1:66,000
Datum: NAD 83

DISCLAIMER: The displayed incident data is approximate and should only be used for informational purposes. The information contained in this report was generated from GIS data maintained by different agencies and agencies and is not necessarily accurate to mapping, surveying, or engineering standards.