



# IAP Index

## Ranch Fire Mendocino Complex CA-MEU 008674

0700-0700  
August 3, 2018

Division Break

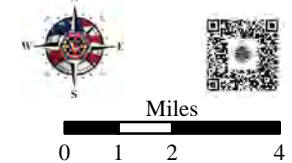
Branch Break

Dip Site  
 Drop Point  
 Helibase  
 Incident Command Post  
 Repeater  
 Staging

Uncontrolled Fire Edge  
 Completed Line  
 Completed Dozer Line  
 Completed Hand Line  
 Road as Completed Line  
 Proposed Dozer Line

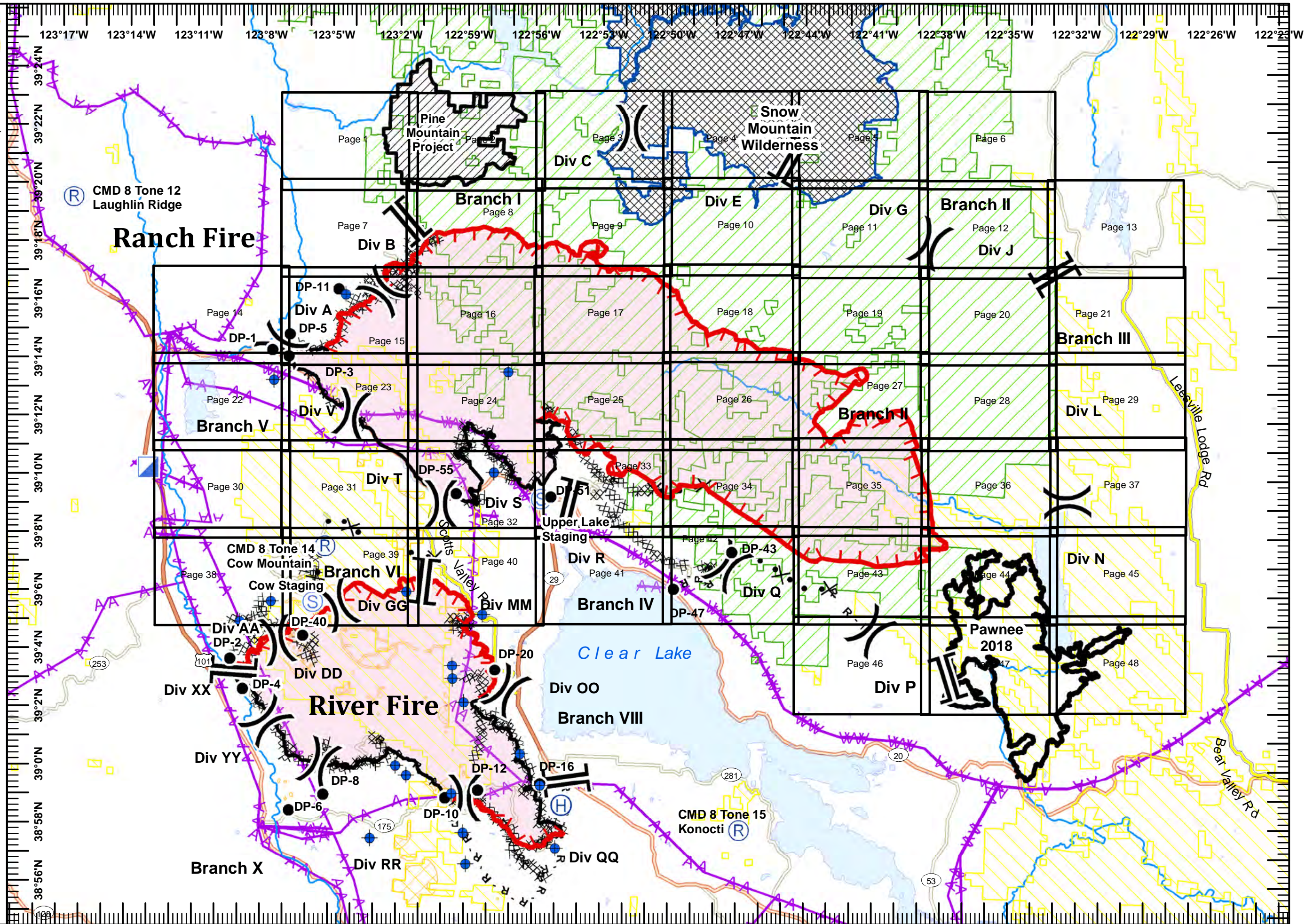
Aerial Hazard  
 Equipment Avoidance Areas

**Ownership**  
 Bureau of Land Management  
 USDA Forest Service



1:226,555

IMT2 GIS  
8/3/2018  
03:26 hrs





**IAP MAP**  
**Ranch Fire**  
**Mendocino Complex**  
**CA-MEU 008674**  
 0700 - 0700  
 August 3, 2018  
 Page 1 of 48

USDA Forest Service

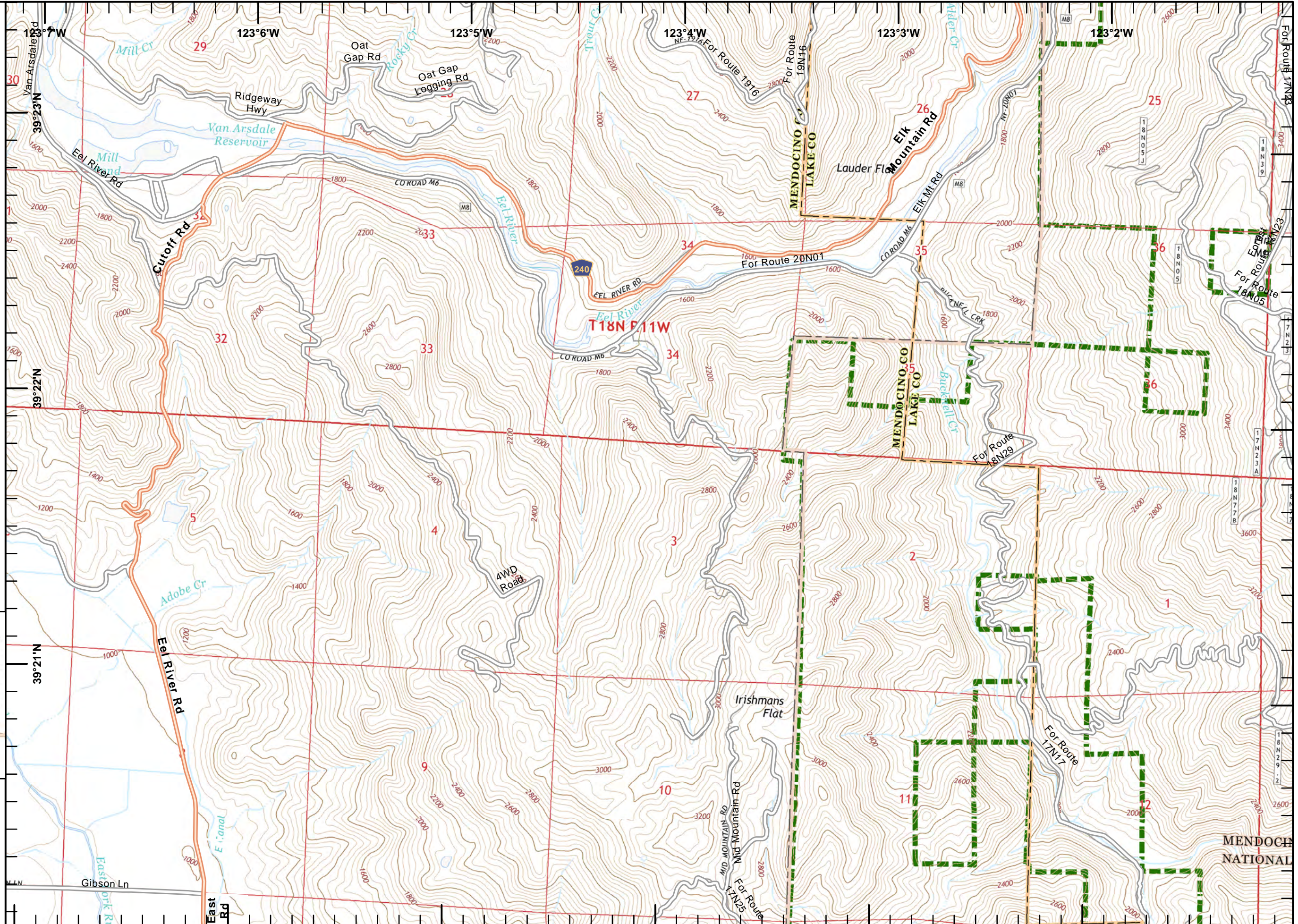
1	2	3	4	5	6		
7	8	9	10	11	12	13	
14	15	16	17	18	19	20	21
22	23	24	25	26	27	28	29
30	31	32	33	34	35	36	37
38	39	40	41	42	43	44	45
					46	47	48



Miles  
 0 0.125 0.25 0.5

**1:24,000**

IMT2 GIS  
 8/3/2018  
 03:15 hrs





**IAP MAP**  
**Ranch Fire**  
**Mendocino Complex**  
**CA-MEU 008674**  
0700 - 0700  
August 3, 2018  
Page 2 of 48

USDA Forest Service

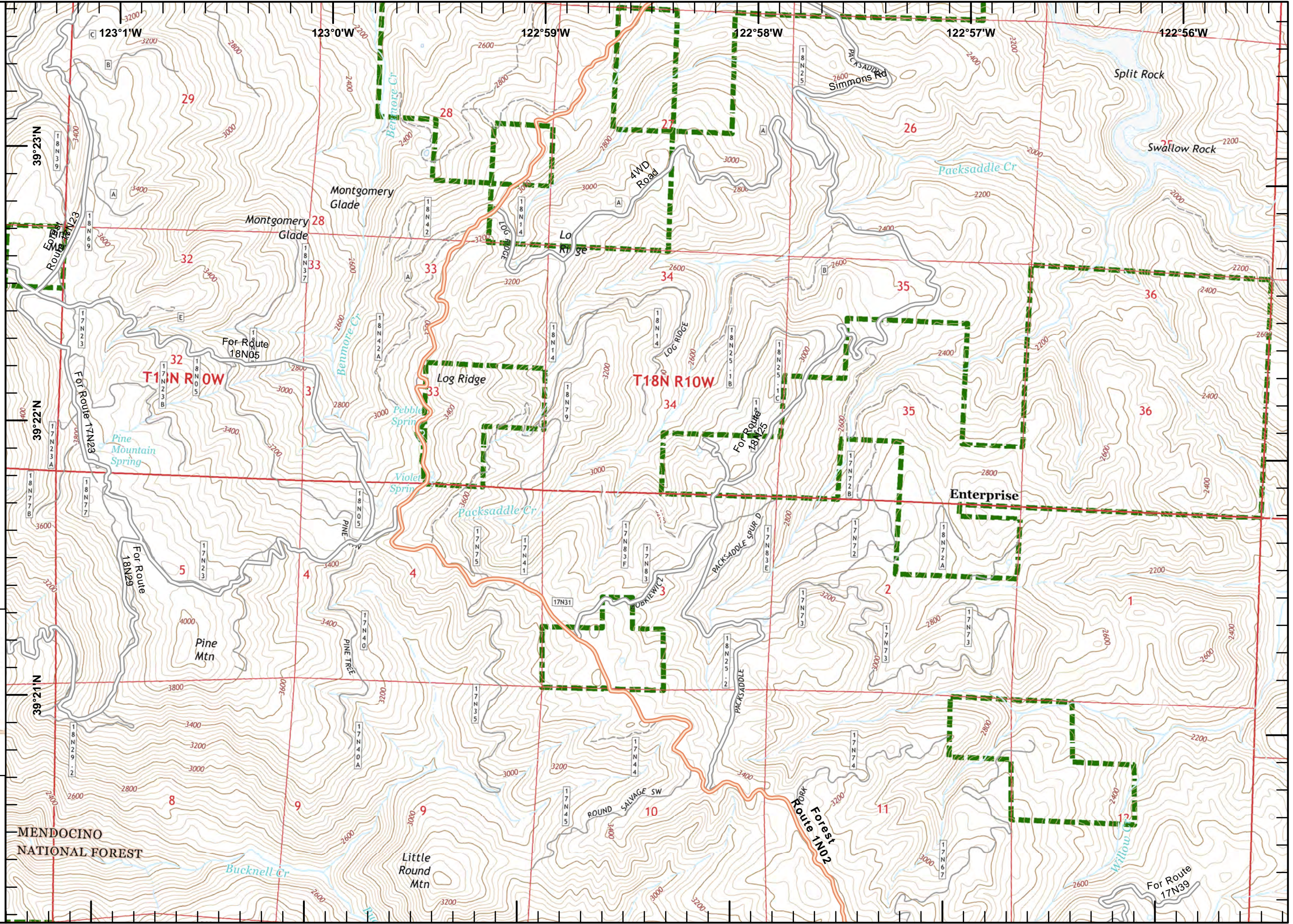
1	2	3	4	5	6			
7	8	9	10	11	12	13		
14	15	16	17	18	19	20	21	
22	23	24	25	26	27	28	29	
30	31	32	33	34	35	36	37	
38	39	40	41	42	43	44	45	
						46	47	48



Miles  
0 0.125 0.25 0.5

1:24,000

IMT2 GIS  
8/3/2018  
03:15 hrs





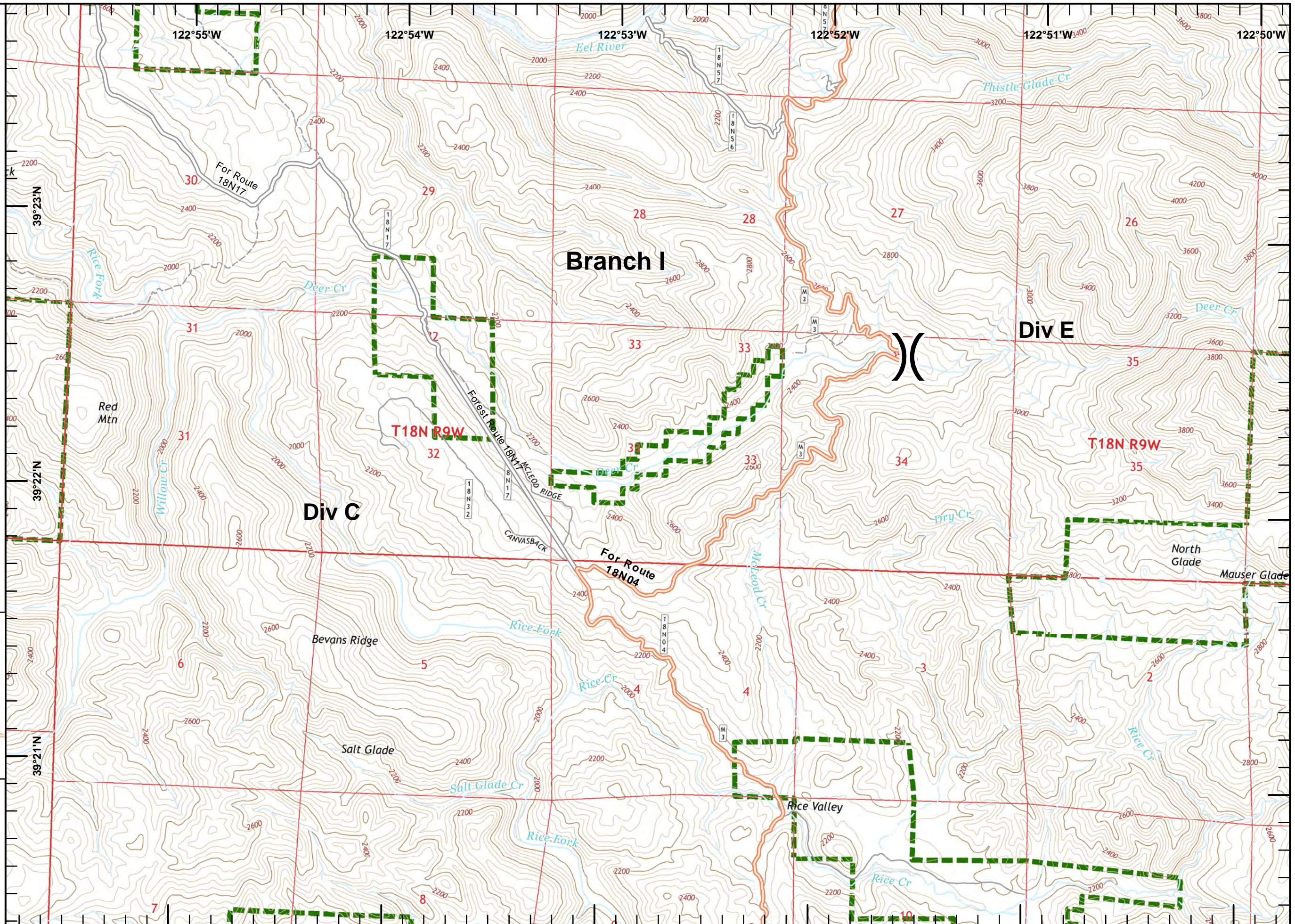
**IAP MAP**  
**Ranch Fire**  
**Mendocino Complex**  
**CA-MEU 008674**  
 0700 - 0700  
 August 3, 2018  
 Page 3 of 48

Division Break  
 USDA Forest Service

1	2	3	4	5	6
7	8	9	10	11	12
13	14	15	16	17	18
19	20	21	22	23	24
25	26	27	28	29	30
31	32	33	34	35	36
37	38	39	40	41	42
43	44	45	46	47	48



Miles  
 0 0.125 0.25 0.5  
**1:24,000**  
 IMT2 GIS  
 8/3/2018  
 03:15 hrs





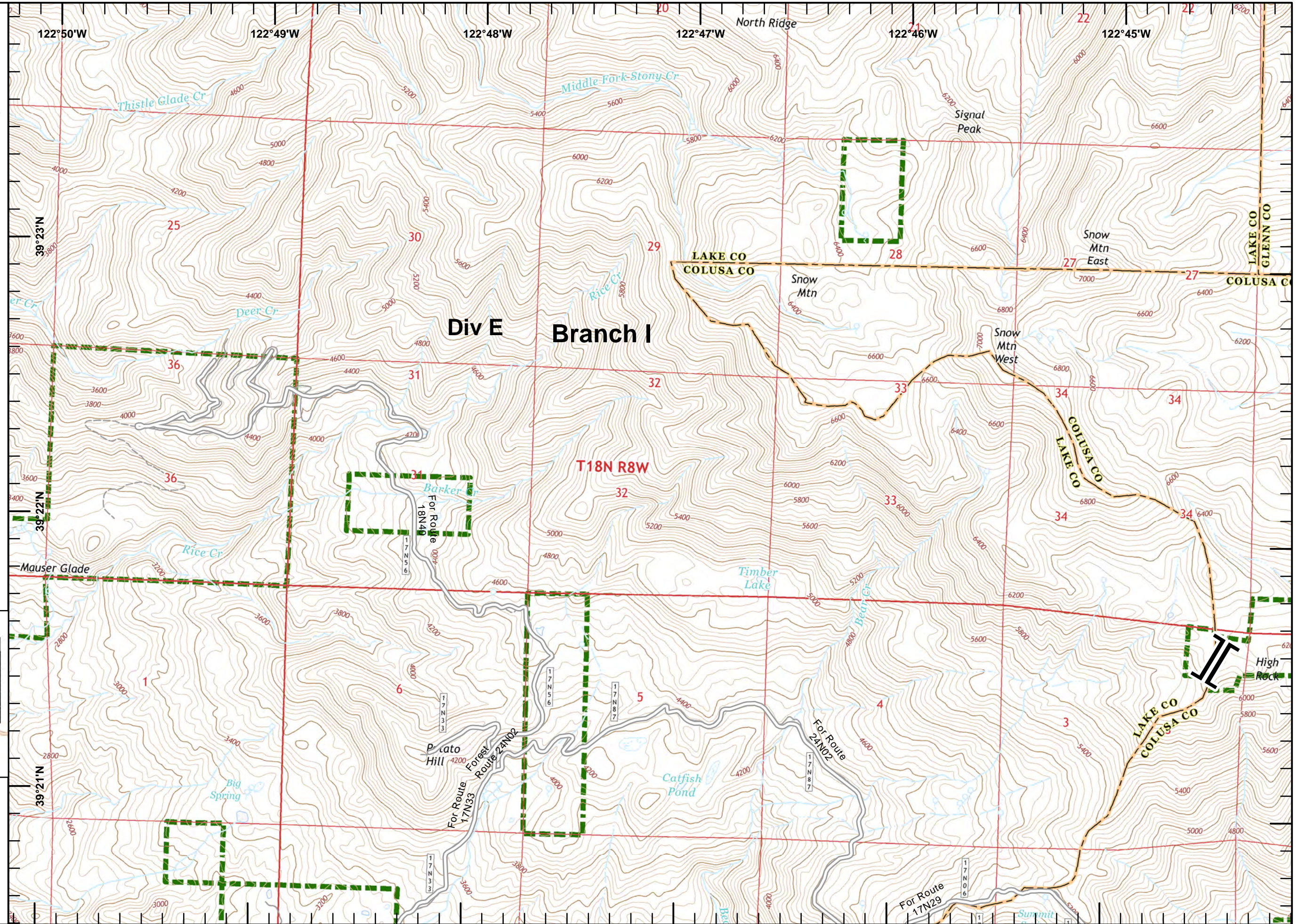
**IAP MAP**  
Ranch Fire  
Mendocino Complex  
CA-MEU 008674  
0700 - 0700  
August 3, 2018  
Page 4 of 48

Branch Break  
 USDA Forest Service

1	2	3	4	5	6
7	8	9	10	11	12
13	14	15	16	17	18
19	20	21	22	23	24
25	26	27	28	29	30
31	32	33	34	35	36
37	38	39	40	41	42
43	44	45	46	47	48



North arrow and scale bar (0 to 0.5 miles).  
Scale: 1:24,000  
IMT2 GIS  
8/3/2018  
03:15 hrs





**IAP MAP**  
**Ranch Fire**  
**Mendocino Complex**  
**CA-MEU 008674**  
 0700 - 0700  
 August 3, 2018  
 Page 5 of 48

Branch Break

USDA Forest Service

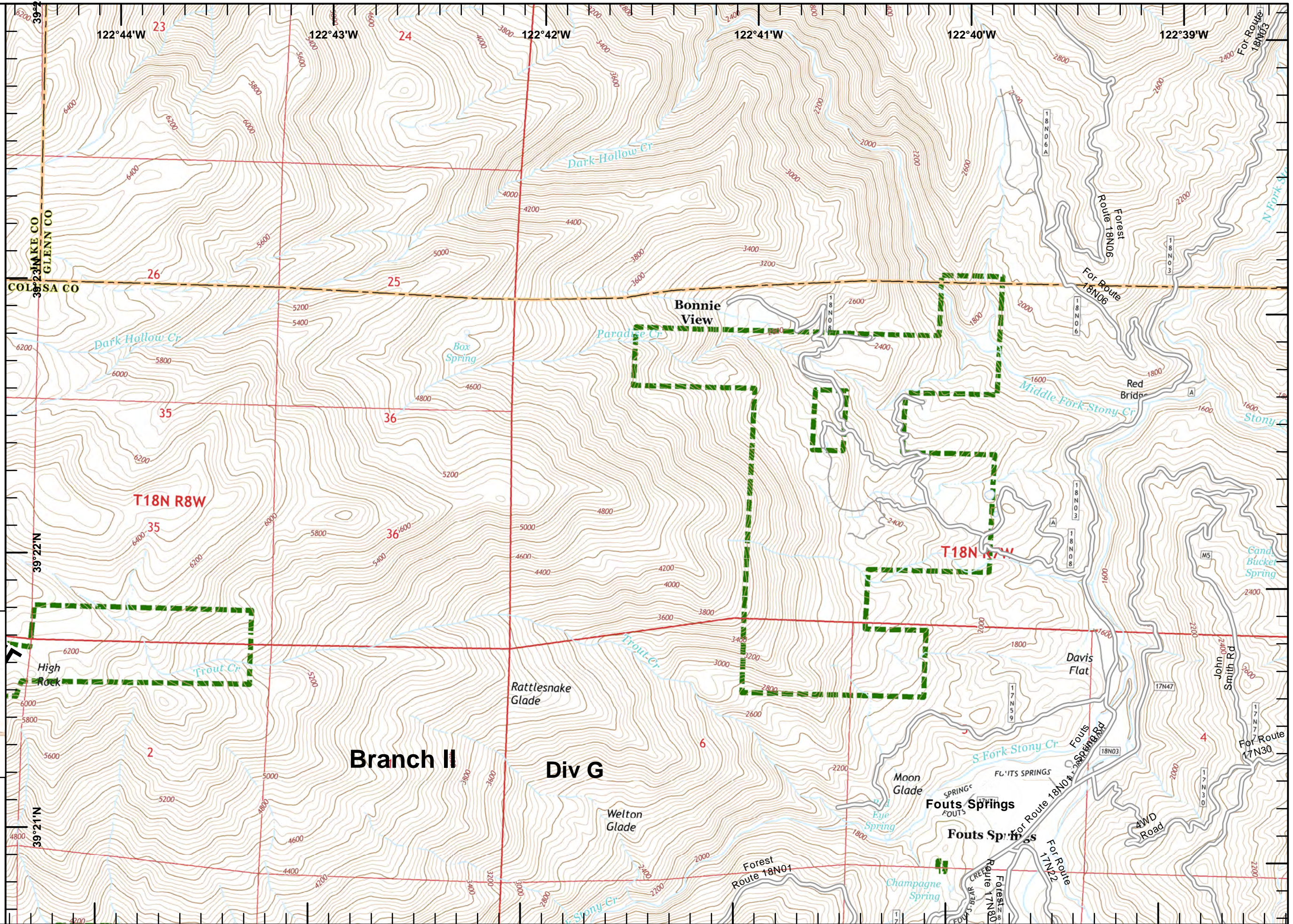
1	2	3	4	5	6
7	8	9	10	11	12
13	14	15	16	17	18
19	20	21	22	23	24
25	26	27	28	29	30
31	32	33	34	35	36
37	38	39	40	41	42
43	44	45	46	47	48



Miles  
 0 0.125 0.25 0.5


**1:24,000**

IMT2 GIS  
 8/3/2018  
 03:15 hrs





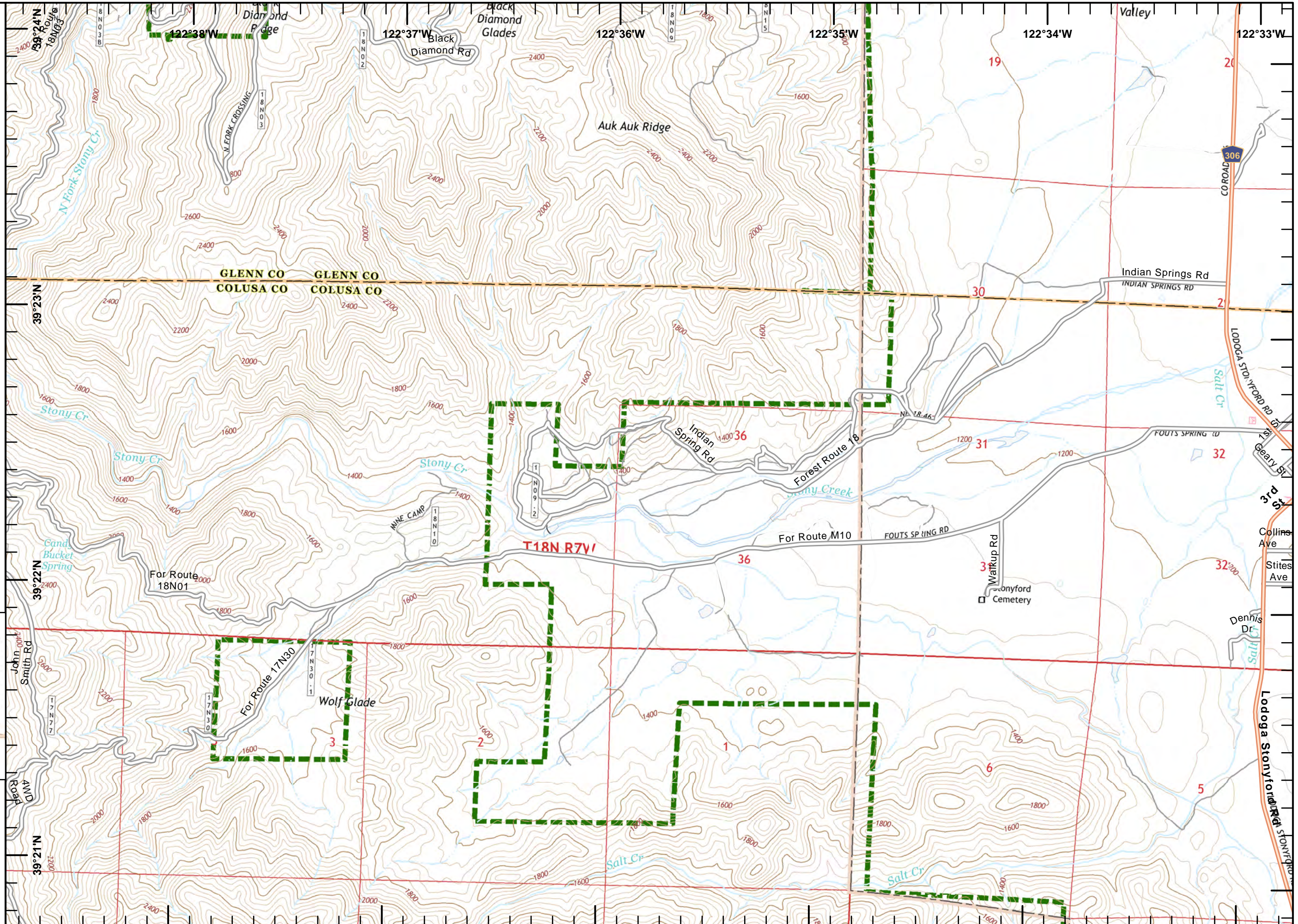
**IAP MAP**  
Ranch Fire  
Mendocino Complex  
CA-MEU 008674  
0700 - 0700  
August 3, 2018  
Page 6 of 48

 USDA Forest Service

1	2	3	4	5	6
7	8	9	10	11	12
13	14	15	16	17	18
19	20	21	22	23	24
25	26	27	28	29	30
31	32	33	34	35	36
37	38	39	40	41	42
43	44	45	46	47	48



North arrow and scale bar (0 to 0.5 miles).  
Scale: 1:24,000  
IMT2 GIS  
8/3/2018  
03:16 hrs





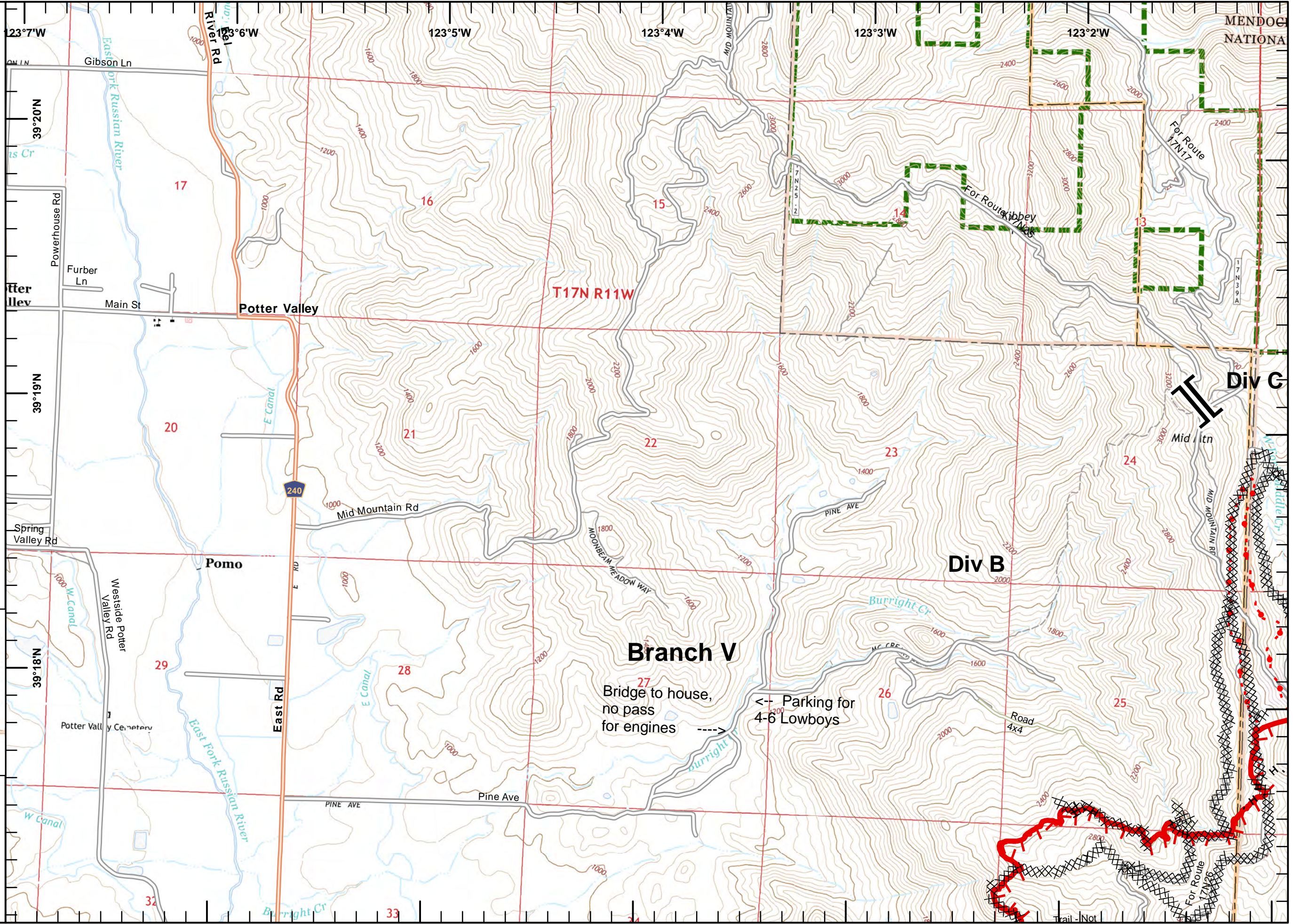
**IAP MAP**  
**Ranch Fire**  
**Mendocino Complex**  
**CA-MEU 008674**  
 0700 - 0700  
 August 3, 2018  
 Page 7 of 48

- Branch Break
- Uncontrolled Fire Edge
- Completed Dozer Line
- Completed Hand Line
- USDA Forest Service
- IR Perimeter 2080802 2335

1	2	3	4	5	6
7	8	9	10	11	12
13	14	15	16	17	18
19	20	21	22	23	24
25	26	27	28	29	30
31	32	33	34	35	36
37	38	39	40	41	42
43	44	45	46	47	48



North arrow and scale bar (0 to 0.5 Miles).  
 Scale: 1:24,000  
 IMT2 GIS 8/3/2018 03:16 hrs



Div G

Div B

Branch V

Bridge to house, no pass for engines

Parking for 4-6 Lowboys

MENDOCINO NATIONAL

T17N R11W

Potter Valley

Pomo

Powerhouse Rd

Furber Ln

Main St

Gibson Ln

Spring Valley Rd

Westside Potter Valley Rd

Potter Valley Cemetery

Pine Ave

Mid Mountain Rd

WONDBEAM MEADOW WAY

PINE AVE

Burright Cr

NC CR

Road 4x4

For Route 17N17

For Route 17N17

For Route 17N17

For Route 17N17

For Route 17N17

For Route 17N17

For Route 17N17

For Route 17N17

For Route 17N17

For Route 17N17

For Route 17N17

For Route 17N17

For Route 17N17

For Route 17N17

For Route 17N17

For Route 17N17

For Route 17N17

For Route 17N17

For Route 17N17

For Route 17N17

For Route 17N17

For Route 17N17

For Route 17N17

For Route 17N17

For Route 17N17

For Route 17N17

For Route 17N17

For Route 17N17

For Route 17N17

For Route 17N17

For Route 17N17

For Route 17N17

For Route 17N17

For Route 17N17

For Route 17N17

For Route 17N17

For Route 17N17

For Route 17N17

For Route 17N17

For Route 17N17

For Route 17N17

For Route 17N17

For Route 17N17

For Route 17N17

For Route 17N17

For Route 17N17

For Route 17N17

For Route 17N17

For Route 17N17

For Route 17N17

For Route 17N17

For Route 17N17

For Route 17N17

For Route 17N17

For Route 17N17

For Route 17N17

For Route 17N17

For Route 17N17

For Route 17N17

For Route 17N17

For Route 17N17

For Route 17N17

For Route 17N17

For Route 17N17

For Route 17N17

For Route 17N17

For Route 17N17

For Route 17N17

For Route 17N17

For Route 17N17

For Route 17N17

For Route 17N17

For Route 17N17

For Route 17N17

For Route 17N17

For Route 17N17

For Route 17N17

For Route 17N17

For Route 17N17

For Route 17N17

For Route 17N17

For Route 17N17

For Route 17N17

For Route 17N17

For Route 17N17

For Route 17N17

For Route 17N17

For Route 17N17

For Route 17N17

For Route 17N17

For Route 17N17

For Route 17N17

For Route 17N17

For Route 17N17

For Route 17N17

For Route 17N17

For Route 17N17

For Route 17N17

For Route 17N17

For Route 17N17

For Route 17N17

For Route 17N17

For Route 17N17

For Route 17N17

For Route 17N17

For Route 17N17

For Route 17N17

For Route 17N17

For Route 17N17

For Route 17N17

For Route 17N17

For Route 17N17

For Route 17N17

For Route 17N17

For Route 17N17

For Route 17N17

For Route 17N17

For Route 17N17

For Route 17N17

For Route 17N17

For Route 17N17

For Route 17N17

For Route 17N17

For Route 17N17

For Route 17N17

For Route 17N17

For Route 17N17

For Route 17N17

For Route 17N17

For Route 17N17

For Route 17N17

For Route 17N17

For Route 17N17

For Route 17N17

For Route 17N17

For Route 17N17

For Route 17N17

For Route 17N17

For Route 17N17

For Route 17N17

For Route 17N17

For Route 17N17

For Route 17N17

For Route 17N17

For Route 17N17

For Route 17N17

For Route 17N17

For Route 17N17

For Route 17N17

For Route 17N17

For Route 17N17

For Route 17N17

For Route 17N17

For Route 17N17

For Route 17N17

For Route 17N17

For Route 17N17

For Route 17N17

For Route 17N17

For Route 17N17

For Route 17N17

For Route 17N17

For Route 17N17

For Route 17N17

For Route 17N17

For Route 17N17

For Route 17N17

For Route 17N17

For Route 17N17

For Route 17N17

For Route 17N17

For Route 17N17

For Route 17N17

For Route 17N17

For Route 17N17

For Route 17N17

For Route 17N17

For Route 17N17

For Route 17N17

For Route 17N17

For Route 17N17

For Route 17N17

For Route 17N17

For Route 17N17

For Route 17N17

For Route 17N17

For Route 17N17

For Route 17N17

For Route 17N17

For Route 17N17

For Route 17N17

For Route 17N17

For Route 17N17

For Route 17N17

For Route 17N17

For Route 17N17

For Route 17N17

For Route 17N17

For Route 17N17

For Route 17N17

For Route 17N17

For Route 17N17

For Route 17N17

For Route 17N17

For Route 17N17

For Route 17N17

For Route 17N17

For Route 17N17

For Route 17N17

For Route 17N17

For Route 17N17

For Route 17N17

For Route 17N17

For Route 17N17

For Route 17N17

For Route 17N17

For Route 17N17

For Route 17N17

For Route 17N17

For Route 17N17

For Route 17N17

For Route 17N17

For Route 17N17

For Route 17N17

For Route 17N17

For Route 17N17

For Route 17N17

For Route 17N17

For Route 17N17

For Route 17N17

For Route 17N17

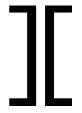





For Route 17N17

For Route 17N17






**IAP MAP**  
**Ranch Fire**  
**Mendocino Complex**  
**CA-MEU 008674**  
 0700 - 0700  
 August 3, 2018  
 Page 8 of 48

-  Branch Break
-  Uncontrolled Fire Edge
-  Completed Dozer Line
-  Completed Hand Line
-  USDA Forest Service
-  IR Perimeter 2080802 2335

1	2	3	4	5	6
7	8	9	10	11	12
13	14	15	16	17	18
19	20	21	22	23	24
25	26	27	28	29	30
31	32	33	34	35	36
37	38	39	40	41	42
43	44	45	46	47	48

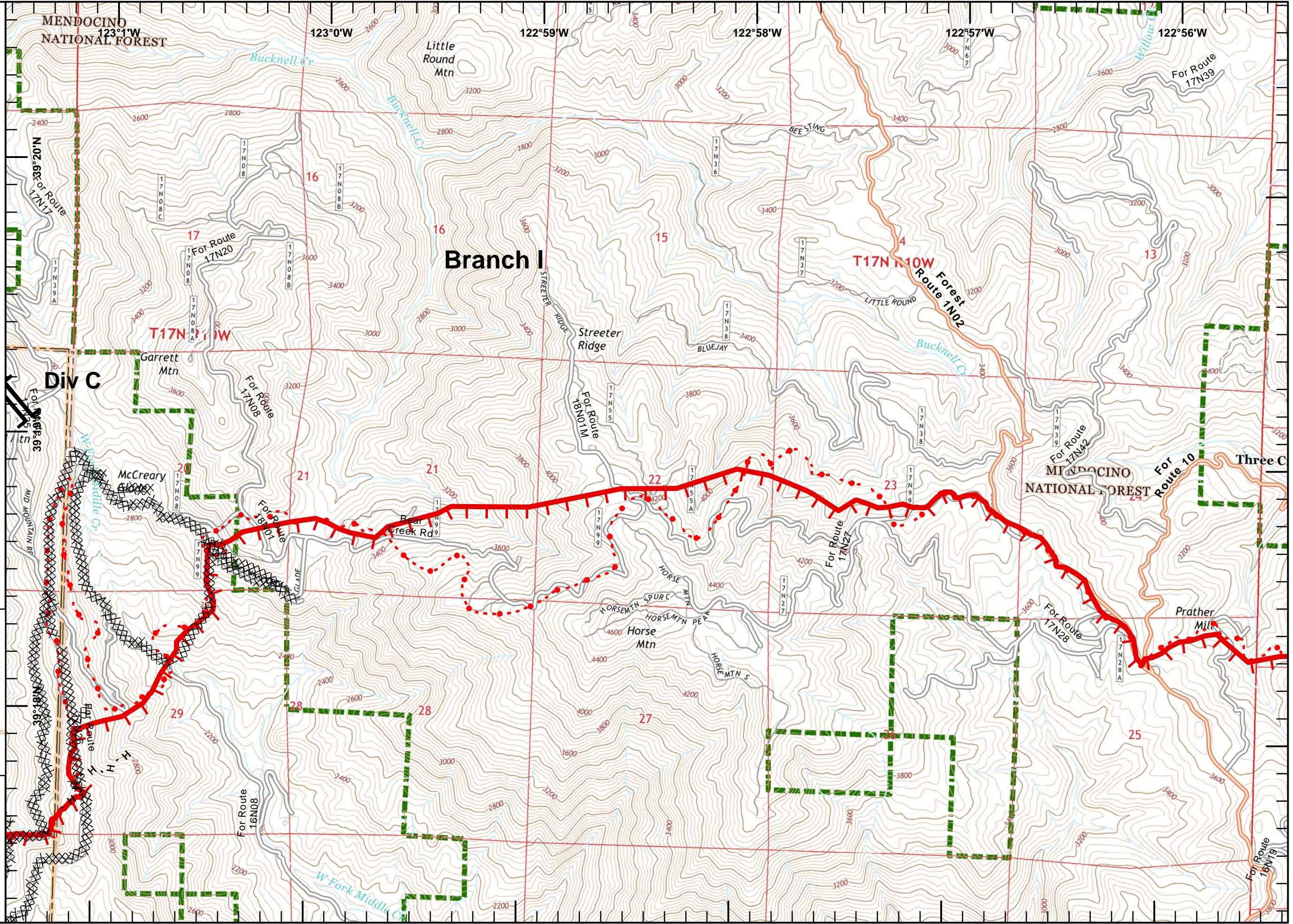


IMT2 GIS  
8/3/2018  
03:16 hrs



Miles  
0 0.125 0.25 0.5

**1:24,000**





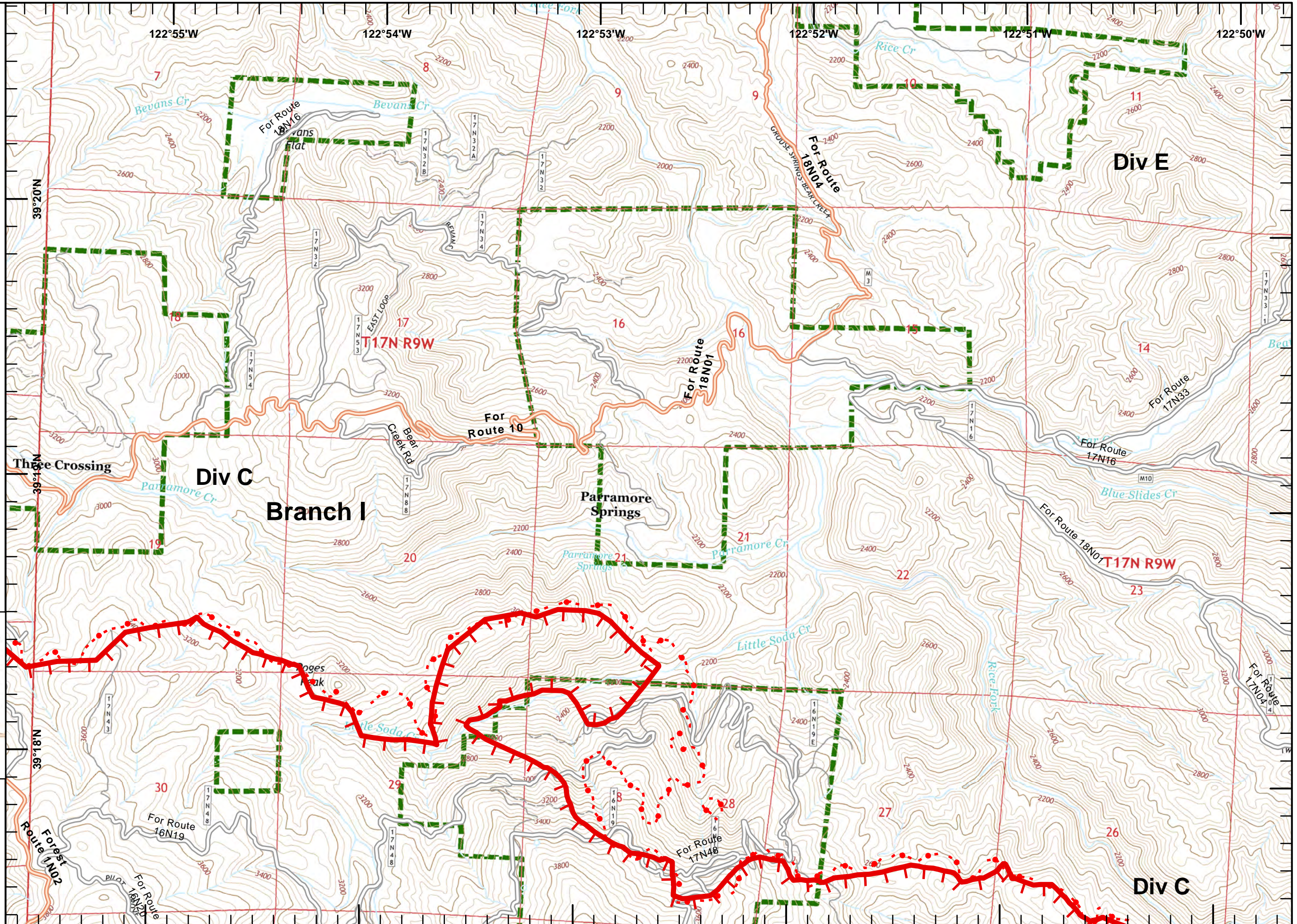
**IAP MAP**  
**Ranch Fire**  
**Mendocino Complex**  
**CA-MEU 008674**  
 0700 - 0700  
 August 3, 2018  
 Page 9 of 48

- Uncontrolled Fire Edge
- USDA Forest Service
- IR Perimeter 2080802 2335

1	2	3	4	5	6		
7	8	9	10	11	12	13	
14	15	16	17	18	19	20	21
22	23	24	25	26	27	28	29
30	31	32	33	34	35	36	37
38	39	40	41	42	43	44	45
				46	47	48	



North arrow and scale bar (0 to 0.5 Miles).  
 Scale: 1:24,000  
 Metadata: IMT2 GIS, 8/3/2018, 03:16 hrs





**IAP MAP**  
 Ranch Fire  
 Mendocino Complex  
 CA-MEU 008674  
 0700 - 0700  
 August 3, 2018  
 Page 10 of 48

USDA Forest Service

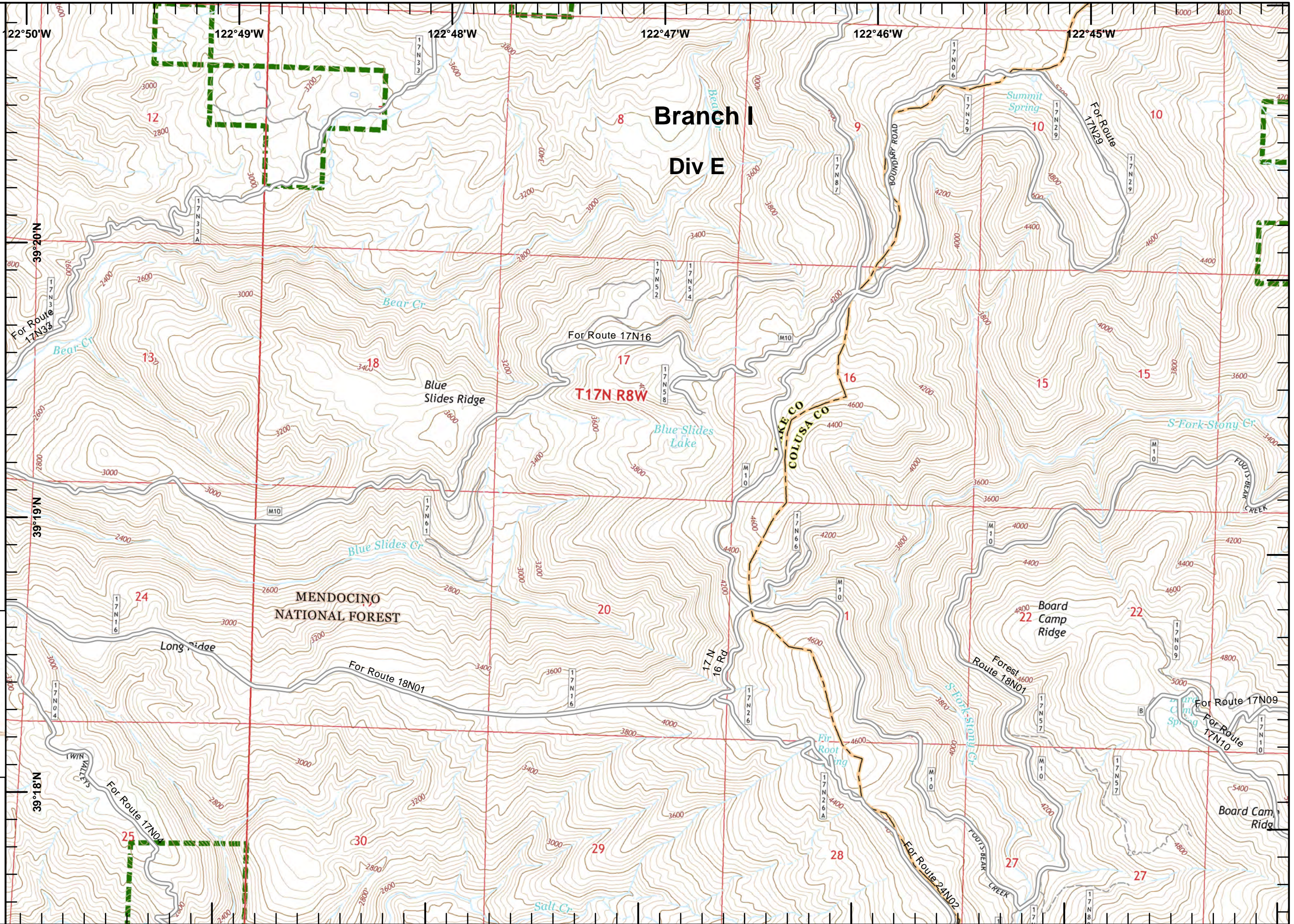
1	2	3	4	5	6
7	8	9	10	11	12
13	14	15	16	17	18
19	20	21	22	23	24
25	26	27	28	29	30
31	32	33	34	35	36
37	38	39	40	41	42
43	44	45	46	47	48



Miles  
 0 0.125 0.25 0.5

**1:24,000**

IMT2 GIS  
 8/3/2018  
 03:16 hrs





**IAP MAP**  
**Ranch Fire**  
**Mendocino Complex**  
**CA-MEU 008674**  
 0700 - 0700  
 August 3, 2018  
 Page 11 of 48

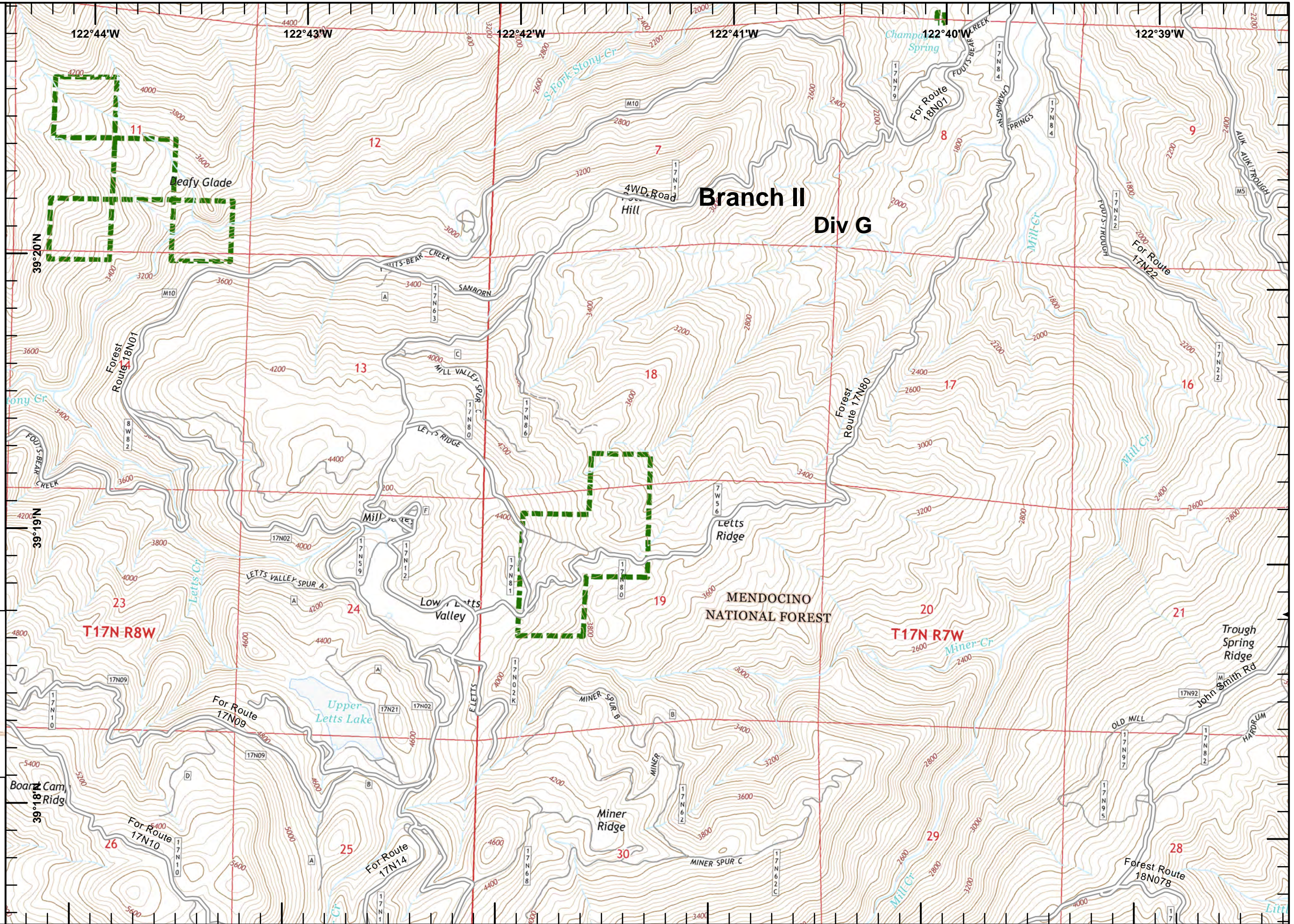
Division Break

USDA Forest Service

1	2	3	4	5	6
7	8	9	10	11	12
13	14	15	16	17	18
19	20	21	22	23	24
25	26	27	28	29	30
31	32	33	34	35	36
37	38	39	40	41	42
43	44	45	46	47	48



Miles  
 0 0.125 0.25 0.5  
**1:24,000**  
 IMT2 GIS  
 8/3/2018  
 03:16 hrs





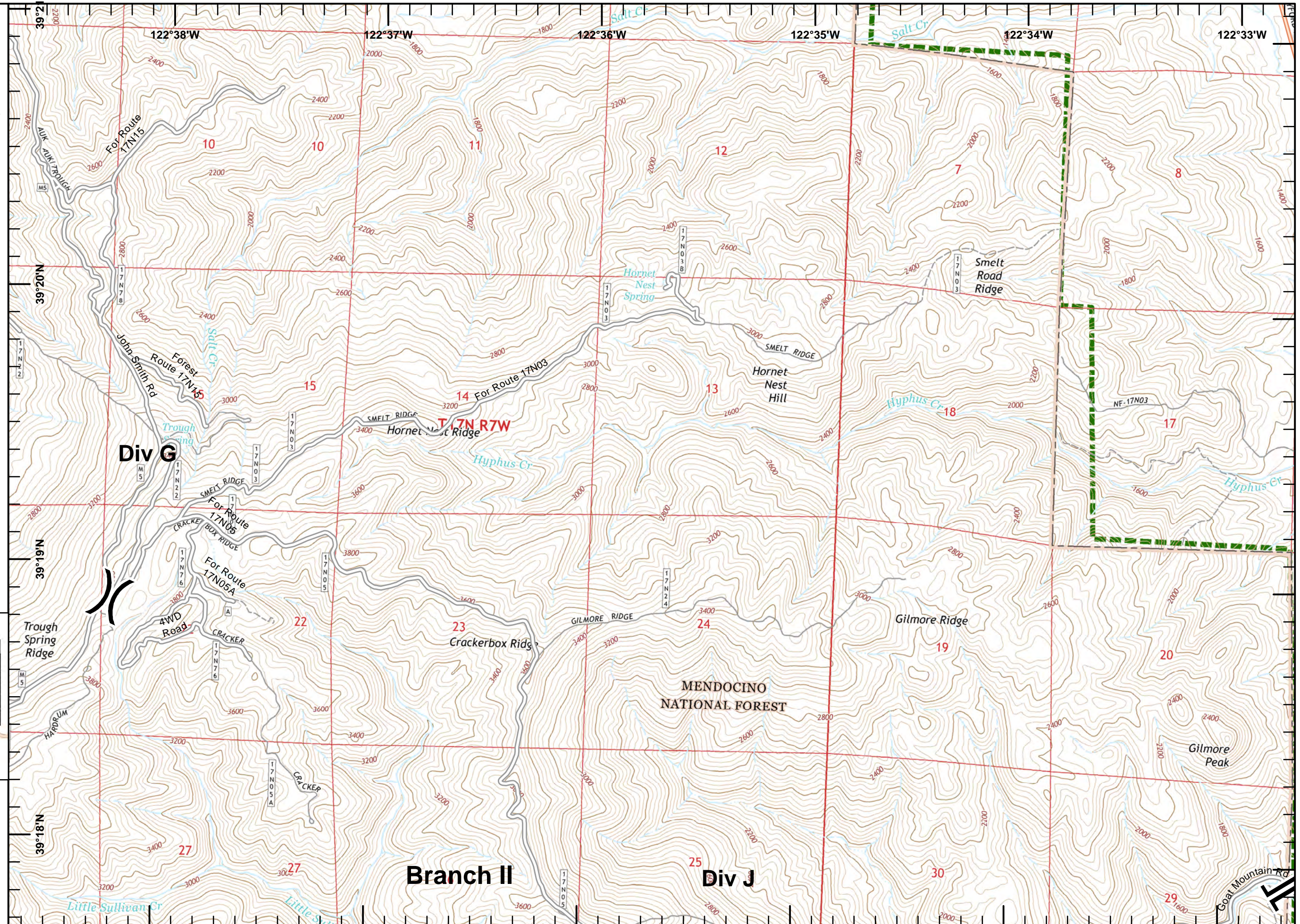
**IAP MAP**  
**Ranch Fire**  
**Mendocino Complex**  
**CA-MEU 008674**  
0700 - 0700  
August 3, 2018  
Page 12 of 48

- Division Break
- Branch Break
- USDA Forest Service

1	2	3	4	5	6
7	8	9	10	11	12
13	14	15	16	17	18
19	20	21	22	23	24
25	26	27	28	29	30
31	32	33	34	35	36
37	38	39	40	41	42
43	44	45	46	47	48



North arrow and scale bar (0 to 0.5 Miles).  
Scale: 1:24,000  
IMT2 GIS  
8/3/2018  
03:17 hrs





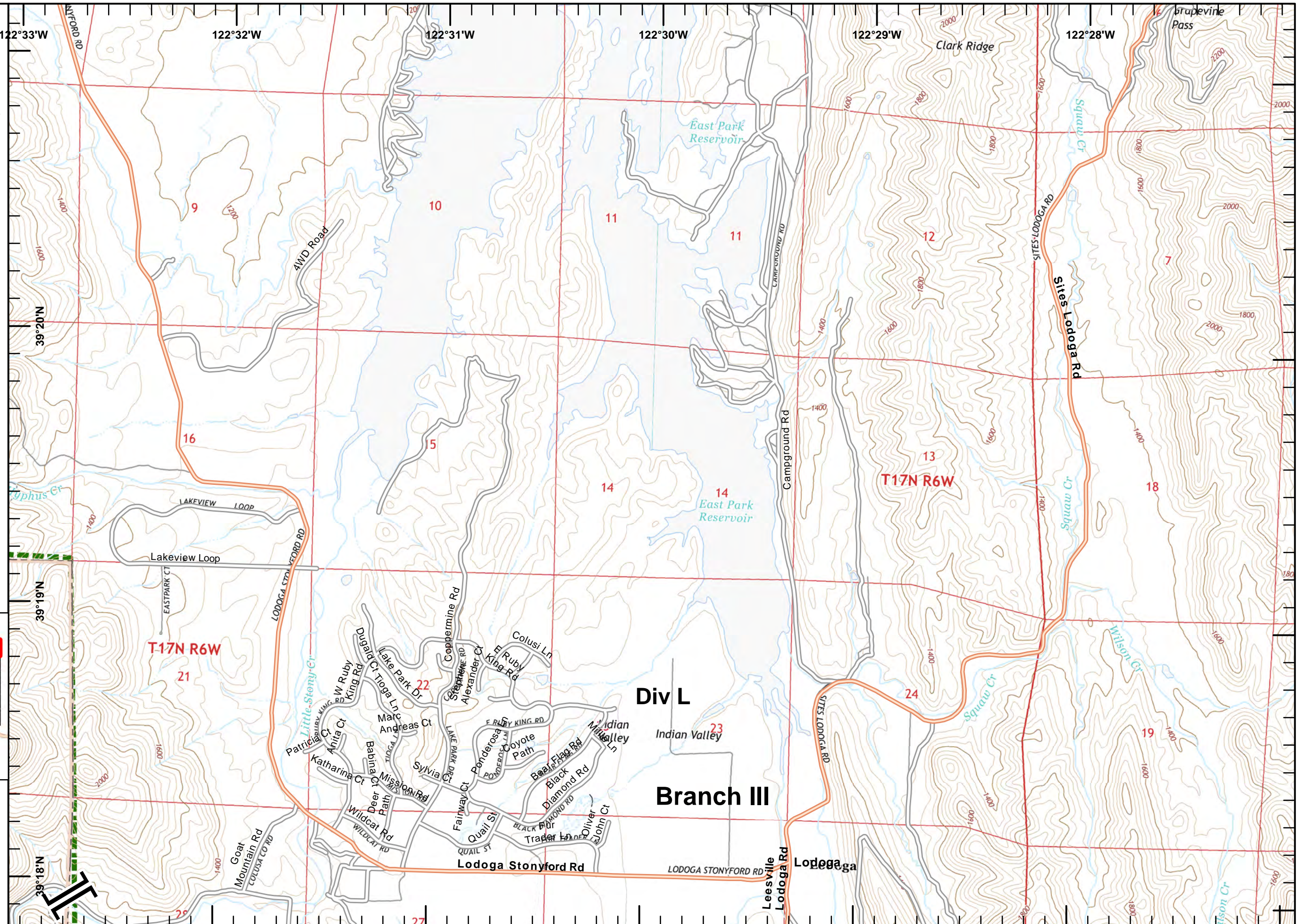
**IAP MAP**  
**Ranch Fire**  
**Mendocino Complex**  
**CA-MEU 008674**  
 0700 - 0700  
 August 3, 2018  
 Page 13 of 48

Branch Break  
 USDA Forest Service

1	2	3	4	5	6
7	8	9	10	11	12
13	14	15	16	17	18
19	20	21	22	23	24
25	26	27	28	29	30
31	32	33	34	35	36
37	38	39	40	41	42
43	44	45	46	47	48



North arrow and scale bar (0 to 0.5 Miles).  
 Scale: 1:24,000  
 IMT2 GIS 8/3/2018 03:17 hrs





**IAP MAP**  
**Ranch Fire**  
**Mendocino Complex**  
**CA-MEU 008674**  
 0700 - 0700  
 August 3, 2018  
 Page 14 of 48

- Division Break
- Drop Point
- Completed Line
- Completed Dozer Line
- Road as Completed Line
- Aerial Hazard
- IR Perimeter 2080802 2335

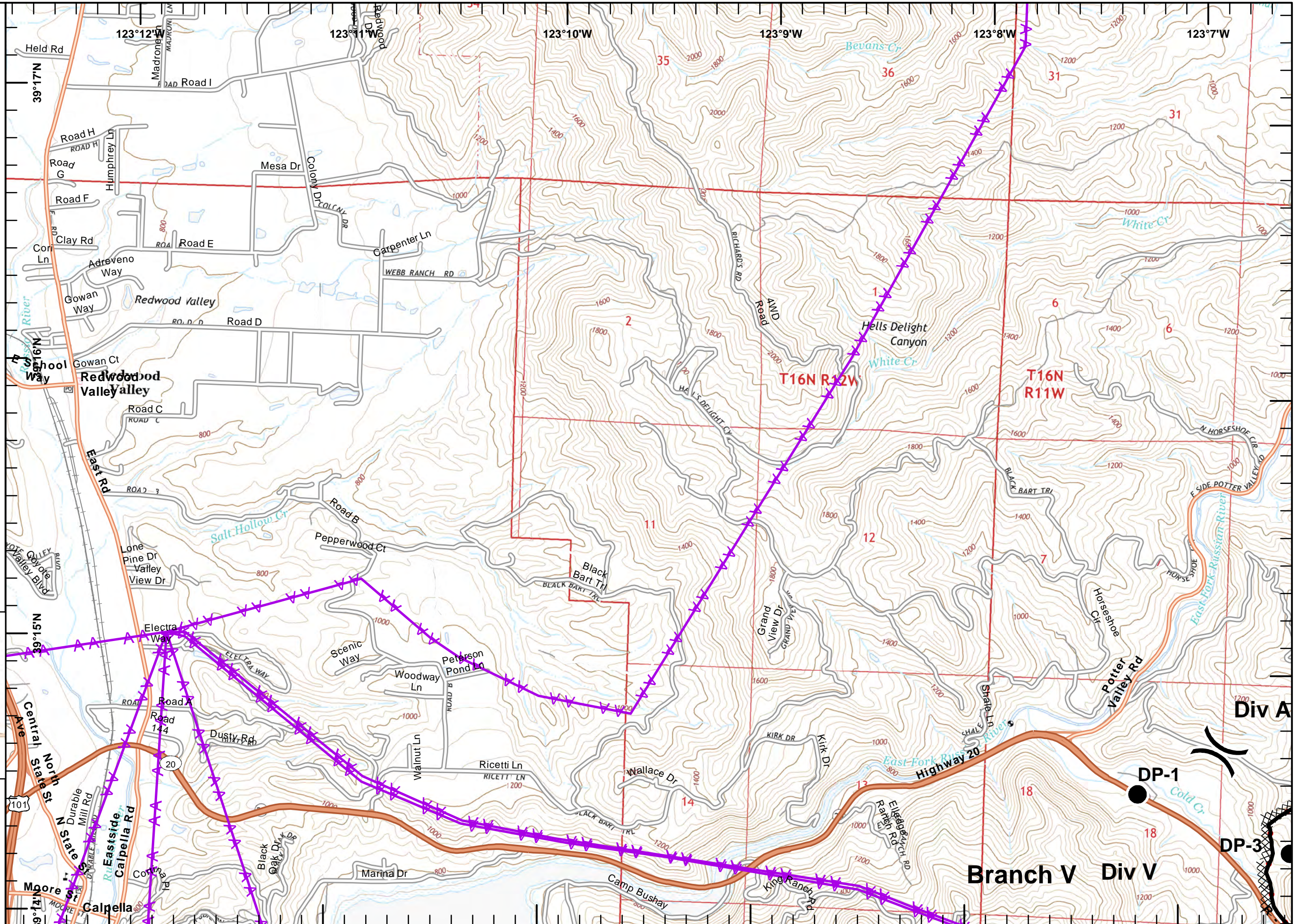
1	2	3	4	5	6		
7	8	9	10	11	12	13	
14	15	16	17	18	19	20	21
22	23	24	25	26	27	28	29
30	31	32	33	34	35	36	37
38	39	40	41	42	43	44	45
				46	47	48	



Miles  
 0 0.125 0.25 0.5

**1:24,000**

IMT2 GIS  
 8/3/2018  
 03:17 hrs



Div A

DP-1

DP-3

Branch V Div V



**IAP MAP**  
**Ranch Fire**  
**Mendocino Complex**  
**CA-MEU 008674**  
 0700 - 0700  
 August 3, 2018  
 Page 15 of 48

- Division Break
- Dip Site
- Drop Point
- Uncontrolled Fire Edge
- Completed Line
- Completed Dozer Line
- Completed Hand Line
- Road as Completed Line
- IR Perimeter 2080802 2335

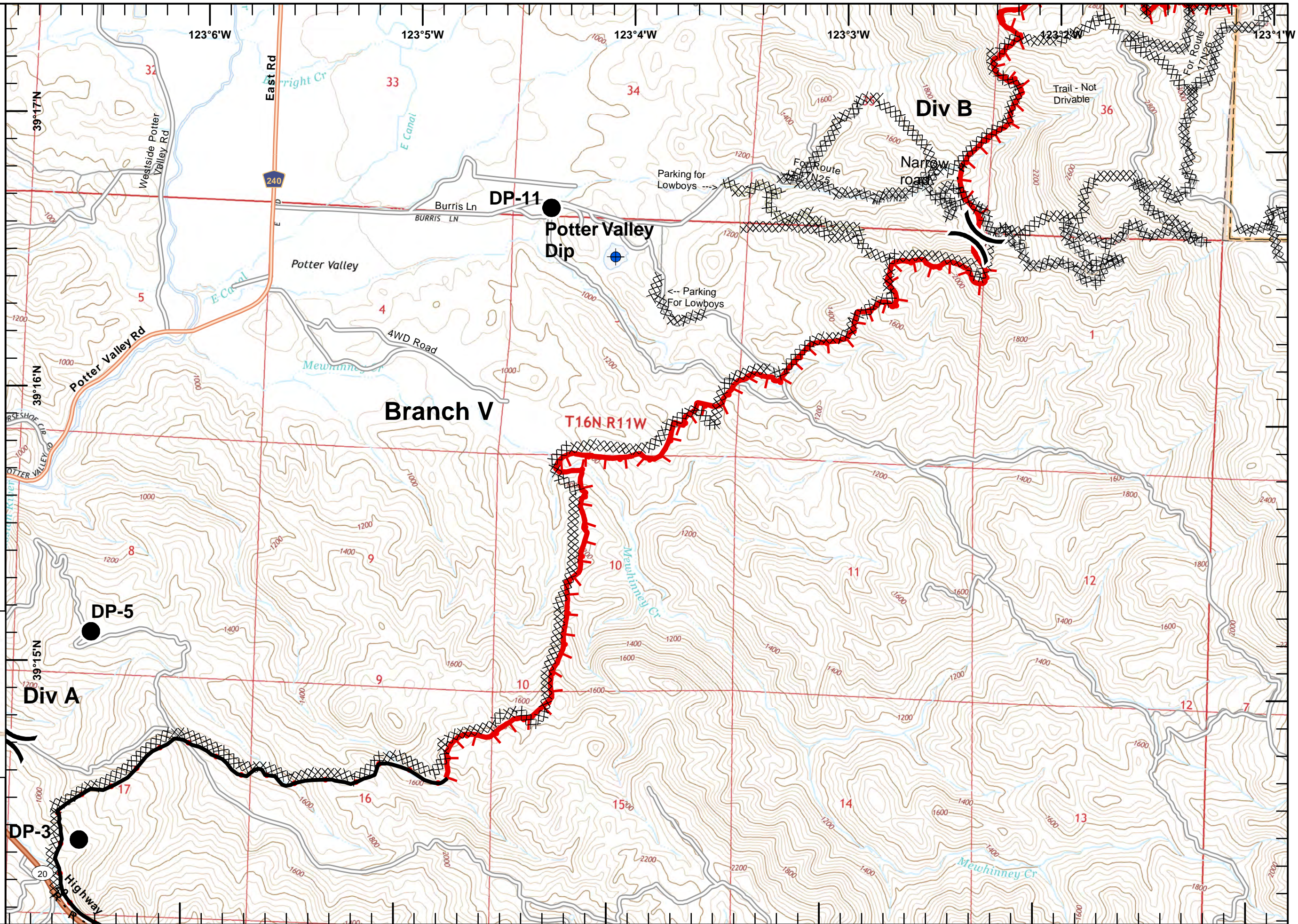
1	2	3	4	5	6
7	8	9	10	11	12
13	14	15	16	17	18
19	20	21	22	23	24
25	26	27	28	29	30
31	32	33	34	35	36
37	38	39	40	41	42
43	44	45	46	47	48



Miles  
 0 0.125 0.25 0.5

**1:24,000**






IMT2 GIS  
 8/3/2018  
 03:17 hrs









**IAP MAP**  
**Ranch Fire**  
**Mendocino Complex**  
**CA-MEU 008674**  
 0700 - 0700  
 August 3, 2018  
 Page 16 of 48

-  Uncontrolled Fire Edge
-  Completed Dozer Line
-  Completed Hand Line
-  USDA Forest Service
-  IR Perimeter 2080802 2335

1	2	3	4	5	6		
7	8	9	10	11	12	13	
14	15	16	17	18	19	20	21
22	23	24	25	26	27	28	29
30	31	32	33	34	35	36	37
38	39	40	41	42	43	44	45
				46	47	48	

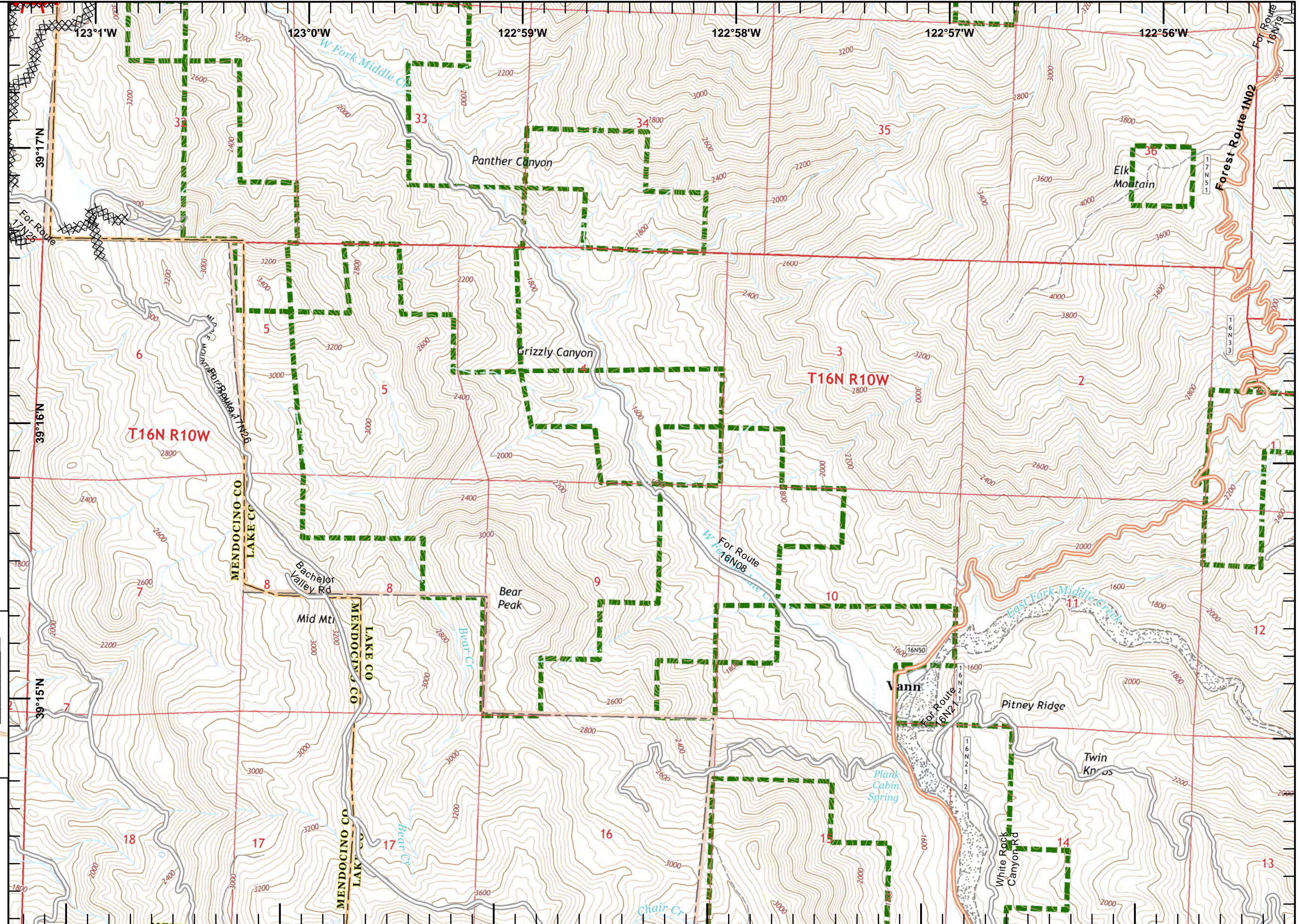


Miles  
 0 0.125 0.25 0.5

**1:24,000**

IMT2 GIS  
 8/3/2018  
 03:17 hrs







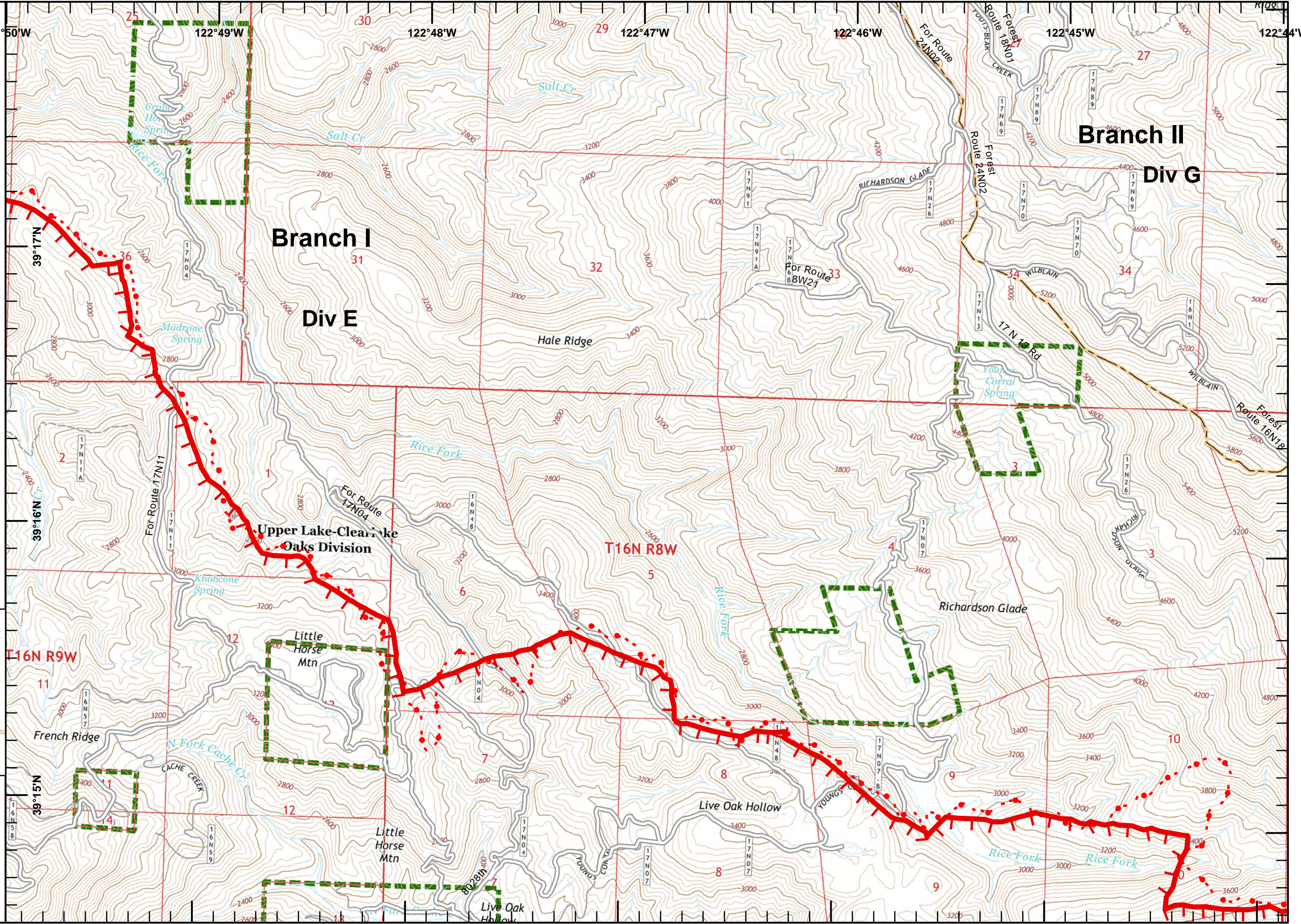
**IAP MAP**  
**Ranch Fire**  
**Mendocino Complex**  
**CA-MEU 008674**  
 0700 - 0700  
 August 3, 2018  
 Page 18 of 48

- Uncontrolled Fire Edge
- USDA Forest Service
- IR Perimeter 2080802 2335

1	2	3	4	5	6		
7	8	9	10	11	12	13	
14	15	16	17	18	19	20	21
22	23	24	25	26	27	28	29
30	31	32	33	34	35	36	37
38	39	40	41	42	43	44	45
				46	47	48	






North arrow and scale bar (0 to 0.5 Miles).  
 Scale: 1:24,000  
 Metadata: IMT2 GIS, 8/3/2018, 03:18 hrs





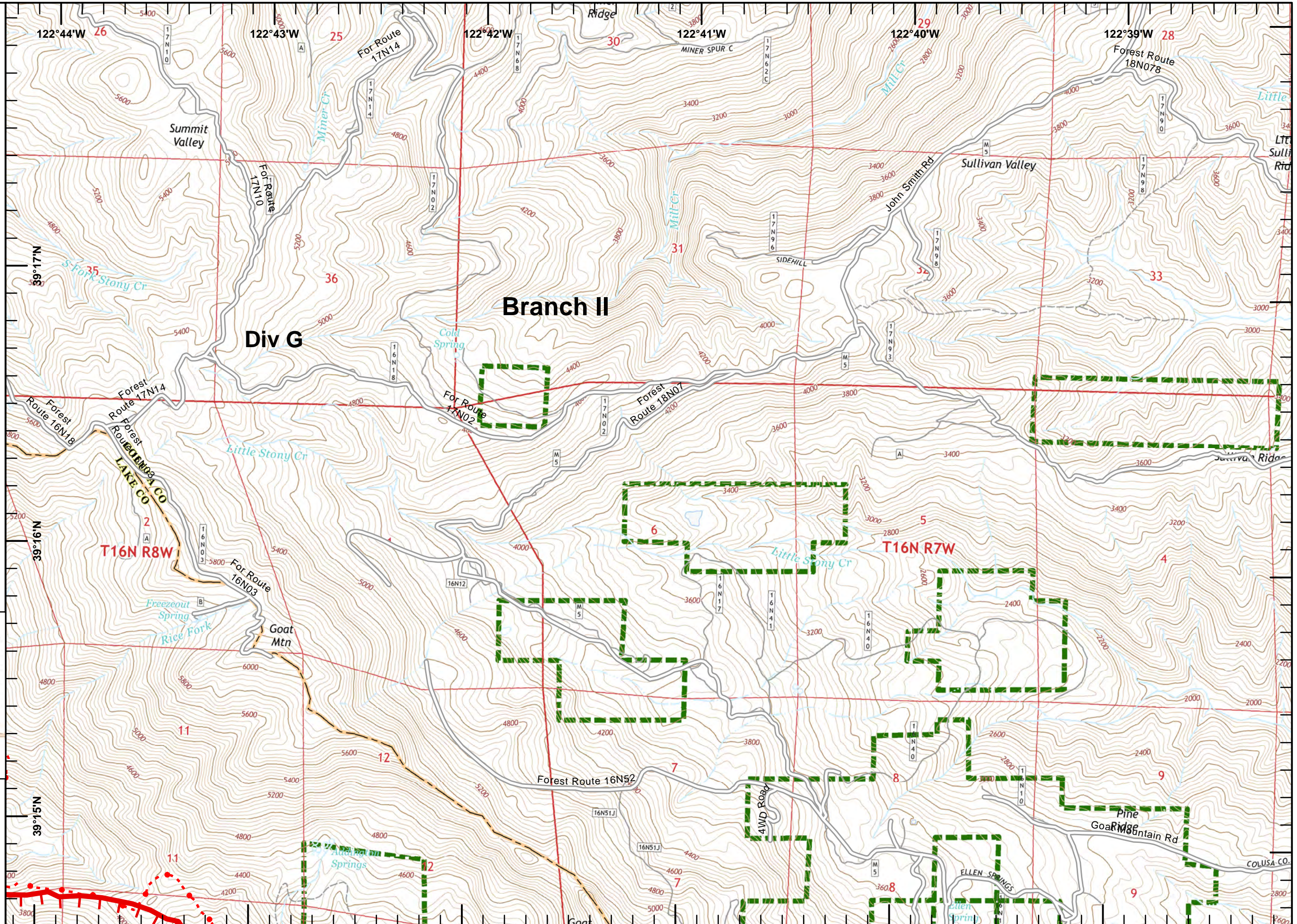
**IAP MAP**  
**Ranch Fire**  
**Mendocino Complex**  
**CA-MEU 008674**  
0700 - 0700  
August 3, 2018  
Page 19 of 48

-  Uncontrolled Fire Edge
-  USDA Forest Service
-  IR Perimeter 2080802 2335

1	2	3	4	5	6			
7	8	9	10	11	12	13		
14	15	16	17	18	19	20	21	
22	23	24	25	26	27	28	29	
30	31	32	33	34	35	36	37	
38	39	40	41	42	43	44	45	
						46	47	48



North arrow and scale bar (0 to 0.5 miles).  
Scale: 1:24,000  
IMT2 GIS 8/3/2018 03:18 hrs





**IAP MAP**  
**Ranch Fire**  
**Mendocino Complex**  
**CA-MEU 008674**  
 0700 - 0700  
 August 3, 2018  
 Page 20 of 48

Branch Break  
 USDA Forest Service

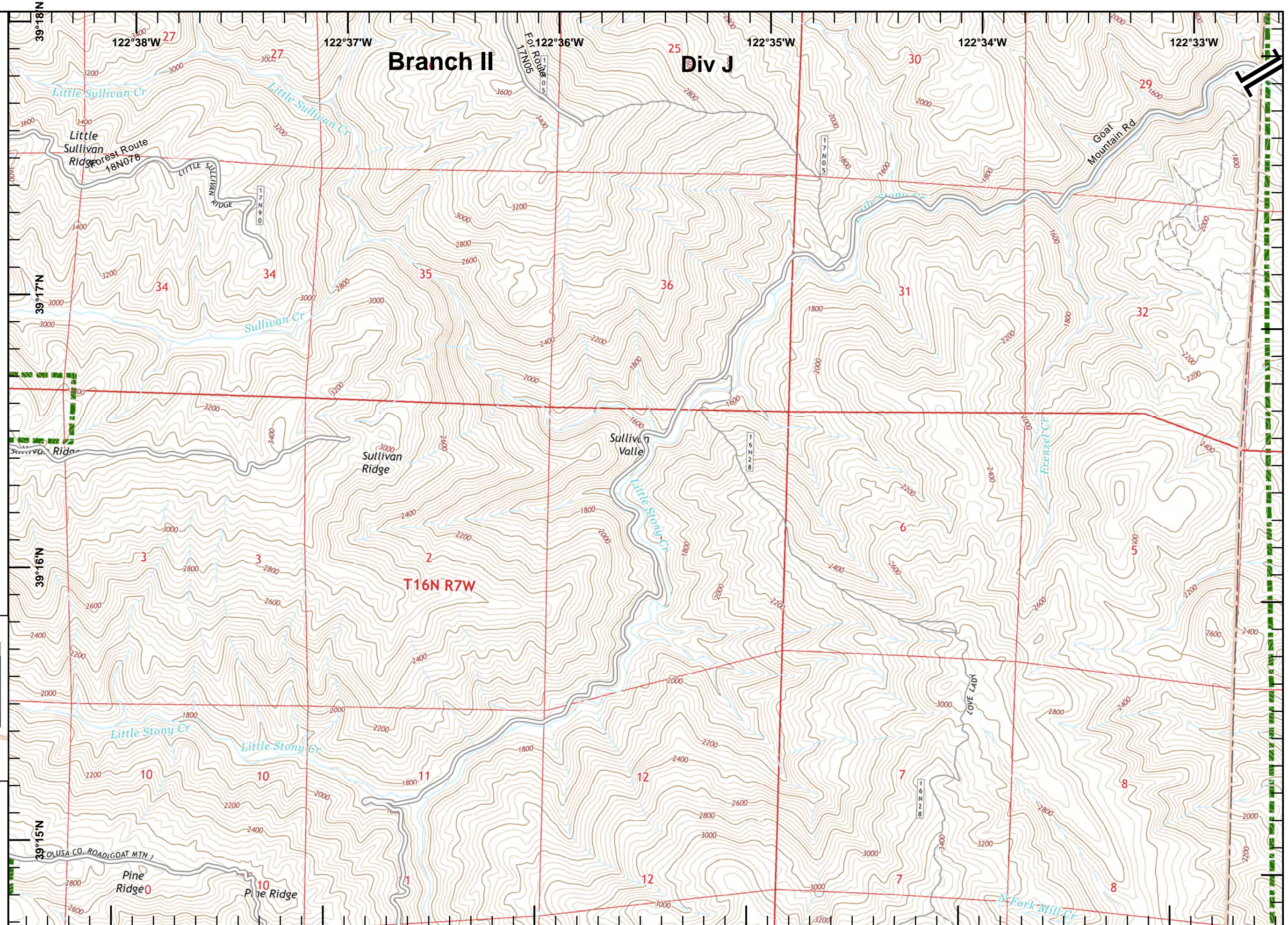
1	2	3	4	5	6			
7	8	9	10	11	12	13		
14	15	16	17	18	19	20	21	
22	23	24	25	26	27	28	29	
30	31	32	33	34	35	36	37	
38	39	40	41	42	43	44	45	
						46	47	48



Miles  
 0 0.125 0.25 0.5

**1:24,000**

IMT2 GIS  
 8/3/2018  
 03:18 hrs





**IAP MAP**  
**Ranch Fire**  
**Mendocino Complex**  
**CA-MEU 008674**  
 0700 - 0700  
 August 3, 2018  
 Page 21 of 48

Branch Break  
 USDA Forest Service

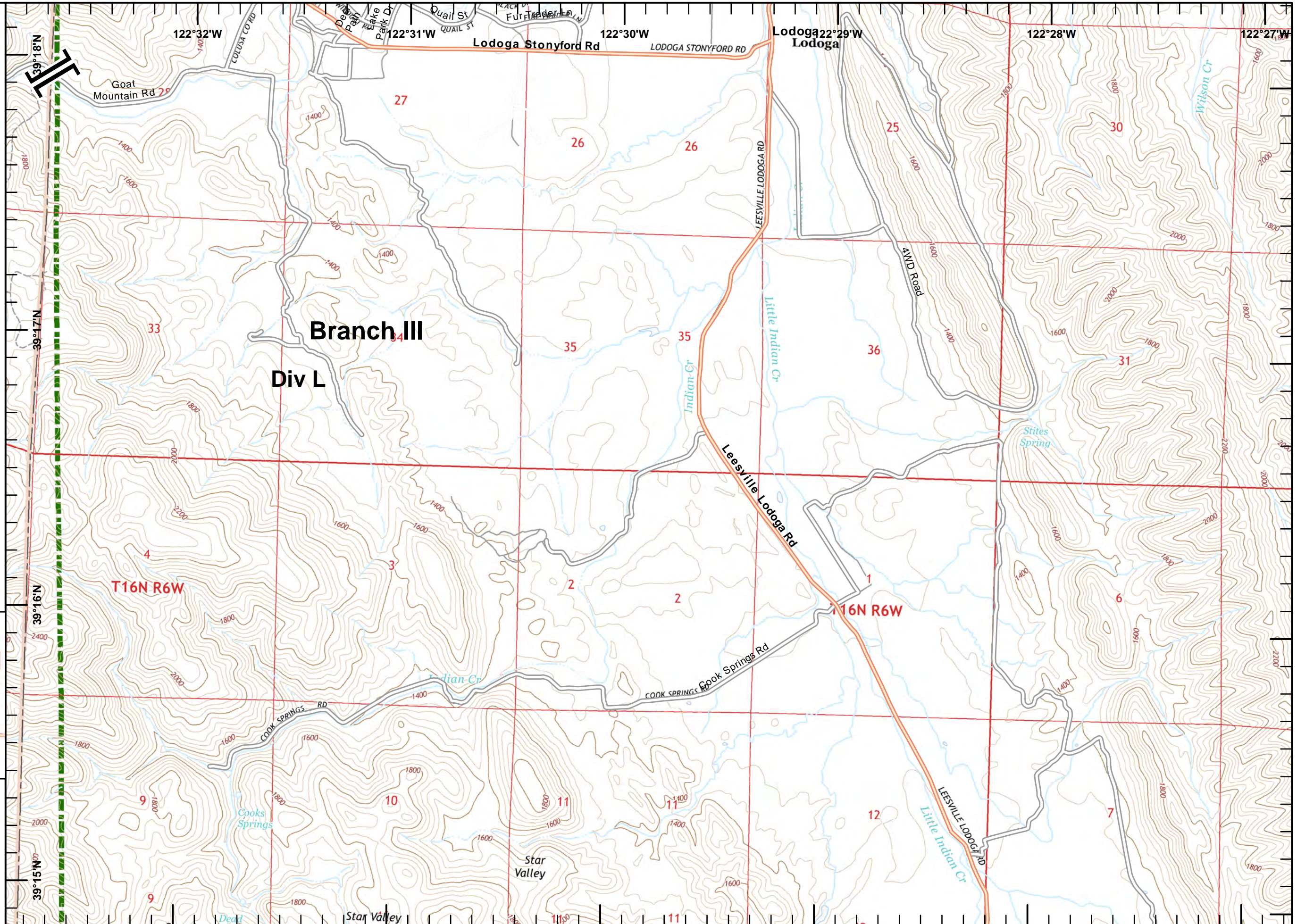
1	2	3	4	5	6			
7	8	9	10	11	12	13		
14	15	16	17	18	19	20	21	
22	23	24	25	26	27	28	29	
30	31	32	33	34	35	36	37	
38	39	40	41	42	43	44	45	
						46	47	48



Miles  
 0 0.125 0.25 0.5

**1:24,000**

IMT2 GIS  
 8/3/2018  
 03:18 hrs





**IAP MAP**  
**Ranch Fire**  
**Mendocino Complex**  
**CA-MEU 008674**  
 0700 - 0700  
 August 3, 2018  
 Page 22 of 48

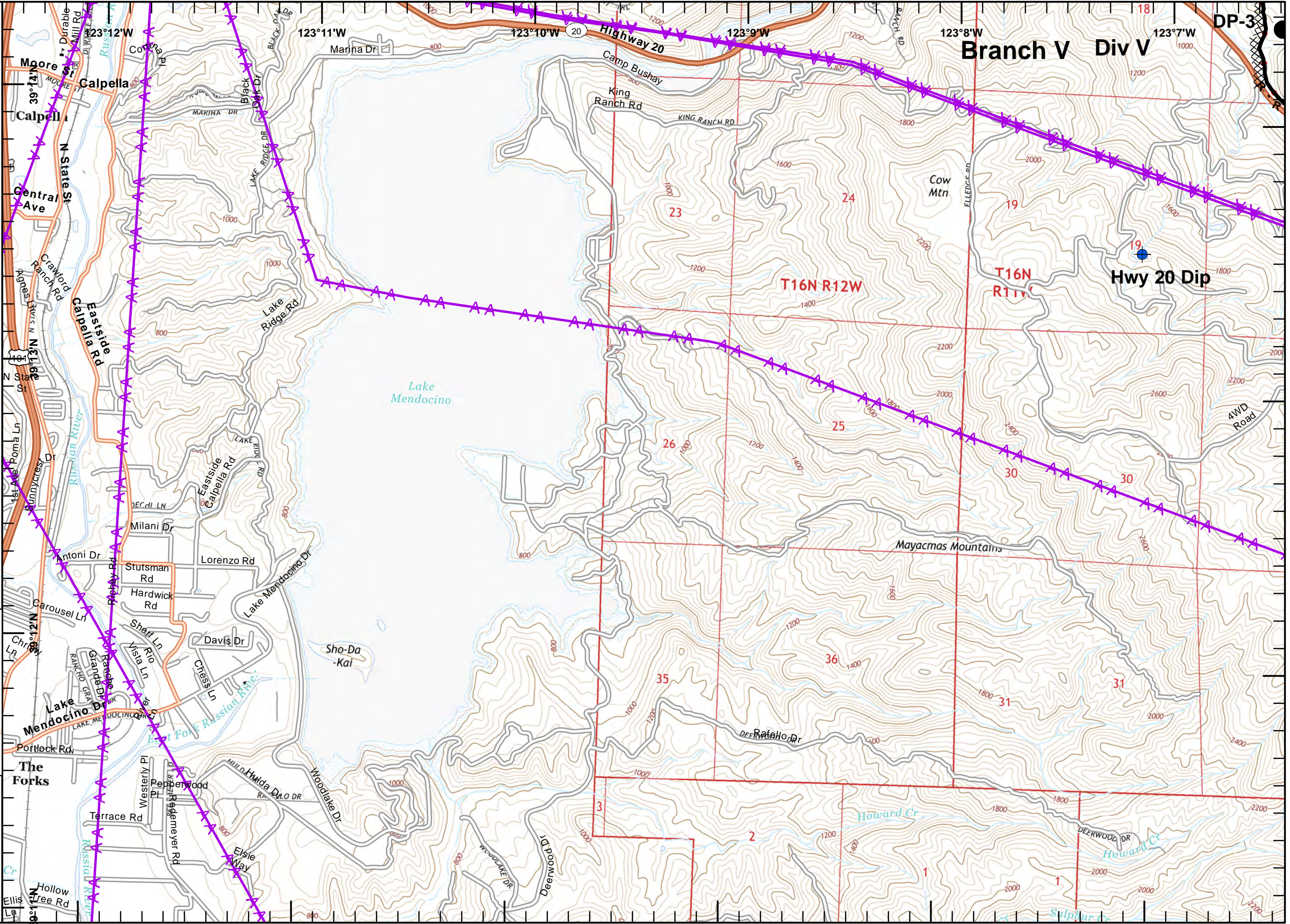
- Dip Site
- Drop Point
- Completed Line
- Completed Dozer Line
- Road as Completed Line
- Aerial Hazard
- IR Perimeter 2080802 2335

1	2	3	4	5	6		
7	8	9	10	11	12	13	
14	15	16	17	18	19	20	21
22	23	24	25	26	27	28	29
30	31	32	33	34	35	36	37
38	39	40	41	42	43	44	45
				46	47	48	

Miles  
 0 0.125 0.25 0.5

**1:24,000**

IMT2 GIS  
 8/3/2018  
 03:18 hrs





**IAP MAP**  
**Ranch Fire**  
**Mendocino Complex**  
**CA-MEU 008674**  
 0700 - 0700  
 August 3, 2018  
 Page 23 of 48

- Division Break
- Drop Point
- Completed Line
- Completed Dozer Line
- Road as Completed Line
- Aerial Hazard
- IR Perimeter 2080802 2335

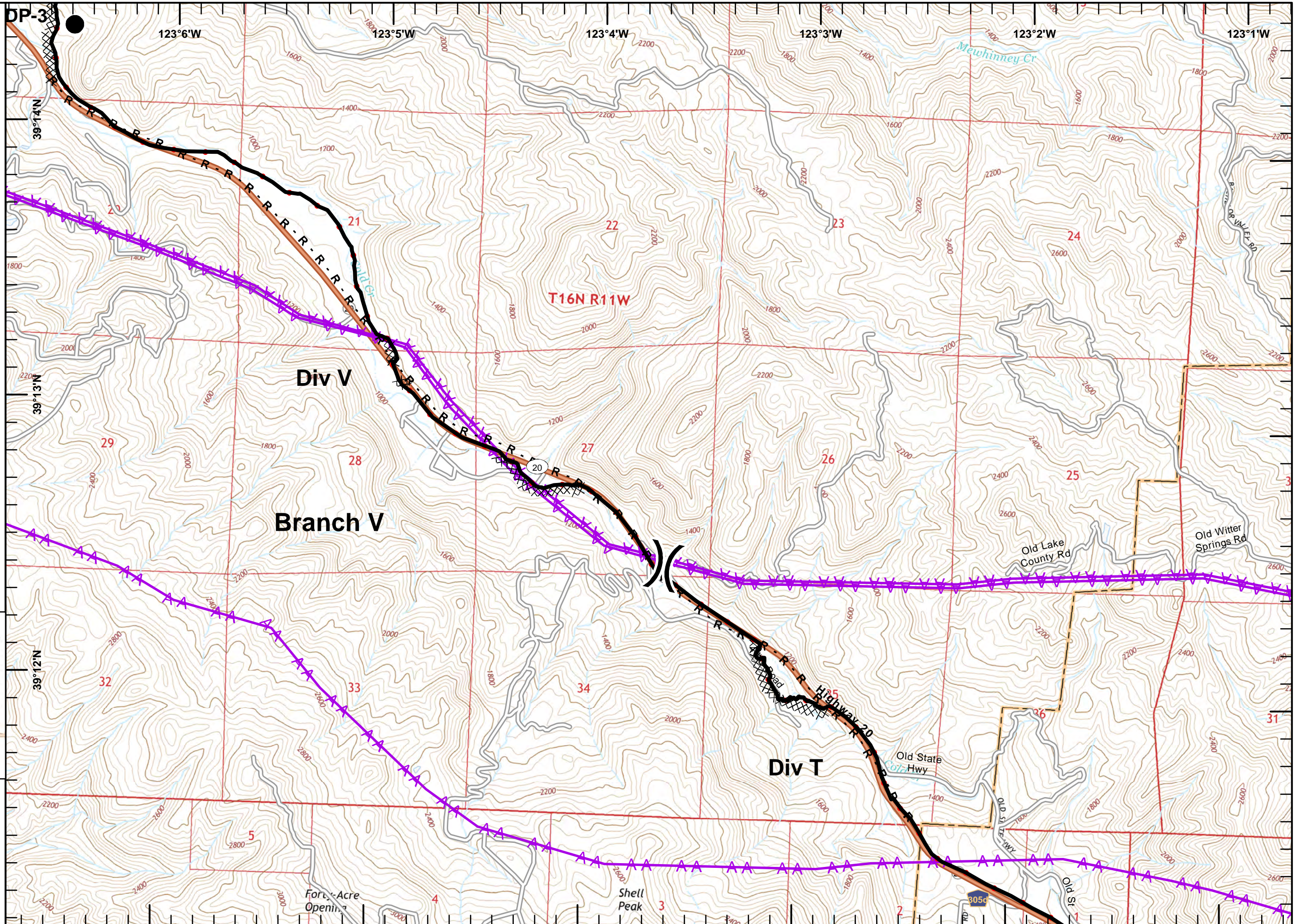
1	2	3	4	5	6		
7	8	9	10	11	12	13	
14	15	16	17	18	19	20	21
22	23	24	25	26	27	28	29
30	31	32	33	34	35	36	37
38	39	40	41	42	43	44	45
				46	47	48	



Miles  
 0 0.125 0.25 0.5

**1:24,000**









IMT2 GIS  
 8/3/2018  
 03:18 hrs









**IAP MAP**  
**Ranch Fire**  
**Mendocino Complex**  
**CA-MEU 008674**  
 0700 - 0700  
 August 3, 2018  
 Page 24 of 48

-  Dip Site
-  Uncontrolled Fire Edge
-  Completed Line
-  Completed Dozer Line
-  Equipment Avoidance Areas
-  Aerial Hazard
-  USDA Forest Service
-  IR Perimeter 2080802 2335

1	2	3	4	5	6		
7	8	9	10	11	12	13	
14	15	16	17	18	19	20	21
22	23	24	25	26	27	28	29
30	31	32	33	34	35	36	37
38	39	40	41	42	43	44	45
				46	47	48	

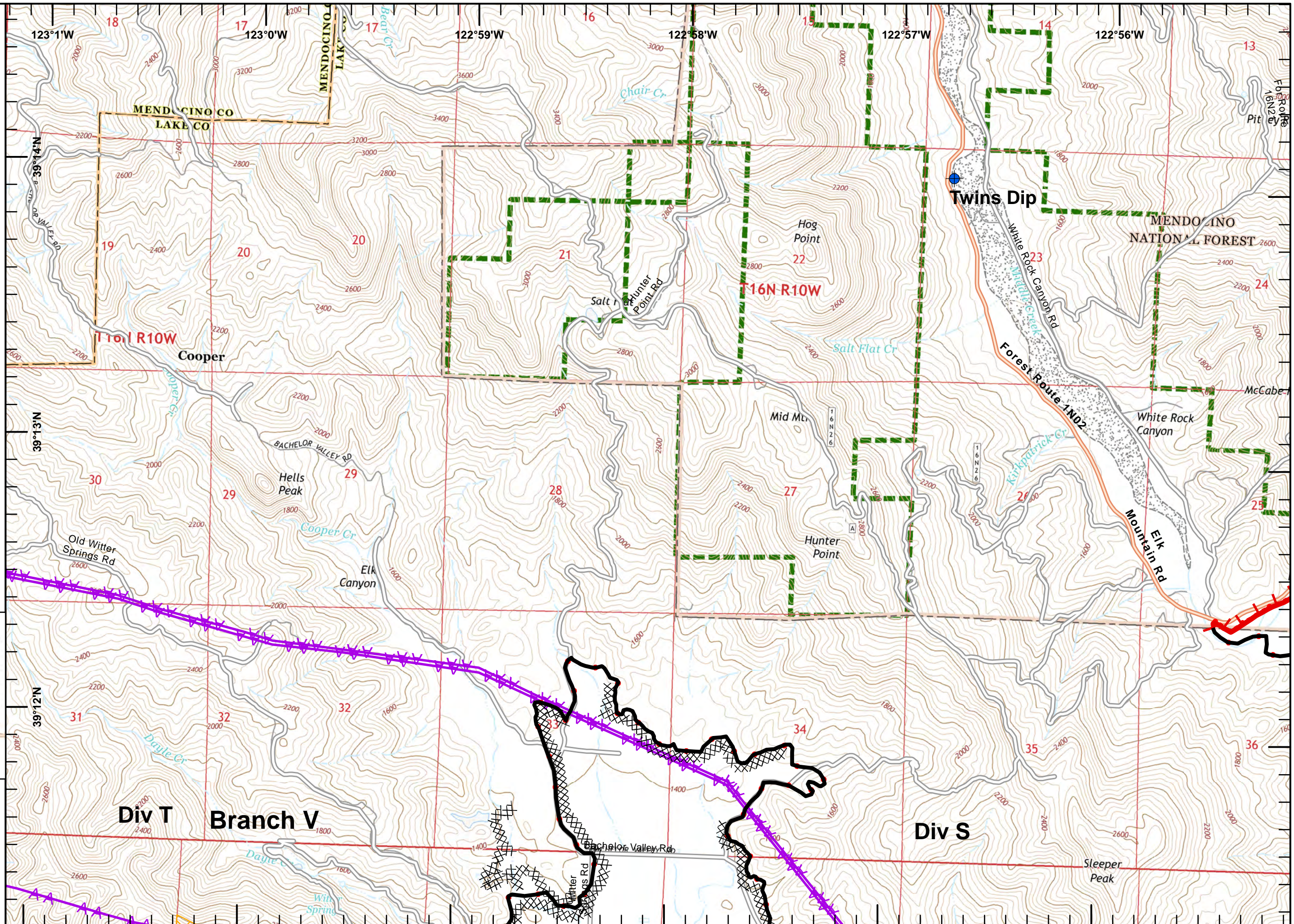


Miles  
 0 0.125 0.25 0.5

**1:24,000**

IMT2 GIS  
 8/3/2018  
 03:19 hrs





**IAP MAP**  
**Ranch Fire**  
**Mendocino Complex**  
**CA-MEU 008674**  
 0700 - 0700  
 August 3, 2018  
 Page 25 of 48

- Uncontrolled Fire Edge
- Completed Line
- Completed Dozer Line
- Completed Hand Line
- USDA Forest Service
- IR Perimeter 2080802 2335

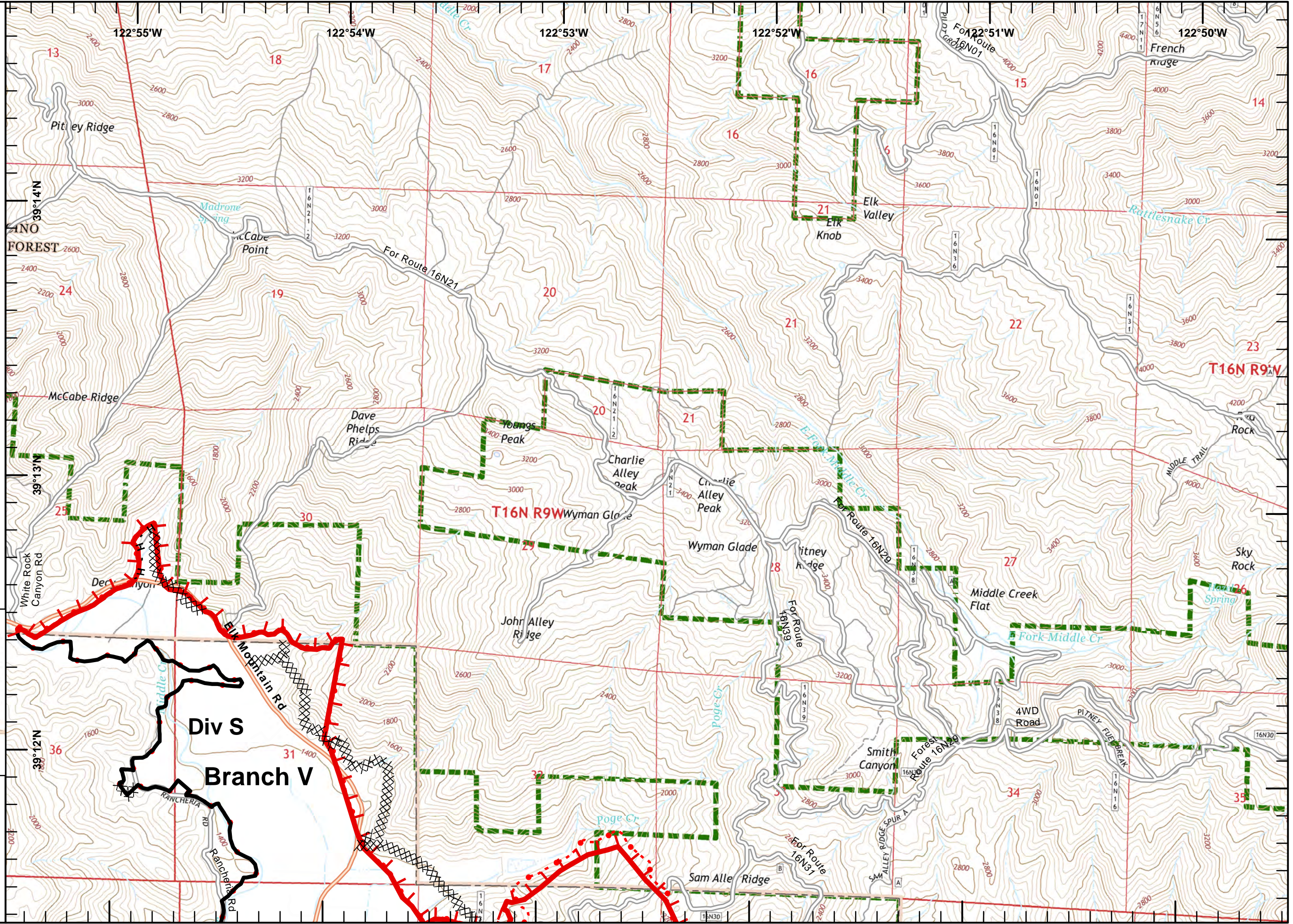
1	2	3	4	5	6		
7	8	9	10	11	12	13	
14	15	16	17	18	19	20	21
22	23	24	25	26	27	28	29
30	31	32	33	34	35	36	37
38	39	40	41	42	43	44	45
				46	47	48	



Miles  
 0 0.125 0.25 0.5

**1:24,000**

IMT2 GIS  
 8/3/2018  
 03:19 hrs





**IAP MAP**  
**Ranch Fire**  
**Mendocino Complex**  
**CA-MEU 008674**  
 0700 - 0700  
 August 3, 2018  
 Page 26 of 48

- Uncontrolled Fire Edge
- USDA Forest Service
- IR Perimeter 2080802 2335

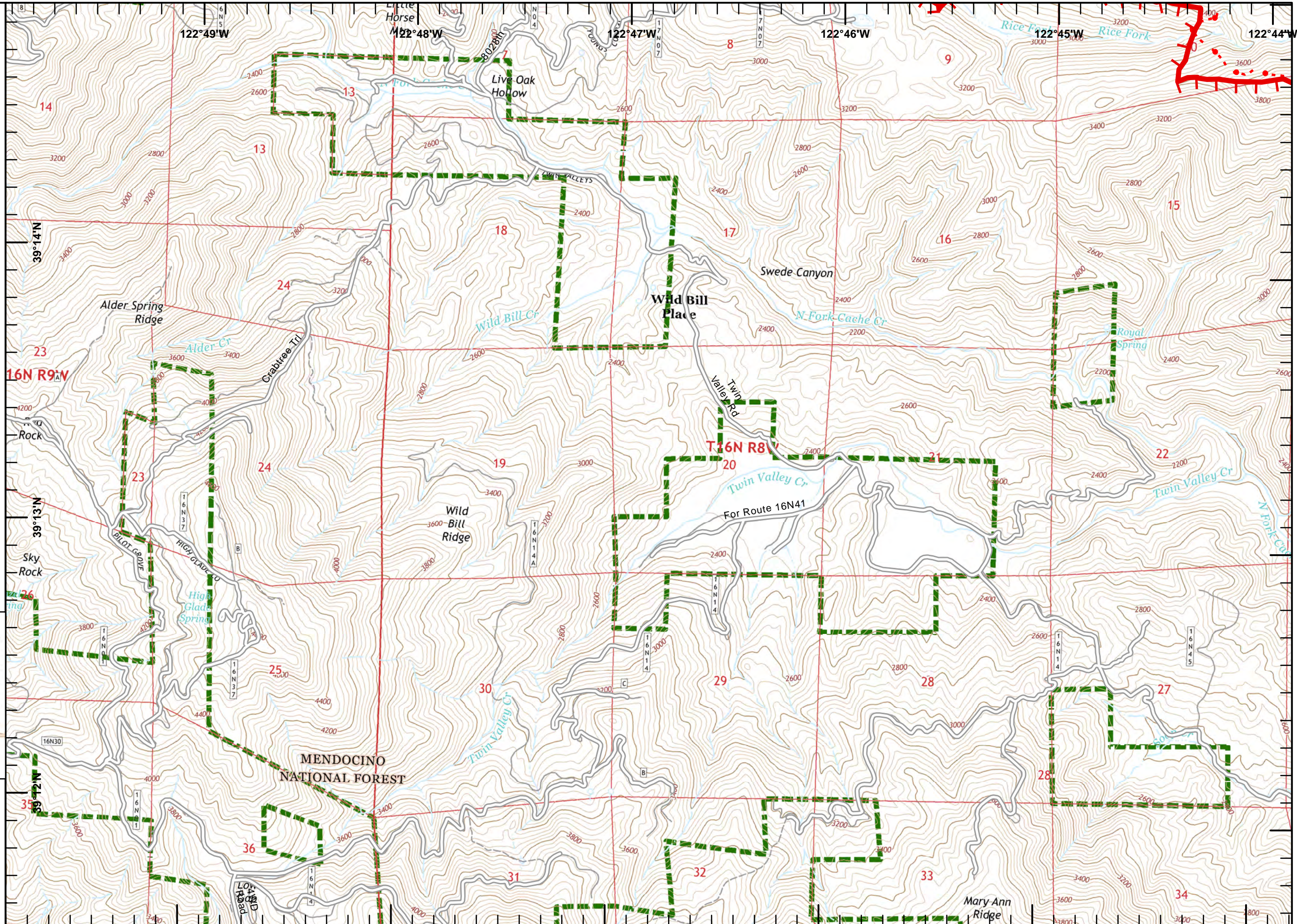
1	2	3	4	5	6		
7	8	9	10	11	12	13	
14	15	16	17	18	19	20	21
22	23	24	25	26	27	28	29
30	31	32	33	34	35	36	37
38	39	40	41	42	43	44	45
					46	47	48



IMT2 GIS  
8/3/2018  
03:19 hrs

1:24,000

Miles  
0 0.125 0.25 0.5





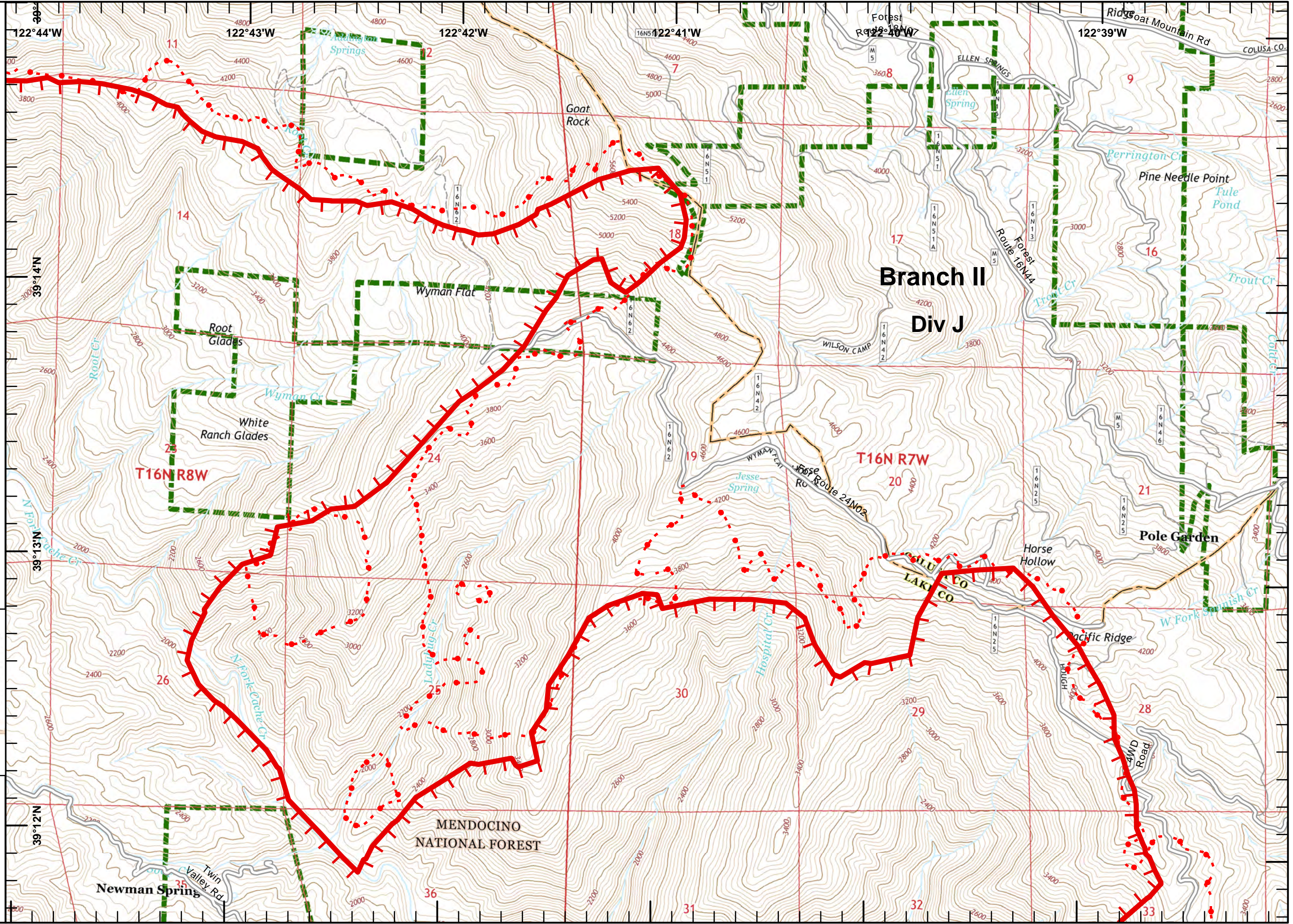
**IAP MAP**  
**Ranch Fire**  
**Mendocino Complex**  
**CA-MEU 008674**  
 0700 - 0700  
 August 3, 2018  
 Page 27 of 48

- Uncontrolled Fire Edge
- USDA Forest Service
- IR Perimeter 2080802 2335

1	2	3	4	5	6		
7	8	9	10	11	12	13	
14	15	16	17	18	19	20	21
22	23	24	25	26	27	28	29
30	31	32	33	34	35	36	37
38	39	40	41	42	43	44	45
					46	47	48



North arrow and scale bar (0 to 0.5 miles).  
 Scale: 1:24,000  
 Metadata: IMT2 GIS, 8/3/2018, 03:19 hrs





**IAP MAP**  
**Ranch Fire**  
**Mendocino Complex**  
**CA-MEU 008674**  
 0700 - 0700  
 August 3, 2018  
 Page 28 of 48

USDA Forest Service  
 IR Perimeter  
 2080802 2335

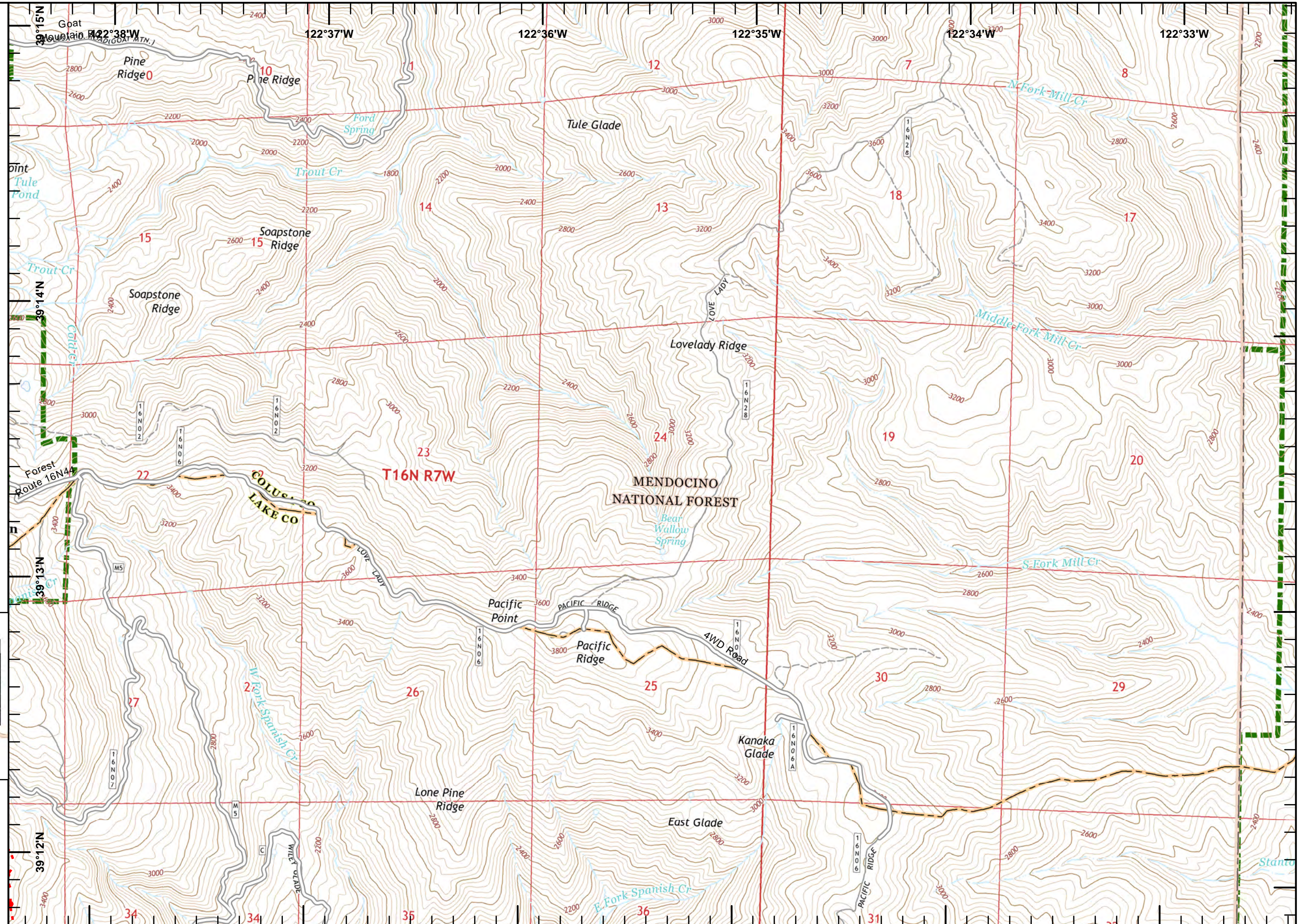
1	2	3	4	5	6			
7	8	9	10	11	12	13		
14	15	16	17	18	19	20	21	
22	23	24	25	26	27	28	29	
30	31	32	33	34	35	36	37	
38	39	40	41	42	43	44	45	
						46	47	48



Miles  
 0 0.125 0.25 0.5


**1:24,000**

IMT2 GIS  
 8/3/2018  
 03:19 hrs





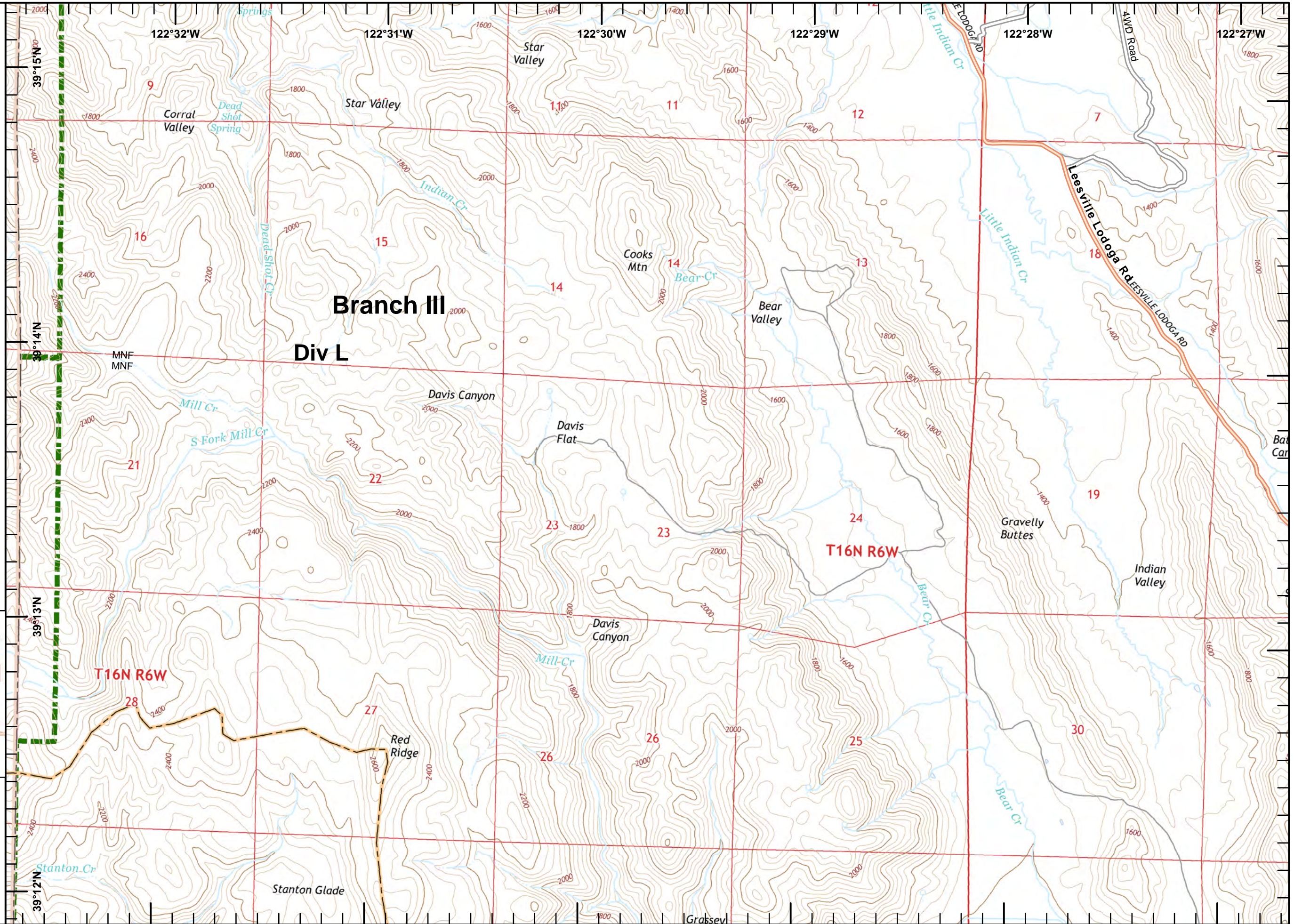
**IAP MAP**  
Ranch Fire  
Mendocino Complex  
CA-MEU 008674  
0700 - 0700  
August 3, 2018  
Page 29 of 48

 USDA Forest Service

1	2	3	4	5	6			
7	8	9	10	11	12	13		
14	15	16	17	18	19	20	21	
22	23	24	25	26	27	28	29	
30	31	32	33	34	35	36	37	
38	39	40	41	42	43	44	45	
						46	47	48

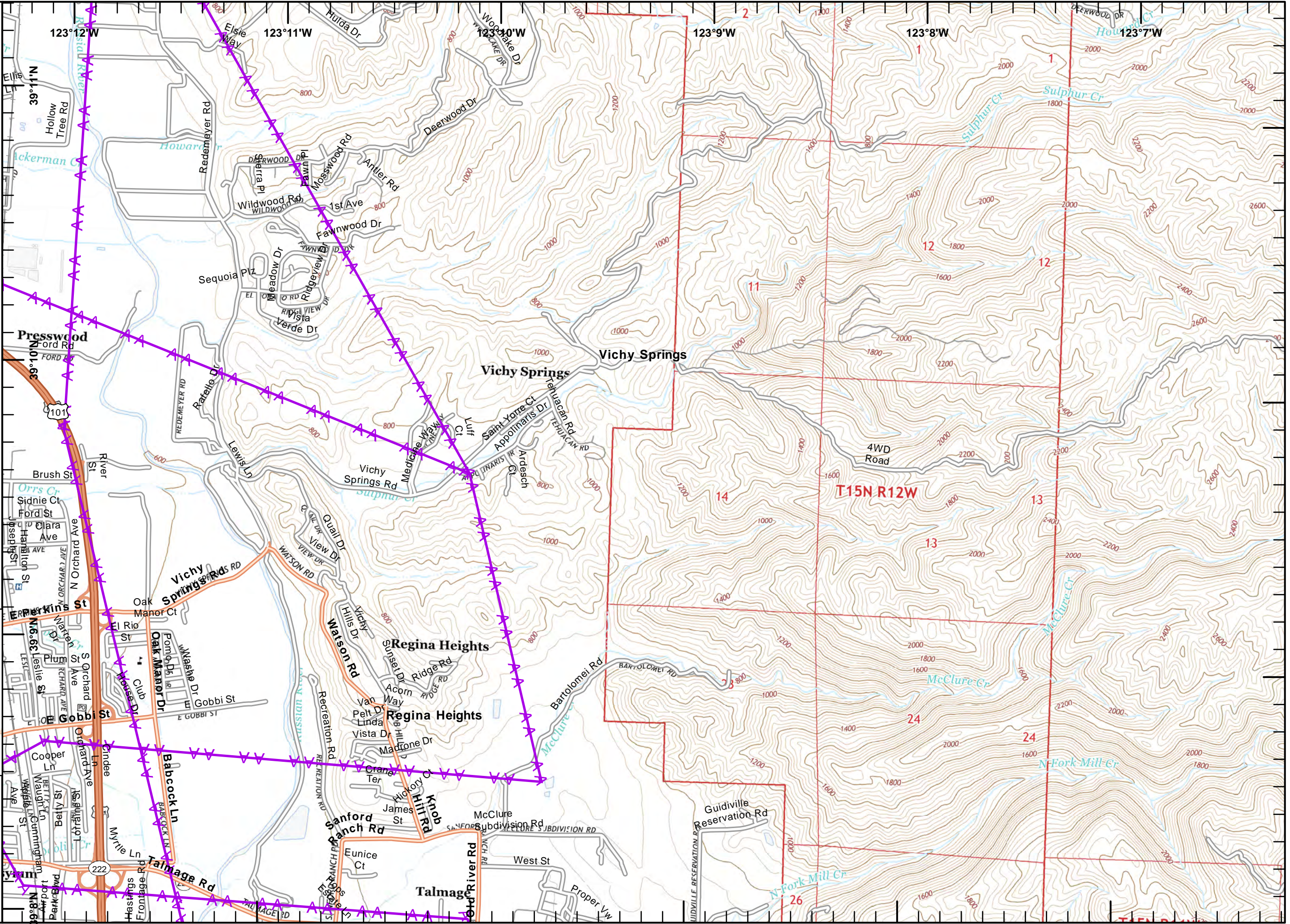


North arrow and scale bar (0 to 0.5 miles).  
Scale: 1:24,000  
IMT2 GIS  
8/3/2018  
03:20 hrs





**IAP MAP**  
**Ranch Fire**  
**Mendocino Complex**  
**CA-MEU 008674**  
 0700 - 0700  
 August 3, 2018  
 Page 30 of 48



Aerial Hazard

1	2	3	4	5	6		
7	8	9	10	11	12	13	
14	15	16	17	18	19	20	21
22	23	24	25	26	27	28	29
30	31	32	33	34	35	36	37
38	39	40	41	42	43	44	45
				46	47	48	






Miles  
 0 0.125 0.25 0.5

1:24,000




IMT2 GIS  
 8/3/2018  
 03:20 hrs



**IAP MAP**  
**Ranch Fire**  
**Mendocino Complex**  
**CA-MEU 008674**  
 0700 - 0700  
 August 3, 2018  
 Page 31 of 48

-  Completed Line
-  Proposed Dozer Line
-  Equipment Avoidance Areas
-  Aerial Hazard
-  IR Perimeter 2080802 2335

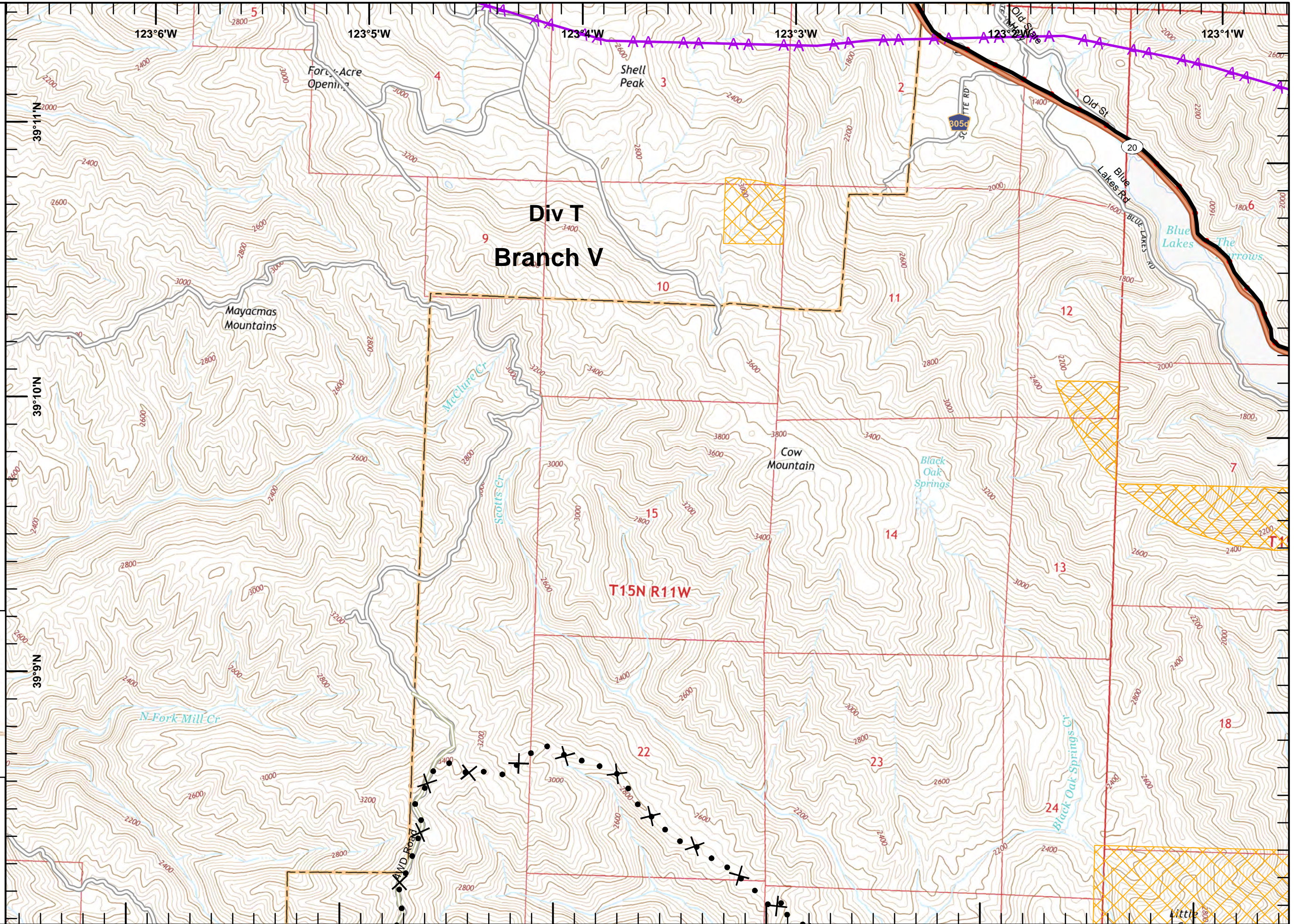
1	2	3	4	5	6			
7	8	9	10	11	12	13		
14	15	16	17	18	19	20	21	
22	23	24	25	26	27	28	29	
30	31	32	33	34	35	36	37	
38	39	40	41	42	43	44	45	
						46	47	48

Miles  
 0 0.125 0.25 0.5

**1:24,000**

IMT2 GIS  
 8/3/2018  
 03:20 hrs







**IAP MAP**  
**Ranch Fire**  
**Mendocino Complex**  
**CA-MEU 008674**  
 0700 - 0700  
 August 3, 2018  
 Page 32 of 48

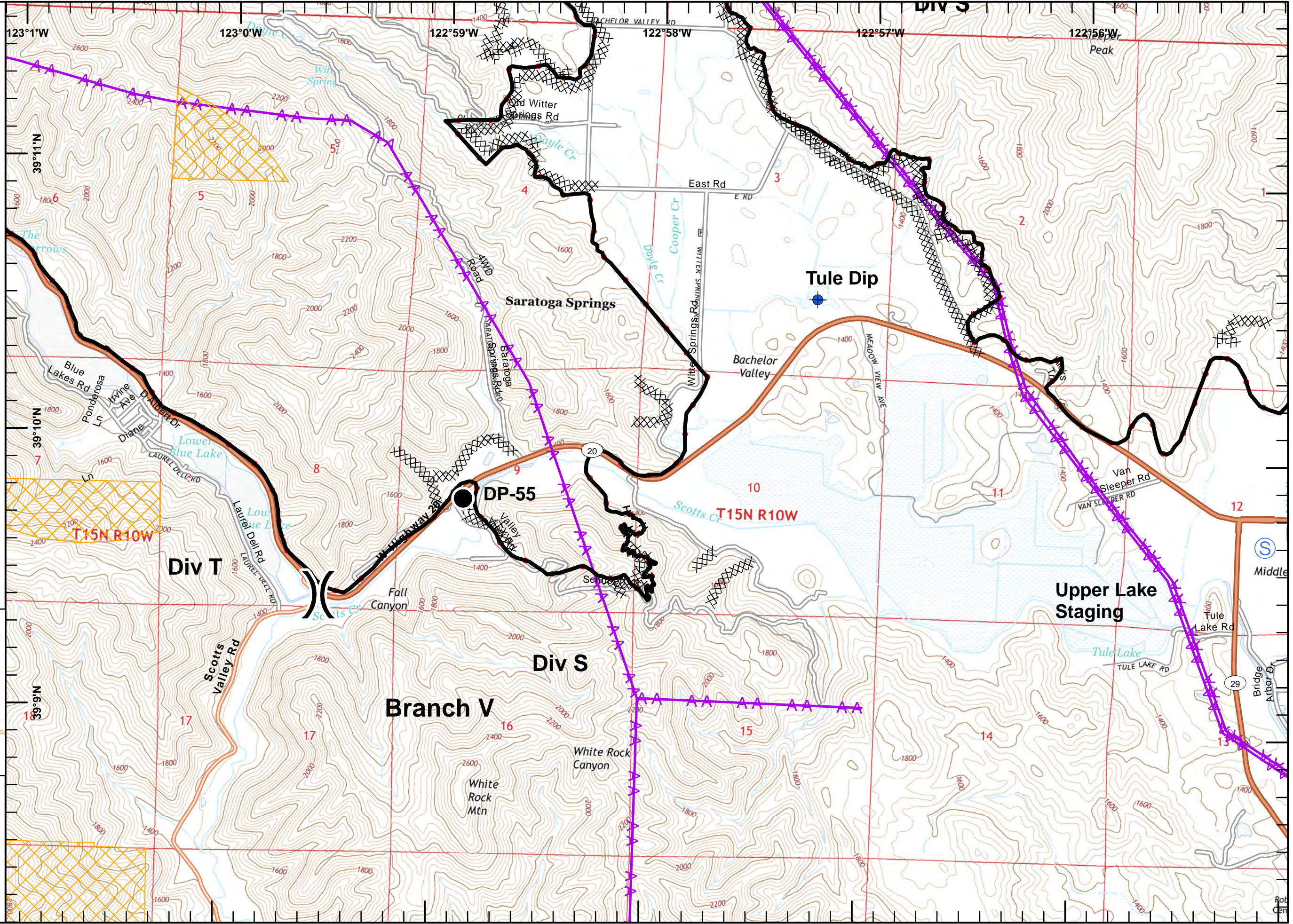
- Division Break
- Dip Site
- Drop Point
- Staging Area
- Completed Line
- Completed Dozer Line
- Completed Hand Line
- Equipment Avoidance Areas
- Aerial Hazard
- IR Perimeter 2080802 2335

1	2	3	4	5	6
7	8	9	10	11	12
13	14	15	16	17	18
19	20	21	22	23	24
25	26	27	28	29	30
31	32	33	34	35	36
37	38	39	40	41	42
43	44	45	46	47	48

Miles  
0 0.125 0.25 0.5

1:24,000

IMT2 GIS  
8/3/2018  
03:20 hrs





**IAP MAP**  
**Ranch Fire**  
**Mendocino Complex**  
**CA-MEU 008674**  
 0700 - 0700  
 August 3, 2018  
 Page 33 of 48

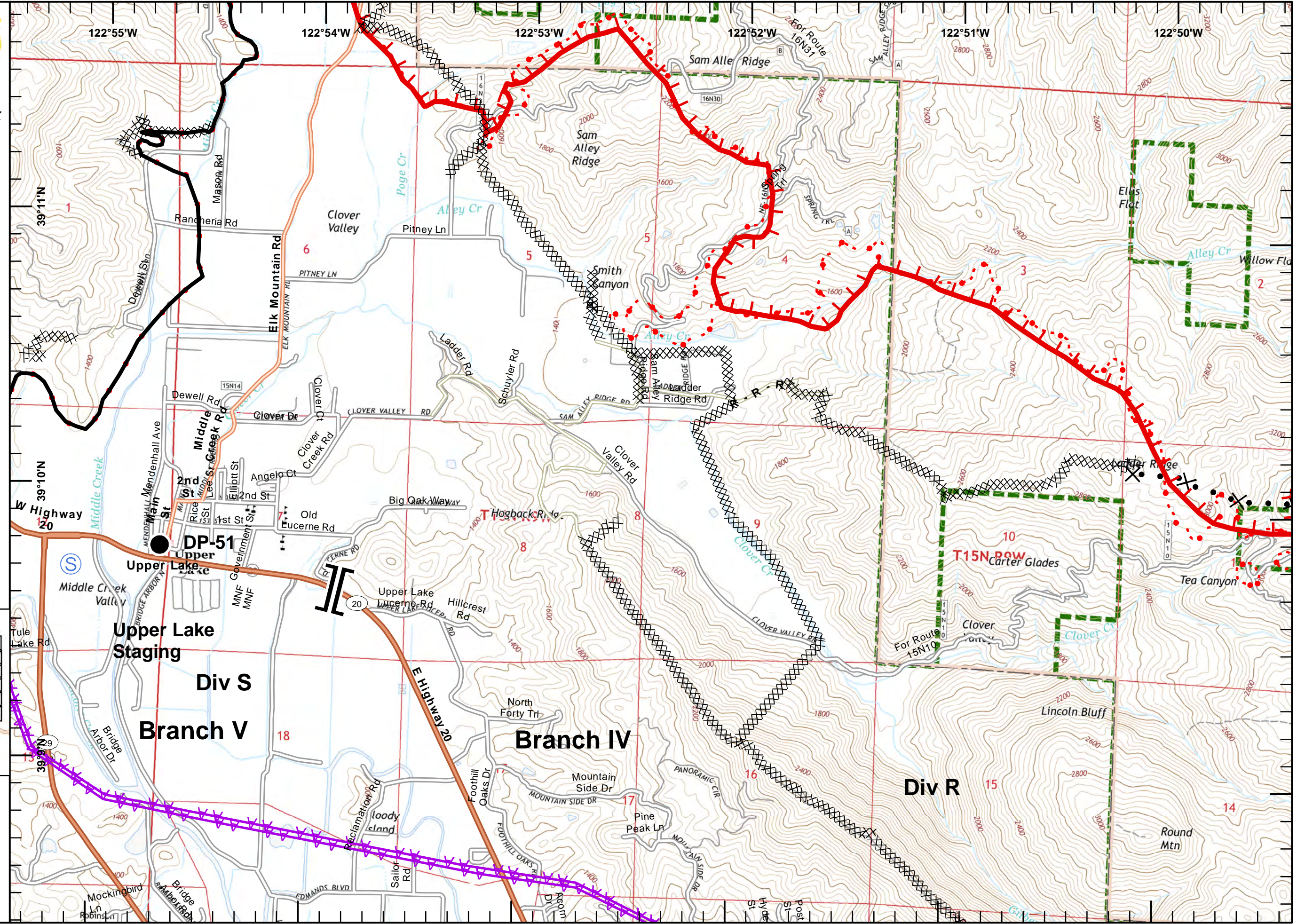
- Branch Break
- Drop Point
- Staging Area
- Uncontrolled Fire Edge
- Completed Line
- Completed Dozer Line
- Road as Completed Line
- Proposed Dozer Line
- Aerial Hazard
- USDA Forest Service
- IR Perimeter 2080802 2335

1	2	3	4	5	6		
7	8	9	10	11	12	13	
14	15	16	17	18	19	20	21
22	23	24	25	26	27	28	29
30	31	32	33	34	35	36	37
38	39	40	41	42	43	44	45
				46	47	48	

Miles  
 0 0.125 0.25 0.5




**1:24,000**

IMT2 GIS  
 8/3/2018  
 03:20 hrs





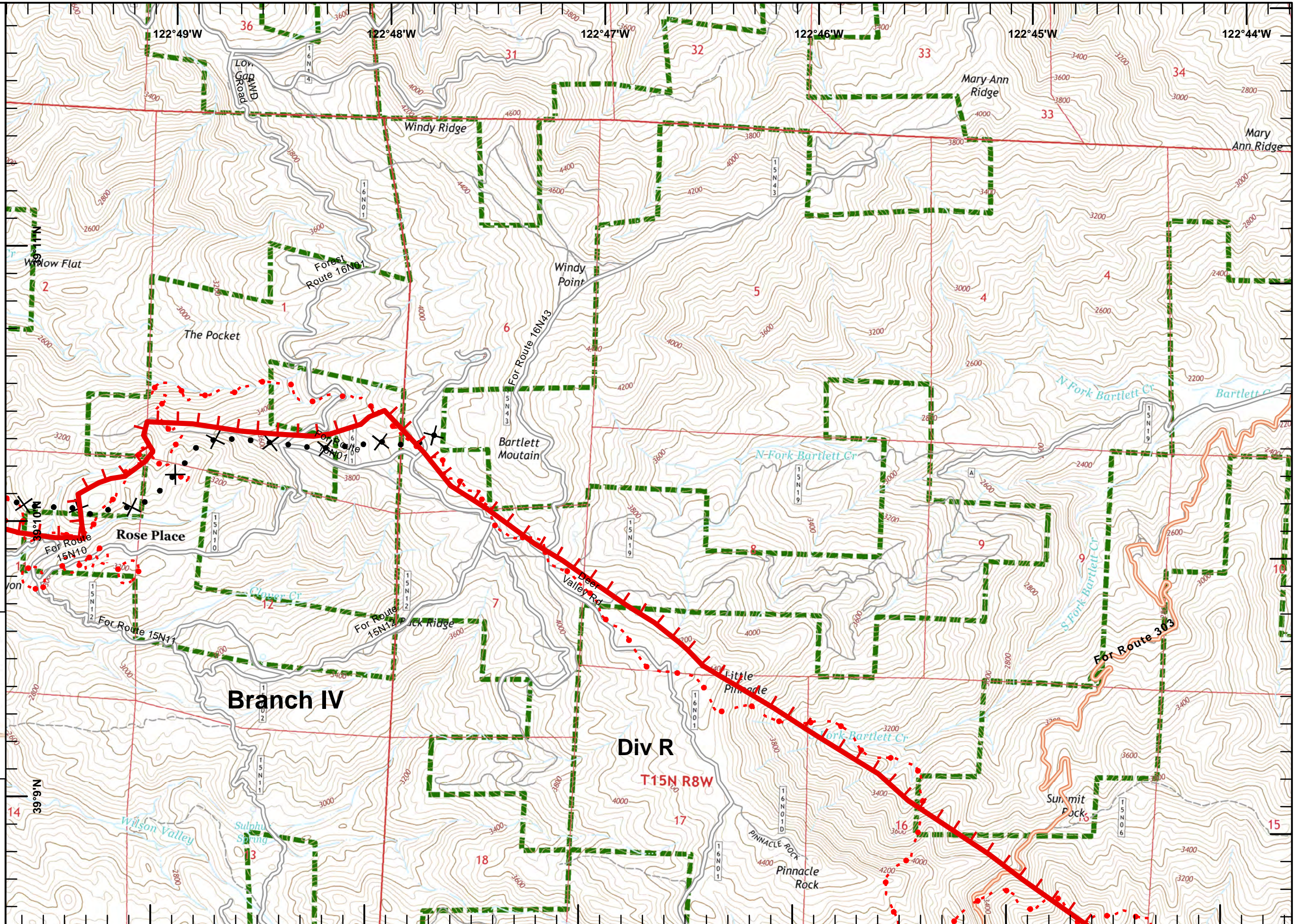
**IAP MAP**  
**Ranch Fire**  
**Mendocino Complex**  
**CA-MEU 008674**  
0700 - 0700  
August 3, 2018  
Page 34 of 48

-  Uncontrolled Fire Edge
-  Proposed Dozer Line
-  USDA Forest Service
-  IR Perimeter 2080802 2335

1	2	3	4	5	6		
7	8	9	10	11	12	13	
14	15	16	17	18	19	20	21
22	23	24	25	26	27	28	29
30	31	32	33	34	35	36	37
38	39	40	41	42	43	44	45
					46	47	48



North arrow and scale bar (0 to 0.5 Miles).  
Scale: 1:24,000  
IMT2 GIS  
8/3/2018  
03:21 hrs





**IAP MAP**  
**Ranch Fire**  
**Mendocino Complex**  
**CA-MEU 008674**  
 0700 - 0700  
 August 3, 2018  
 Page 35 of 48

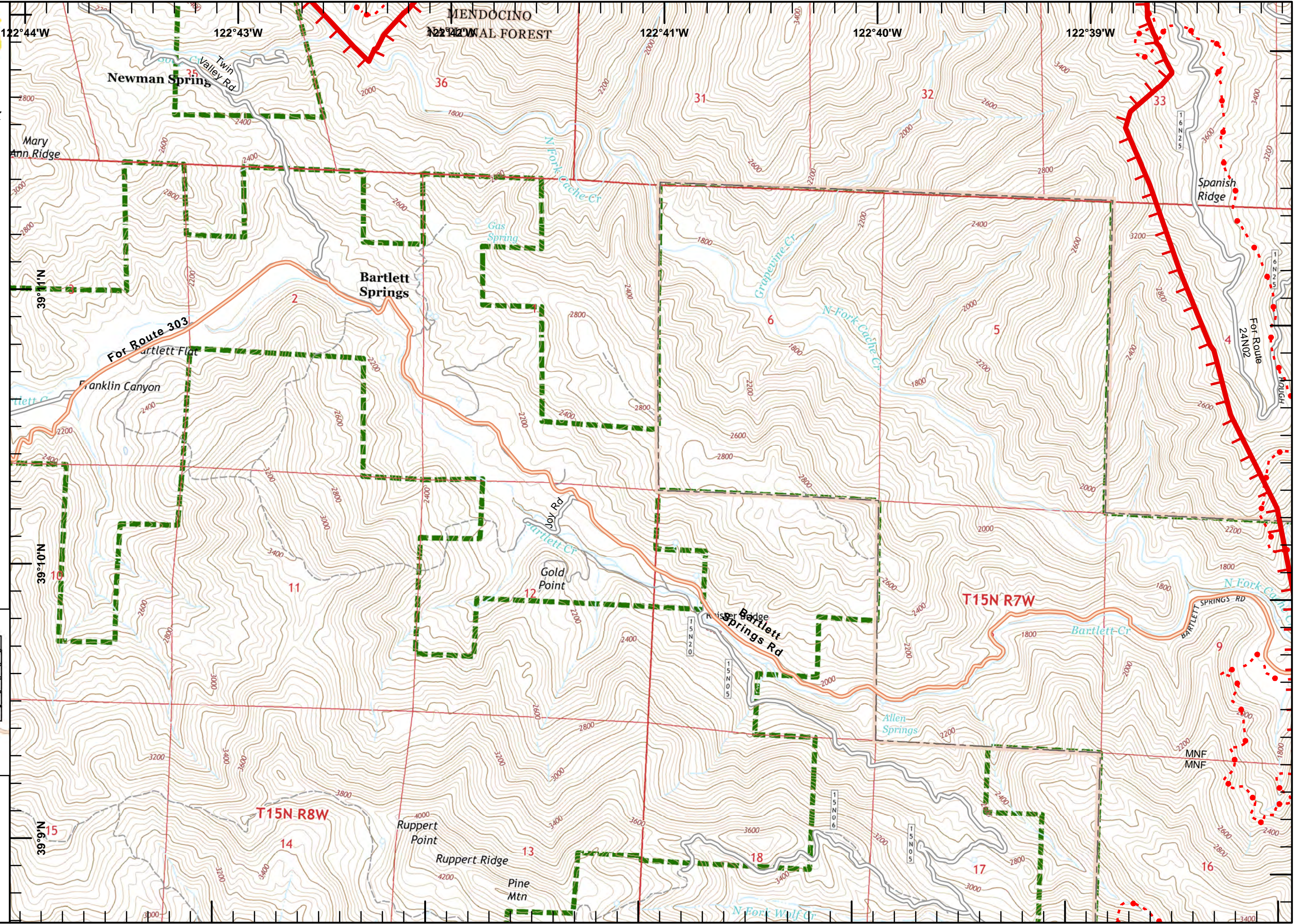
- Uncontrolled Fire Edge
- USDA Forest Service
- IR Perimeter 2080802 2335

1	2	3	4	5	6		
7	8	9	10	11	12	13	
14	15	16	17	18	19	20	21
22	23	24	25	26	27	28	29
30	31	32	33	34	35	36	37
38	39	40	41	42	43	44	45
					46	47	48



IMT2 GIS  
8/3/2018  
03:21 hrs

Scale: 0 0.125 0.25 0.5 Miles  
 1:24,000





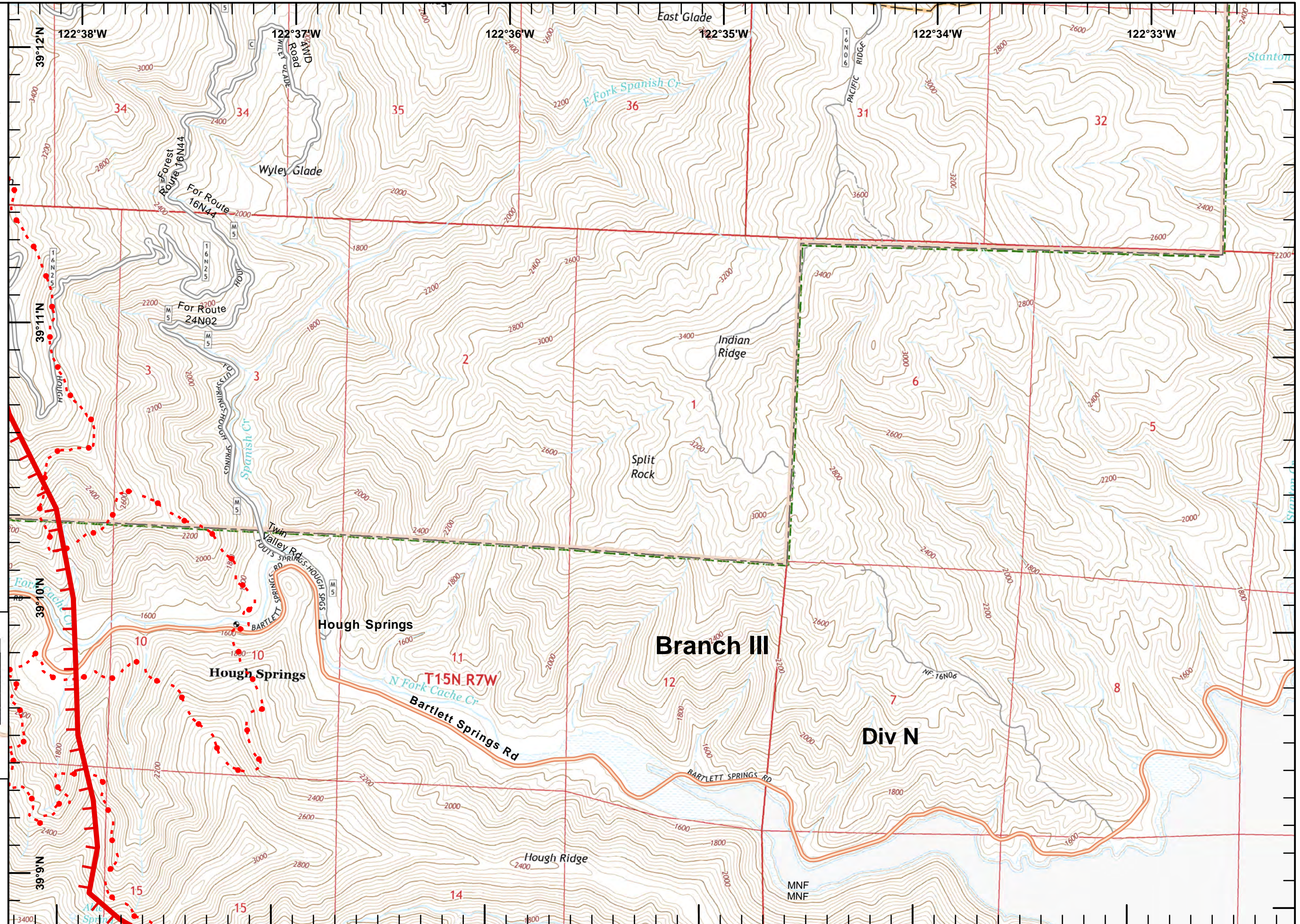
**IAP MAP**  
Ranch Fire  
Mendocino Complex  
CA-MEU 008674  
0700 - 0700  
August 3, 2018  
Page 36 of 48

- Uncontrolled Fire Edge
- USDA Forest Service
- IR Perimeter 2080802 2335

1	2	3	4	5	6		
7	8	9	10	11	12	13	
14	15	16	17	18	19	20	21
22	23	24	25	26	27	28	29
30	31	32	33	34	35	36	37
38	39	40	41	42	43	44	45
					46	47	48



North arrow and scale bar (0 to 0.5 miles).  
Scale: 1:24,000  
IMT2 GIS  
8/3/2018  
03:21 hrs





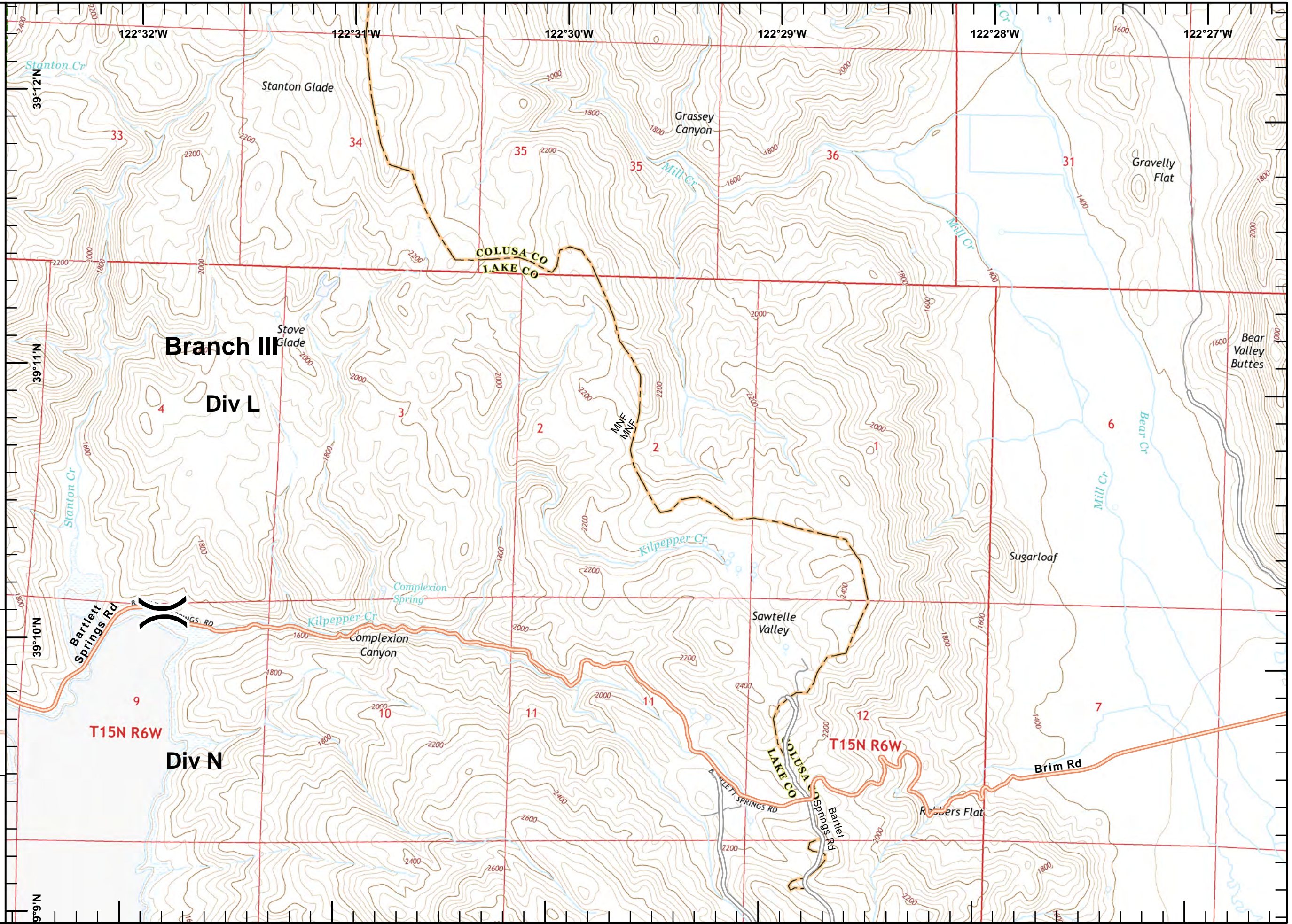
**IAP MAP**  
**Ranch Fire**  
**Mendocino Complex**  
**CA-MEU 008674**  
0700 - 0700  
August 3, 2018  
Page 37 of 48

 Division Break

1	2	3	4	5	6			
7	8	9	10	11	12	13		
14	15	16	17	18	19	20	21	
22	23	24	25	26	27	28	29	
30	31	32	33	34	35	36	37	
38	39	40	41	42	43	44	45	
						46	47	48



North arrow and scale bar (0 to 0.5 miles).  
Scale: 1:24,000  
IMT2 GIS  
8/3/2018  
03:21 hrs





**IAP MAP**  
**Ranch Fire**  
**Mendocino Complex**  
**CA-MEU 008674**  
 0700 - 0700  
 August 3, 2018  
 Page 38 of 48

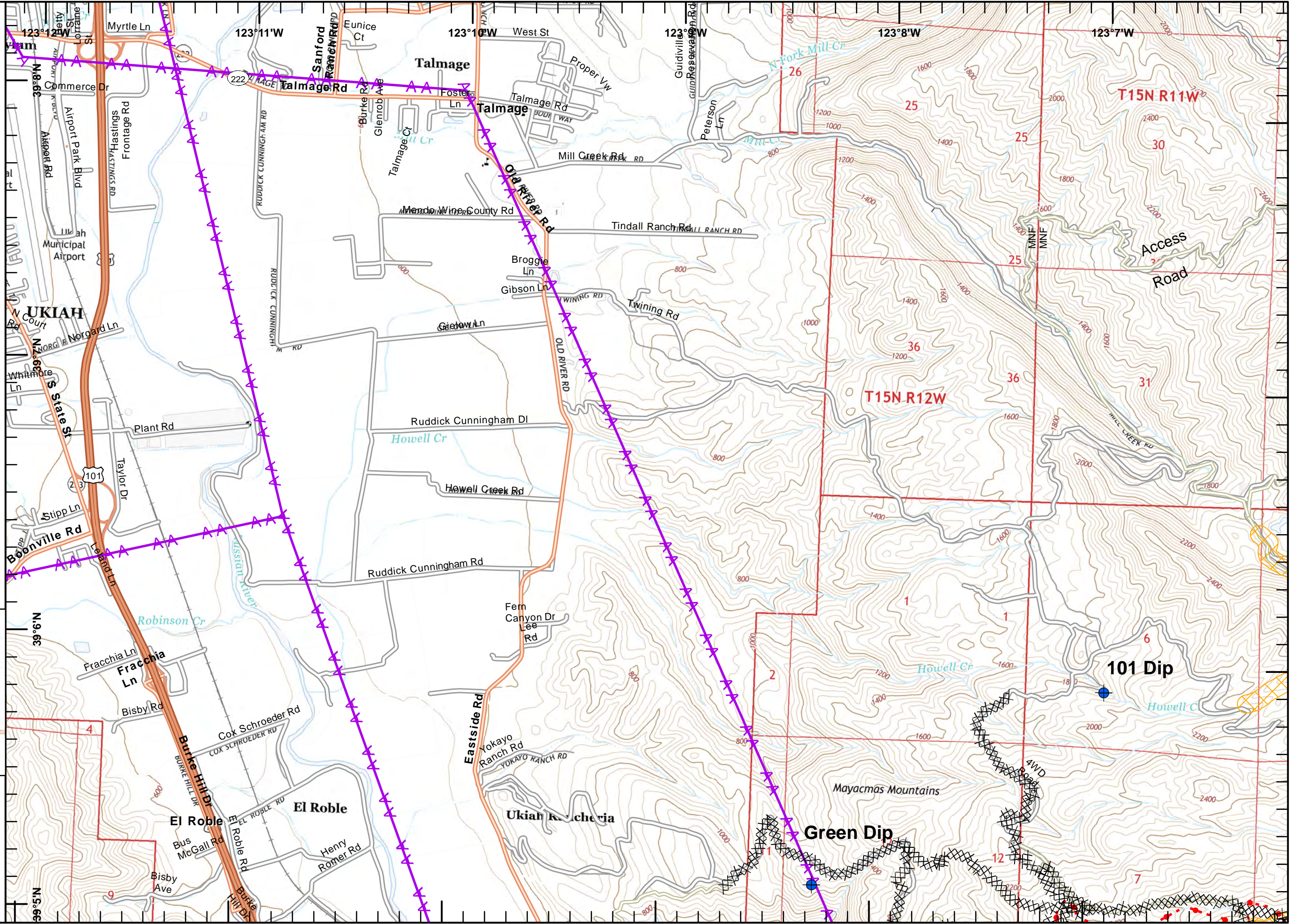
- Dip Site
- Completed Dozer Line
- Aerial Hazard
- IR Perimeter 2080802 2335

1	2	3	4	5	6		
7	8	9	10	11	12	13	
14	15	16	17	18	19	20	21
22	23	24	25	26	27	28	29
30	31	32	33	34	35	36	37
38	39	40	41	42	43	44	45
	46	47	48				

Miles  
 0 0.125 0.25 0.5

**1:24,000**

IMT2 GIS  
 8/3/2018  
 03:21 hrs





**IAP MAP**  
**Ranch Fire**  
**Mendocino Complex**  
**CA-MEU 008674**  
 0700 - 0700  
 August 3, 2018  
 Page 39 of 48

- Division Break
- Dip Site
- Repeater
- Staging Area
- Uncontrolled Fire Edge
- Completed Dozer Line
- Proposed Dozer Line
- Equipment Avoidance Areas
- IR Perimeter 2080802 2335

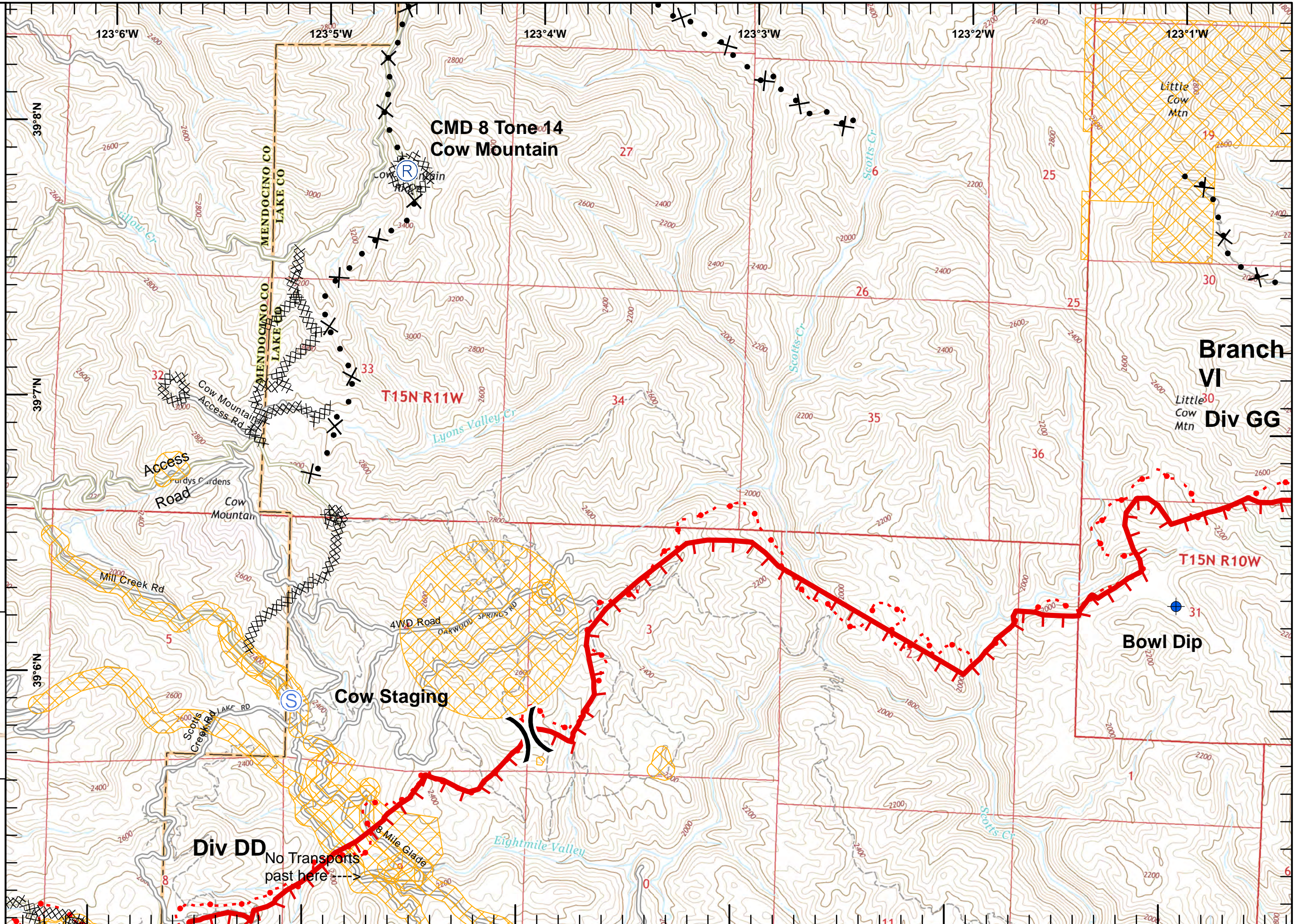
1	2	3	4	5	6		
7	8	9	10	11	12	13	
14	15	16	17	18	19	20	21
22	23	24	25	26	27	28	29
30	31	32	33	34	35	36	37
38	39	40	41	42	43	44	45
	46	47	48				



IMT2 GIS  
8/3/2018  
03:21 hrs

1:24,000

Miles  
0 0.125 0.25 0.5







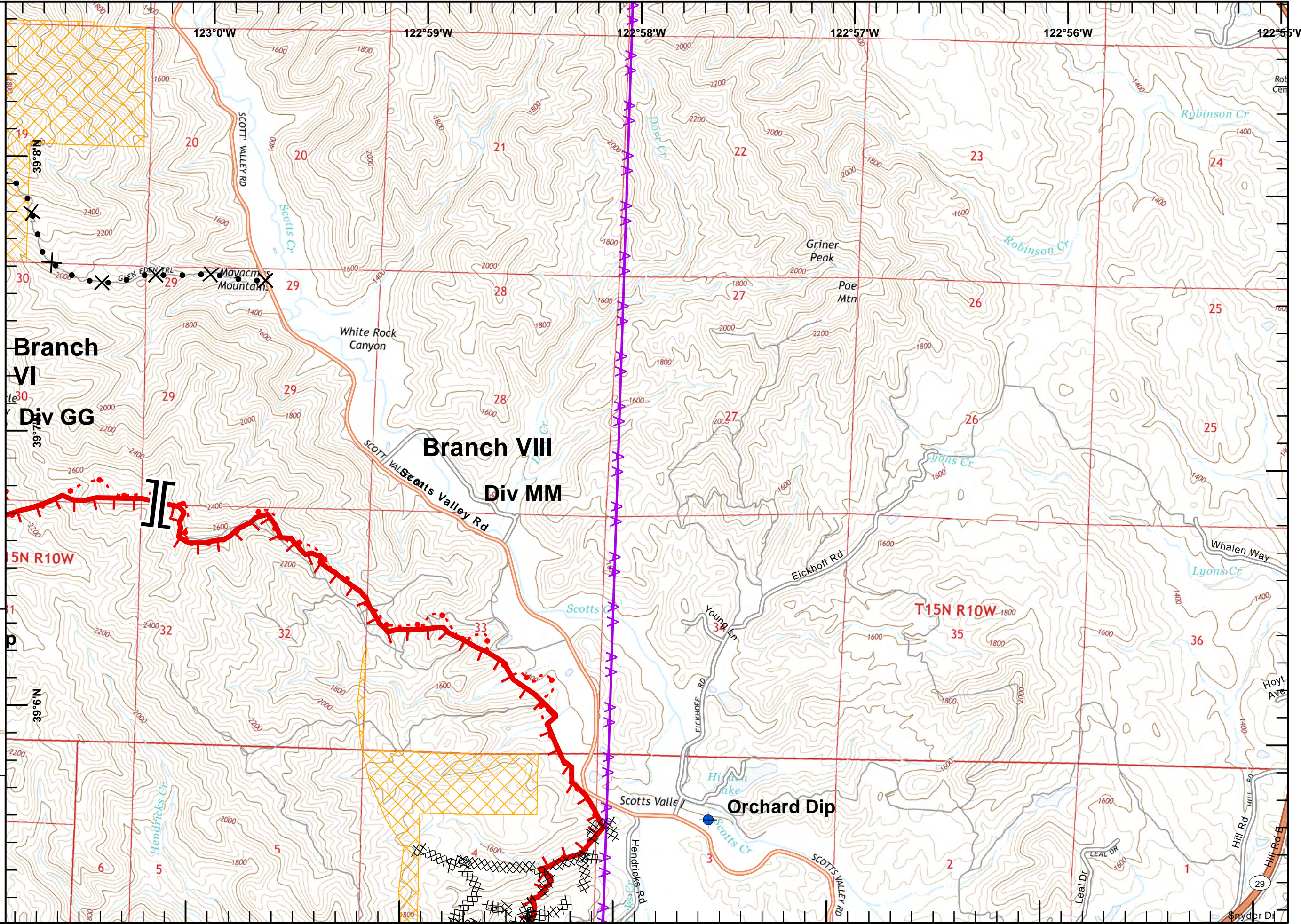
**IAP MAP**  
**Ranch Fire**  
**Mendocino Complex**  
**CA-MEU 008674**  
 0700 - 0700  
 August 3, 2018  
 Page 40 of 48

- Branch Break
- Dip Site
- Uncontrolled Fire Edge
- Completed Dozer Line
- Completed Hand Line
- Proposed Dozer Line
- Equipment Avoidance Areas
- Aerial Hazard
- IR Perimeter 2080802 2335

1	2	3	4	5	6
7	8	9	10	11	12
13	14	15	16	17	18
19	20	21	22	23	24
25	26	27	28	29	30
31	32	33	34	35	36
37	38	39	40	41	42
43	44	45	46	47	48



North arrow and scale bar (0 to 0.5 miles).  
 Scale: 1:24,000  
 IMT2 GIS 8/3/2018 03:22 hrs





**IAP MAP**  
**Ranch Fire**  
**Mendocino Complex**  
**CA-MEU 008674**  
 0700 - 0700  
 August 3, 2018  
 Page 41 of 48

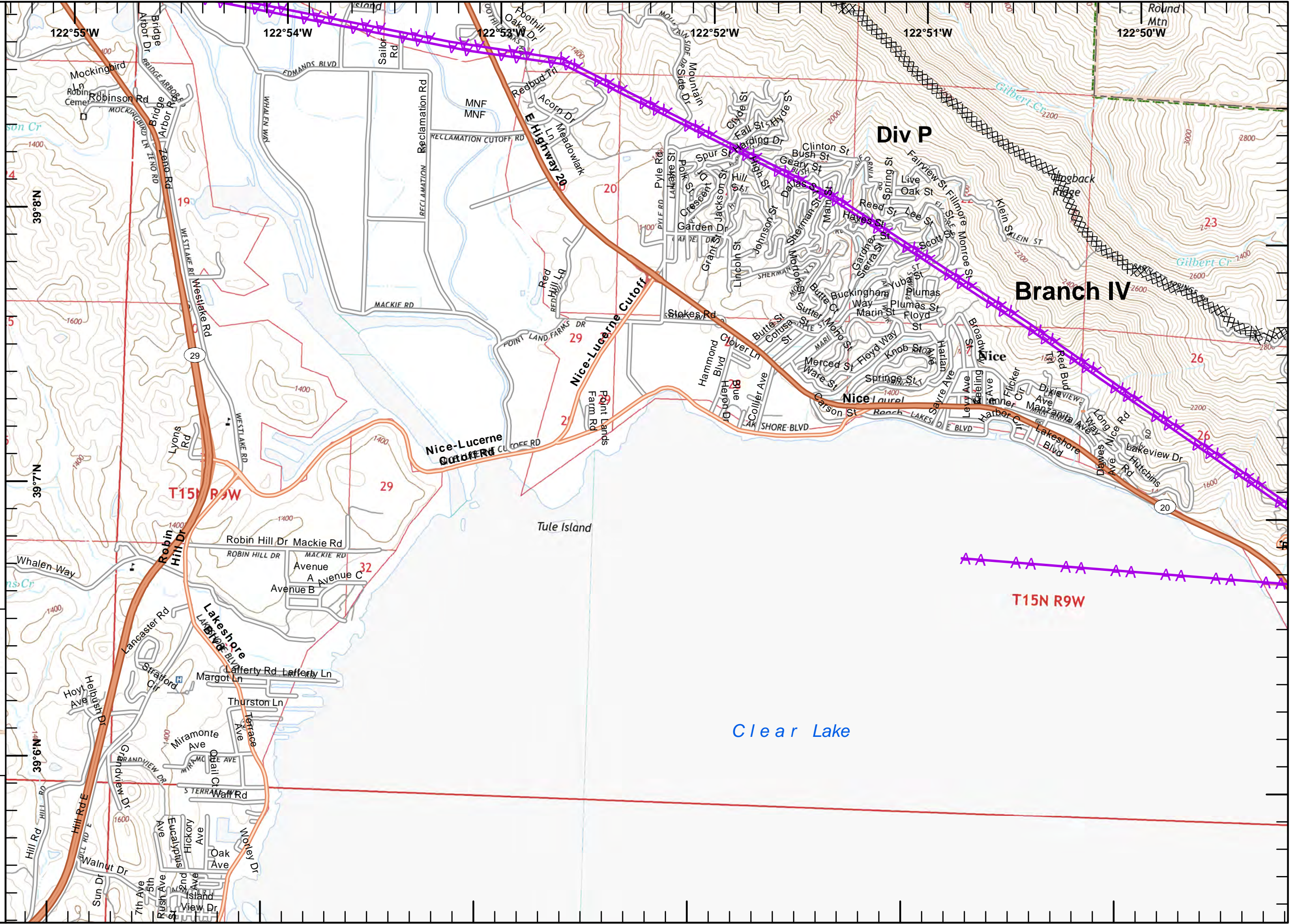
- XXXXXX Completed Dozer Line
- R - R - Road as Completed Line
- AA Aerial Hazard
- USDA Forest Service

1	2	3	4	5	6		
7	8	9	10	11	12	13	
14	15	16	17	18	19	20	21
22	23	24	25	26	27	28	29
30	31	32	33	34	35	36	37
38	39	40	41	42	43	44	45
					46	47	48

Miles  
0 0.125 0.25 0.5

1:24,000

IMT2 GIS  
8/3/2018  
03:22 hrs





**IAP MAP**  
**Ranch Fire**  
**Mendocino Complex**  
**CA-MEU 008674**  
 0700 - 0700  
 August 3, 2018  
 Page 42 of 48

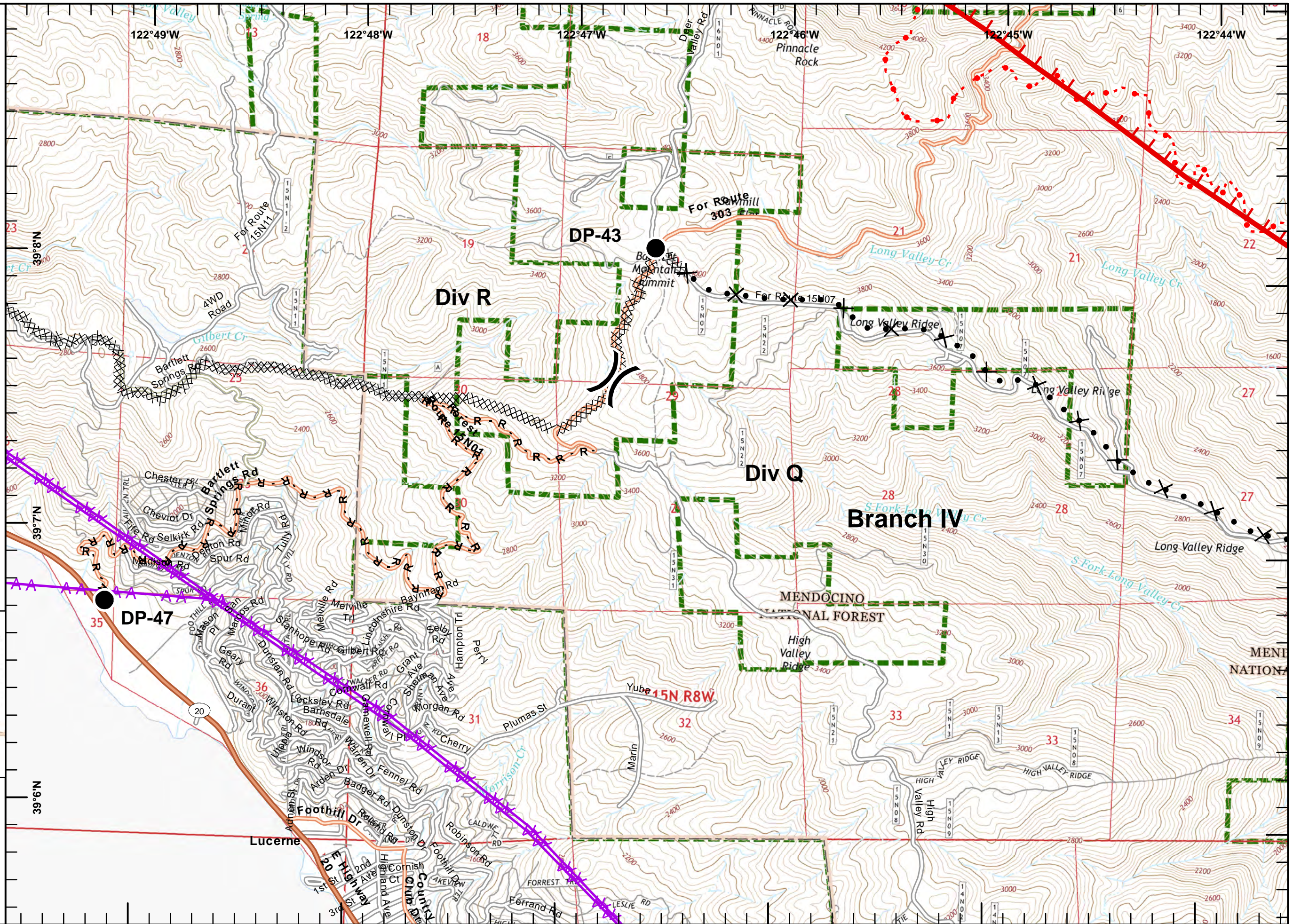
- Division Break
- Drop Point
- Uncontrolled Fire Edge
- Completed Dozer Line
- Road as Completed Line
- Proposed Dozer Line
- Aerial Hazard
- USDA Forest Service
- IR Perimeter 2080802 2335

1	2	3	4	5	6
7	8	9	10	11	12
13	14	15	16	17	18
19	20	21	22	23	24
25	26	27	28	29	30
31	32	33	34	35	36
37	38	39	40	41	42
43	44	45	46	47	48

Miles  
 0 0.125 0.25 0.5






**1:24,000**

IMT2 GIS  
 8/3/2018  
 03:22 hrs






**IAP MAP**  
**Ranch Fire**  
**Mendocino Complex**  
**CA-MEU 008674**  
 0700 - 0700  
 August 3, 2018  
 Page 43 of 48

-  Uncontrolled Fire Edge
-  Road as Completed Line
-  Proposed Dozer Line
-  USDA Forest Service
-  IR Perimeter 2080802 2335

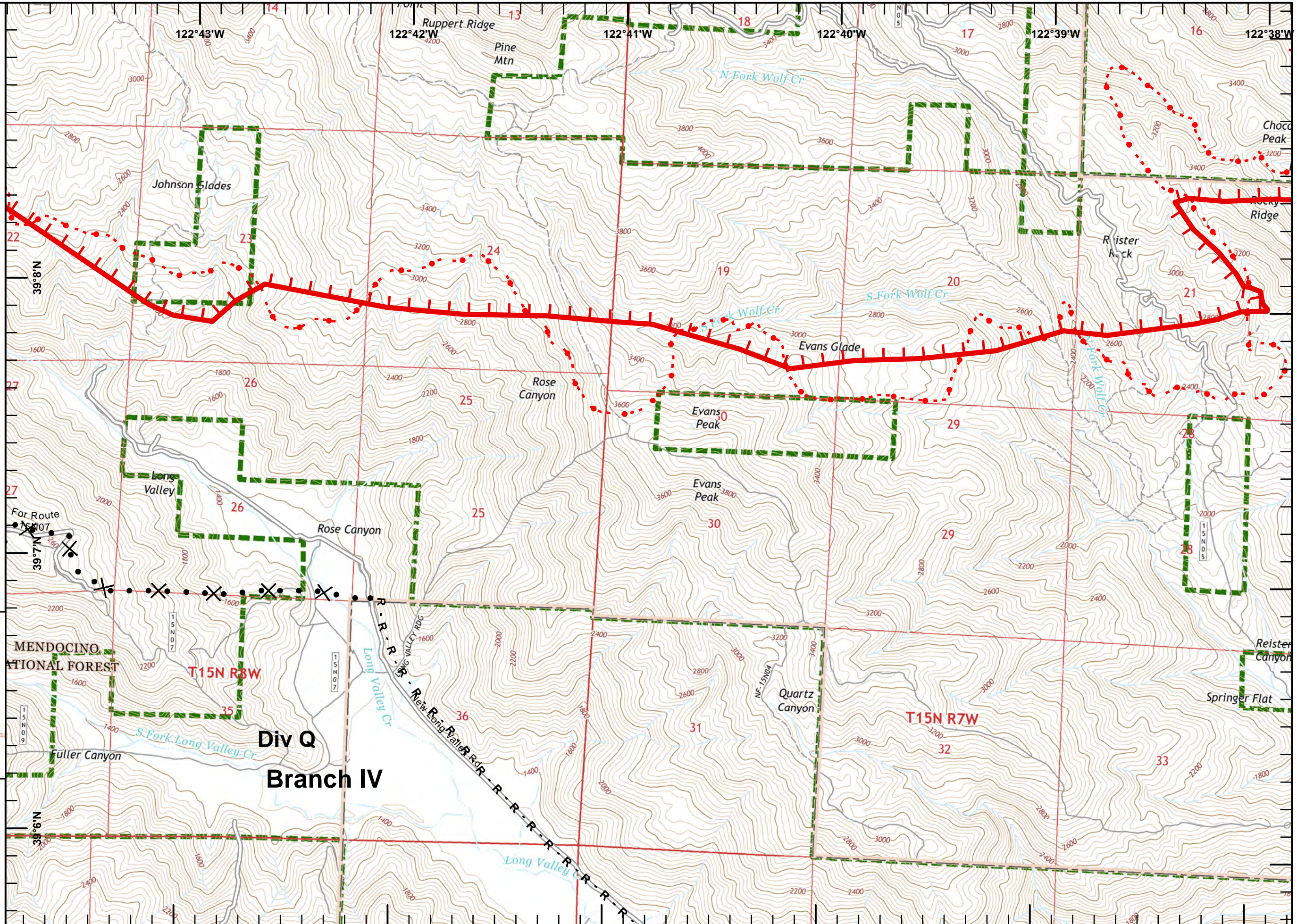
1	2	3	4	5	6		
7	8	9	10	11	12	13	
14	15	16	17	18	19	20	21
22	23	24	25	26	27	28	29
30	31	32	33	34	35	36	37
38	39	40	41	42	43	44	45
46	47	48					

Miles  
 0 0.125 0.25 0.5




**1:24,000**

IMT2 GIS  
 8/3/2018  
 03:22 hrs





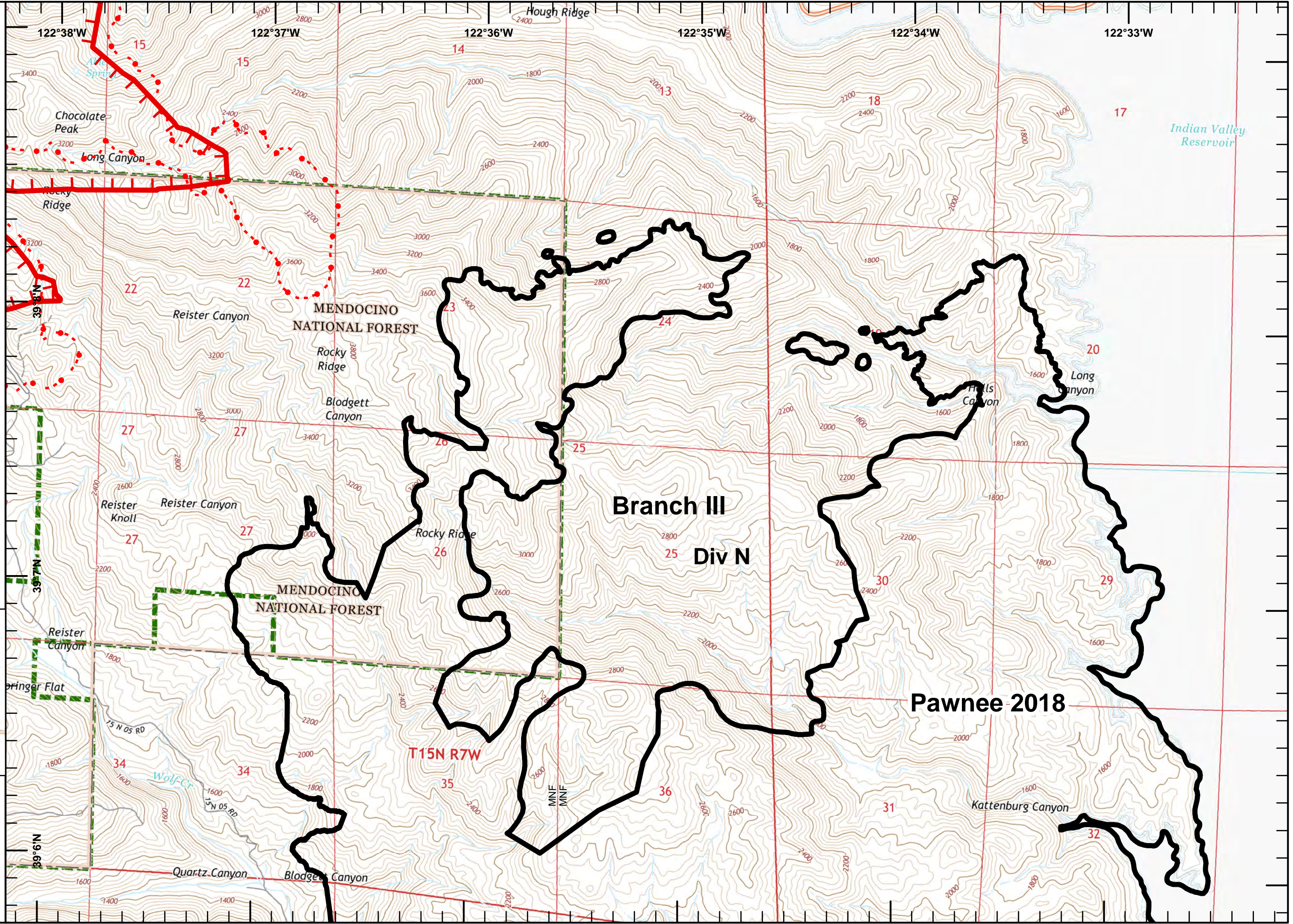
**IAP MAP**  
**Ranch Fire**  
**Mendocino Complex**  
**CA-MEU 008674**  
 0700 - 0700  
 August 3, 2018  
 Page 44 of 48

-  Uncontrolled Fire Edge
-  USDA Forest Service
-  IR Perimeter 2080802 2335

1	2	3	4	5	6		
7	8	9	10	11	12	13	
14	15	16	17	18	19	20	21
22	23	24	25	26	27	28	29
30	31	32	33	34	35	36	37
38	39	40	41	42	43	44	45
					46	47	48

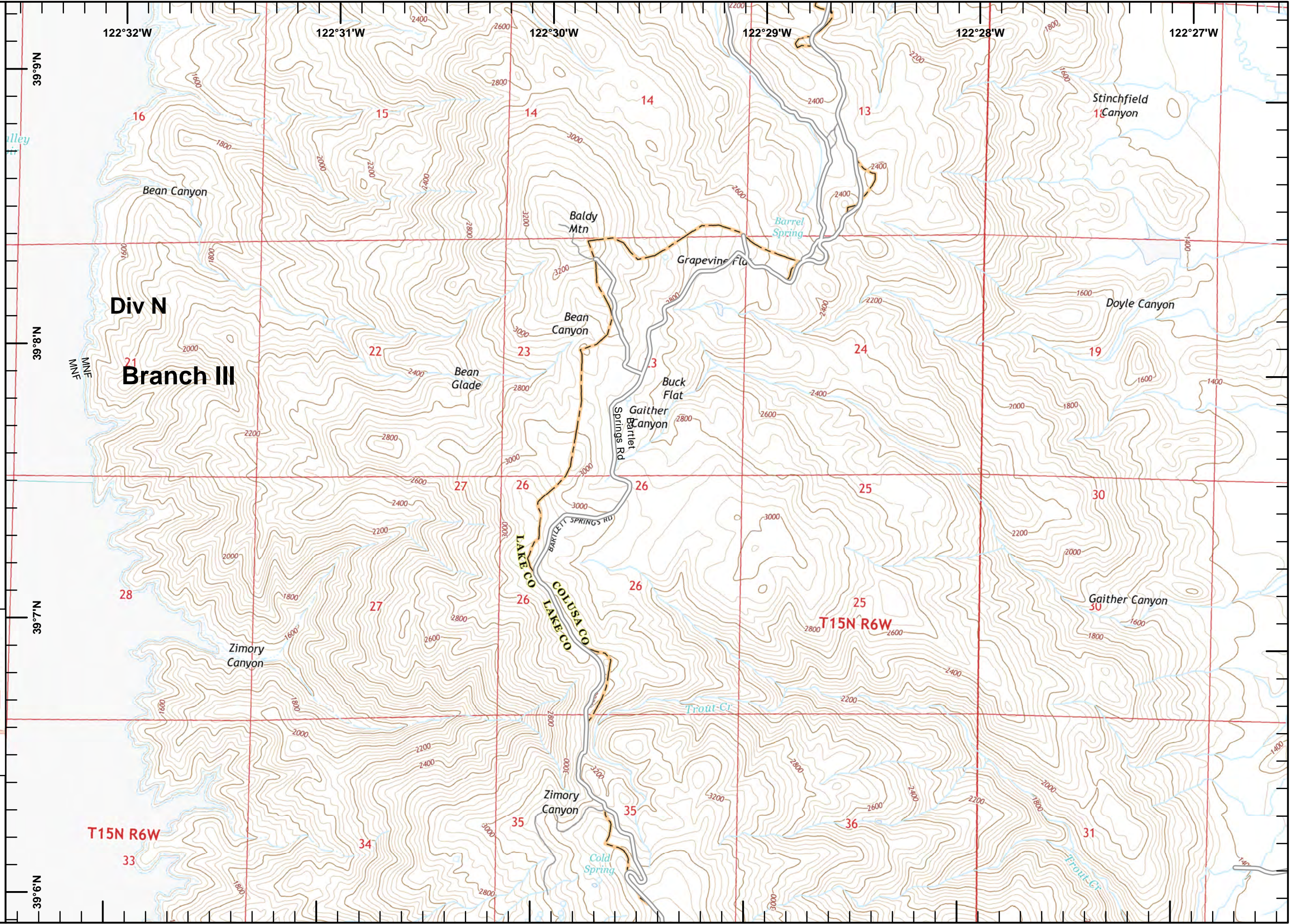


North arrow and scale bar (0 to 0.5 Miles).  
 Scale: 1:24,000  
 IMT2 GIS 8/3/2018 03:22 hrs





**IAP MAP**  
Ranch Fire  
Mendocino Complex  
CA-MEU 008674  
0700 - 0700  
August 3, 2018  
Page 45 of 48



1	2	3	4	5	6
7	8	9	10	11	12
13	14	15	16	17	18
19	20	21	22	23	24
25	26	27	28	29	30
31	32	33	34	35	36
37	38	39	40	41	42
43	44	45	46	47	48



North arrow and scale bar (0 to 0.5 miles).  
Scale: 1:24,000  
IMT2 GIS  
8/3/2018  
03:23 hrs



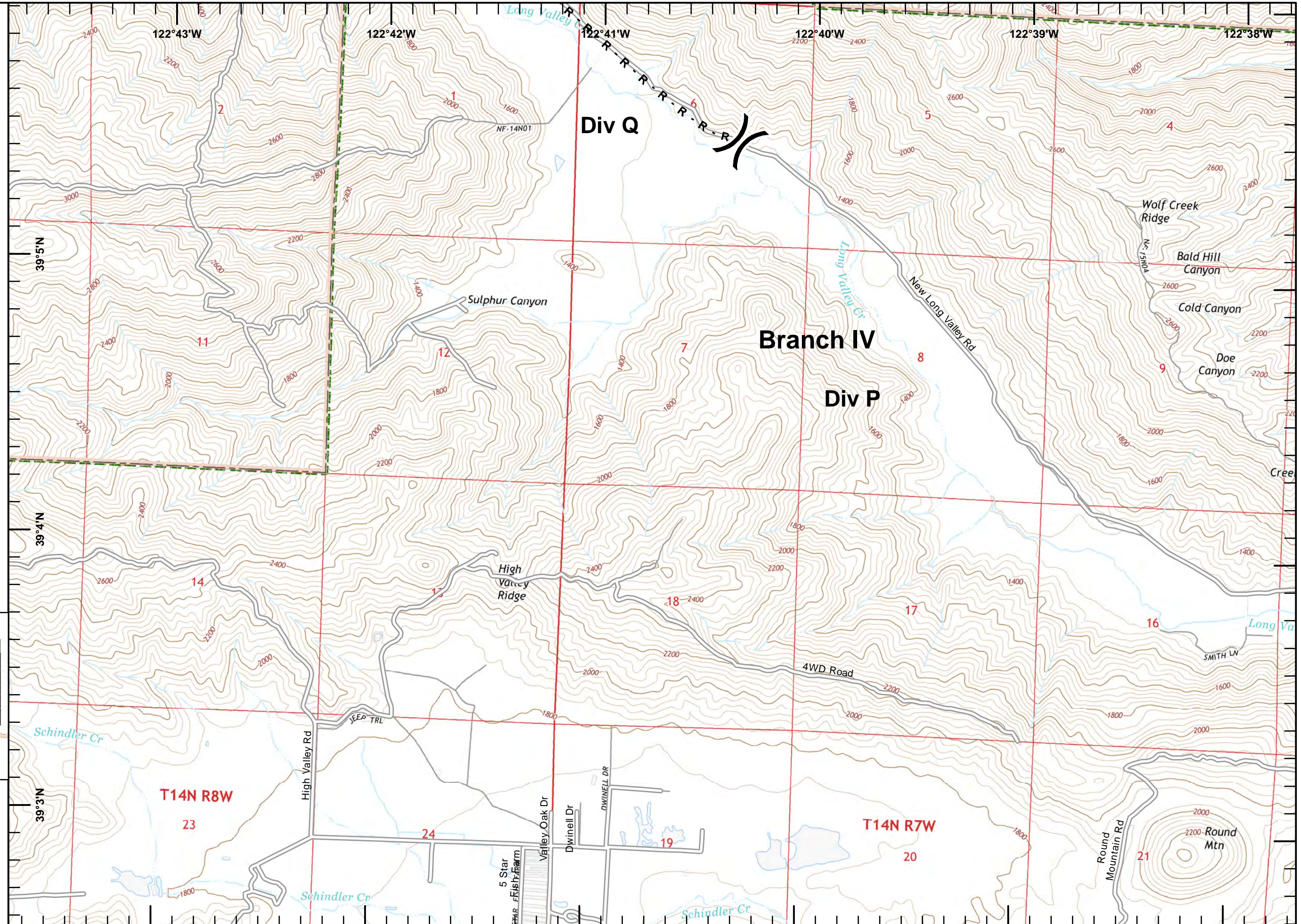
**IAP MAP**  
 Ranch Fire  
 Mendocino Complex  
 CA-MEU 008674  
 0700 - 0700  
 August 3, 2018  
 Page 46 of 48

- Division Break
- Road as Completed Line
- USDA Forest Service

1	2	3	4	5	6		
7	8	9	10	11	12	13	
14	15	16	17	18	19	20	21
22	23	24	25	26	27	28	29
30	31	32	33	34	35	36	37
38	39	40	41	42	43	44	45
46	47	48					



North arrow and scale bar (0 to 0.5 miles).  
 Scale: 1:24,000  
 IMT2 GIS 8/3/2018 03:23 hrs







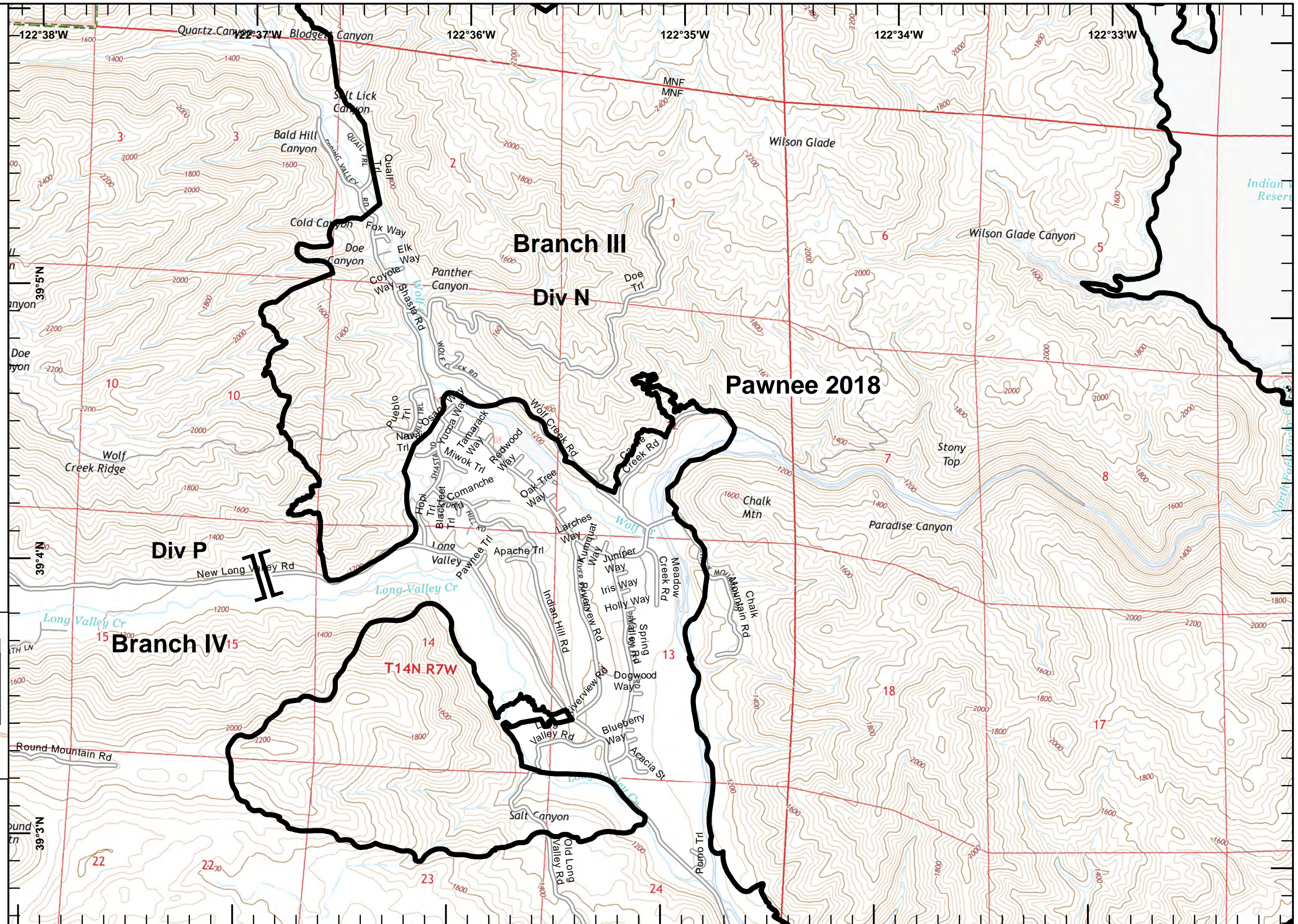
**IAP MAP**  
**Ranch Fire**  
**Mendocino Complex**  
**CA-MEU 008674**  
0700 - 0700  
August 3, 2018  
Page 47 of 48

 Branch Break  
 USDA Forest Service

1	2	3	4	5	6		
7	8	9	10	11	12	13	
14	15	16	17	18	19	20	21
22	23	24	25	26	27	28	29
30	31	32	33	34	35	36	37
38	39	40	41	42	43	44	45
				46	47	48	



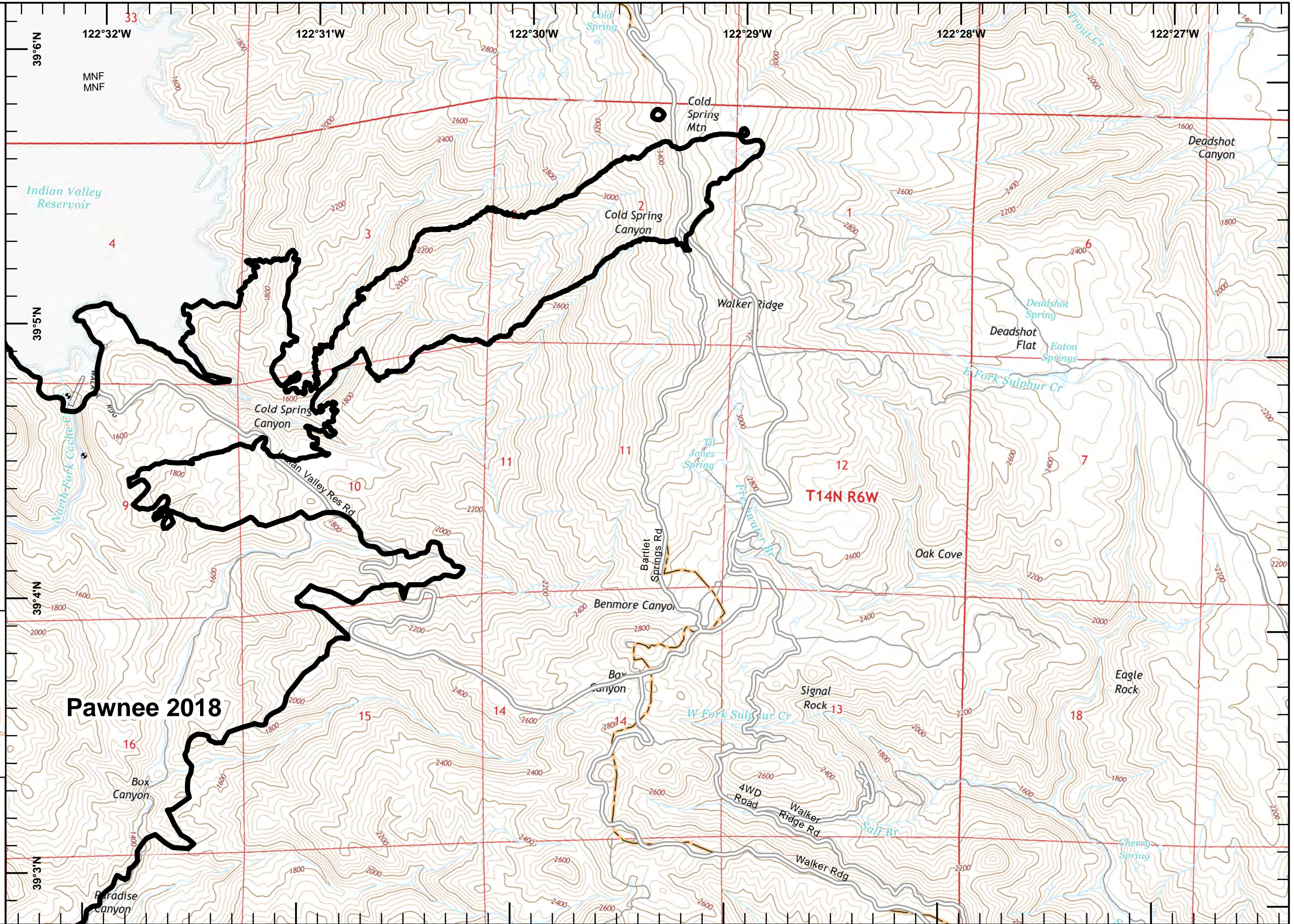
  
  
Miles  
0 0.125 0.25 0.5  
1:24,000  
IMT2 GIS  
8/3/2018  
03:23 hrs







**IAP MAP**  
**Ranch Fire**  
**Mendocino Complex**  
**CA-MEU 008674**  
0700 - 0700  
August 3, 2018  
Page 48 of 48



1	2	3	4	5	6		
7	8	9	10	11	12	13	
14	15	16	17	18	19	20	21
22	23	24	25	26	27	28	29
30	31	32	33	34	35	36	37
38	39	40	41	42	43	44	45
				46	47	48	



North arrow and scale bar (0 to 0.5 miles).  
Scale: 1:24,000  
IMT2 GIS  
8/3/2018  
03:23 hrs