



IAP Index

River Fire
Mendocino Complex
CA-MEU 008674

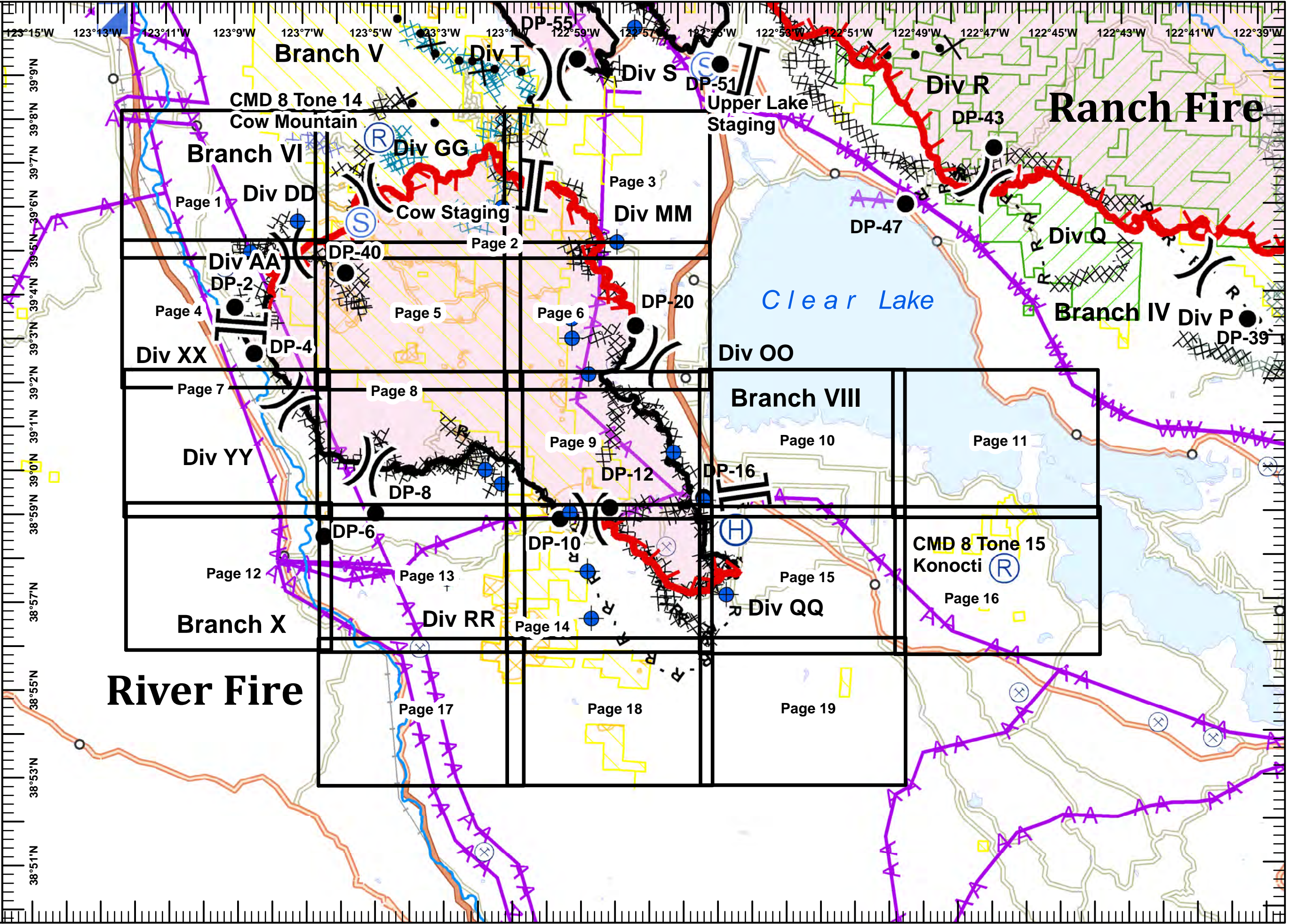
0700-0700
August 4, 2018

- Division Break
- Branch Break
- Dip Site
- Drop Point
- Helibase
- Incident Command Post
- Repeater
- Staging Area
- Uncontrolled Fire Edge
- Completed Line
- Completed Dozer Line
- Completed Hand Line
- Road as Completed Line
- Proposed Dozer Line
- Aerial Hazard
- Equipment Avoidance Areas
- Ownership**
- Bureau of Land Management
- USDA Forest Service
- Active Mines (2010)
- Scott (2012) Dozer Line
- North (2012) Dozer Line

Miles

1:150,000

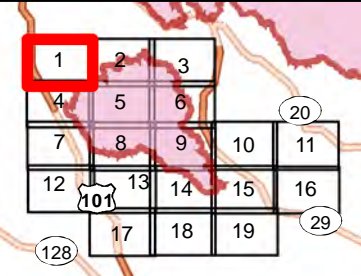
IMT2 GIS
8/4/2018
02:41 hrs



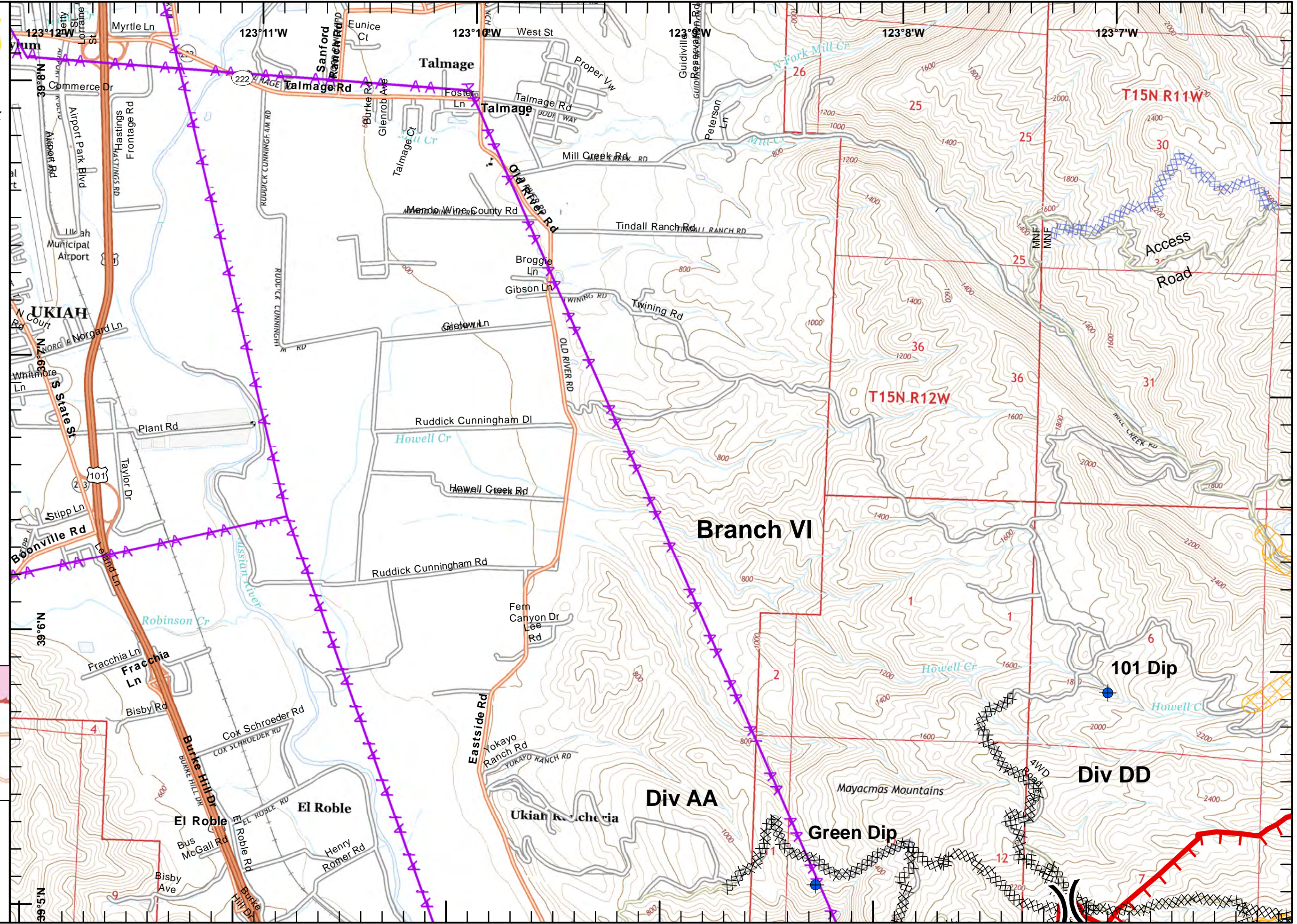


IAP MAP
River Fire
Mendocino Complex
CA-MEU 008674
 0700 - 0700
 August 4, 2018
 Page 1 of 19

- Division Break
- Dip Site
- Uncontrolled Fire Edge
- Completed Dozer Line
- Aerial Hazard
- North (2012) Dozer Line



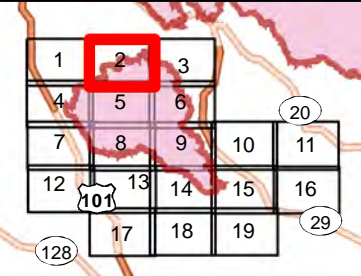
Scale: 0 0.125 0.25 0.5 Miles
 1:24,000
 IMT2 GIS
 8/4/2018
 02:58 hrs



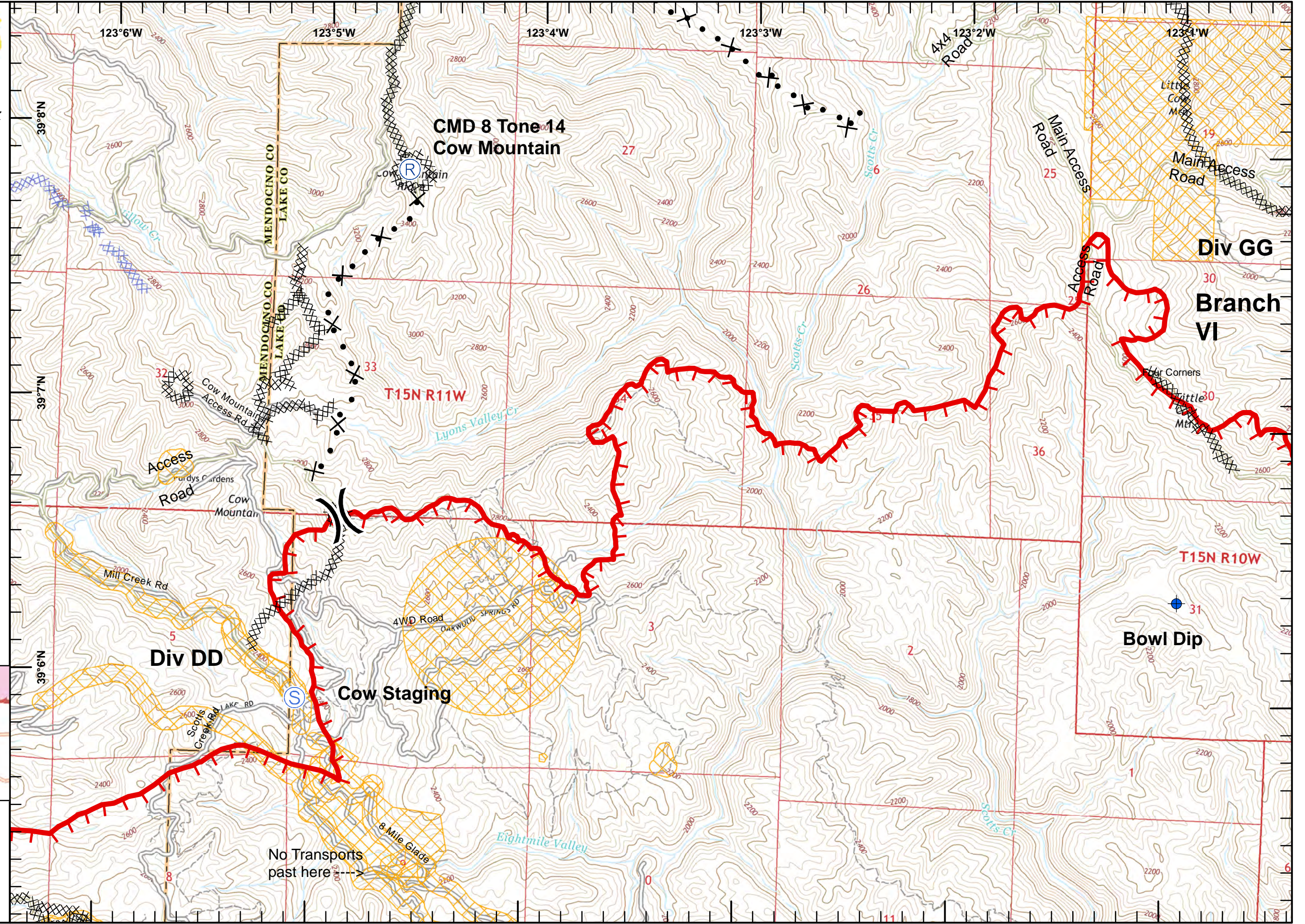


IAP MAP
River Fire
Mendocino Complex
CA-MEU 008674
 0700 - 0700
 August 4, 2018
 Page 2 of 19

- Division Break
- Dip Site
- Repeater
- Staging Area
- Uncontrolled Fire Edge
- Completed Dozer Line
- Proposed Dozer Line
- Equipment Avoidance Areas
- North (2012) Dozer Line



Scale: 0 0.125 0.25 0.5 Miles
1:24,000
 IMT2 GIS
 8/4/2018
 02:59 hrs



CMD 8 Tone 14
Cow Mountain

Div GG
Branch VI

Div DD

Cow Staging

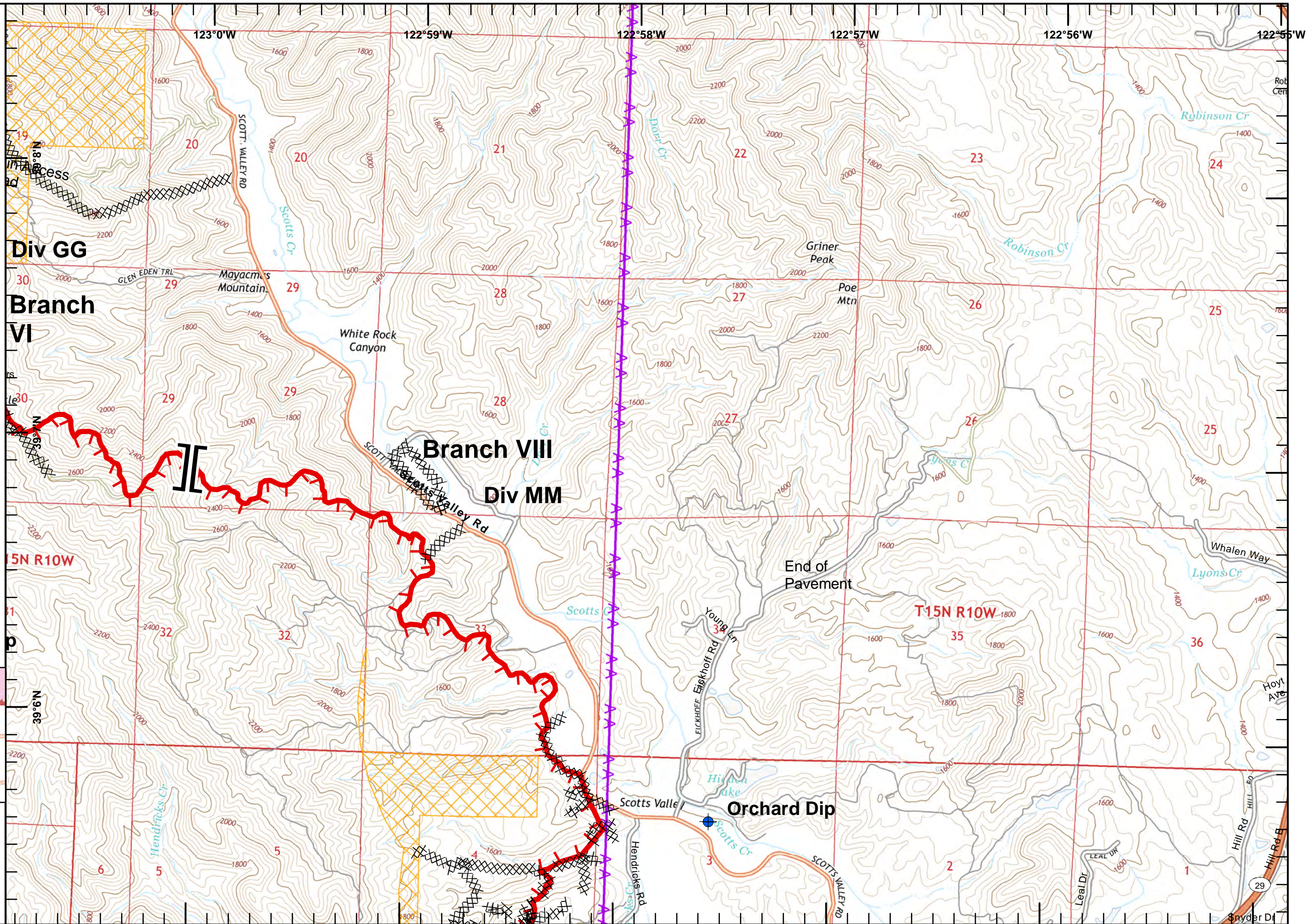

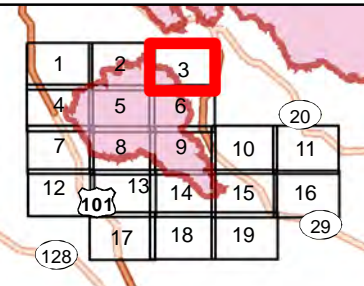
Bowl Dip

No Transports
 past here →



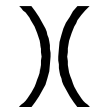









IAP MAP
River Fire
Mendocino Complex
CA-MEU 008674
 0700 - 0700
 August 4, 2018
 Page 3 of 19

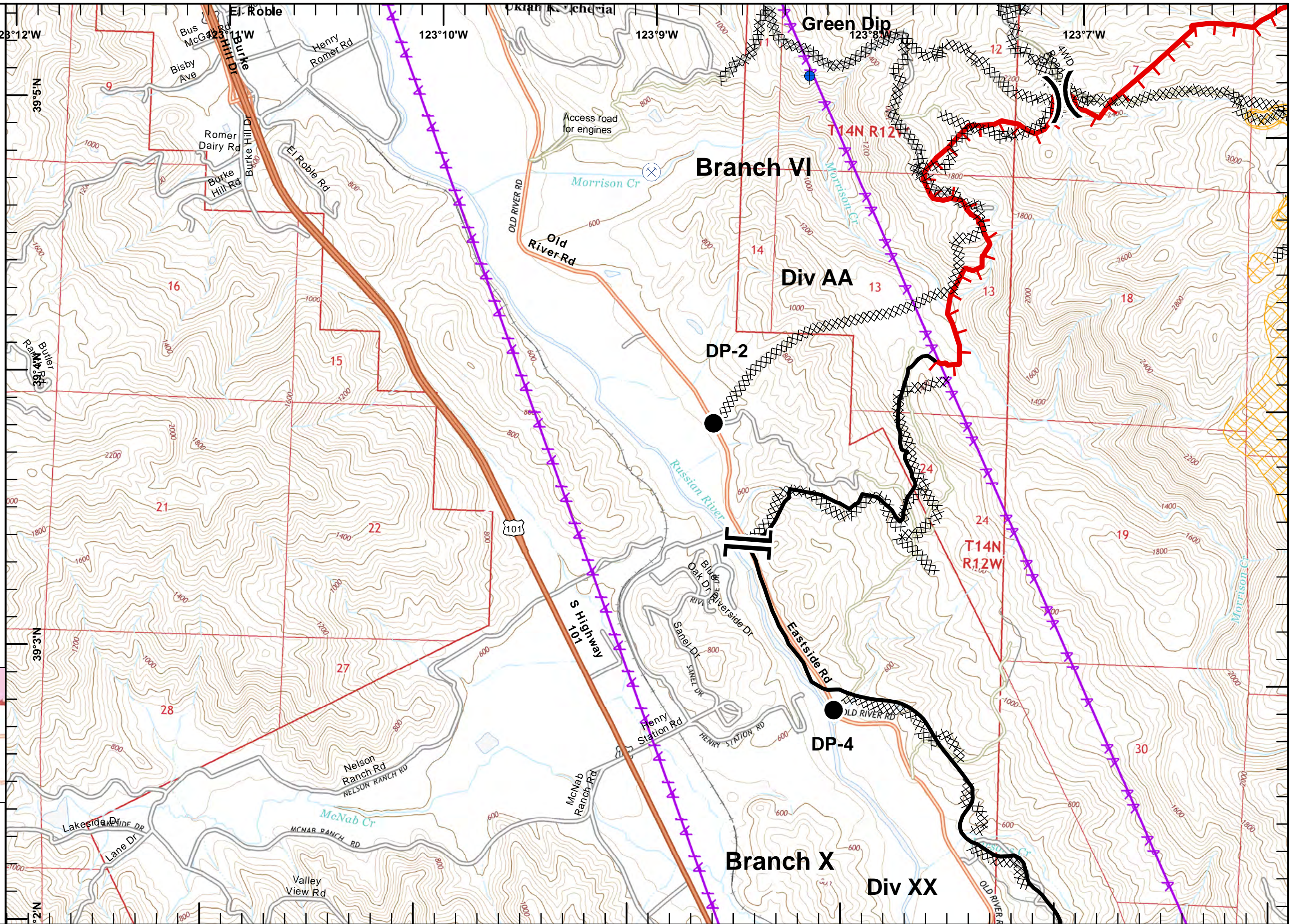

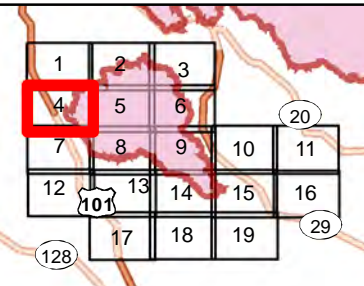
- Branch Break
- Dip Site
- Uncontrolled Fire Edge
- Completed Dozer Line
- Completed Hand Line
- Equipment Avoidance Areas
- Aerial Hazard





IAP MAP
River Fire
Mendocino Complex
CA-MEU 008674
 0700 - 0700
 August 4, 2018
 Page 4 of 19

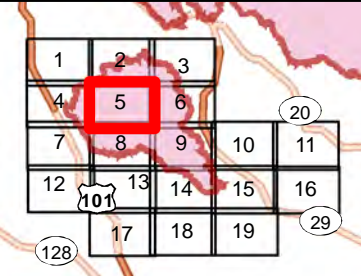
-  Division Break
-  Branch Break
-  Dip Site
-  Drop Point
-  Uncontrolled Fire Edge
-  Completed Line
-  Completed Dozer Line
-  Equipment Avoidance Areas
-  Aerial Hazard
-  Active Mines (2010)





IAP MAP
 River Fire
 Mendocino Complex
 CA-MEU 008674
 0700 - 0700
 August 4, 2018
 Page 5 of 19

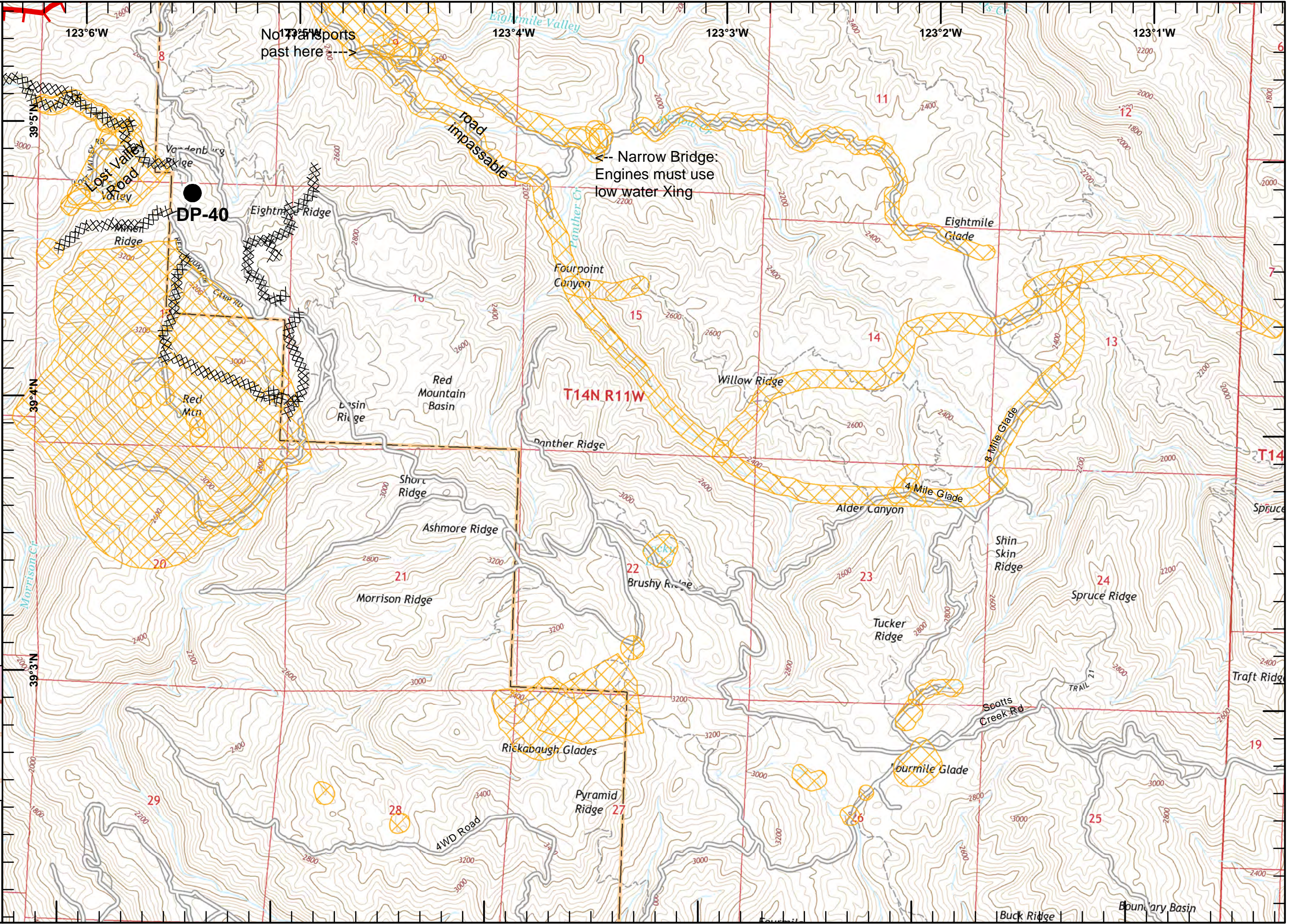
- Drop Point
- Uncontrolled Fire Edge
- Completed Dozer Line
- Equipment Avoidance Areas



Scale: 0 0.125 0.25 0.5 Miles

1:24,000

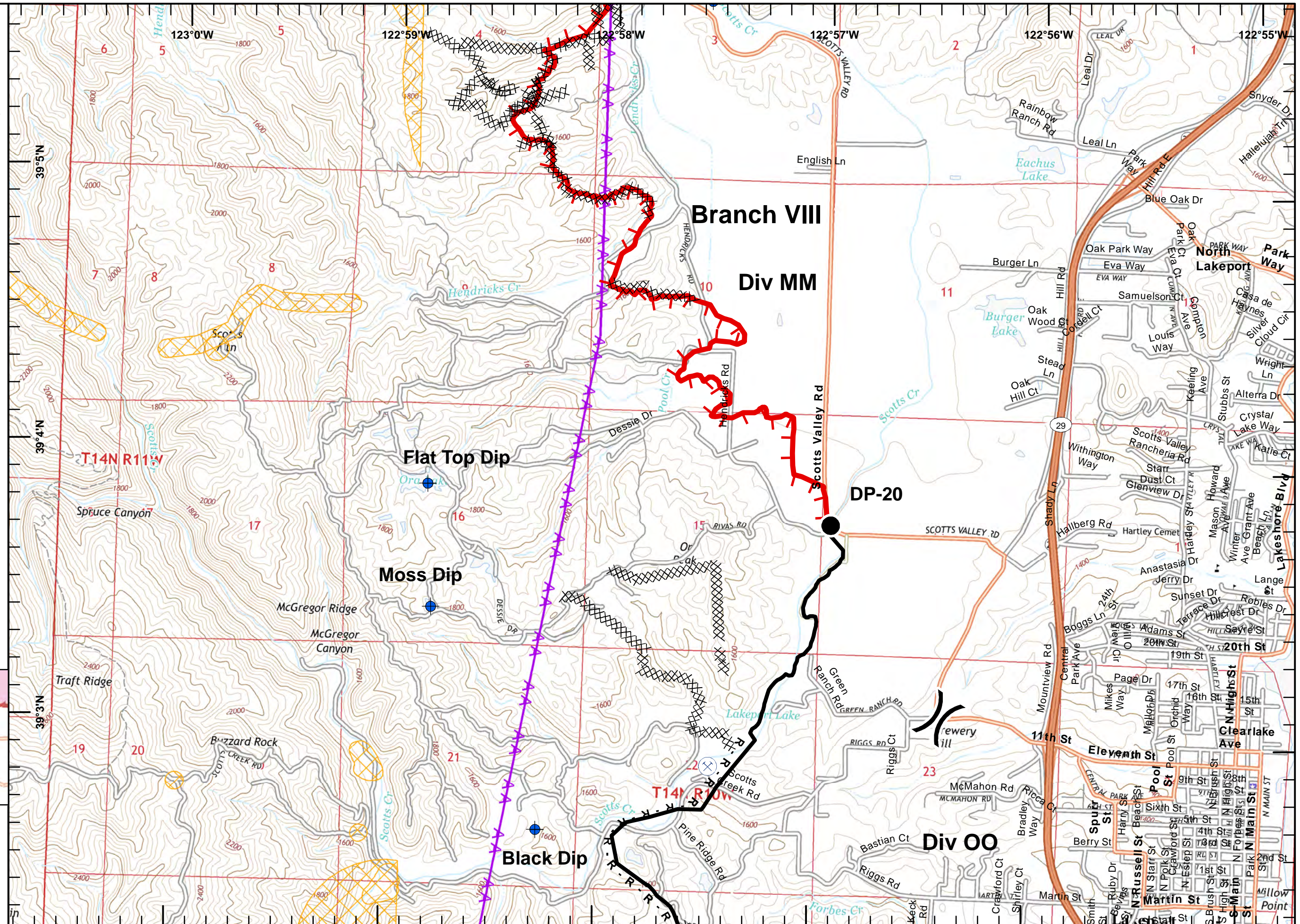

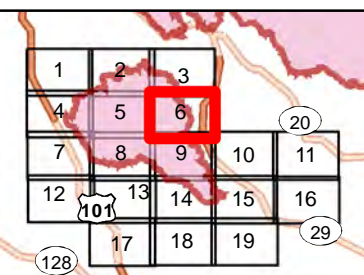
IMT2 GIS
8/4/2018
02:59 hrs





IAP MAP
River Fire
Mendocino Complex
CA-MEU 008674
 0700 - 0700
 August 4, 2018
 Page 6 of 19

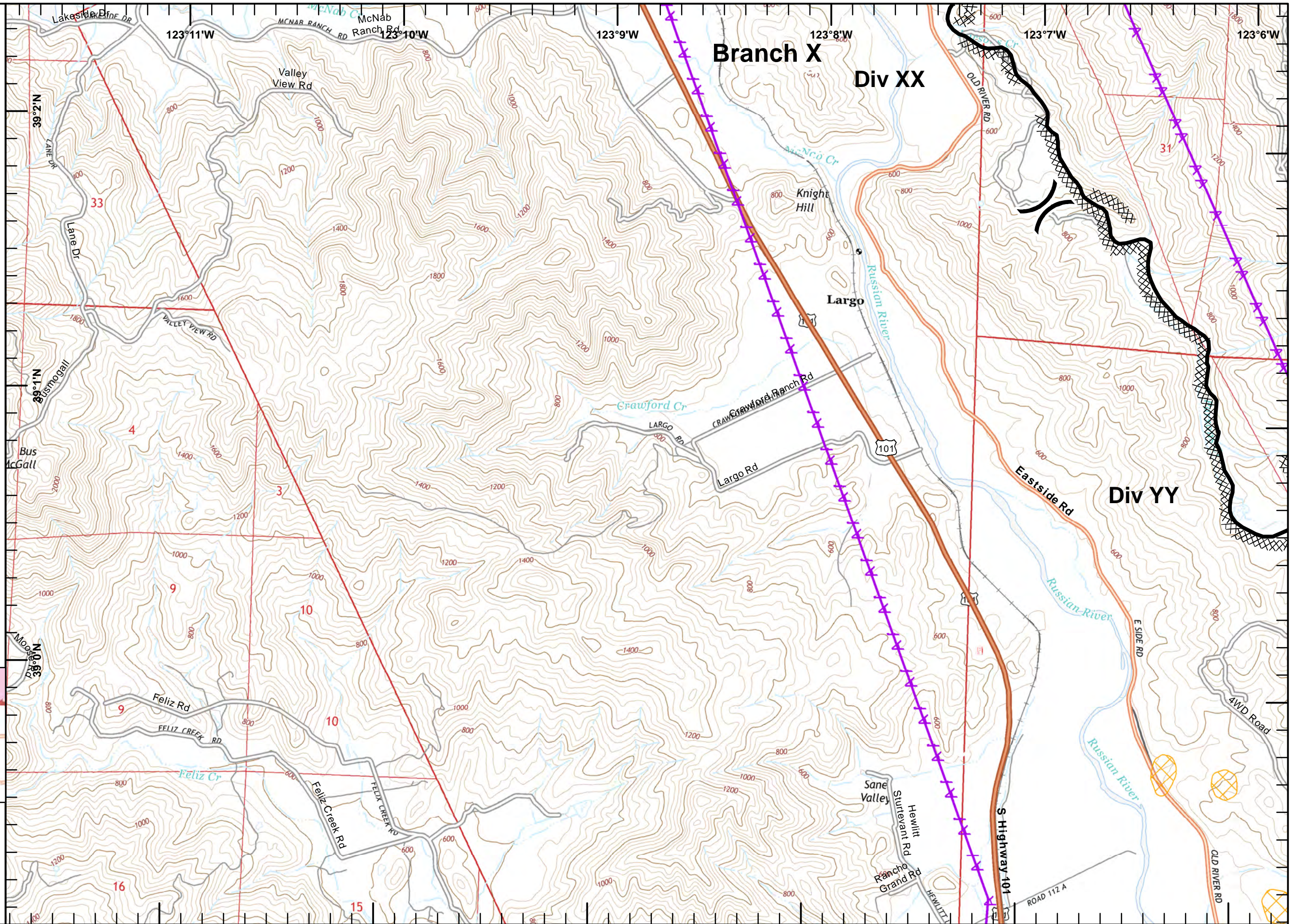

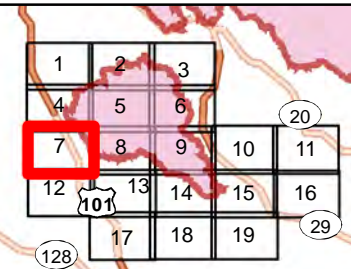
- Division Break
- Dip Site
- Drop Point
- Uncontrolled Fire Edge
- Completed Line
- Completed Dozer Line
- Completed Hand Line
- Road as Completed Line
- Equipment Avoidance Areas
- Aerial Hazard
- Active Mines (2010)





IAP MAP
 River Fire
 Mendocino Complex
 CA-MEU 008674
 0700 - 0700
 August 4, 2018
 Page 7 of 19

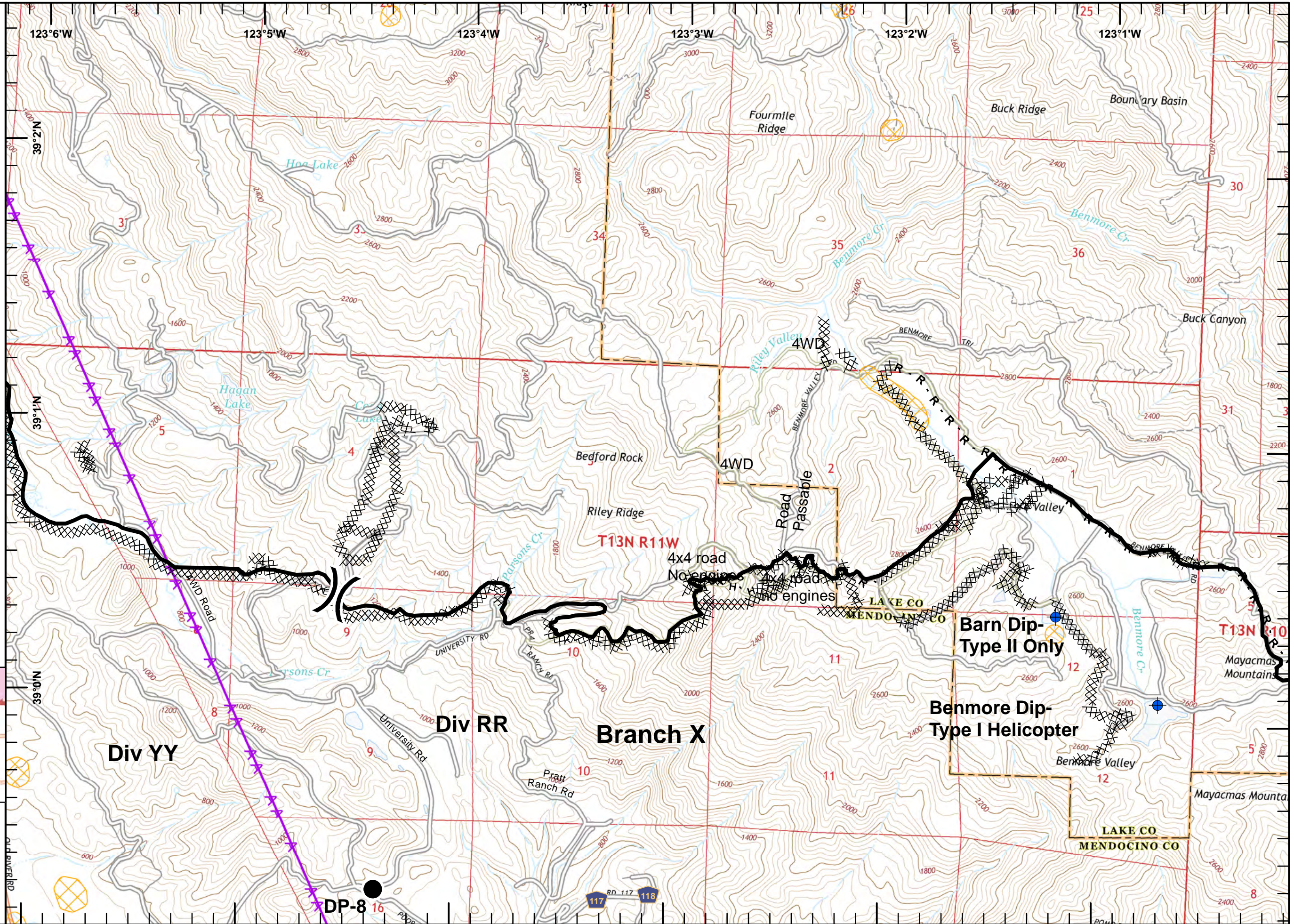

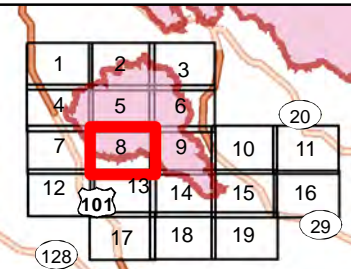
- Division Break
- Completed Line
- Completed Dozer Line
- Aerial Hazard





IAP MAP
River Fire
Mendocino Complex
CA-MEU 008674
 0700 - 0700
 August 4, 2018
 Page 8 of 19

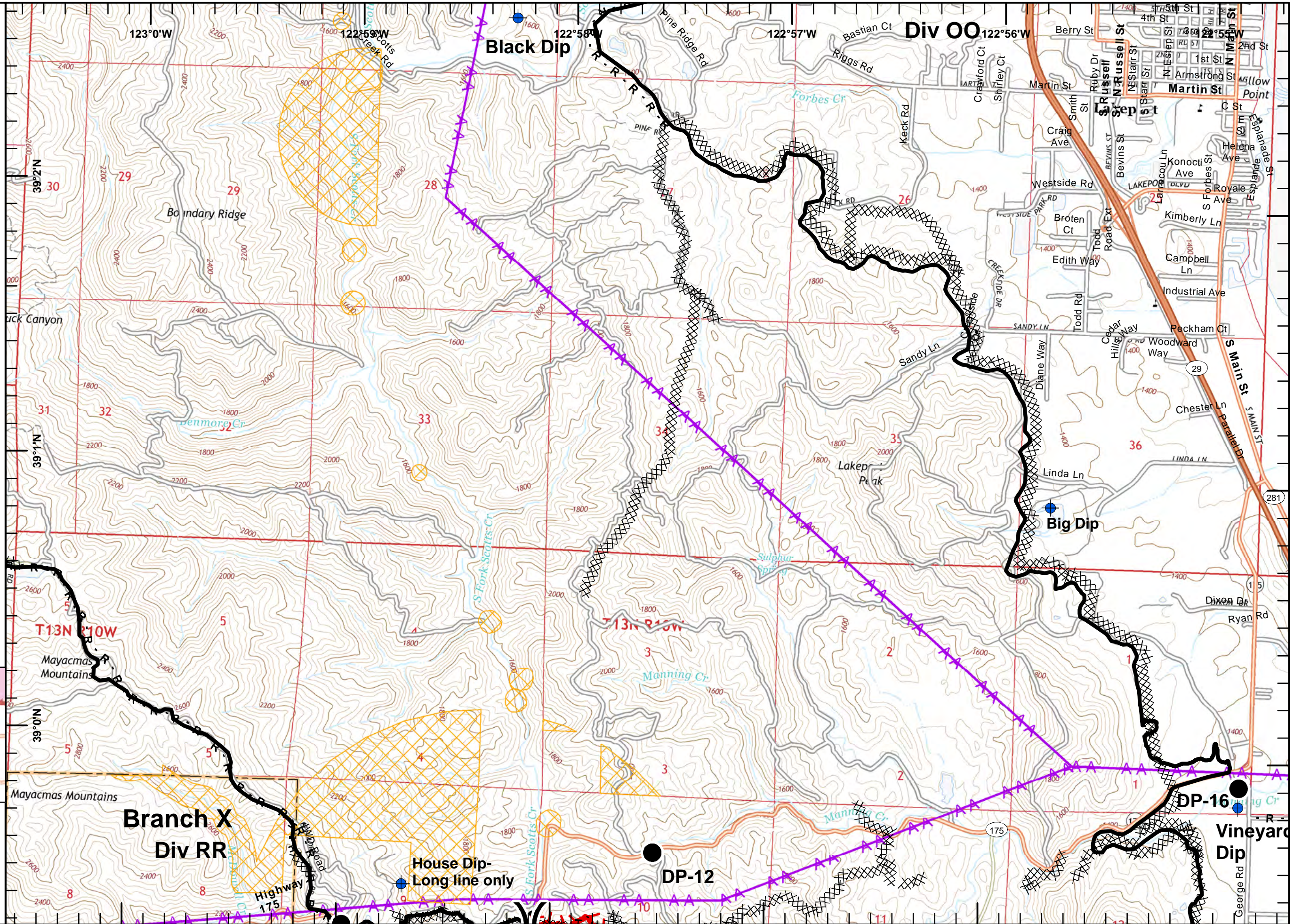
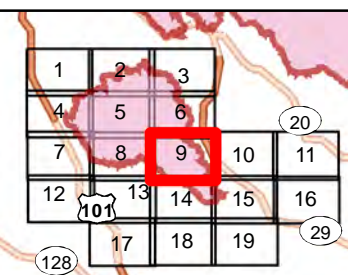
- Division Break
- Dip Site
- Drop Point
- Completed Line
- Completed Dozer Line
- Completed Hand Line
- Road as Completed Line
- Aerial Hazard





IAP MAP
River Fire
Mendocino Complex
CA-MEU 008674
 0700 - 0700
 August 4, 2018
 Page 9 of 19

- Division Break
- Dip Site
- Drop Point
- Uncontrolled Fire Edge
- Completed Line
- Completed Dozer Line
- Completed Hand Line
- Road as Completed Line
- Equipment Avoidance Areas
- Aerial Hazard

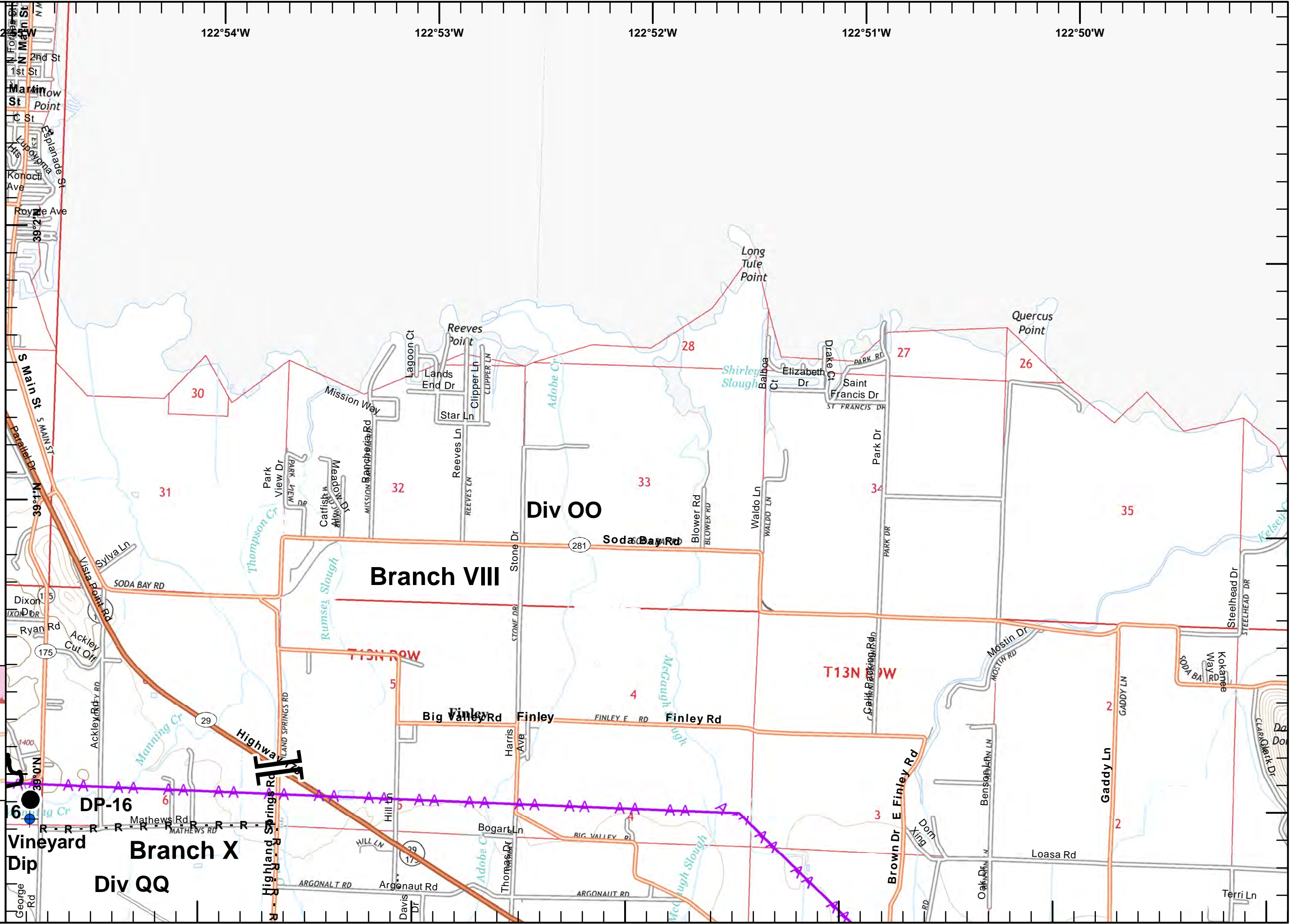

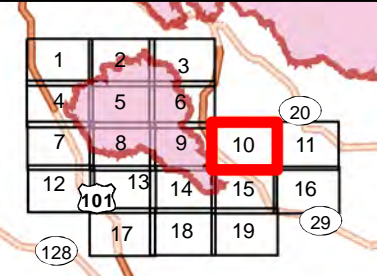




IAP MAP
 River Fire
 Mendocino Complex
 CA-MEU 008674
 0700 - 0700
 August 4, 2018
 Page 10 of 19

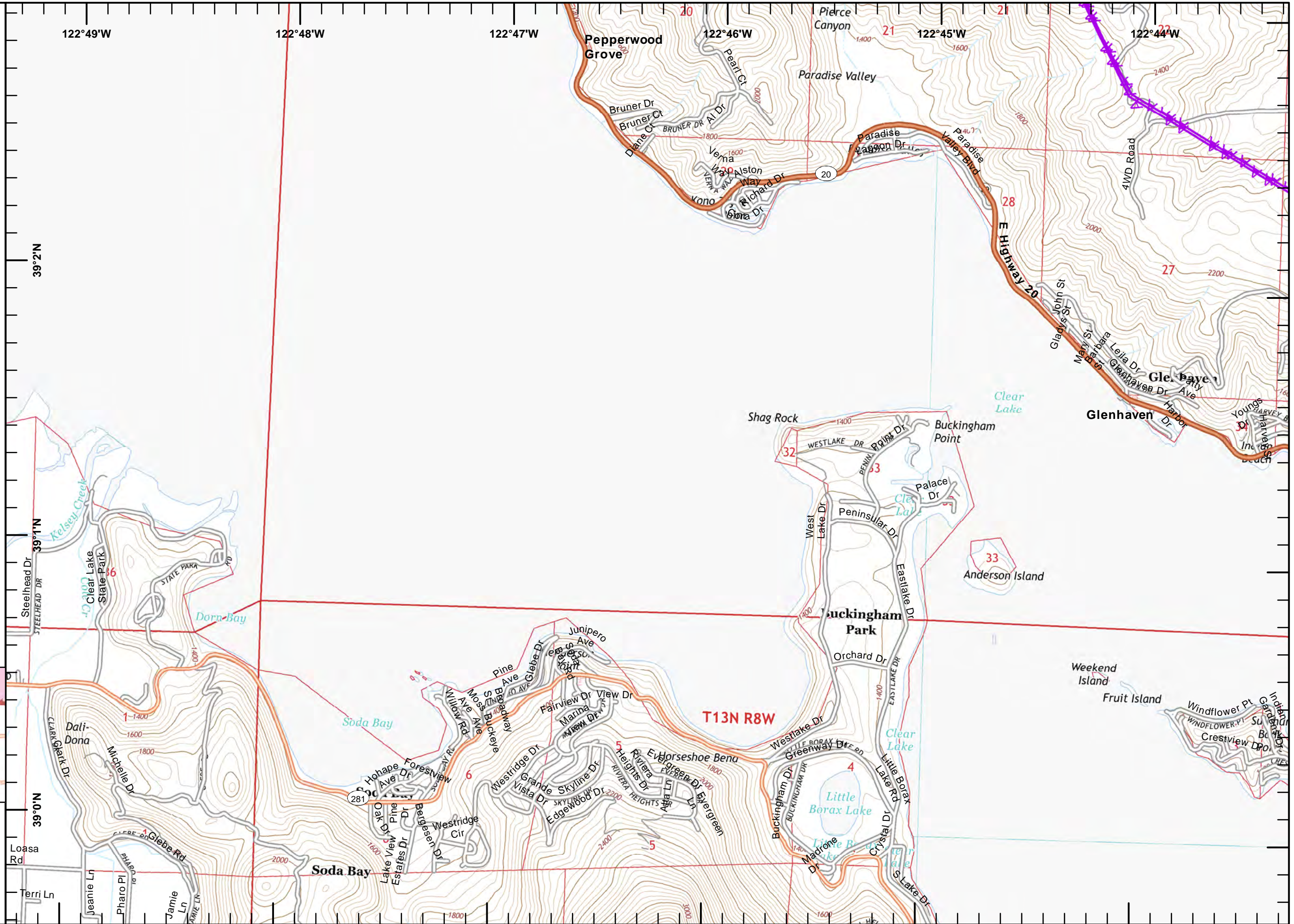
122°54'W 122°53'W 122°52'W 122°51'W 122°50'W

- Branch Break
- Dip Site
- Drop Point
- Completed Line
- Road as Completed Line
- Aerial Hazard


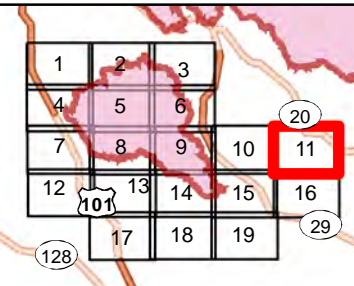




IAP MAP
River Fire
Mendocino Complex
CA-MEU 008674
 0700 - 0700
 August 4, 2018
 Page 11 of 19



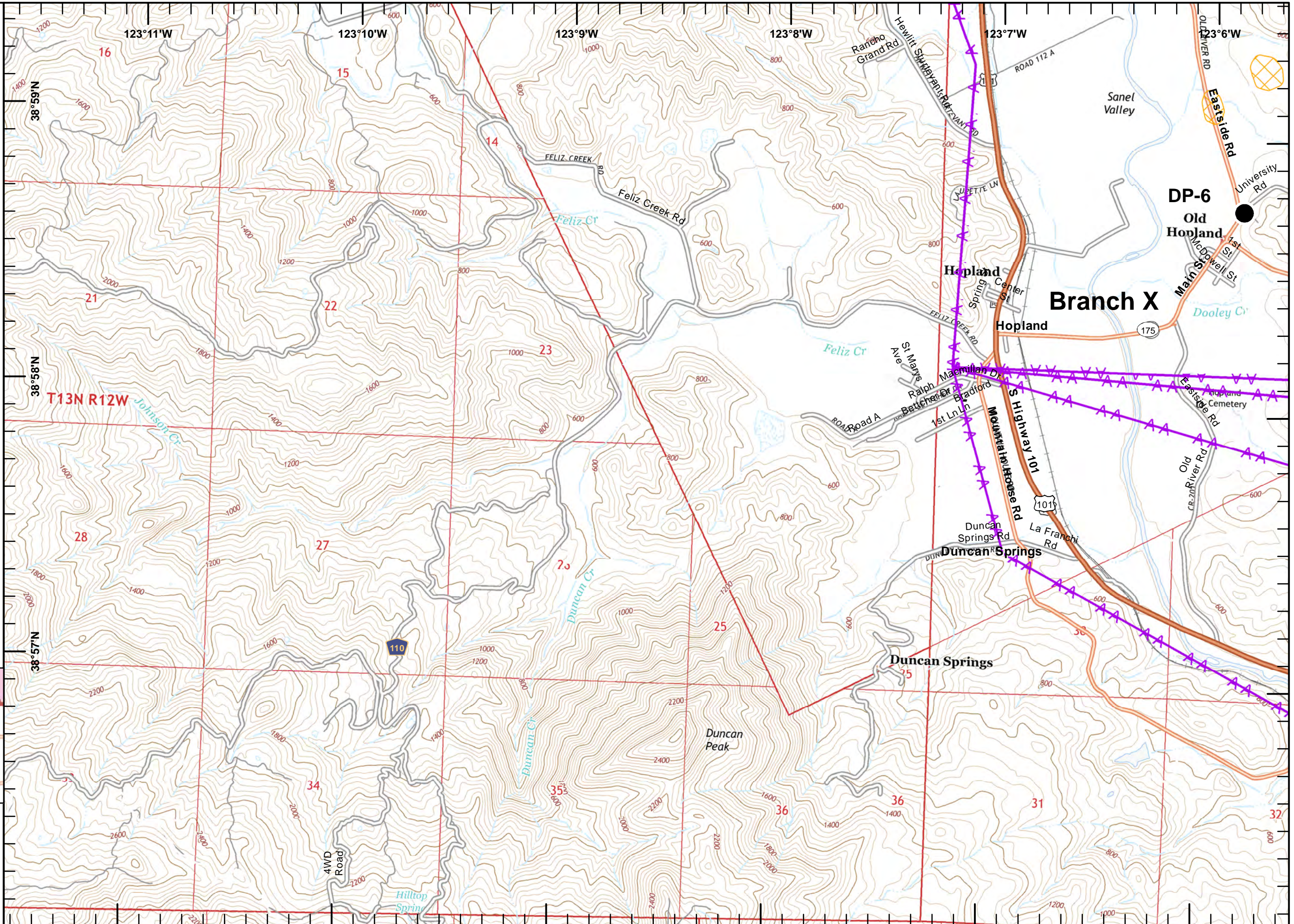

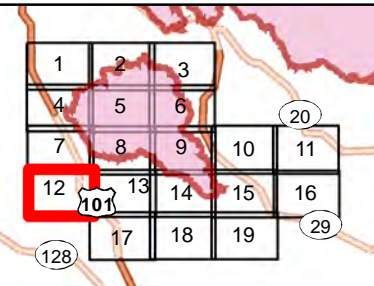
AA Aerial Hazard





IAP MAP
 River Fire
 Mendocino Complex
 CA-MEU 008674
 0700 - 0700
 August 4, 2018
 Page 12 of 19

● Drop Point
 AA Aerial Hazard



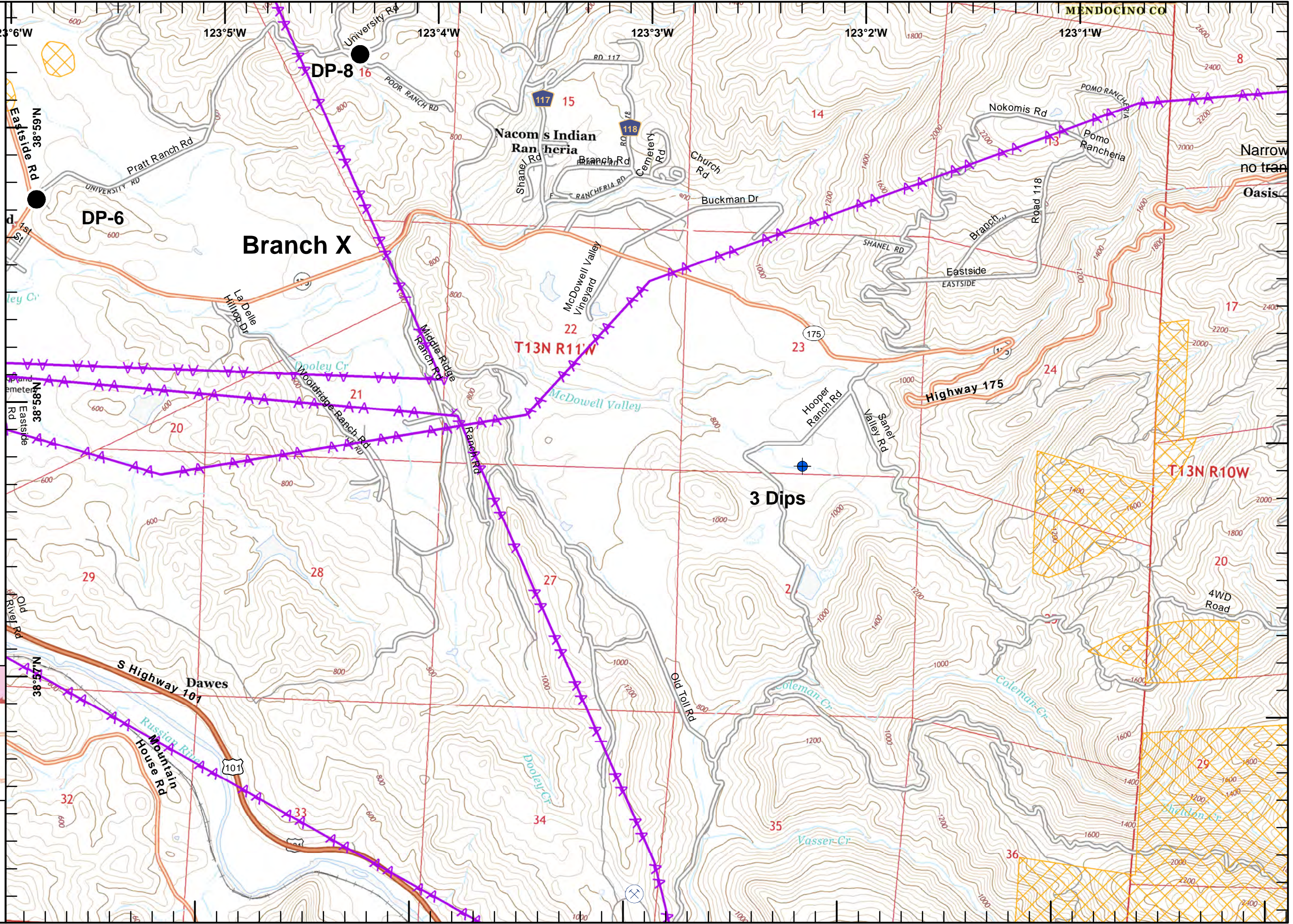


IAP MAP
 River Fire
 Mendocino Complex
 CA-MEU 008674
 0700 - 0700
 August 4, 2018
 Page 13 of 19

- Dip Site
- Drop Point
- Equipment Avoidance Areas
- Aerial Hazard
- Active Mines (2010)

1	2	3		
4	5	6		20
7	8	9	10	11
12	13	14	15	16
17	18	19		29

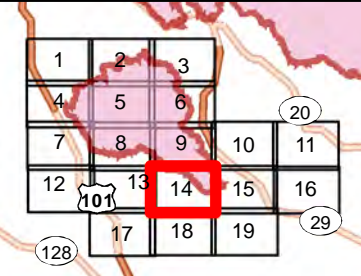
Scale: 0 0.125 0.25 0.5 Miles
 1:24,000
 IMT2 GIS
 8/4/2018
 03:01 hrs





IAP MAP
 River Fire
 Mendocino Complex
 CA-MEU 008674
 0700 - 0700
 August 4, 2018
 Page 14 of 19

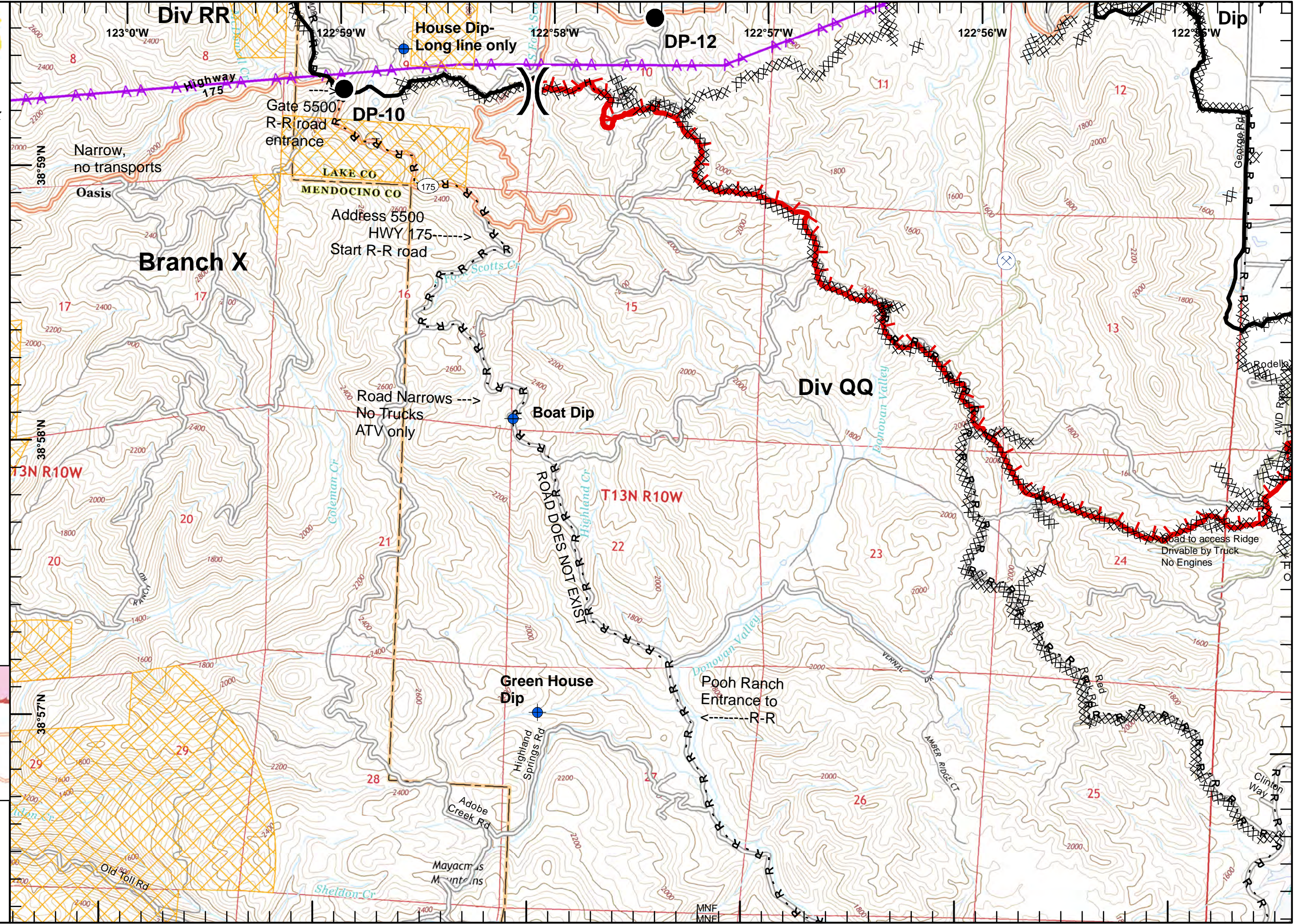
- Division Break
- Dip Site
- Drop Point
- Uncontrolled Fire Edge
- Completed Line
- Completed Dozer Line
- Completed Hand Line
- Road as Completed Line
- Equipment Avoidance Areas
- Aerial Hazard
- Active Mines (2010)



Miles
 0 0.125 0.25 0.5

1:24,000

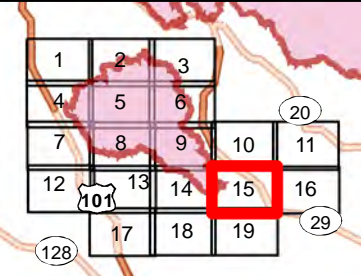
IMT2 GIS
 8/4/2018
 03:01 hrs





IAP MAP
 River Fire
 Mendocino Complex
 CA-MEU 008674
 0700 - 0700
 August 4, 2018
 Page 15 of 19

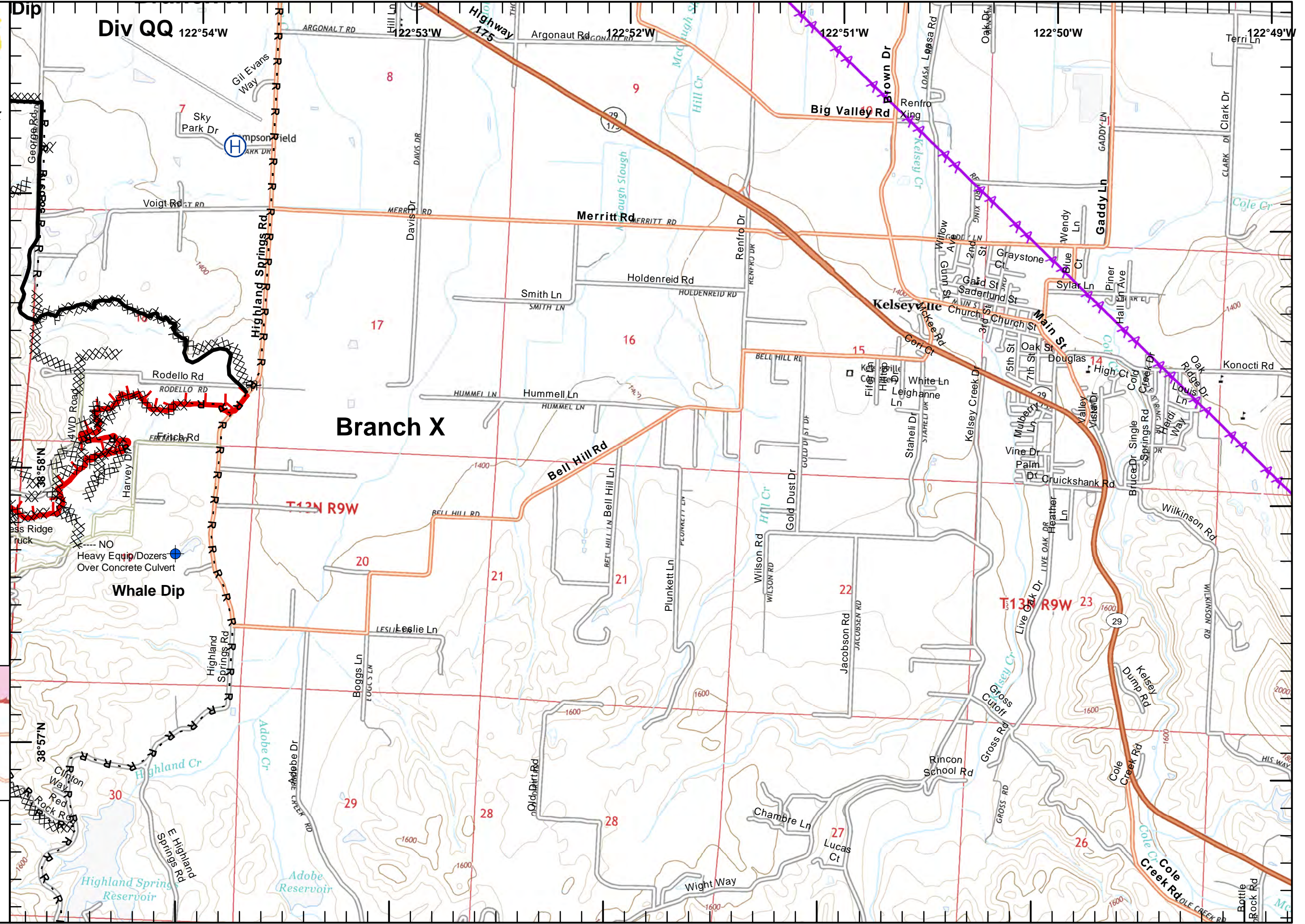
- Dip Site
- Helibase
- Uncontrolled Fire Edge
- Completed Line
- Completed Dozer Line
- Road as Completed Line
- Aerial Hazard



Scale: 0 0.125 0.25 0.5 Miles

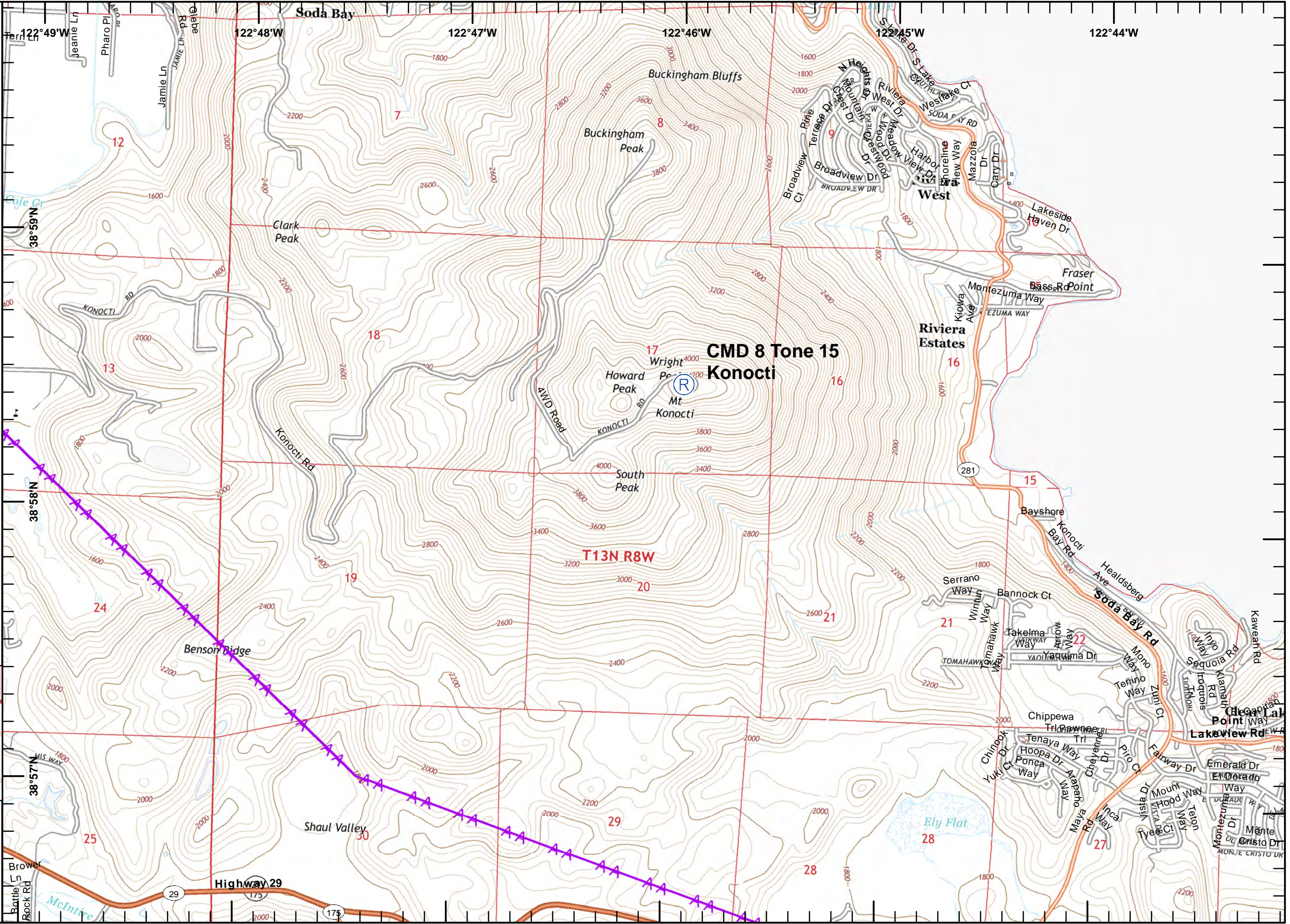
1:24,000

IMT2 GIS
8/4/2018
03:01 hrs

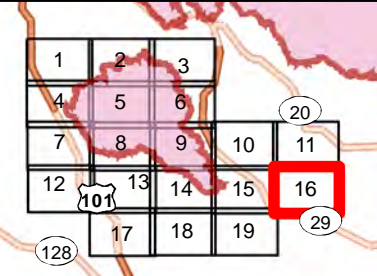




IAP MAP
River Fire
Mendocino Complex
CA-MEU 008674
0700 - 0700
August 4, 2018
Page 16 of 19



Repeater
 Aerial Hazard



Miles
0 0.125 0.25 0.5

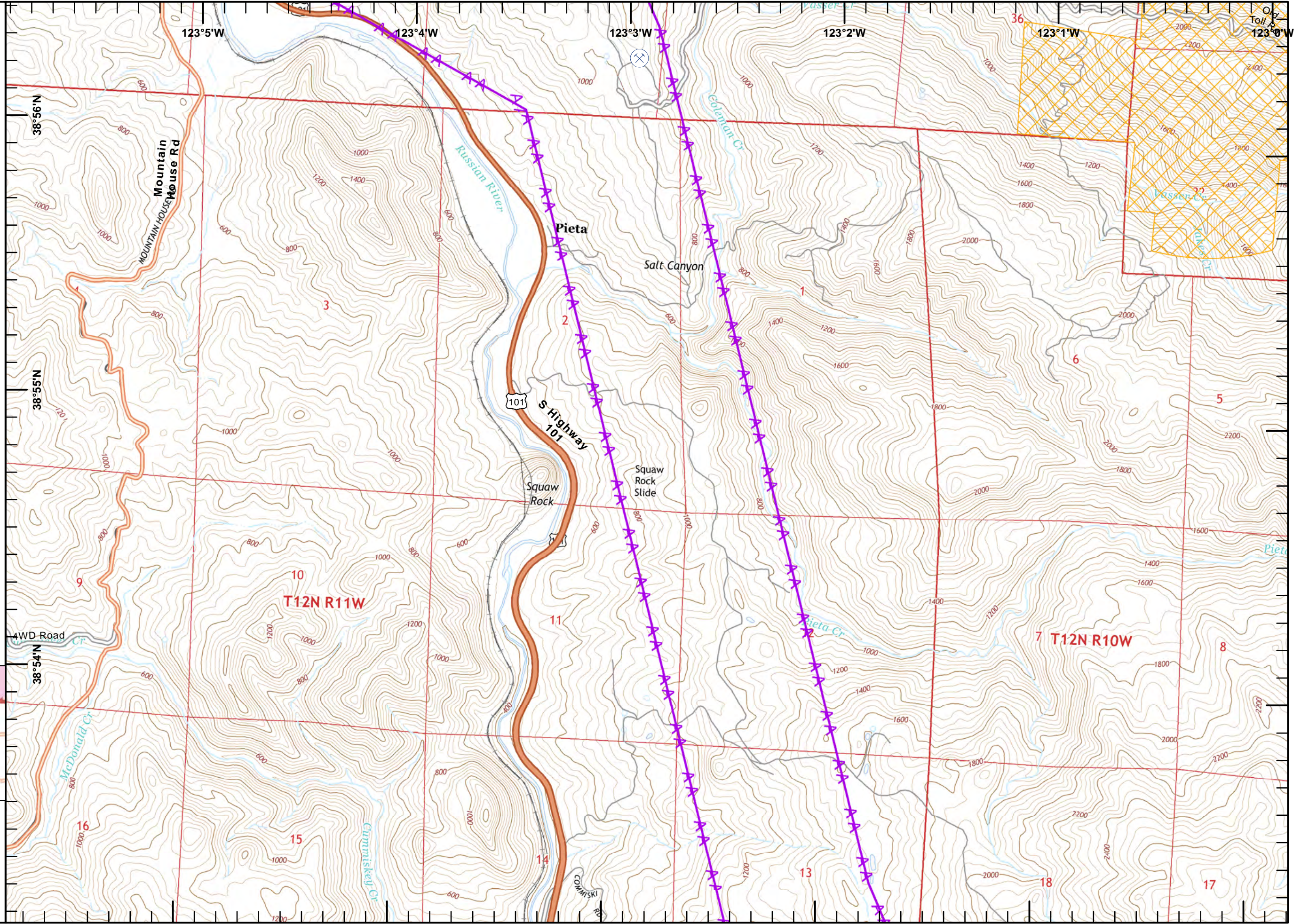

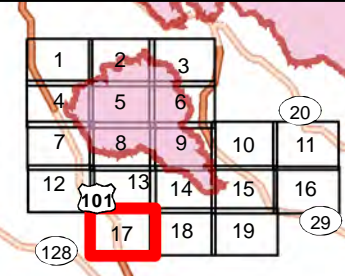
1:24,000

IMT2 GIS
8/4/2018
03:01 hrs



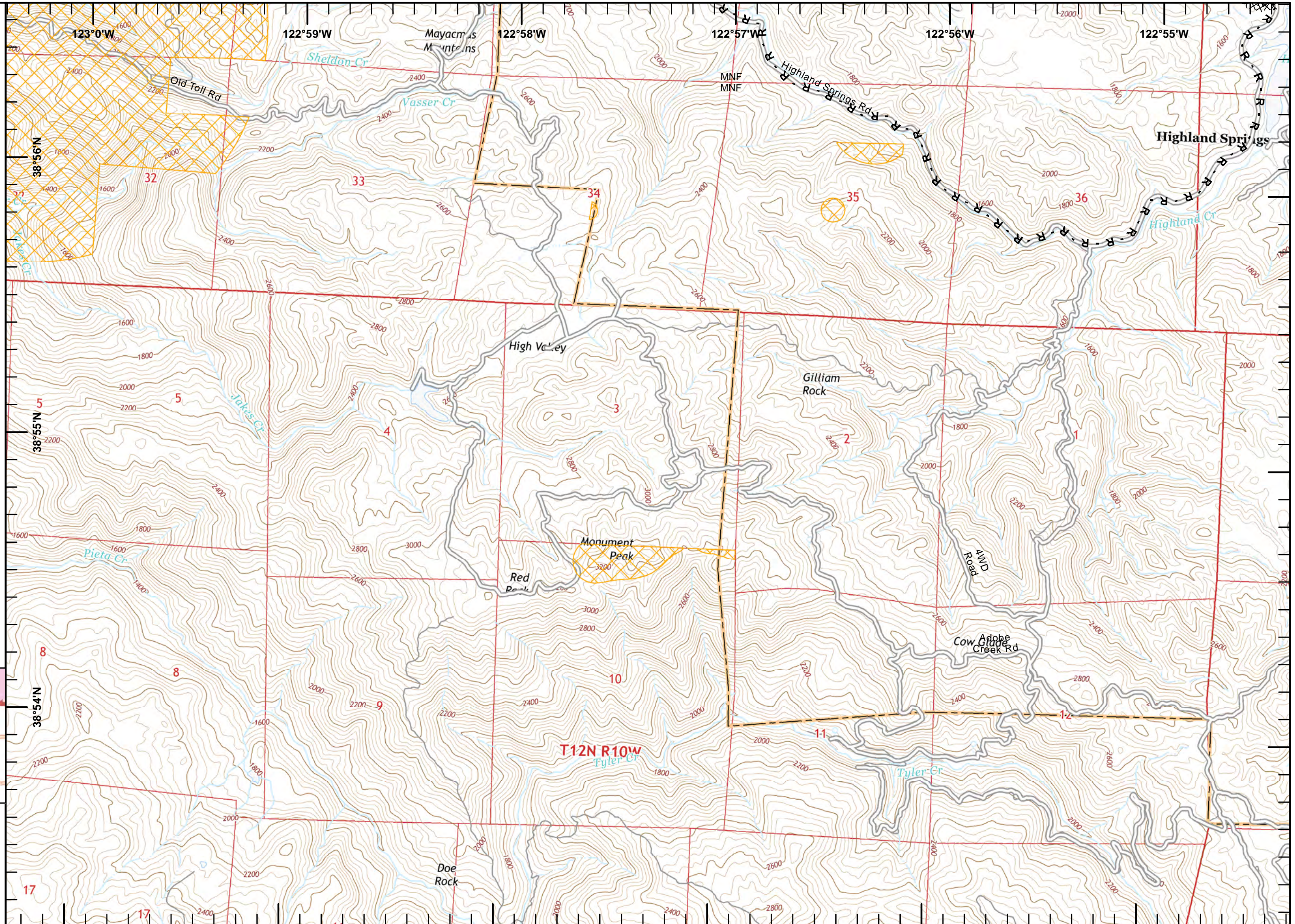
IAP MAP
 River Fire
 Mendocino Complex
 CA-MEU 008674
 0700 - 0700
 August 4, 2018
 Page 17 of 19

-  Equipment Avoidance Areas
-  Aerial Hazard
-  Active Mines (2010)

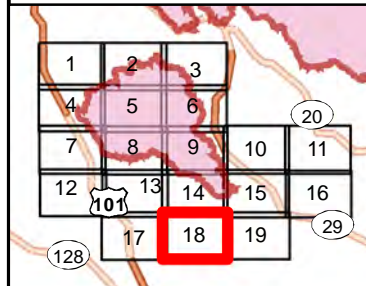




IAP MAP
River Fire
Mendocino Complex
CA-MEU 008674
0700 - 0700
August 4, 2018
Page 18 of 19



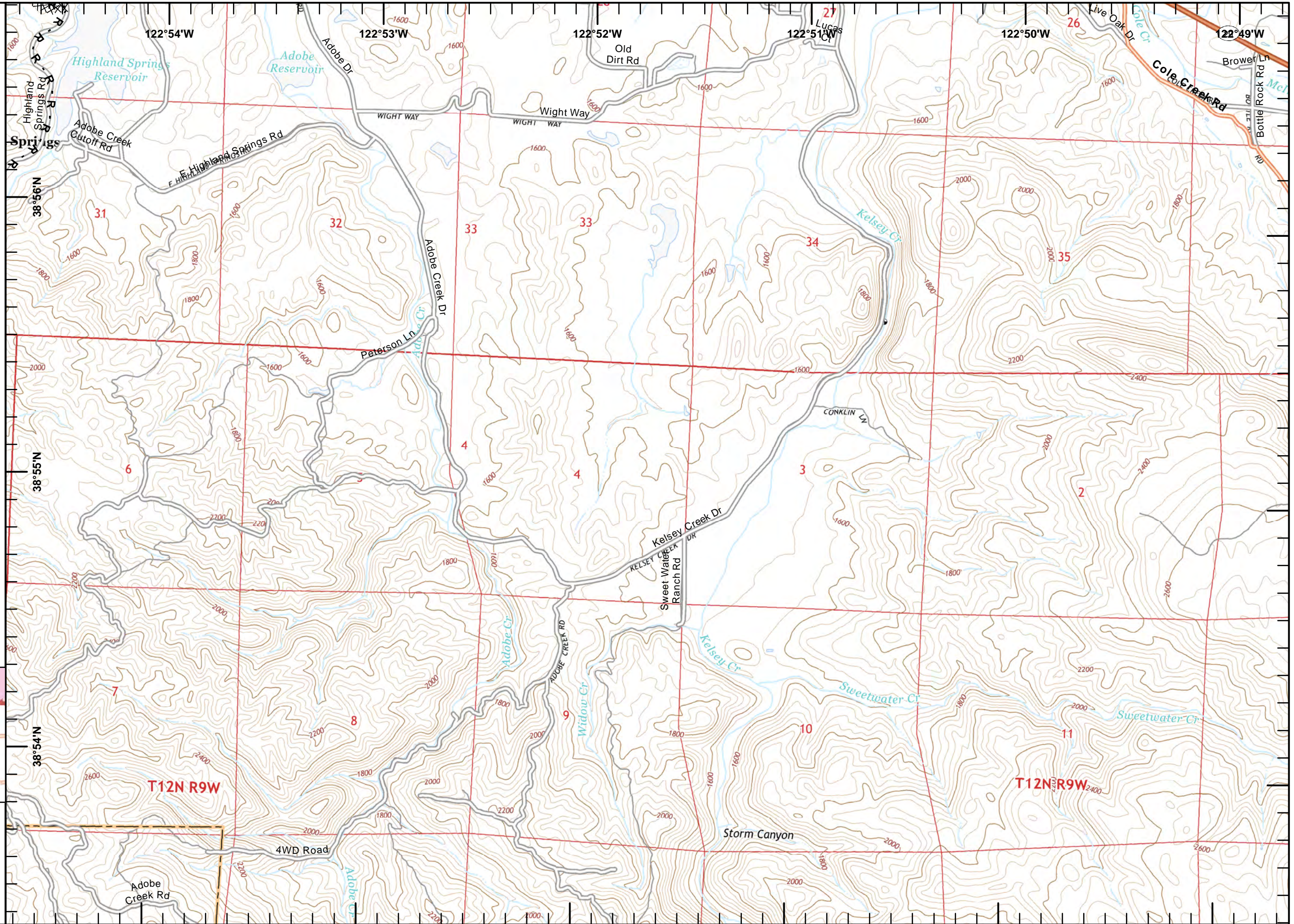
- XXXXXX Completed Dozer Line
- R - R Road as Completed Line
- Equipment Avoidance Areas



Scale: 0 0.125 0.25 0.5 Miles
1:24,000
IMT2 GIS
8/4/2018
03:02 hrs



IAP MAP
River Fire
Mendocino Complex
CA-MEU 008674
0700 - 0700
August 4, 2018
Page 19 of 19



Completed Dozer Line

R - R - Road as Completed Line

