



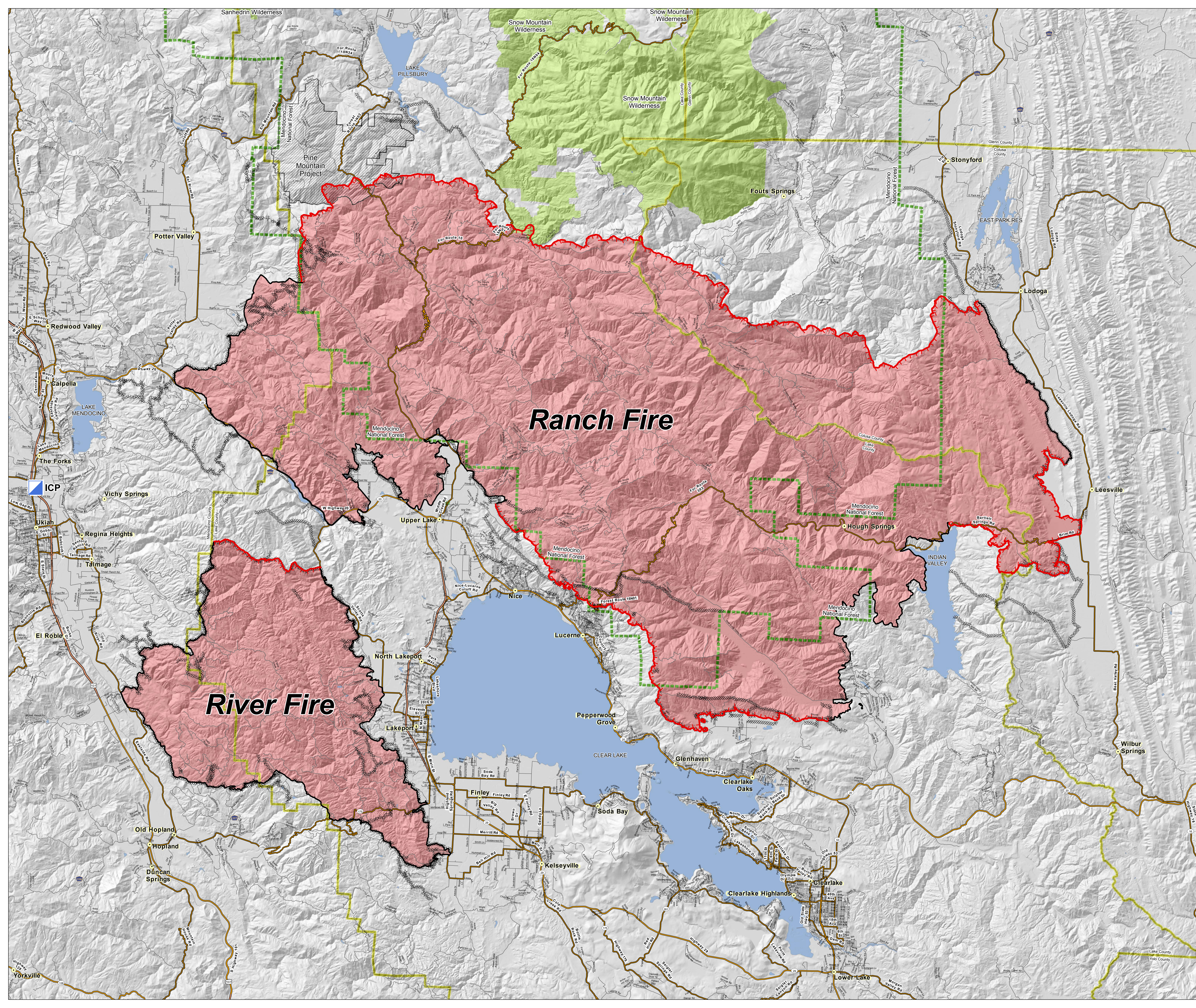
PUBLIC INFORMATION

Mendocino Complex

Ranch Fire River Fire

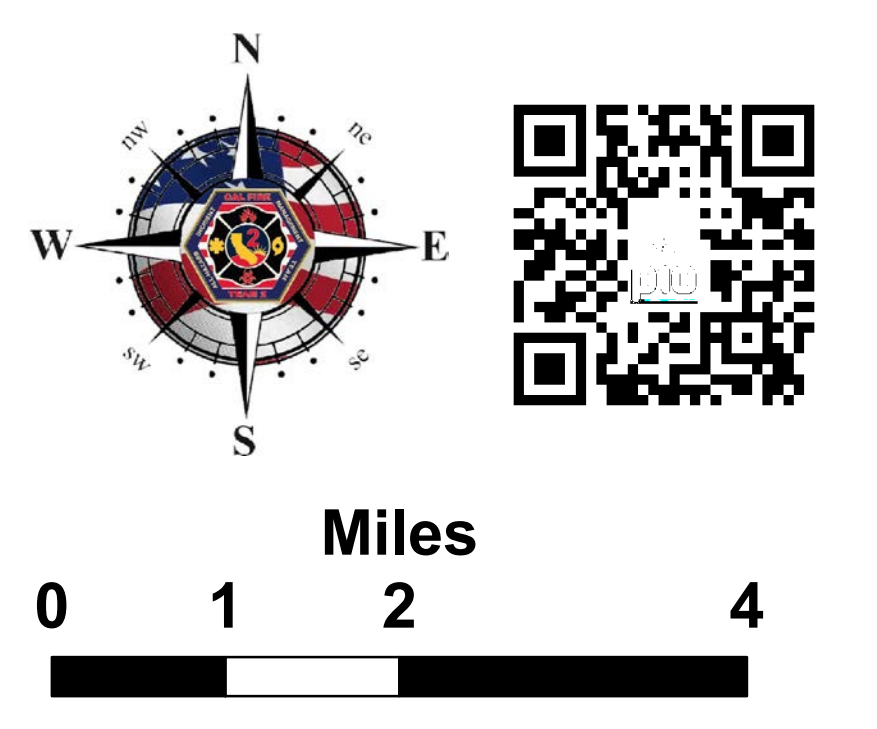
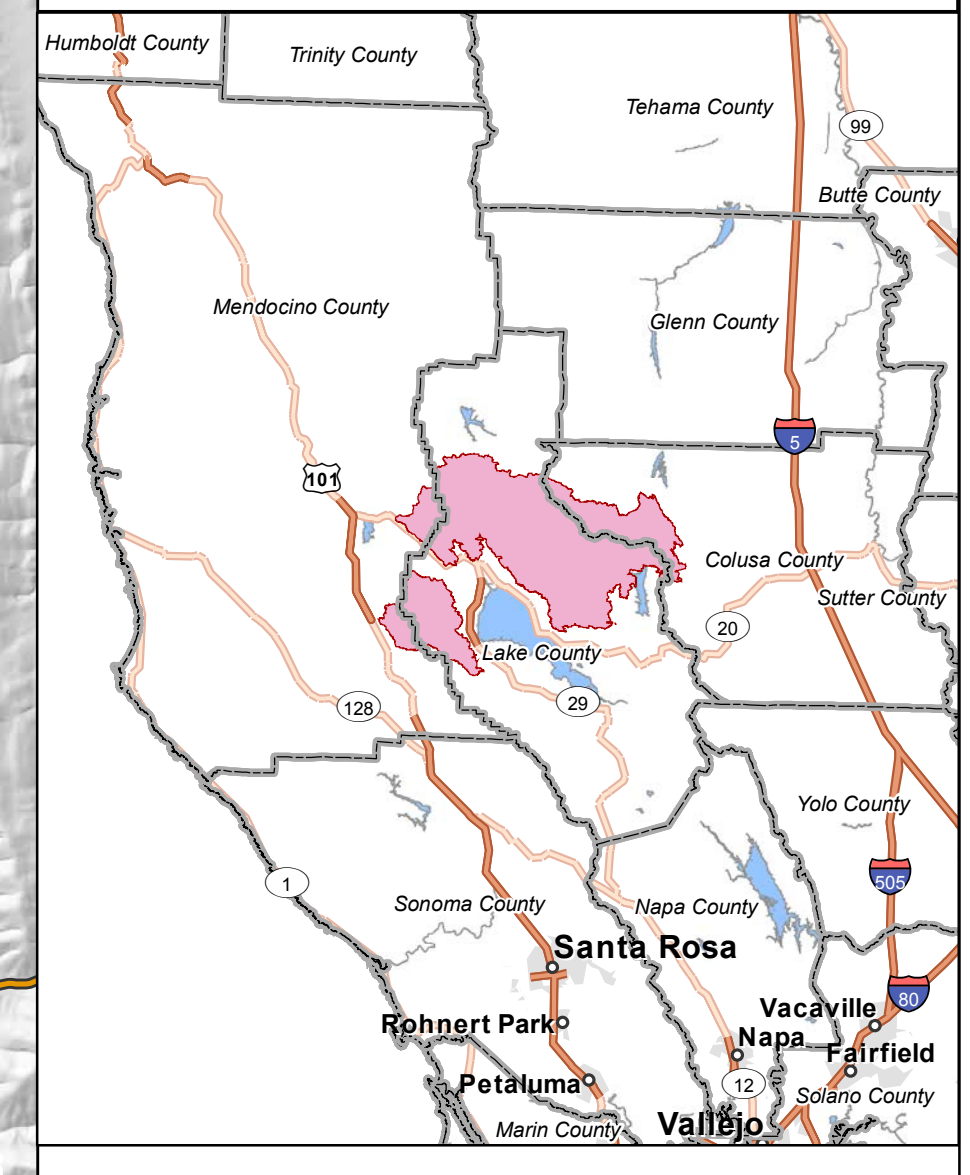
CA-MEU-008674
August 8, 2018

For Information Call
(707) 574-8261



- Incident Command Post
- Uncontrolled Fire Edge
- Completed Line
- Completed Dozer Line
- Pine Mountain Project
- USDA Forest Service
- County Boundary
- Wilderness
- Fire Perimeter

Vicinity Map



1:70,000
Datum: NAD 83

DISCLAIMER: The displayed incident data is approximate and should only be used for informational purposes. The information contained in this report was generated from GIS data maintained by various agencies and is not necessarily accurate to mapping, surveying, or engineering standards.