



IAP Index

Ranch Fire
Mendocino Complex
CA-MEU 008674

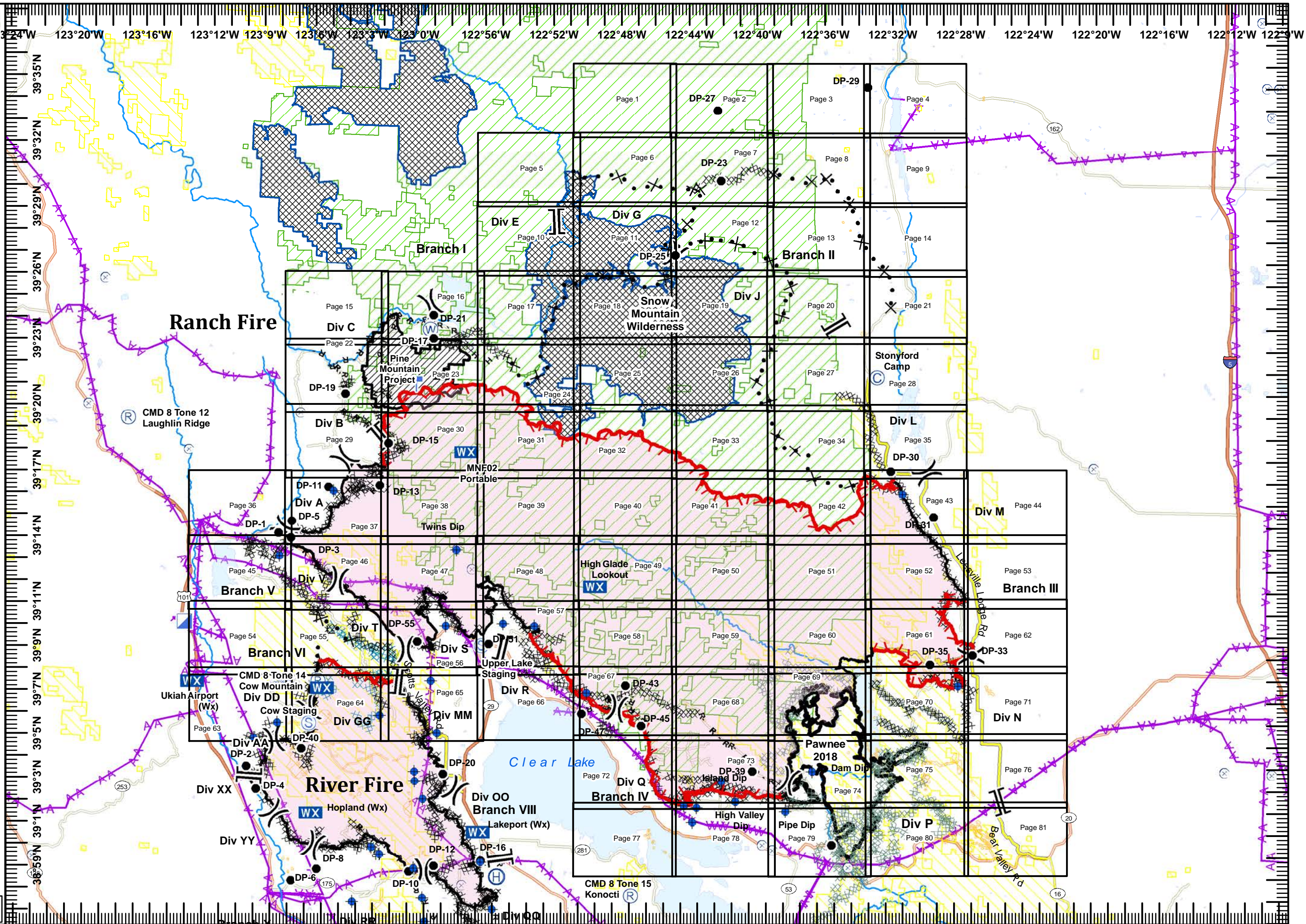
0700-0700
August 8, 2018

- Division Break
- Branch Break
- Camp
- Dip Site
- Drop Point
- Helibase
- Incident Command Post
- Lookout
- Mobile Weather Unit
- Repeater
- Staging
- Water Source
- Uncontrolled Fire Edge
- Completed Line
- Completed Dozer Line
- Completed Hand Line
- Road as Completed Line
- Proposed Dozer Line
- Aerial Hazard
- Equipment Avoidance Areas
- Bureau of Land Management
- USDA Forest Service
- Active Mines (2010)
- Pawnee (2018) Dozer Line



1:300,000

IMT2 GIS
8/8/2018
03:00 hrs



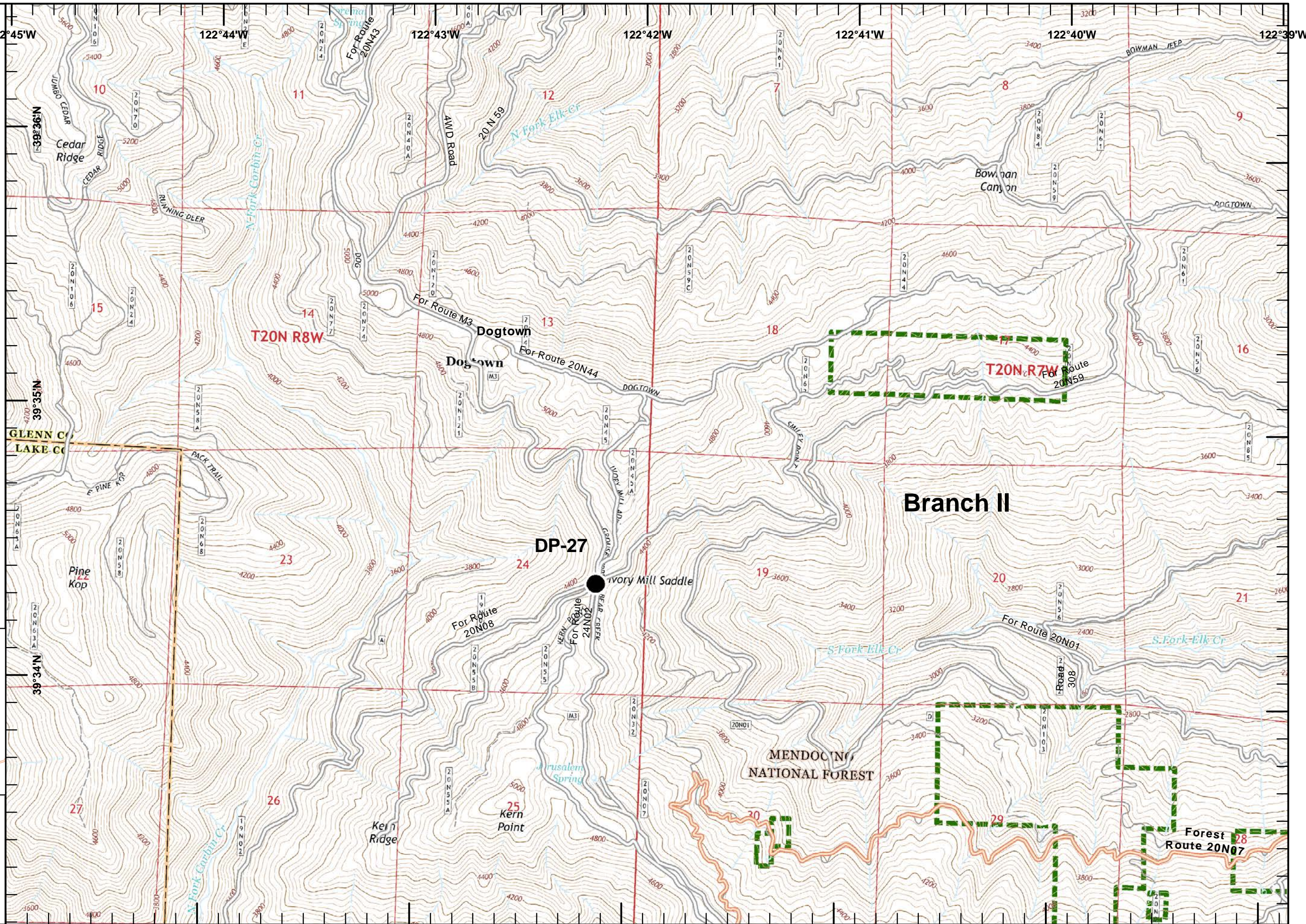


IAP MAP
 Ranch Fire
 Mendocino Complex
 CA-MEU 008674
 0700 - 0700
 August 8, 2018
 Page 2 of 81

● Drop Point
 ▭ USDA Forest Service

		1	2	3	4			
	5	6	7	8	9			
	10	11	12	13	14			
15	16	17	18	19	20	21		
22	23	24	25	26	27	28		
29	30	31	32	33	34	35		
36	37	38	39	40	41	42	43	44
45	46	47	48	49	50	51	52	53
54	55	56	57	58	59	60	61	62
63	64	65	66	67	68	69	70	71
		72	73	74	75	76		
		77	78	79	80	81		

Miles
 0 0.125 0.25 0.5
1:24,000
 IMT2 GIS
 8/8/2018
 02:17 hrs





IAP MAP
 Ranch Fire
 Mendocino Complex
 CA-MEU 008674
 0700 - 0700
 August 8, 2018
 Page 3 of 81

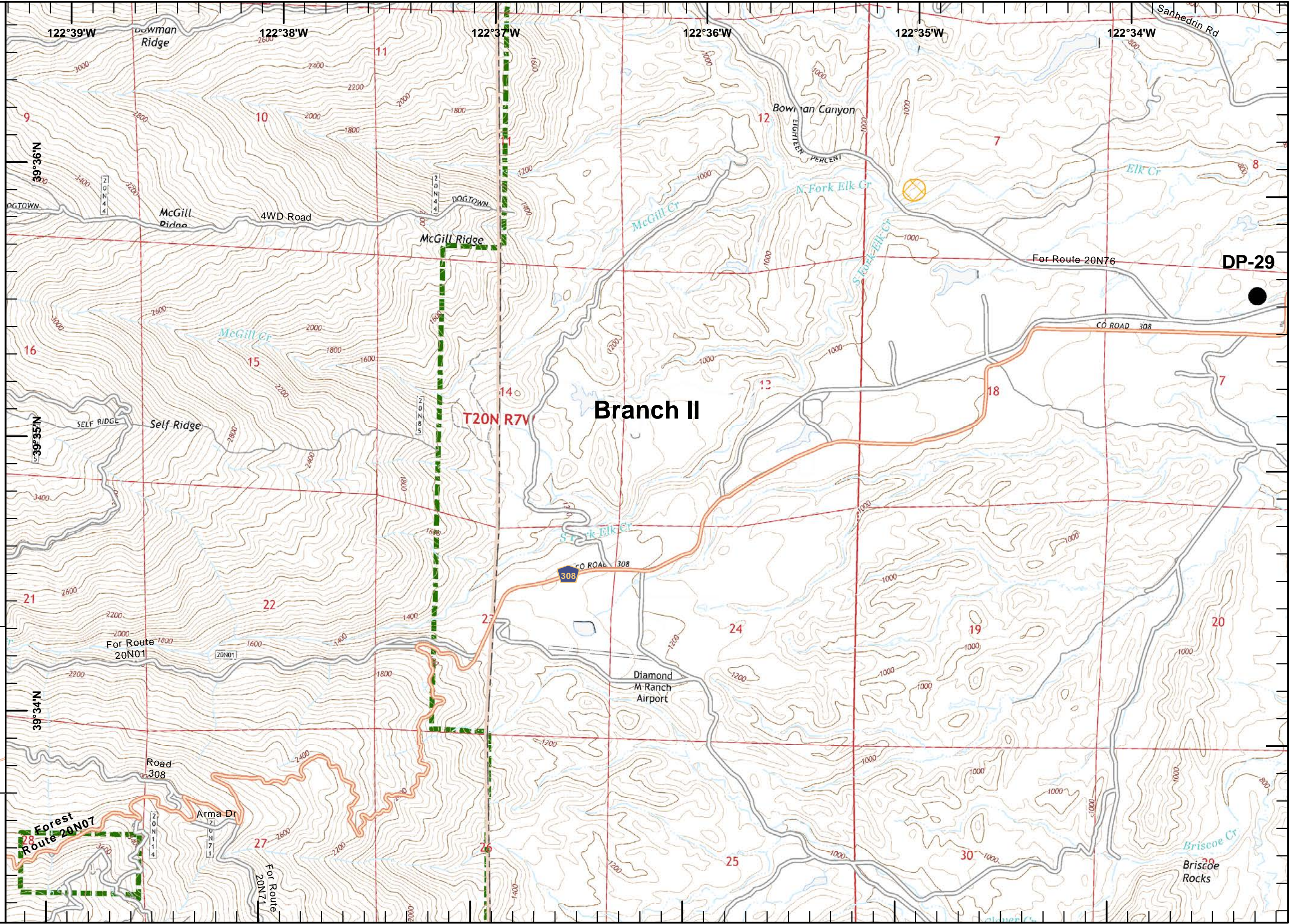
- Drop Point
- Equipment Avoidance Areas
- USDA Forest Service

	1	2	3	4				
5	6	7	8	9				
10	11	12	13	14				
15	16	17	18	19	20	21		
22	23	24	25	26	27	28		
29	30	31	32	33	34	35		
36	37	38	39	40	41	42	43	44
45	46	47	48	49	50	51	52	53
54	55	56	57	58	59	60	61	62
63	64	65	66	67	68	69	70	71
	72	73	74	75	76			
	77	78	79	80	81			

Miles
0 0.125 0.25 0.5

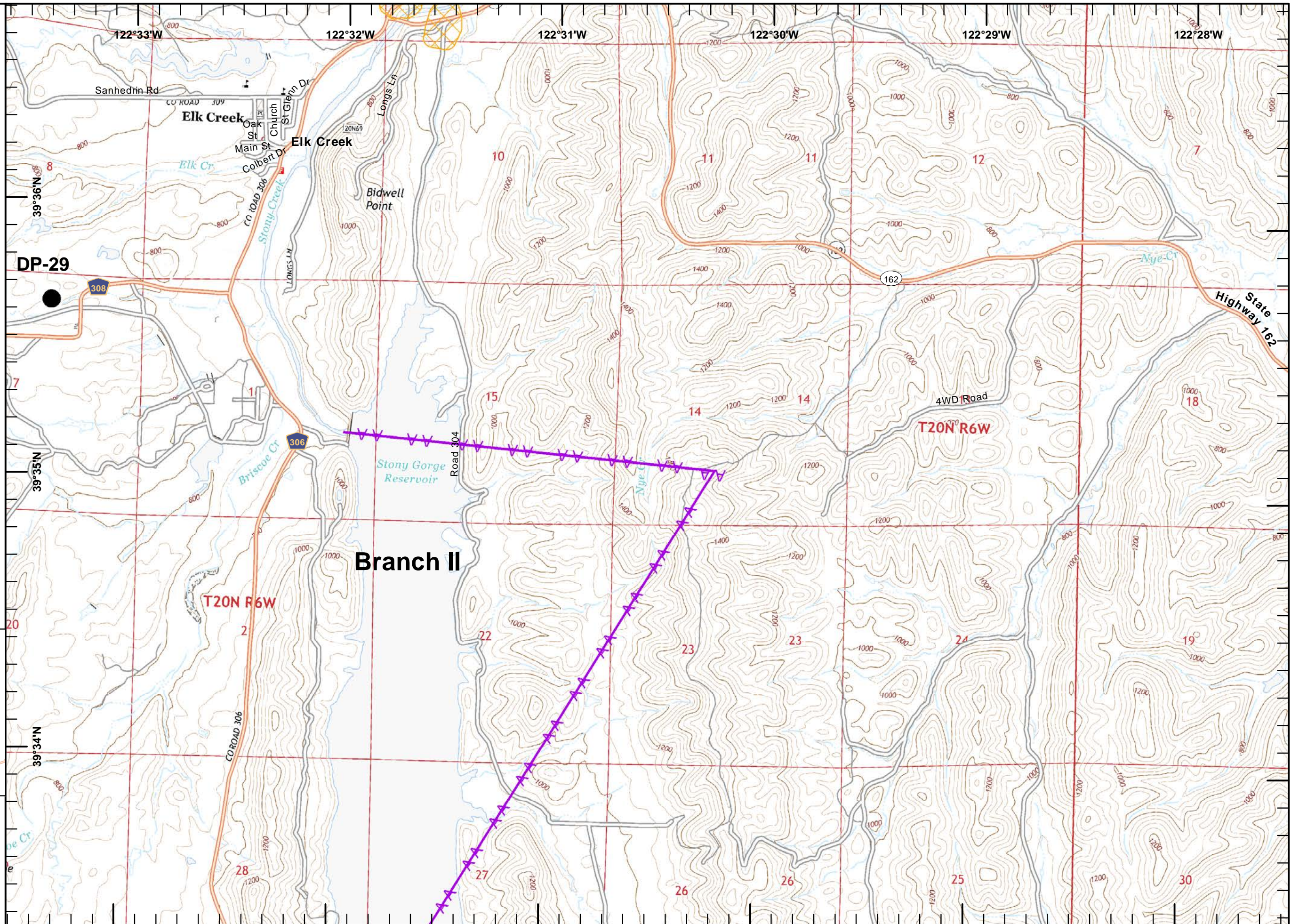
1:24,000

IMT2 GIS
8/8/2018
02:18 hrs





IAP MAP
 Ranch Fire
 Mendocino Complex
 CA-MEU 008674
 0700 - 0700
 August 8, 2018
 Page 4 of 81



● Drop Point

Equipment Avoidance Areas

▲ Aerial Hazard

	1	2	3	4				
5	6	7	8	9				
10	11	12	13	14				
15	16	17	18	19	20	21		
22	23	24	25	26	27	28		
29	30	31	32	33	34	35		
36	37	38	39	40	41	42	43	44
45	46	47	48	49	50	51	52	53
54	55	56	57	58	59	60	61	62
63	64	65	66	67	68	69	70	71
	72	73	74	75	76			
	77	78	79	80	81			

North arrow and scale bar (0 to 0.5 miles).
 Scale: 1:24,000
 IMT2 GIS
 8/8/2018
 02:18 hrs



IAP MAP

Ranch Fire
Mendocino Complex
CA-MEU 008674
0700 - 0700
August 8, 2018
Page 5 of 81

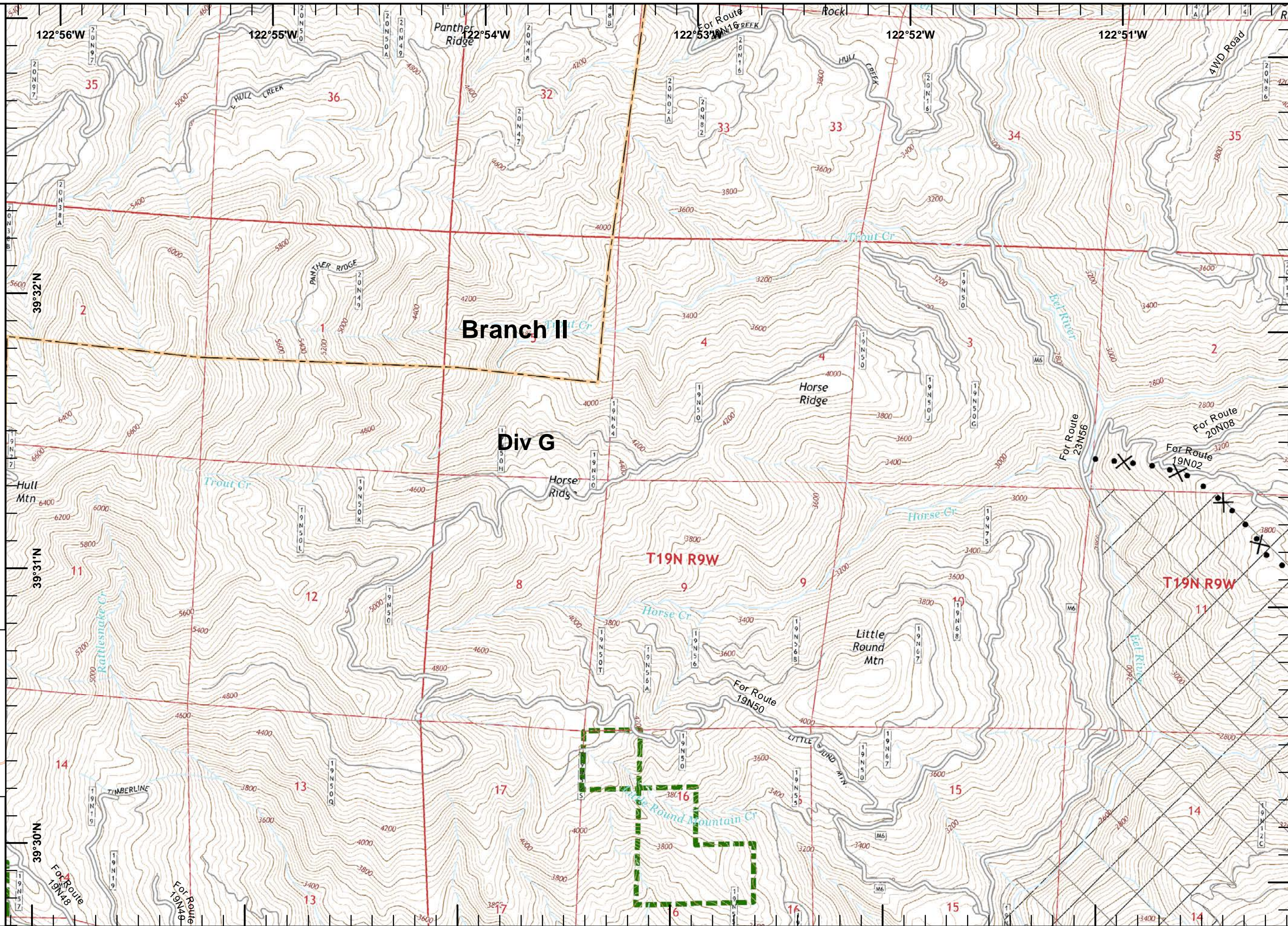
- Proposed Dozer Line
- Wilderness Area
- USDA Forest Service

	1	2	3	4
5	6	7	8	9
10	11	12	13	14
15	16	17	18	19
20	21	22	23	24
25	26	27	28	29
30	31	32	33	34
35	36	37	38	39
40	41	42	43	44
45	46	47	48	49
50	51	52	53	54
55	56	57	58	59
60	61	62	63	64
65	66	67	68	69
70	71	72	73	74
75	76	77	78	79
80	81			

Miles
0 0.125 0.25 0.5

1:24,000

IMT2 GIS
8/8/2018
02:19 hrs



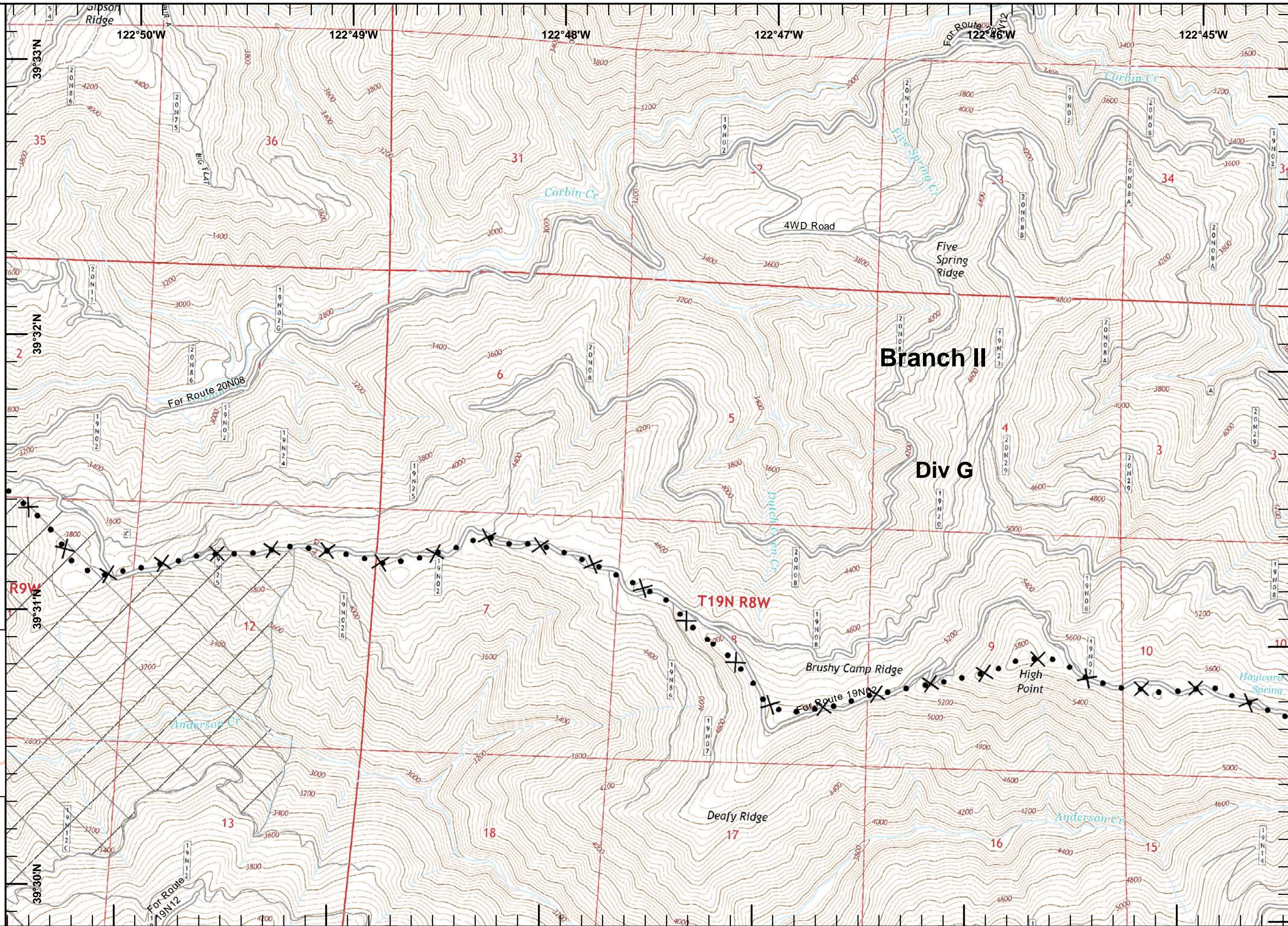


IAP MAP
 Ranch Fire
 Mendocino Complex
 CA-MEU 008674
 0700 - 0700
 August 8, 2018
 Page 6 of 81

- Proposed Dozer Line
- Wilderness Area
- USDA Forest Service

	1	2	3	4				
5	6	7	8	9				
10	11	12	13	14				
15	16	17	18	19	20	21		
22	23	24	25	26	27	28		
29	30	31	32	33	34	35		
36	37	38	39	40	41	42	43	44
45	46	47	48	49	50	51	52	53
54	55	56	57	58	59	60	61	62
63	64	65	66	67	68	69	70	71
	72	73	74	75	76			
	77	78	79	80	81			

Miles
 0 0.125 0.25 0.5
1:24,000
 IMT2 GIS
 8/8/2018
 02:20 hrs



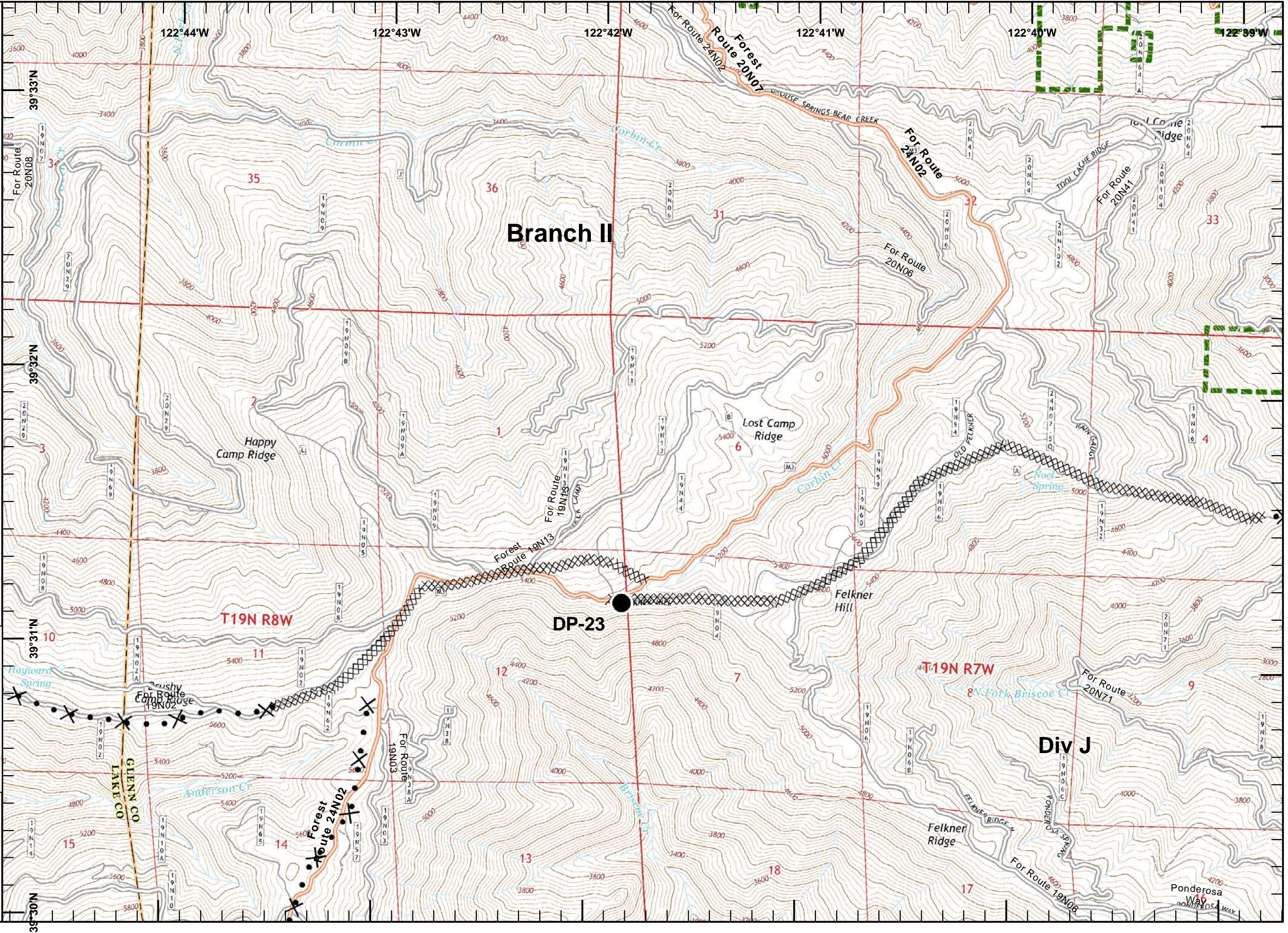


IAP MAP
 Ranch Fire
 Mendocino Complex
 CA-MEU 008674
 0700 - 0700
 August 8, 2018
 Page 7 of 81

- Drop Point
- XXXXX Completed Dozer Line
- ✕ Proposed Dozer Line
- USDA Forest Service

	1	2	3	4
5	6	7	8	9
10	11	12	13	14
15	16	17	18	19
20	21	22	23	24
25	26	27	28	29
30	31	32	33	34
35	36	37	38	39
40	41	42	43	44
45	46	47	48	49
50	51	52	53	54
55	56	57	58	59
60	61	62	63	64
65	66	67	68	69
70	71	72	73	74
75	76	77	78	79
80	81			

North arrow and scale bar (0 to 0.5 Miles).
 Scale: 1:24,000
 IMT2 GIS 8/8/2018 02:20 hrs





IAP MAP

Ranch Fire
Mendocino Complex
CA-MEU 008674
0700 - 0700
August 8, 2018
Page 8 of 81

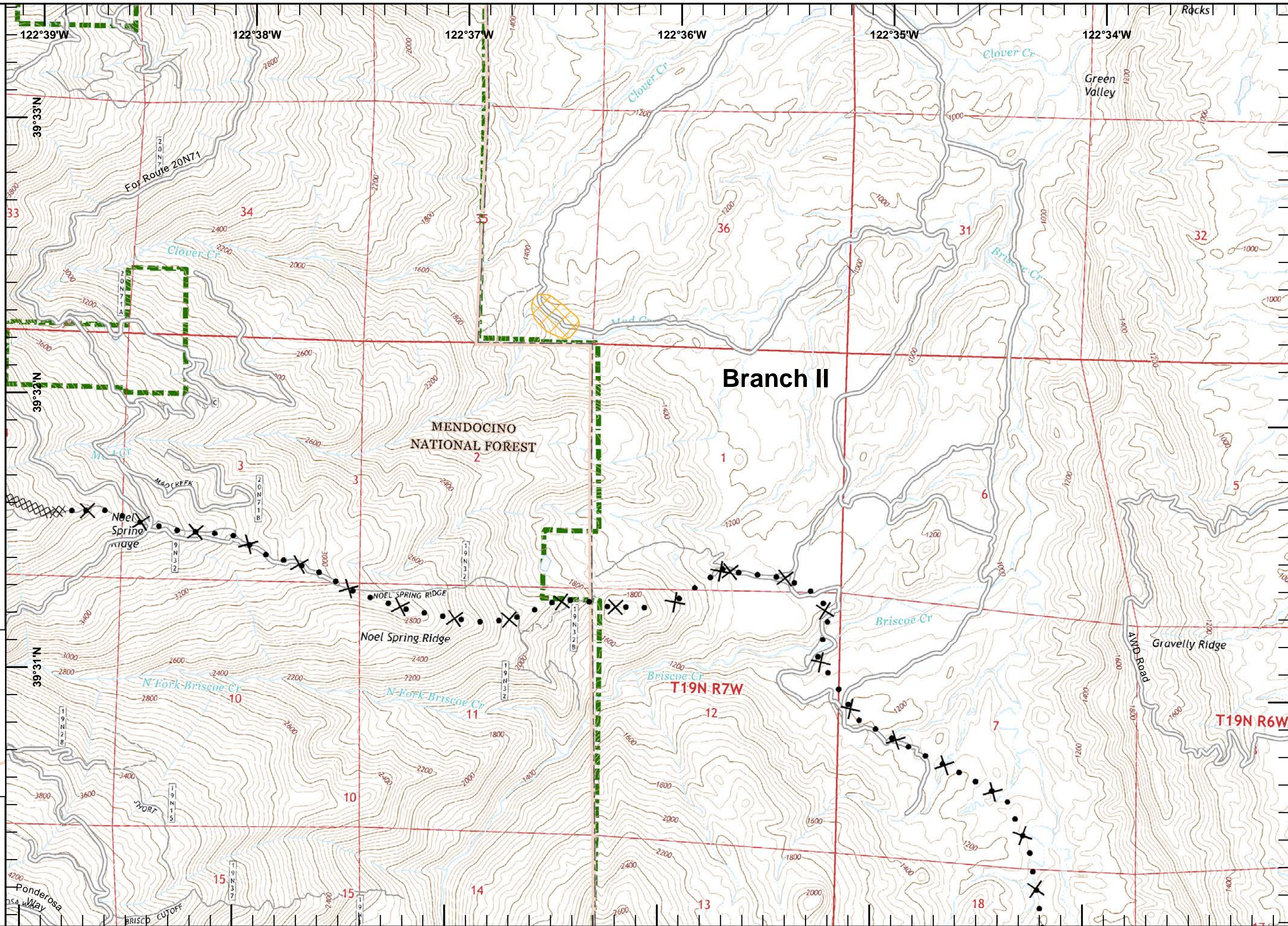
- Completed Dozer Line
- Proposed Dozer Line
- Equipment Avoidance Areas
- USDA Forest Service

	1	2	3	4
	5	6	7	8
	10	11	12	13
15	16	17	18	19
22	23	24	25	26
29	30	31	32	33
36	37	38	39	40
45	46	47	48	49
54	55	56	57	58
63	64	65	66	67
	72	73	74	75
	77	78	79	80

Miles
0 0.125 0.25 0.5

1:24,000

IMT2 GIS
8/8/2018
02:21 hrs



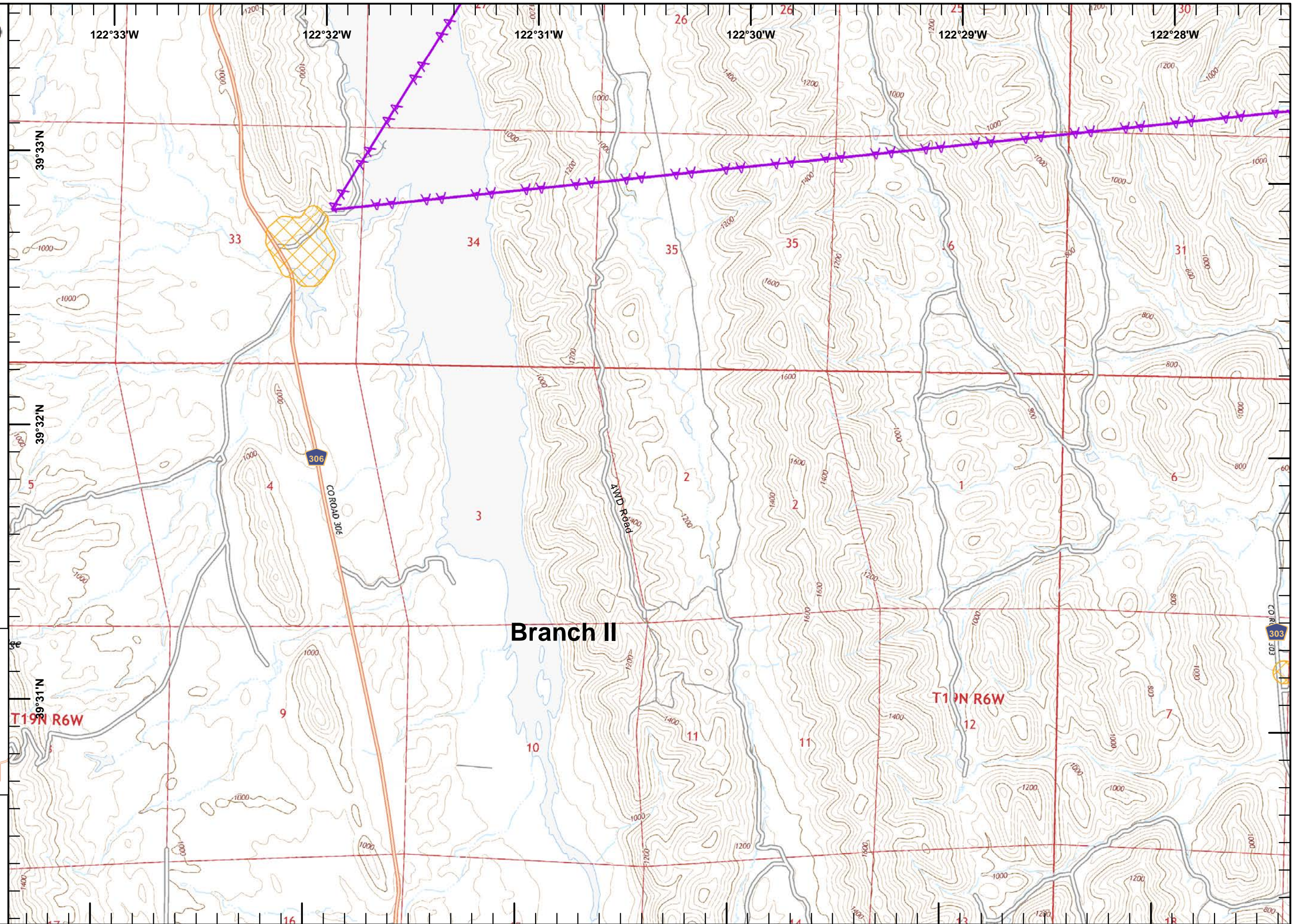


IAP MAP
 Ranch Fire
 Mendocino Complex
 CA-MEU 008674
 0700 - 0700
 August 8, 2018
 Page 9 of 81

Equipment Avoidance Areas
 Aerial Hazard

	1	2	3	4				
	5	6	7	8	9			
	10	11	12	13	14			
15	16	17	18	19	20	21		
22	23	24	25	26	27	28		
29	30	31	32	33	34	35		
36	37	38	39	40	41	42	43	44
45	46	47	48	49	50	51	52	53
54	55	56	57	58	59	60	61	62
63	64	65	66	67	68	69	70	71
	72	73	74	75	76			
	77	78	79	80	81			

0 0.125 0.25 0.5 Miles
 1:24,000
 IMT2 GIS
 8/8/2018
 02:21 hrs



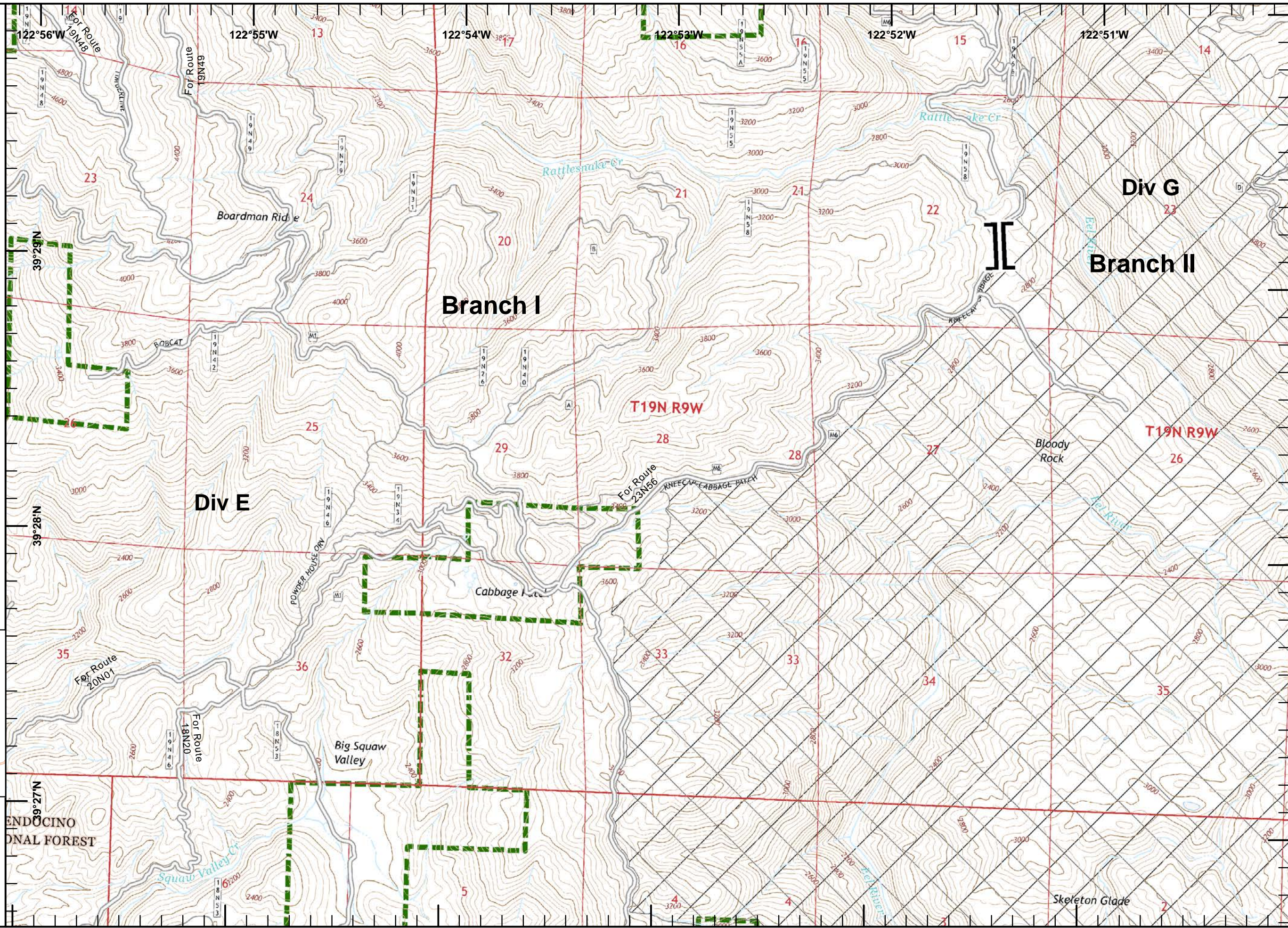


IAP MAP
 Ranch Fire
 Mendocino Complex
 CA-MEU 008674
 0700 - 0700
 August 8, 2018
 Page 10 of 81

- Branch Break
- Wilderness Area
- USDA Forest Service

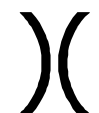




	1	2	3	4
5	6	7	8	9
10	11	12	13	14
15	16	17	18	19
20	21	22	23	24
25	26	27	28	29
30	31	32	33	34
35	36	37	38	39
40	41	42	43	44
45	46	47	48	49
50	51	52	53	54
55	56	57	58	59
60	61	62	63	64
65	66	67	68	69
70	71	72	73	74
75	76	77	78	79
80	81			

Miles
 0 0.125 0.25 0.5
 1:24,000
 IMT2 GIS
 8/8/2018
 02:22 hrs







IAP MAP
 Ranch Fire
 Mendocino Complex
 CA-MEU 008674
 0700 - 0700
 August 8, 2018
 Page 11 of 81

-  Division Break
-  Drop Point
-  Proposed Dozer Line
-  Wilderness Area
-  USDA Forest Service

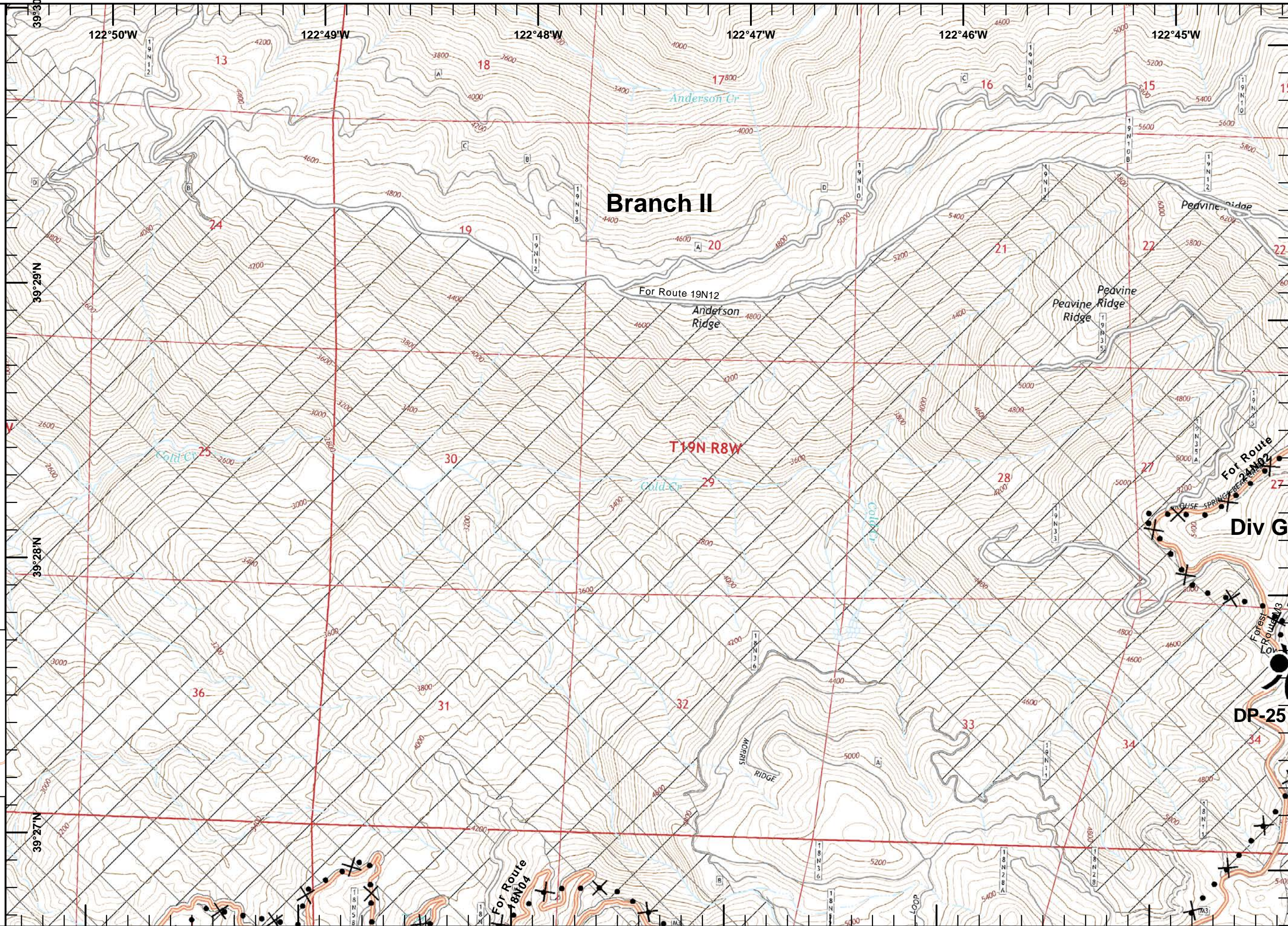
	1	2	3	4				
5	6	7	8	9				
10	11	12	13	14				
15	16	17	18	19	20	21		
22	23	24	25	26	27	28		
29	30	31	32	33	34	35		
36	37	38	39	40	41	42	43	44
45	46	47	48	49	50	51	52	53
54	55	56	57	58	59	60	61	62
63	64	65	66	67	68	69	70	71
	72	73	74	75	76			
	77	78	79	80	81			

Miles
 0 0.125 0.25 0.5

1:24,000

IMT2 GIS
 8/8/2018
 02:23 hrs





IAP MAP

Ranch Fire
Mendocino Complex
CA-MEU 008674
0700 - 0700
August 8, 2018
Page 12 of 81

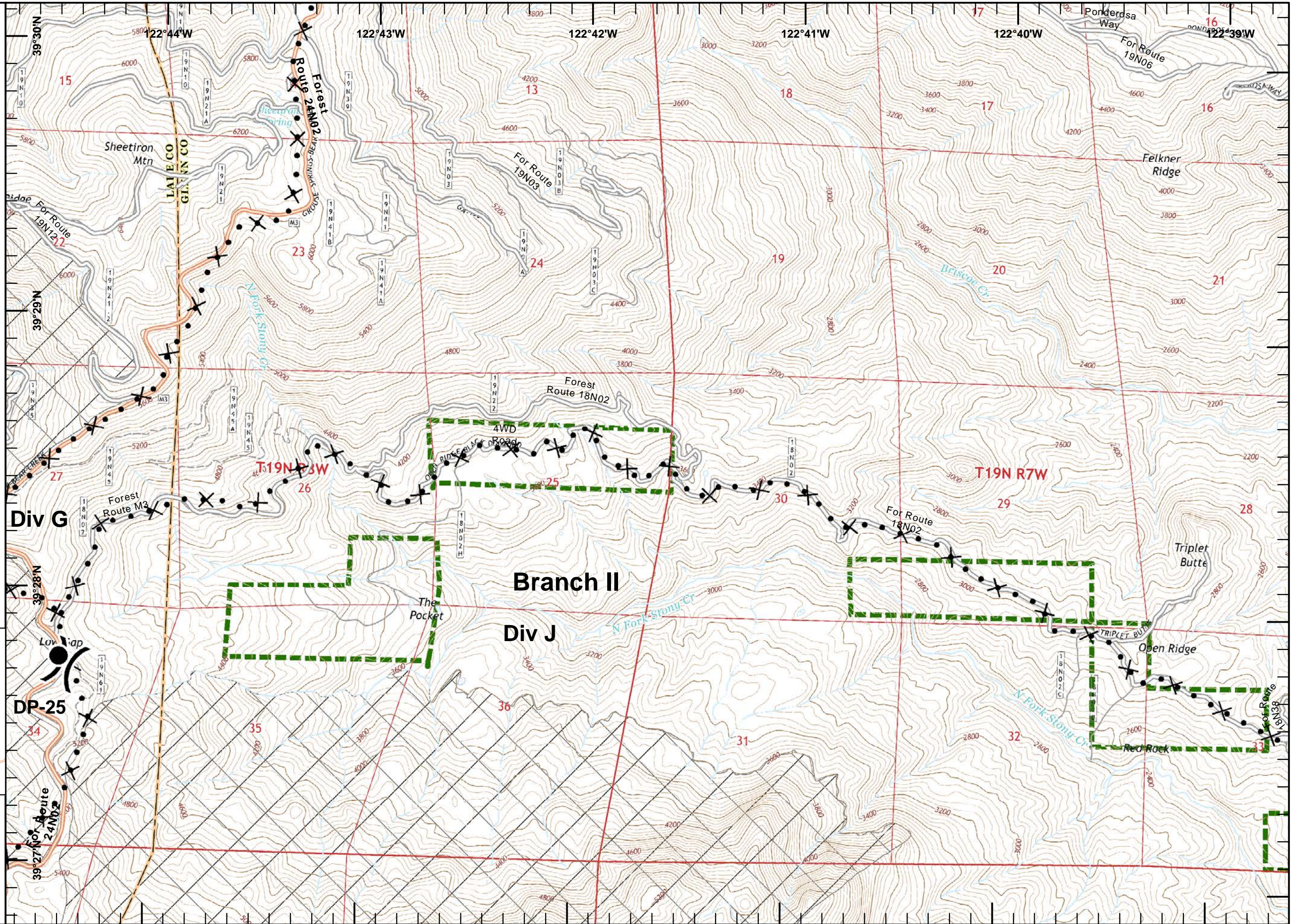
- Division Break
- Drop Point
- Proposed Dozer Line
- Wilderness Area
- USDA Forest Service

	1	2	3	4
5	6	7	8	9
10	11	12	13	14
15	16	17	18	19
22	23	24	25	26
29	30	31	32	33
36	37	38	39	40
45	46	47	48	49
54	55	56	57	58
63	64	65	66	67
	72	73	74	75
	77	78	79	80
29				81

Miles
0 0.125 0.25 0.5

1:24,000

IMT2 GIS
8/8/2018
02:23 hrs





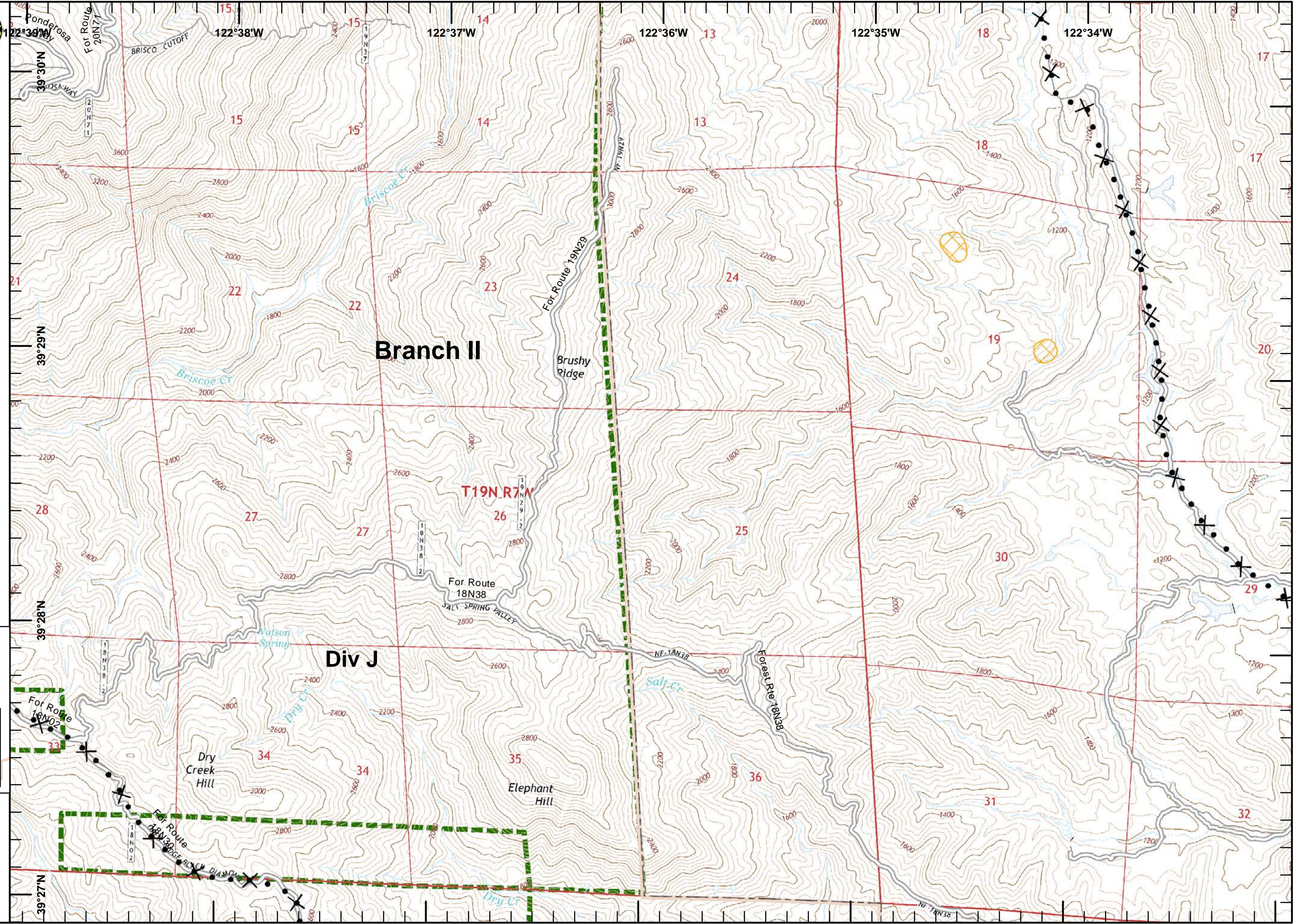
IAP MAP
 Ranch Fire
 Mendocino Complex
 CA-MEU 008674
 0700 - 0700
 August 8, 2018
 Page 13 of 81

- Proposed Dozer Line
- Equipment Avoidance Areas
- USDA Forest Service

	1	2	3	4
	5	6	7	8
	10	11	12	13
15	16	17	18	19
22	23	24	25	26
29	30	31	32	33
36	37	38	39	40
45	46	47	48	49
54	55	56	57	58
63	64	65	66	67
	72	73	74	75
	77	78	79	80

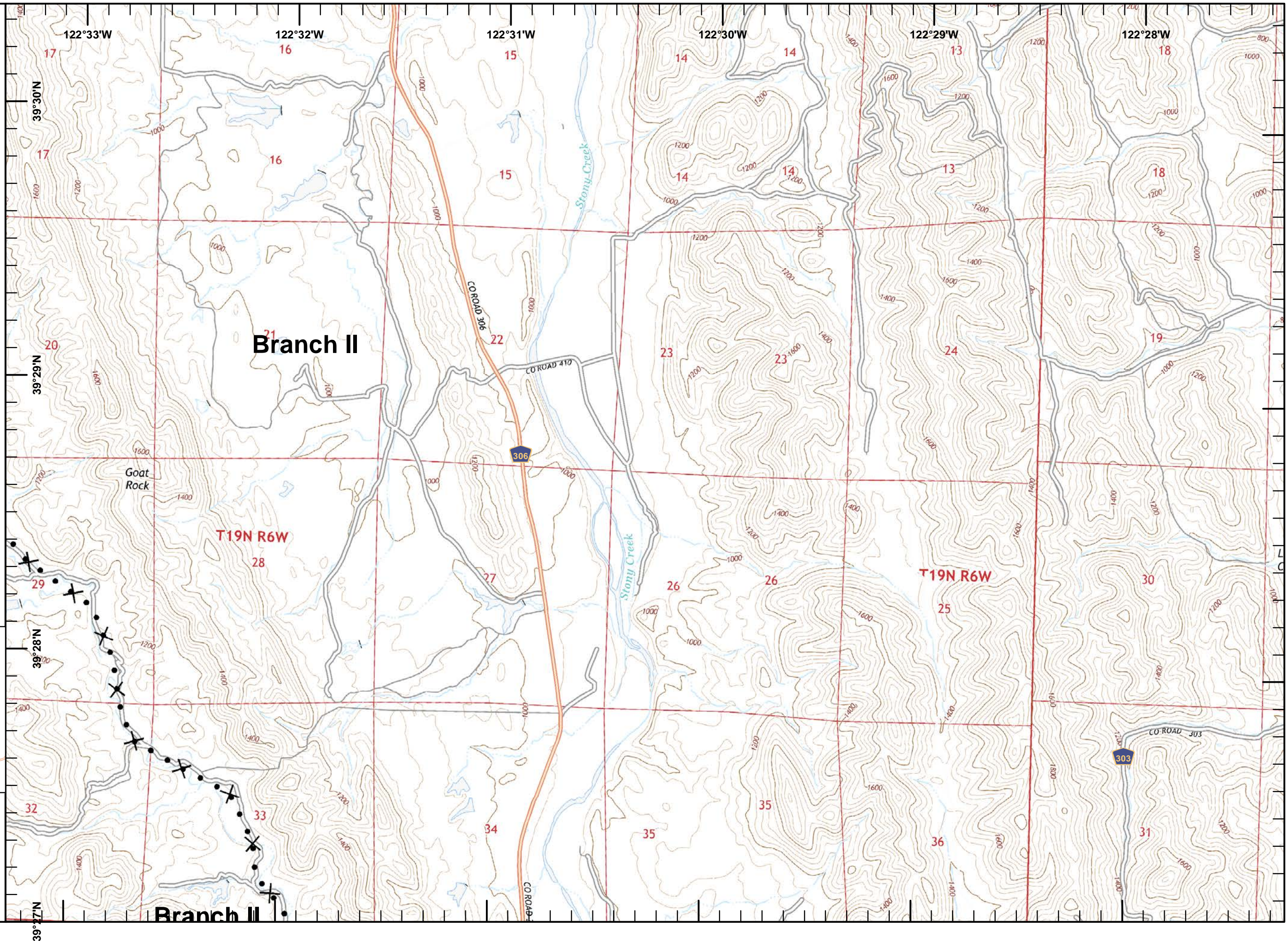
Miles
0 0.125 0.25 0.5

1:24,000
 IMT2 GIS
 8/8/2018
 02:24 hrs





IAP MAP
 Ranch Fire
 Mendocino Complex
 CA-MEU 008674
 0700 - 0700
 August 8, 2018
 Page 14 of 81



✕ • Proposed Dozer Line

	1	2	3	4				
	5	6	7	8	9			
	10	11	12	13	14			
15	16	17	18	19	20	21		
22	23	24	25	26	27	28		
29	30	31	32	33	34	35		
36	37	38	39	40	41	42	43	44
45	46	47	48	49	50	51	52	53
54	55	56	57	58	59	60	61	62
63	64	65	66	67	68	69	70	71
	72	73	74	75	76			
	77	78	79	80	81			

1:24,000

IMT2 GIS
8/8/2018
02:25 hrs



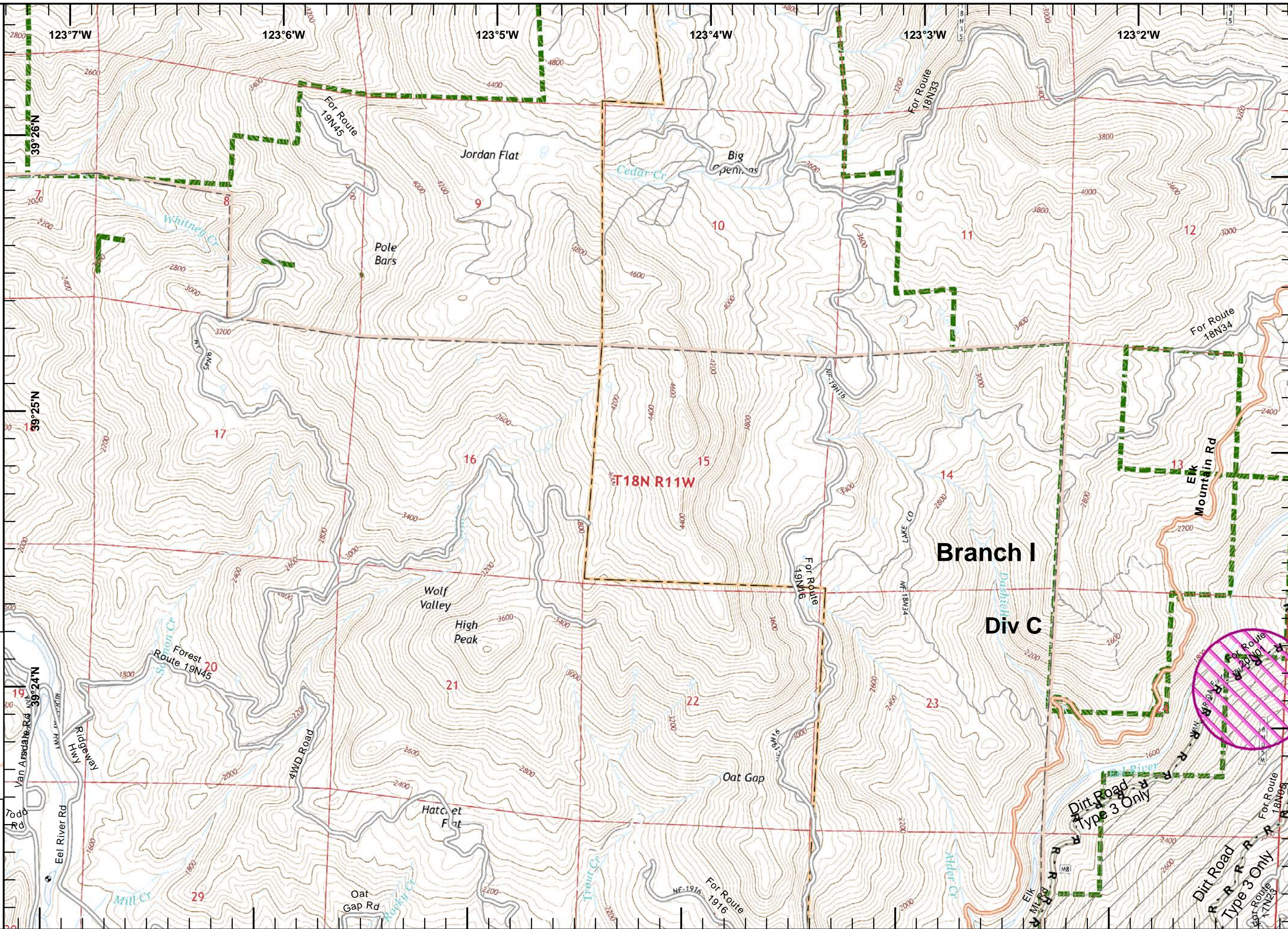
IAP MAP

Ranch Fire
 Mendocino Complex
 CA-MEU 008674
 0700 - 0700
 August 8, 2018
 Page 15 of 81

- R - R - Road as Completed Line
- Pine Mountain Project
- USDA Forest Service
- No Firing Area

	1	2	3	4				
	5	6	7	8	9			
	10	11	12	13	14			
15	16	17	18	19	20	21		
22	23	24	25	26	27	28		
29	30	31	32	33	34	35		
36	37	38	39	40	41	42	43	44
45	46	47	48	49	50	51	52	53
54	55	56	57	58	59	60	61	62
63	64	65	66	67	68	69	70	71
	72	73	74	75	76			
	77	78	79	80	81			

Miles
 0 0.125 0.25 0.5
 1:24,000
 IMT2 GIS
 8/8/2018
 02:25 hrs



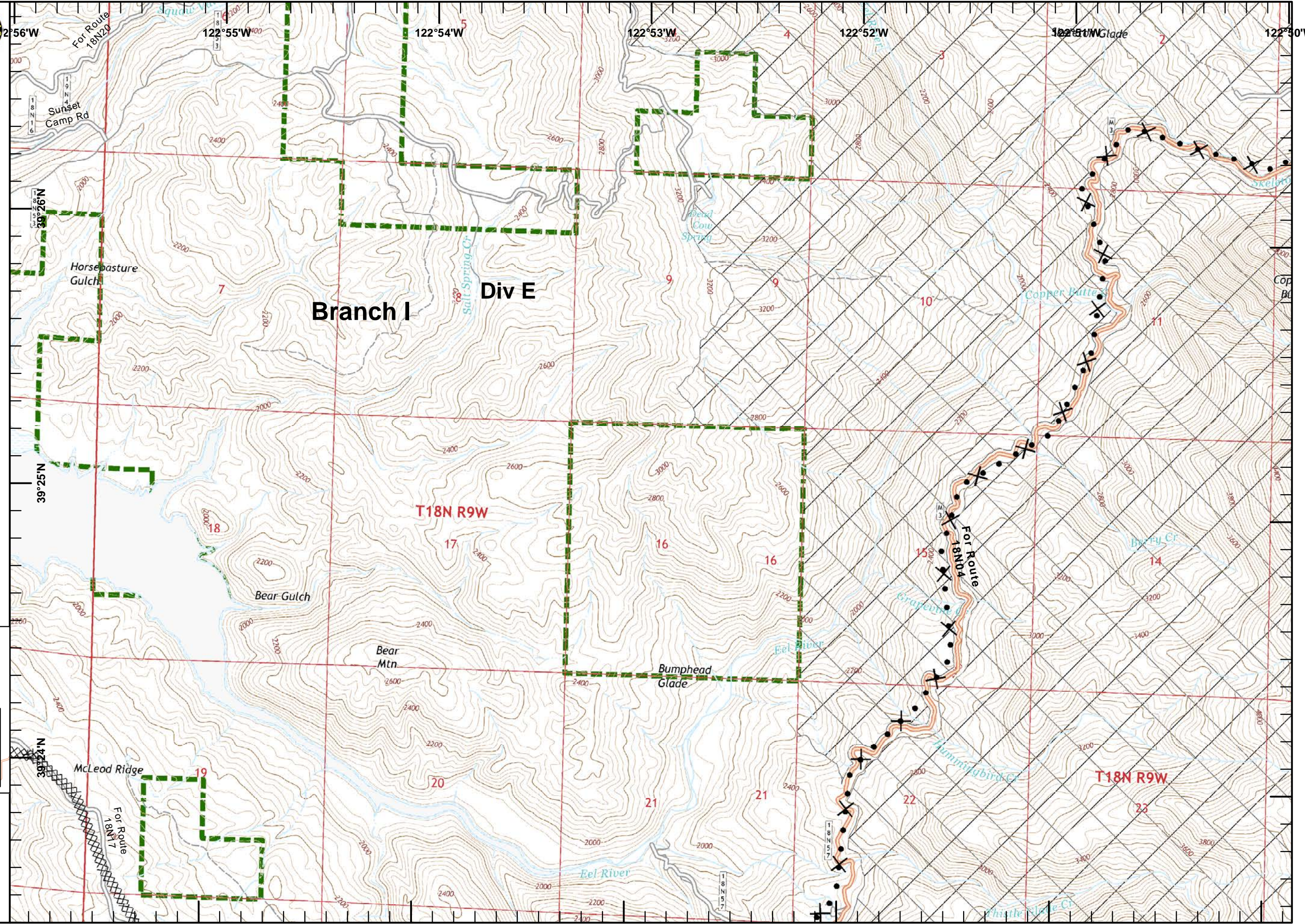


IAP MAP
 Ranch Fire
 Mendocino Complex
 CA-MEU 008674
 0700 - 0700
 August 8, 2018
 Page 17 of 81

- Completed Dozer Line
- Proposed Dozer Line
- Wilderness Area
- USDA Forest Service

	1	2	3	4				
	5	6	7	8	9			
	10	11	12	13	14			
15	16	17	18	19	20	21		
22	23	24	25	26	27	28		
29	30	31	32	33	34	35		
36	37	38	39	40	41	42	43	44
45	46	47	48	49	50	51	52	53
54	55	56	57	58	59	60	61	62
63	64	65	66	67	68	69	70	71
	72	73	74	75	76			
	77	78	79	80	81			

Miles
 0 0.125 0.25 0.5
1:24,000
 IMT2 GIS
 8/8/2018
 02:27 hrs



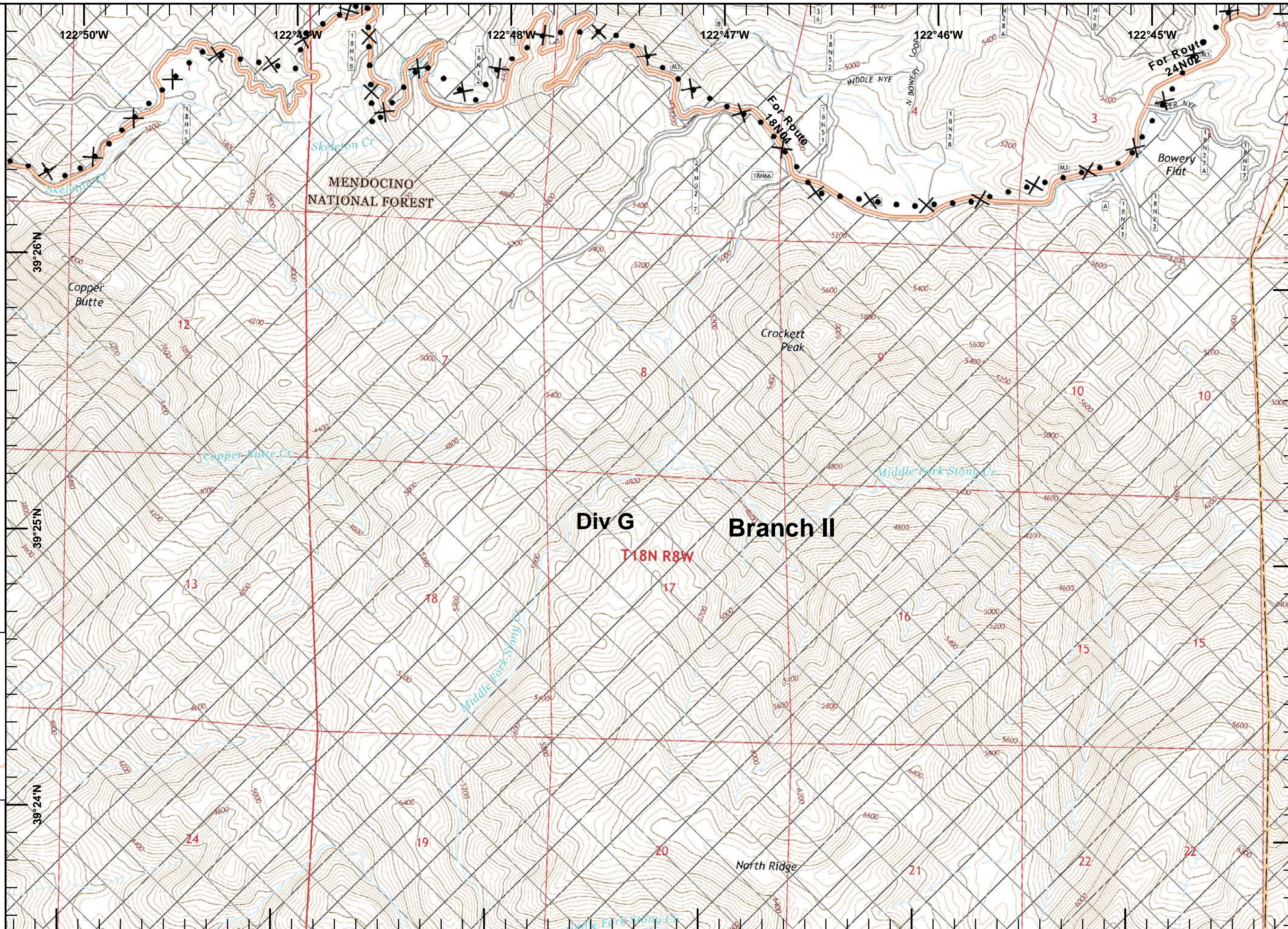


IAP MAP
 Ranch Fire
 Mendocino Complex
 CA-MEU 008674
 0700 - 0700
 August 8, 2018
 Page 18 of 81

- Proposed Dozer Line
- Wilderness Area
- USDA Forest Service

	1	2	3	4				
	5	6	7	8	9			
	10	11	12	13	14			
15	16	17	18	19	20	21		
22	23	24	25	26	27	28		
29	30	31	32	33	34	35		
36	37	38	39	40	41	42	43	44
45	46	47	48	49	50	51	52	53
54	55	56	57	58	59	60	61	62
63	64	65	66	67	68	69	70	71
	72	73	74	75	76			
	77	78	79	80	81			

Miles
 0 0.125 0.25 0.5
1:24,000
 IMT2 GIS
 8/8/2018
 02:27 hrs





IAP MAP

Ranch Fire
Mendocino Complex
CA-MEU 008674
0700 - 0700
August 8, 2018
Page 19 of 81

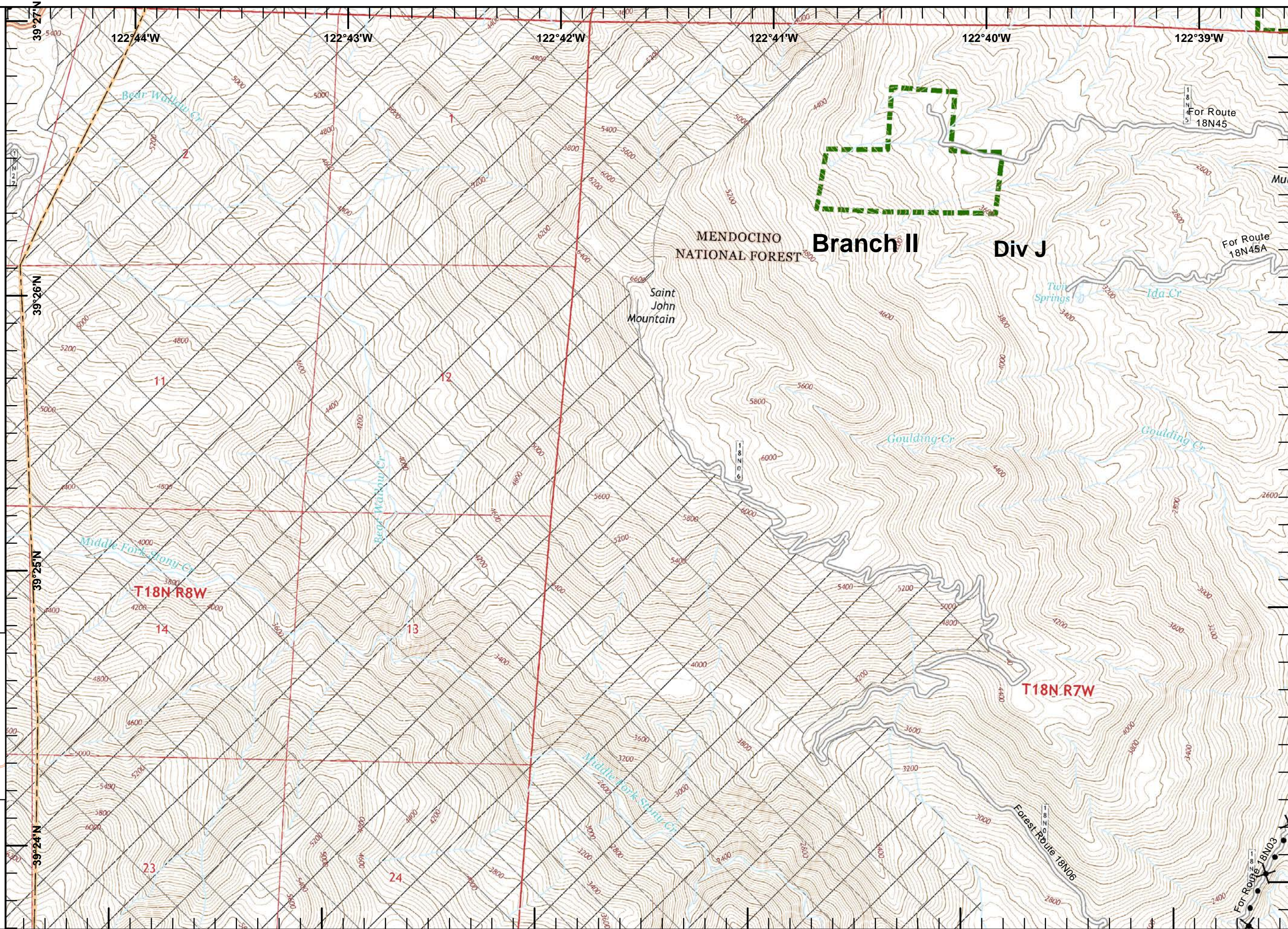
- Proposed Dozer Line
- Wilderness Area
- USDA Forest Service

	1	2	3	4				
	5	6	7	8	9			
	10	11	12	13	14			
15	16	17	18	19	20	21		
22	23	24	25	26	27	28		
29	30	31	32	33	34	35		
36	37	38	39	40	41	42	43	44
45	46	47	48	49	50	51	52	53
54	55	56	57	58	59	60	61	62
63	64	65	66	67	68	69	70	71
	72	73	74	75	76			
	77	78	79	80	81			

Miles
0 0.125 0.25 0.5

1:24,000

IMT2 GIS
8/8/2018
02:28 hrs





IAP MAP

Ranch Fire
Mendocino Complex
CA-MEU 008674
0700 - 0700
August 8, 2018
Page 20 of 81

[[Branch Break

✕ • Proposed Dozer Line

Equipment Avoidance Areas

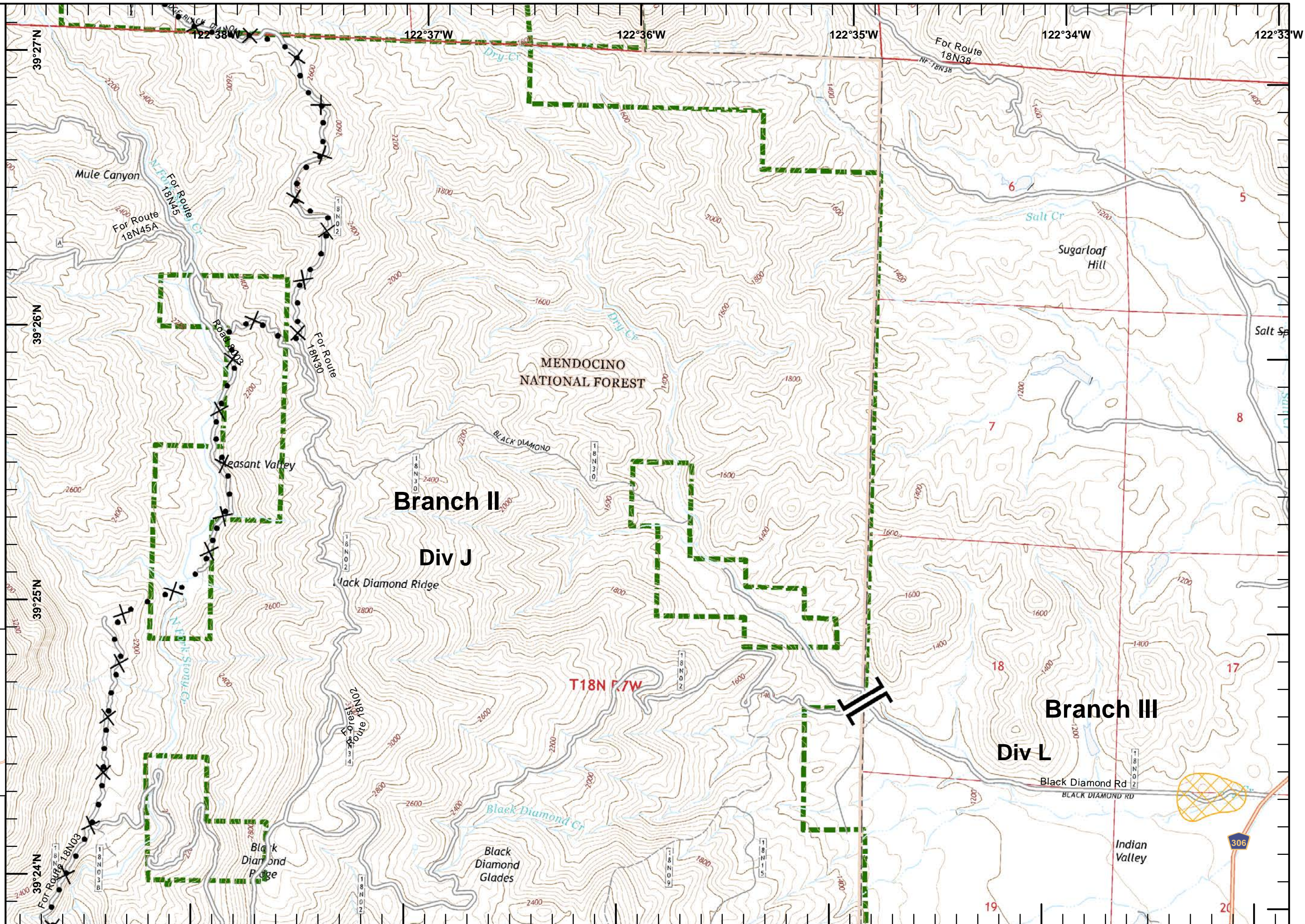
USDA Forest Service

	1	2	3	4
	5	6	7	8
	9	10	11	12
	13	14	15	16
17	18	19	20	21
22	23	24	25	26
27	28	29	30	31
32	33	34	35	36
37	38	39	40	41
42	43	44	45	46
47	48	49	50	51
52	53	54	55	56
57	58	59	60	61
62	63	64	65	66
67	68	69	70	71
72	73	74	75	76
77	78	79	80	81

Miles
0 0.125 0.25 0.5

1:24,000

IMT2 GIS
8/8/2018
02:29 hrs



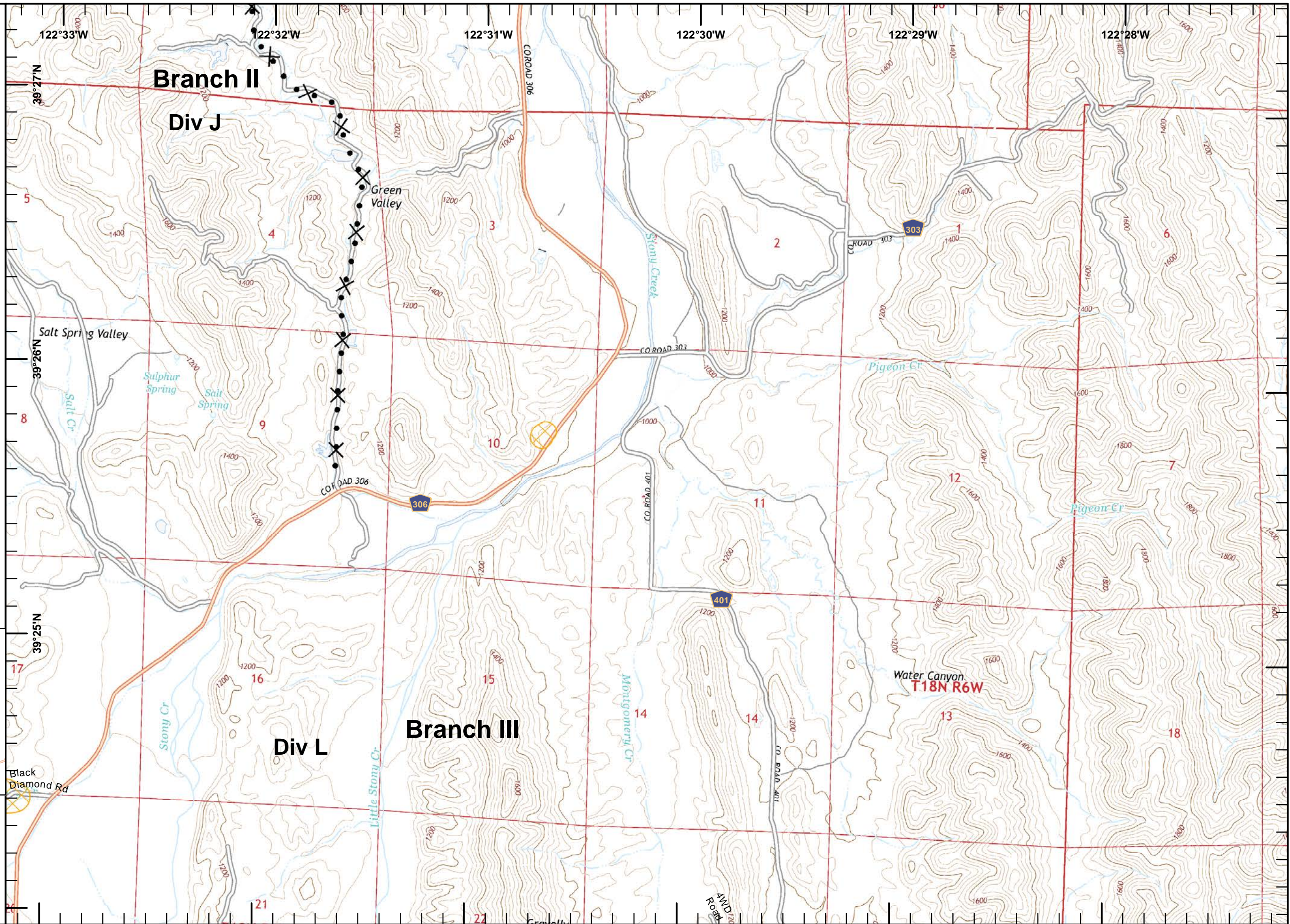


IAP MAP
 Ranch Fire
 Mendocino Complex
 CA-MEU 008674
 0700 - 0700
 August 8, 2018
 Page 21 of 81

- Proposed Dozer Line
- Equipment Avoidance Areas

	1	2	3	4
	5	6	7	8
	10	11	12	13
15	16	17	18	19
22	23	24	25	26
29	30	31	32	33
36	37	38	39	40
45	46	47	48	49
54	55	56	57	58
63	64	65	66	67
	72	73	74	75
	77	78	79	80

Miles
 0 0.125 0.25 0.5
 1:24,000
 IMT2 GIS
 8/8/2018
 02:29 hrs





IAP MAP

Ranch Fire
Mendocino Complex
CA-MEU 008674
0700 - 0700
August 8, 2018
Page 22 of 81

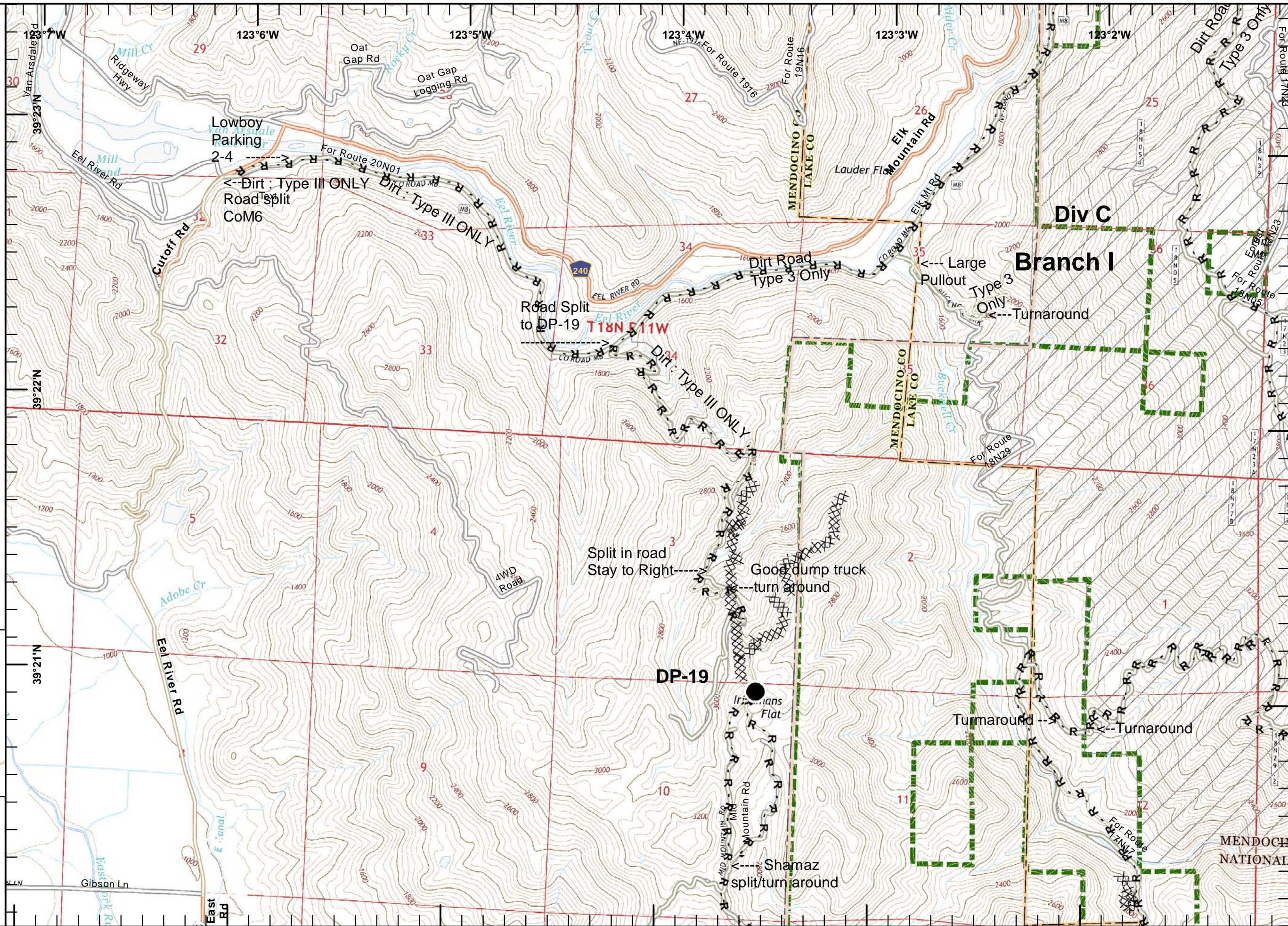
- Drop Point
- Completed Dozer Line
- Road as Completed Line
- Pine Mountain Project
- USDA Forest Service

	1	2	3	4				
	5	6	7	8	9			
	10	11	12	13	14			
15	16	17	18	19	20	21		
22	23	24	25	26	27	28		
29	30	31	32	33	34	35		
36	37	38	39	40	41	42	43	44
45	46	47	48	49	50	51	52	53
54	55	56	57	58	59	60	61	62
63	64	65	66	67	68	69	70	71
	72	73	74	75	76			
	77	78	79	80	81			

Miles
0 0.125 0.25 0.5

1:24,000

IMT2 GIS
8/8/2018
02:30 hrs



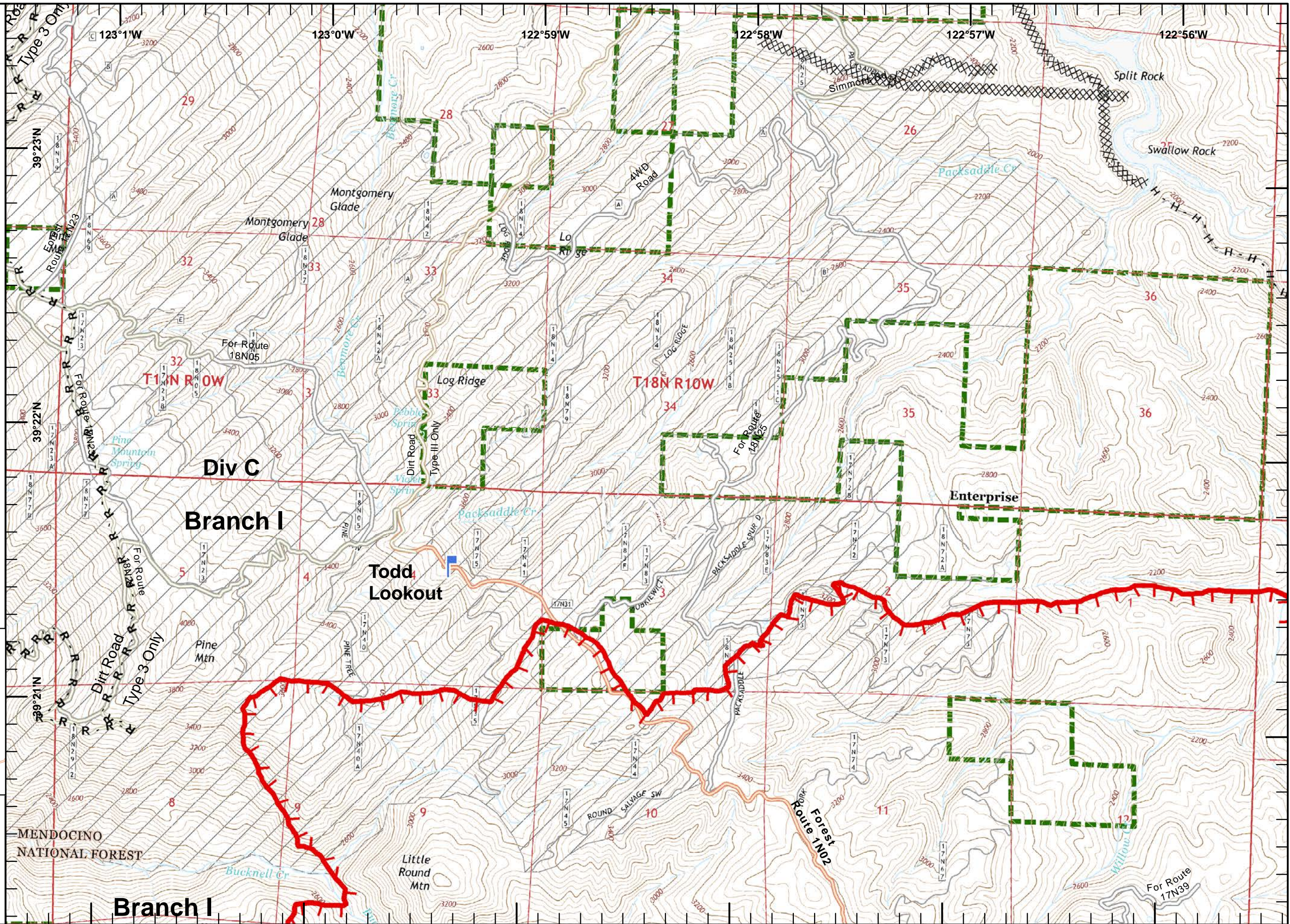


IAP MAP
 Ranch Fire
 Mendocino Complex
 CA-MEU 008674
 0700 - 0700
 August 8, 2018
 Page 23 of 81

- Drop Point
- Lookout
- Uncontrolled Fire Edge
- Completed Dozer Line
- Completed Hand Line
- Road as Completed Line
- Pine Mountain Project
- USDA Forest Service

	1	2	3	4
	5	6	7	8
	9	10	11	12
13	14	15	16	17
18	19	20	21	22
23	24	25	26	27
28	29	30	31	32
33	34	35	36	37
38	39	40	41	42
43	44	45	46	47
48	49	50	51	52
53	54	55	56	57
58	59	60	61	62
63	64	65	66	67
68	69	70	71	72
73	74	75	76	77
78	79	80	81	29

Miles
 0 0.125 0.25 0.5
 1:24,000
 IMT2 GIS
 8/8/2018
 02:31 hrs





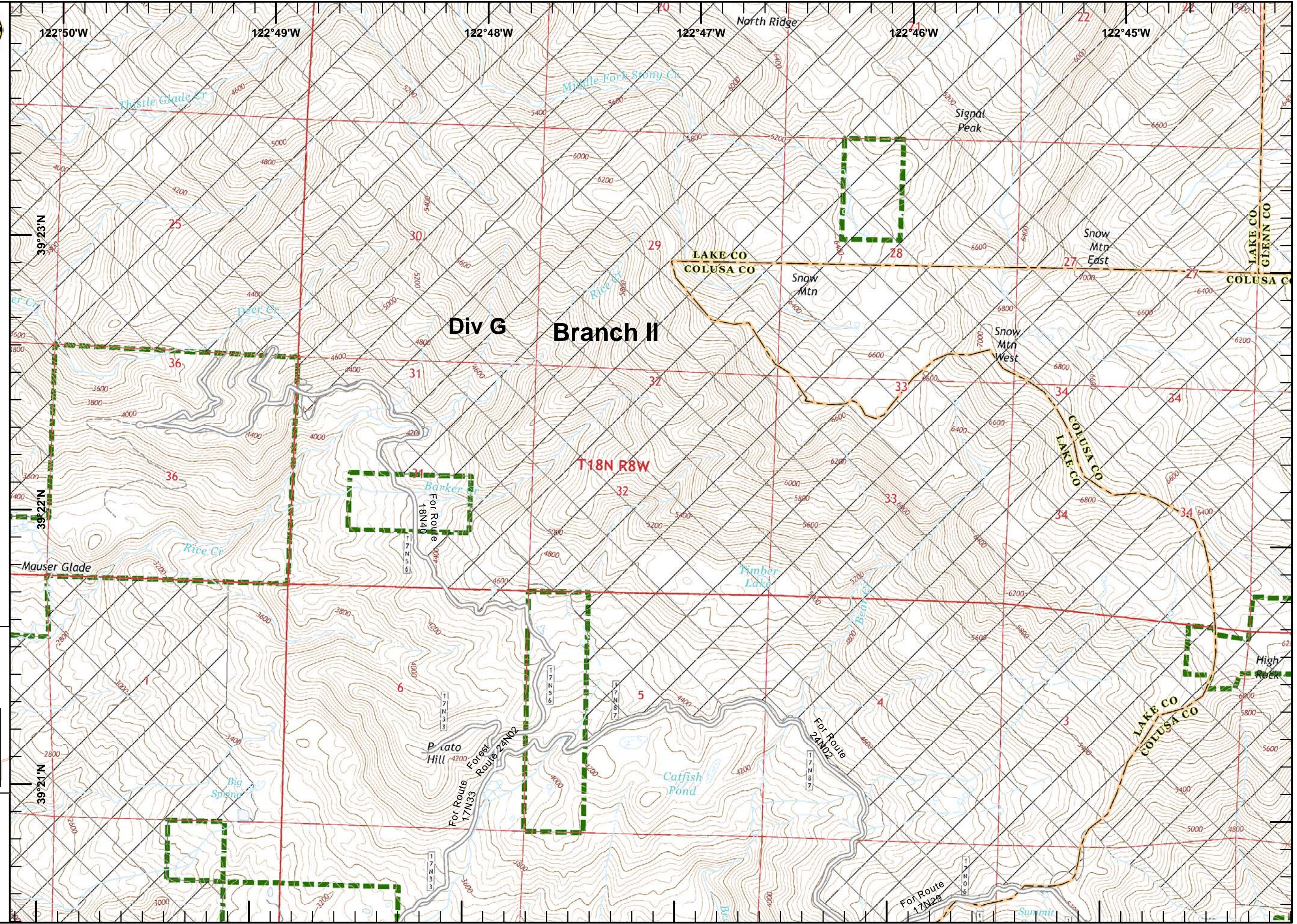
IAP MAP
 Ranch Fire
 Mendocino Complex
 CA-MEU 008674
 0700 - 0700
 August 8, 2018
 Page 25 of 81

Wilderness Area
 USDA Forest Service

	1	2	3	4				
5	6	7	8	9				
10	11	12	13	14				
15	16	17	18	19	20	21		
22	23	24	25	26	27	28		
29	30	31	32	33	34	35		
36	37	38	39	40	41	42	43	44
45	46	47	48	49	50	51	52	53
54	55	56	57	58	59	60	61	62
63	64	65	66	67	68	69	70	71
	72	73	74	75	76			
	77	78	79	80	81			





Miles
 0 0.125 0.25 0.5

1:24,000
 IMT2 GIS
 8/8/2018
 02:33 hrs






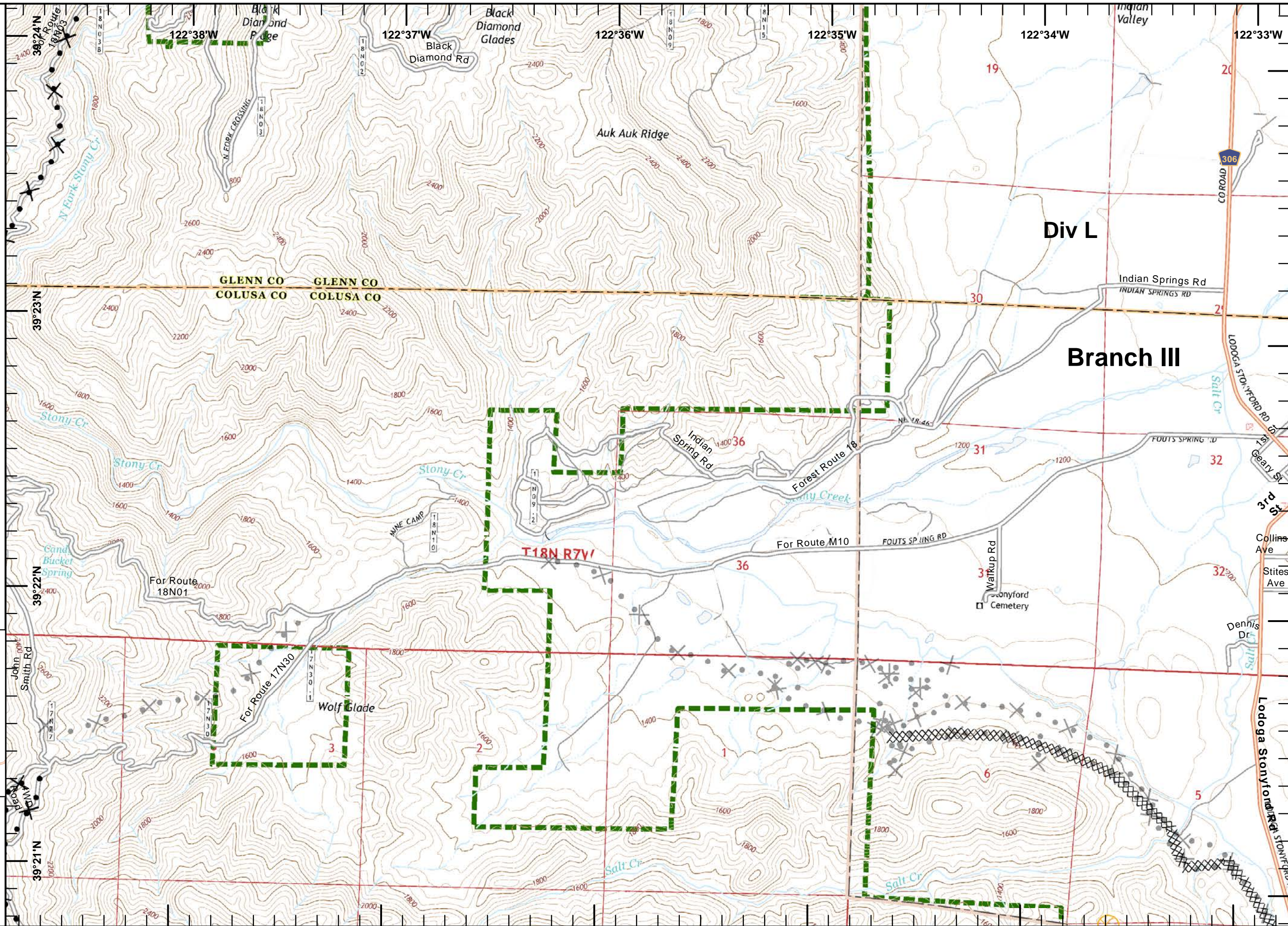
IAP MAP
 Ranch Fire
 Mendocino Complex
 CA-MEU 008674
 0700 - 0700
 August 8, 2018
 Page 27 of 81

-  Completed Dozer Line
-  Proposed Dozer Line
-  Equipment Avoidance Areas
-  USDA Forest Service

	1	2	3	4				
	5	6	7	8	9			
	10	11	12	13	14			
15	16	17	18	19	20	21		
22	23	24	25	26	27	28		
29	30	31	32	33	34	35		
36	37	38	39	40	41	42	43	44
45	46	47	48	49	50	51	52	53
54	55	56	57	58	59	60	61	62
63	64	65	66	67	68	69	70	71
	72	73	74	75	76			
	77	78	79	80	81			



Scale: 0 0.125 0.25 0.5 Miles
 1:24,000
 IMT2 GIS
 8/8/2018
 02:34 hrs



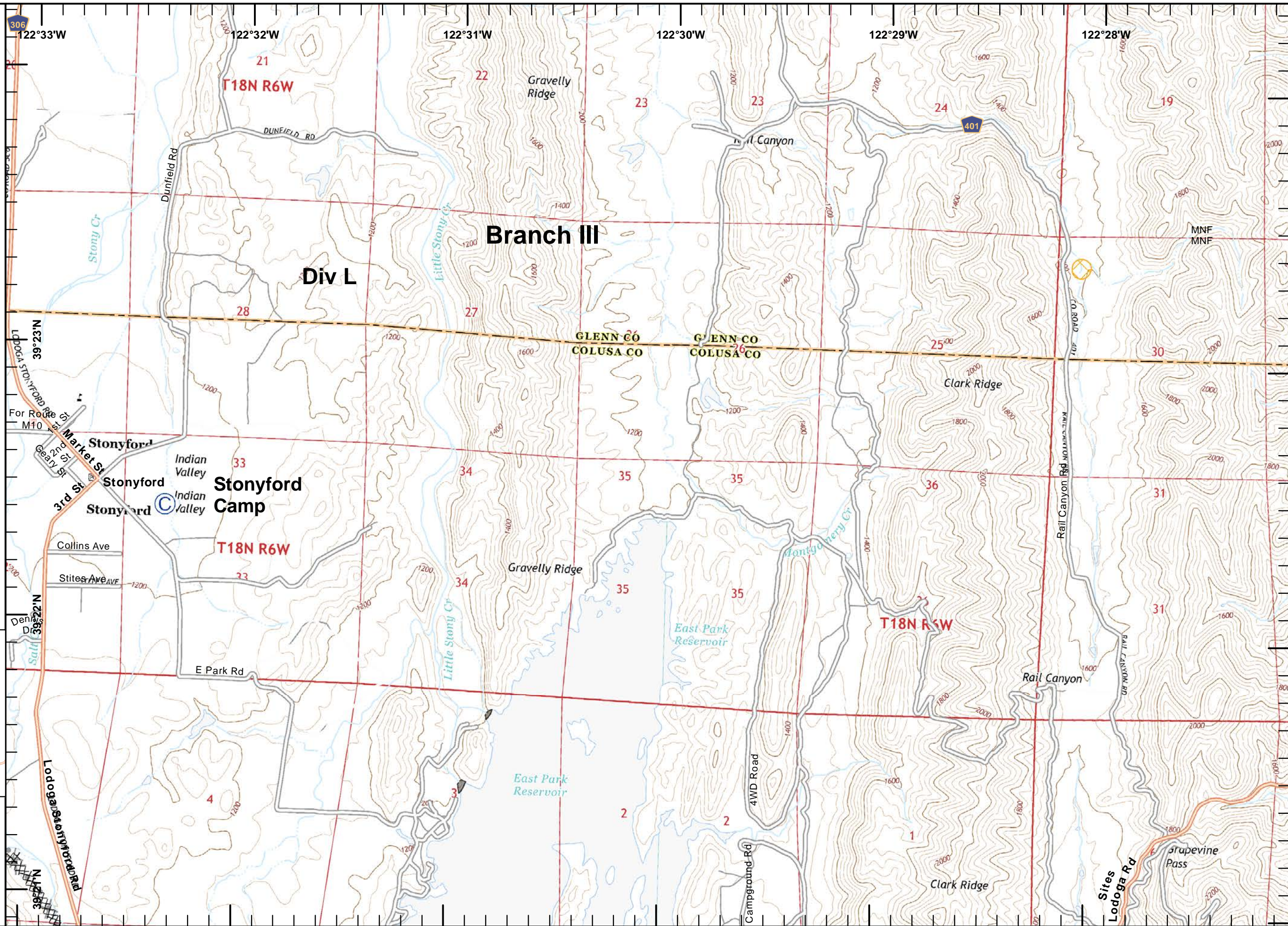


IAP MAP
 Ranch Fire
 Mendocino Complex
 CA-MEU 008674
 0700 - 0700
 August 8, 2018
 Page 28 of 81

- Camp
- Completed Dozer Line
- Equipment Avoidance Areas

	1	2	3	4
	5	6	7	8
	9	10	11	12
	13	14	15	16
17	18	19	20	21
22	23	24	25	26
27	28	29	30	31
32	33	34	35	36
37	38	39	40	41
42	43	44	45	46
47	48	49	50	51
52	53	54	55	56
57	58	59	60	61
62	63	64	65	66
67	68	69	70	71
72	73	74	75	76
77	78	79	80	81











Miles
 0 0.125 0.25 0.5
 1:24,000
 IMT2 GIS
 8/8/2018
 02:35 hrs



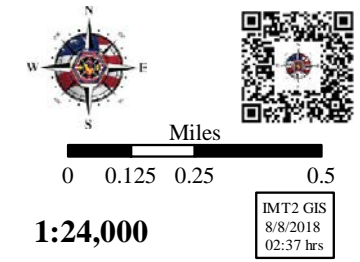


IAP MAP

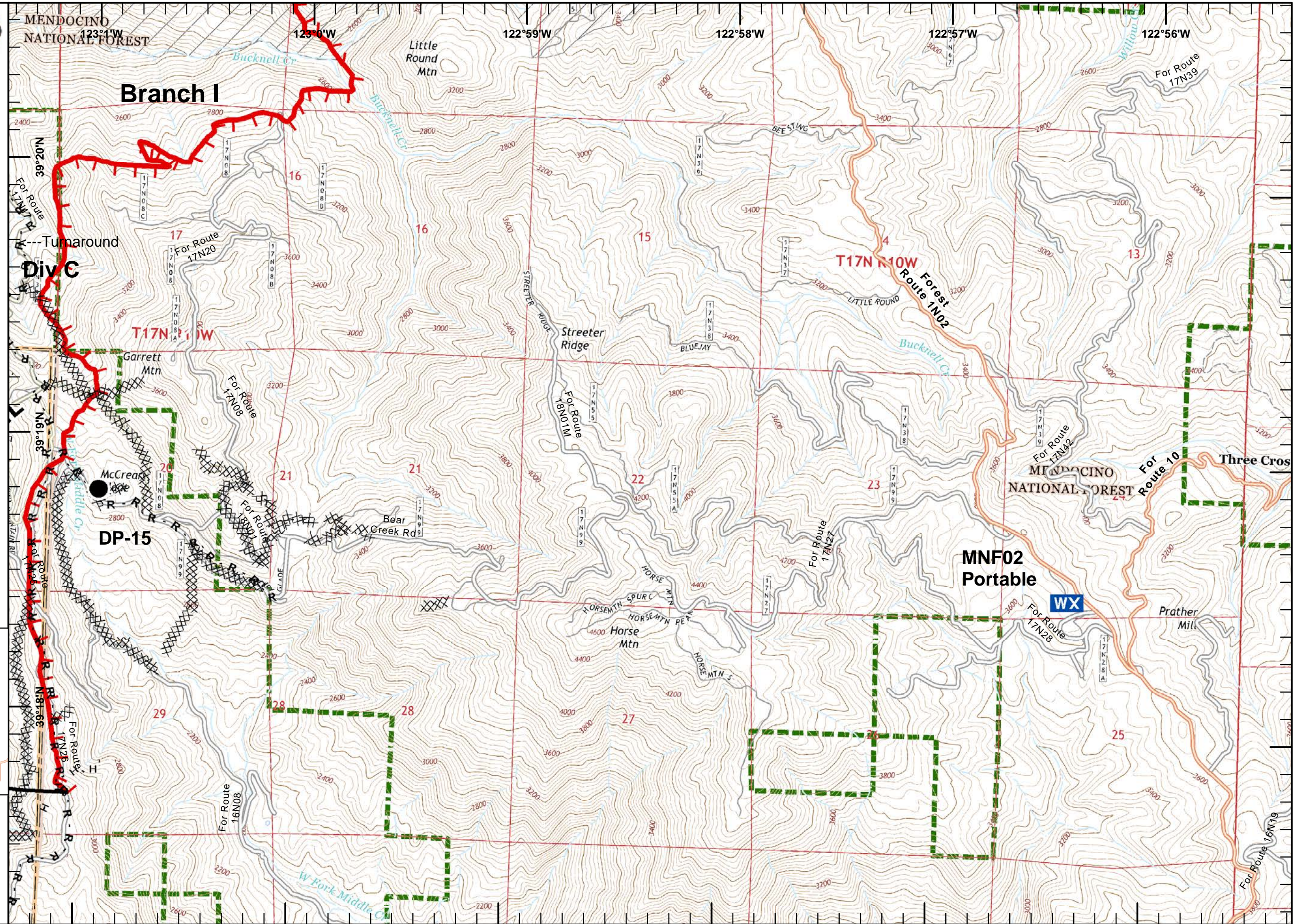
Ranch Fire
 Mendocino Complex
 CA-MEU 008674
 0700 - 0700
 August 8, 2018
 Page 30 of 81

-  Branch Break
-  Drop Point
-  Mobile Weather Unit
-  Uncontrolled Fire Edge
-  Completed Line
-  Completed Dozer Line
-  Completed Hand Line
-  Road as Completed Line
-  Pine Mountain Project
-  USDA Forest Service

	1	2	3	4
	5	6	7	8
	9	10	11	12
	13	14	15	16
17	18	19	20	21
22	23	24	25	26
27	28	29	30	31
32	33	34	35	36
37	38	39	40	41
42	43	44	45	46
47	48	49	50	51
52	53	54	55	56
57	58	59	60	61
62	63	64	65	66
67	68	69	70	71
72	73	74	75	76
77	78	79	80	81



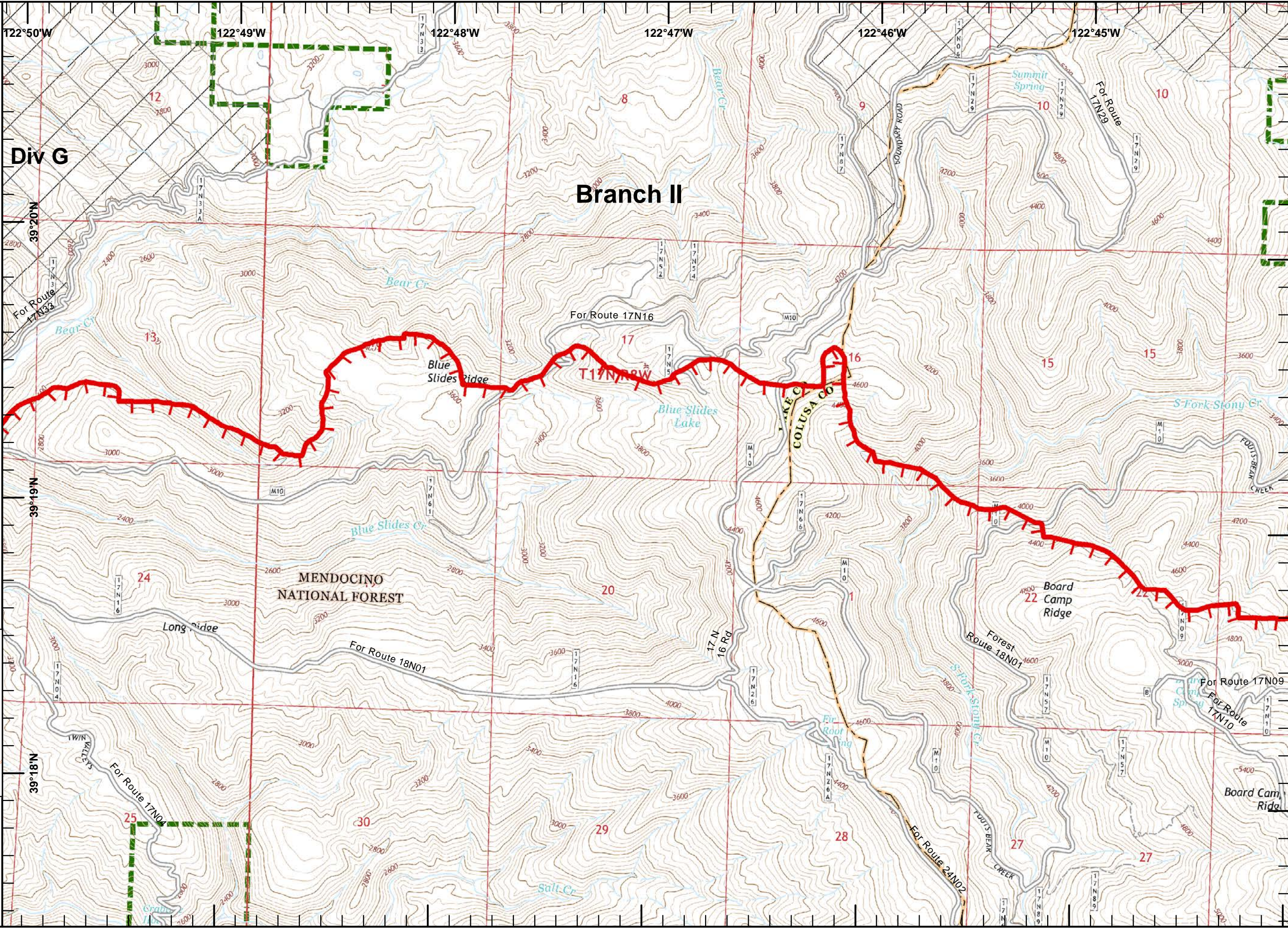
Miles
 0 0.125 0.25 0.5
 1:24,000
 IMT2 GIS
 8/8/2018
 02:37 hrs





IAP MAP

Ranch Fire
Mendocino Complex
CA-MEU 008674
0700 - 0700
August 8, 2018
Page 32 of 81



- Uncontrolled Fire Edge
- Wilderness Area
- USDA Forest Service



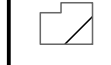

	1	2	3	4				
	5	6	7	8	9			
	10	11	12	13	14			
15	16	17	18	19	20	21		
22	23	24	25	26	27	28		
29	30	31	32	33	34	35		
36	37	38	39	40	41	42	43	44
45	46	47	48	49	50	51	52	53
54	55	56	57	58	59	60	61	62
63	64	65	66	67	68	69	70	71
	72	73	74	75	76			
	77	78	79	80	81			

Miles
0 0.125 0.25 0.5

1:24,000
IMT2 GIS
8/8/2018
02:38 hrs



IAP MAP
 Ranch Fire
 Mendocino Complex
 CA-MEU 008674
 0700 - 0700
 August 8, 2018
 Page 33 of 81

-  Uncontrolled Fire Edge
-  Proposed Dozer Line
-  Wilderness Area
-  USDA Forest Service

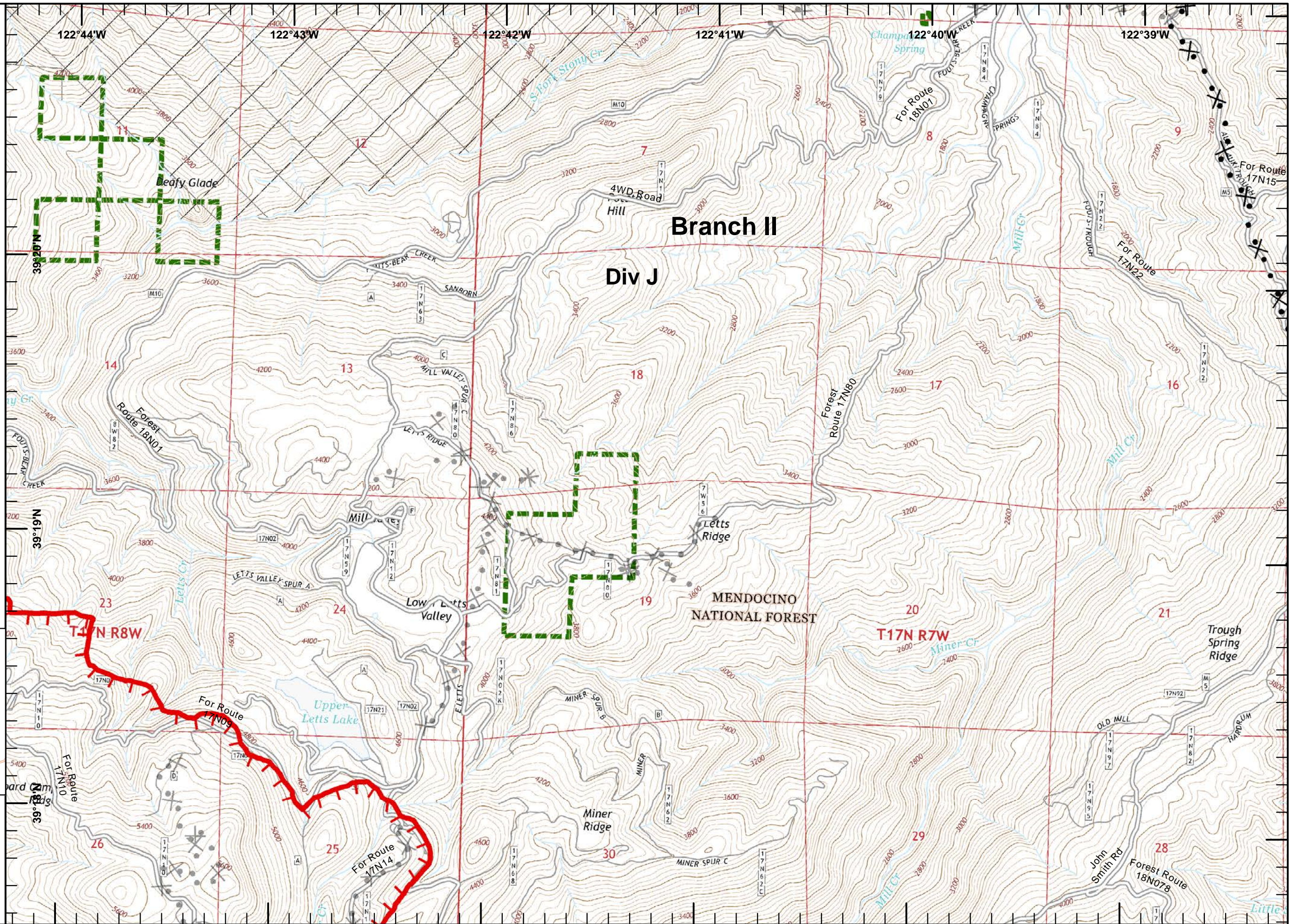
	1	2	3	4				
	5	6	7	8	9			
	10	11	12	13	14			
15	16	17	18	19	20	21		
22	23	24	25	26	27	28		
29	30	31	32	33	34	35		
36	37	38	39	40	41	42	43	44
45	46	47	48	49	50	51	52	53
54	55	56	57	58	59	60	61	62
63	64	65	66	67	68	69	70	71
	72	73	74	75	76			
	77	78	79	80	81			




Miles
 0 0.125 0.25 0.5

1:24,000






IMT2 GIS
 8/8/2018
 02:39 hrs






IAP MAP

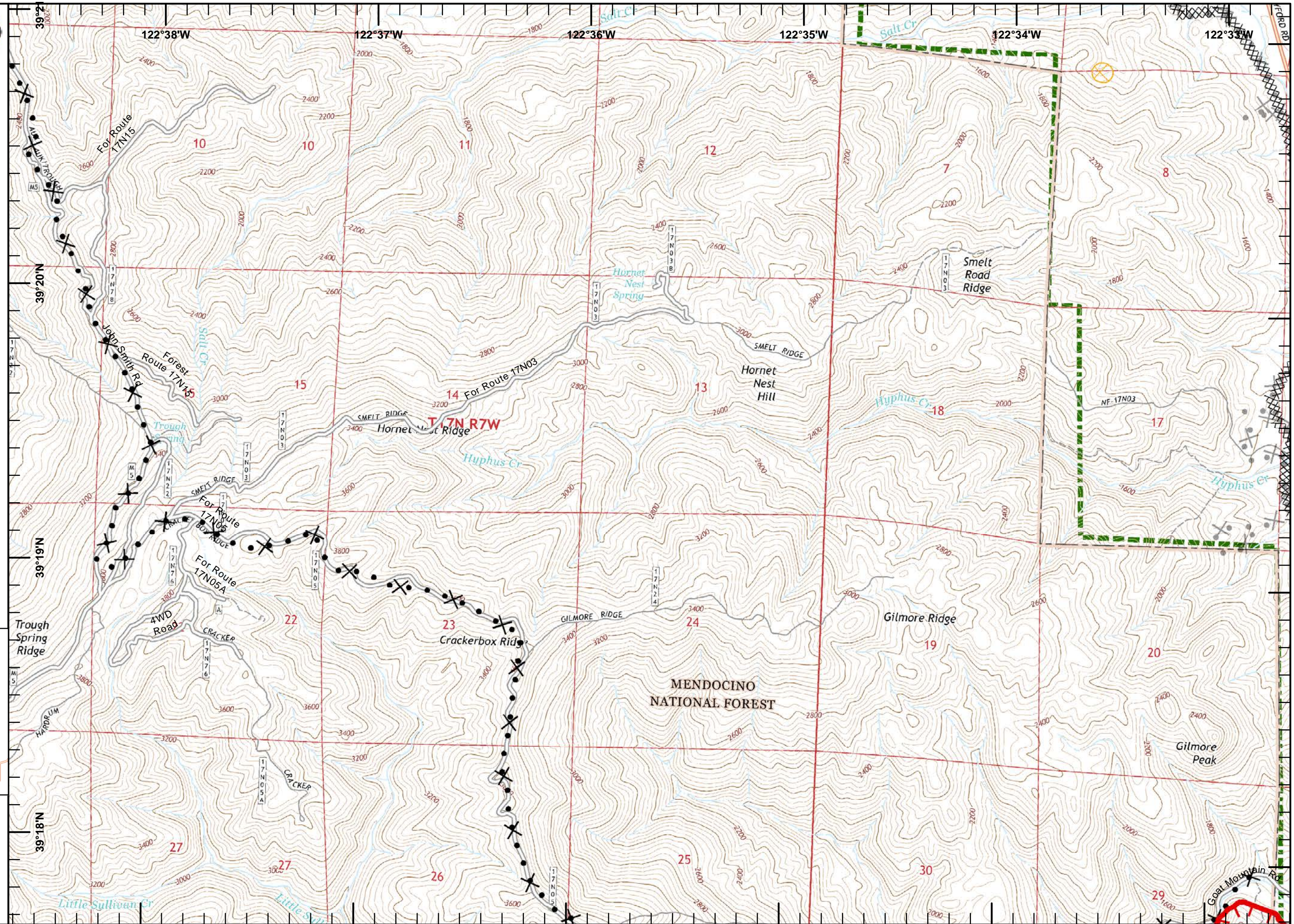
Ranch Fire
 Mendocino Complex
 CA-MEU 008674
 0700 - 0700
 August 8, 2018
 Page 34 of 81

-  Uncontrolled Fire Edge
-  Completed Dozer Line
-  Proposed Dozer Line
-  Equipment Avoidance Areas
-  USDA Forest Service

	1	2	3	4				
	5	6	7	8	9			
	10	11	12	13	14			
15	16	17	18	19	20	21		
22	23	24	25	26	27	28		
29	30	31	32	33	34	35		
36	37	38	39	40	41	42	43	44
45	46	47	48	49	50	51	52	53
54	55	56	57	58	59	60	61	62
63	64	65	66	67	68	69	70	71
	72	73	74	75	76			
	77	78	79	80	81			



Miles
 0 0.125 0.25 0.5
 1:24,000
 IMT2 GIS
 8/8/2018
 02:40 hrs





IAP MAP

Ranch Fire
Mendocino Complex
CA-MEU 008674
0700 - 0700
August 8, 2018
Page 35 of 81

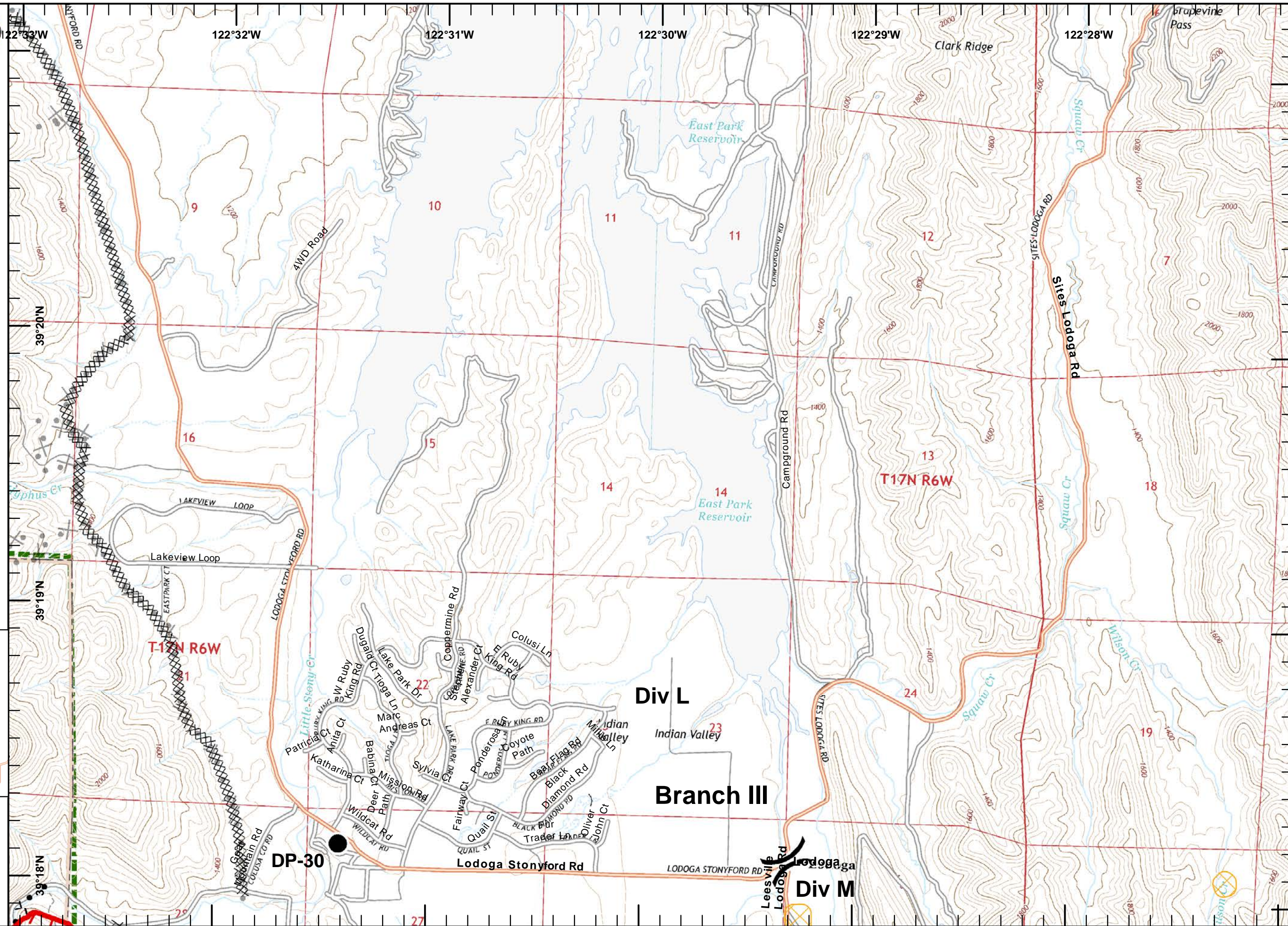
- Division Break
- Drop Point
- Uncontrolled Fire Edge
- Completed Dozer Line
- Proposed Dozer Line
- Equipment Avoidance Areas
- USDA Forest Service

	1	2	3	4
	5	6	7	8
	9	10	11	12
	13	14	15	16
17	18	19	20	21
22	23	24	25	26
27	28	29	30	31
32	33	34	35	36
37	38	39	40	41
42	43	44	45	46
47	48	49	50	51
52	53	54	55	56
57	58	59	60	61
62	63	64	65	66
67	68	69	70	71
72	73	74	75	76
77	78	79	80	81

Miles
0 0.125 0.25 0.5

1:24,000

IMT2 GIS
8/8/2018
02:40 hrs



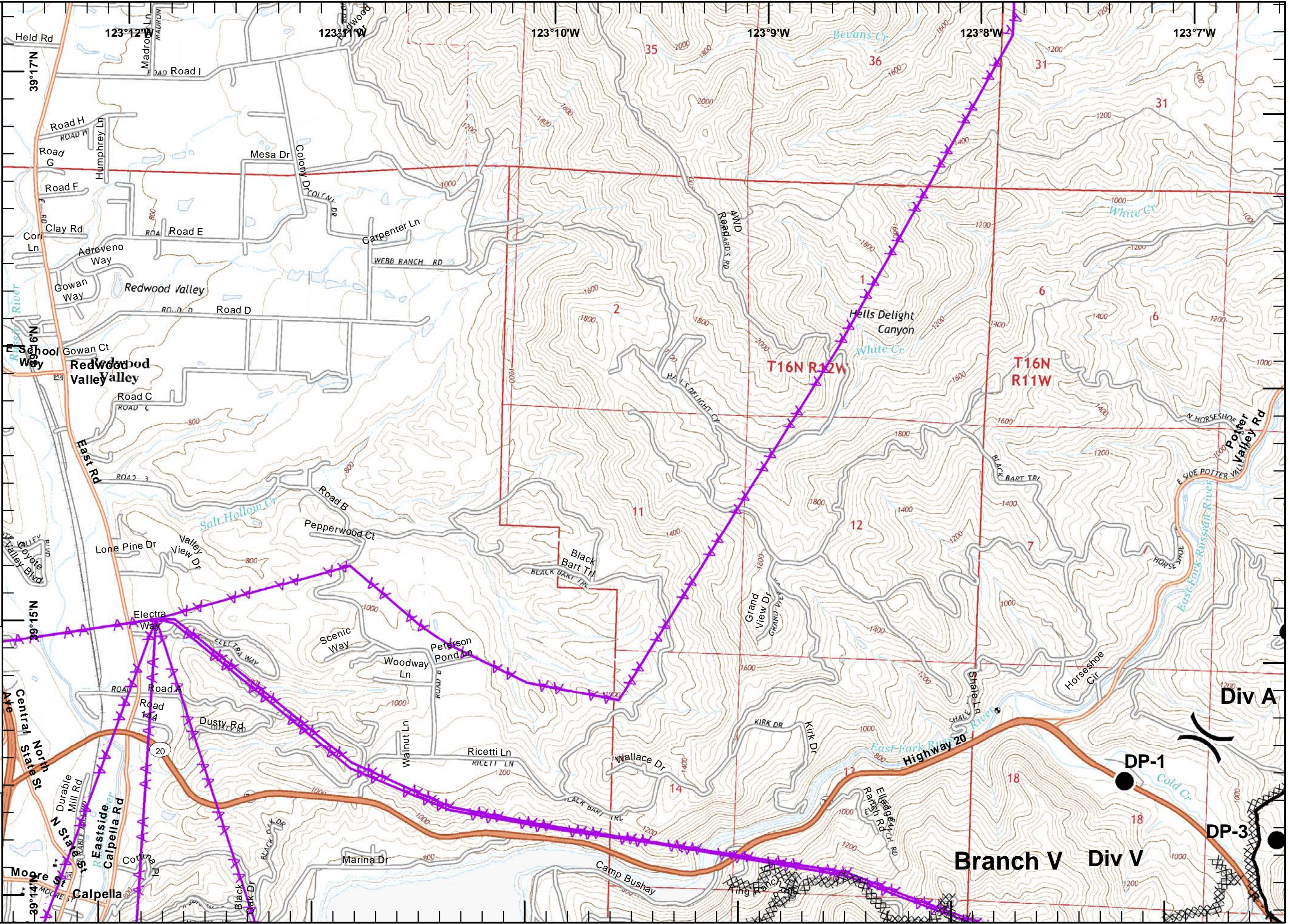


IAP MAP
 Ranch Fire
 Mendocino Complex
 CA-MEU 008674
 0700 - 0700
 August 8, 2018
 Page 36 of 81

- Division Break
- Drop Point
- Completed Line
- Completed Dozer Line
- Road as Completed Line
- Aerial Hazard

	1	2	3	4
	5	6	7	8
	9	10	11	12
	13	14	15	16
	17	18	19	20
	21	22	23	24
	25	26	27	28
	29	30	31	32
	33	34	35	36
37	38	39	40	41
42	43	44	45	46
47	48	49	50	51
52	53	54	55	56
57	58	59	60	61
62	63	64	65	66
67	68	69	70	71
72	73	74	75	76
77	78	79	80	81

Miles
 0 0.125 0.25 0.5
 1:24,000
 IMT2 GIS
 8/8/2018
 02:41 hrs



Div A

DP-1

DP-3

Branch V Div V



IAP MAP
 Ranch Fire
 Mendocino Complex
 CA-MEU 008674
 0700 - 0700
 August 8, 2018
 Page 37 of 81

Division Break

Dip Site

Drop Point

Completed Line

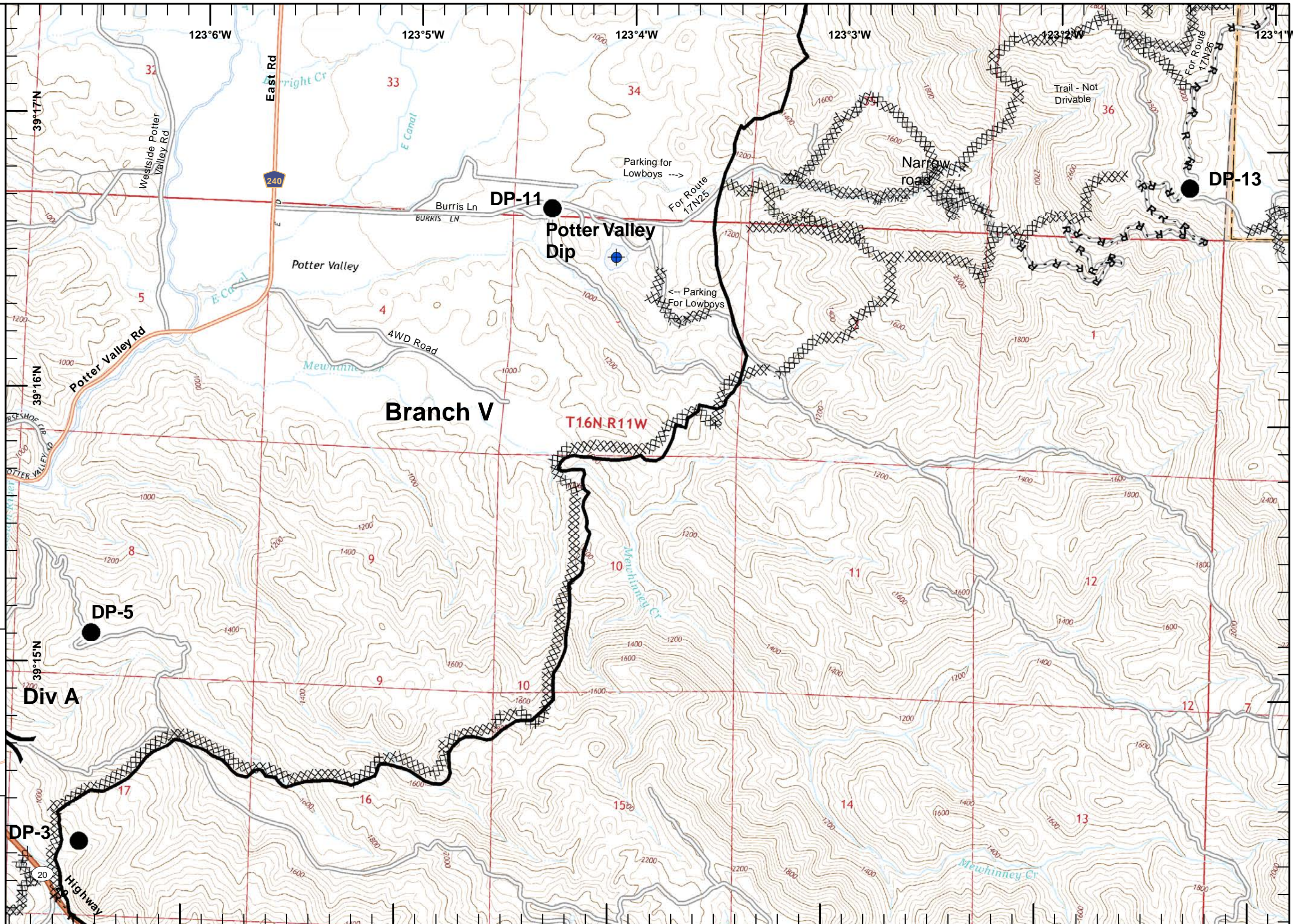
Completed Dozer Line

Completed Hand Line

Road as Completed Line




	1	2	3	4
	5	6	7	8
	9	10	11	12
13	14	15	16	17
18	19	20	21	22
23	24	25	26	27
28	29	30	31	32
33	34	35	36	37
38	39	40	41	42
43	44	45	46	47
48	49	50	51	52
53	54	55	56	57
58	59	60	61	62
63	64	65	66	67
68	69	70	71	72
73	74	75	76	77
78	79	80	81	29

Miles
 0 0.125 0.25 0.5
 1:24,000
 IMT2 GIS
 8/8/2018
 02:42 hrs






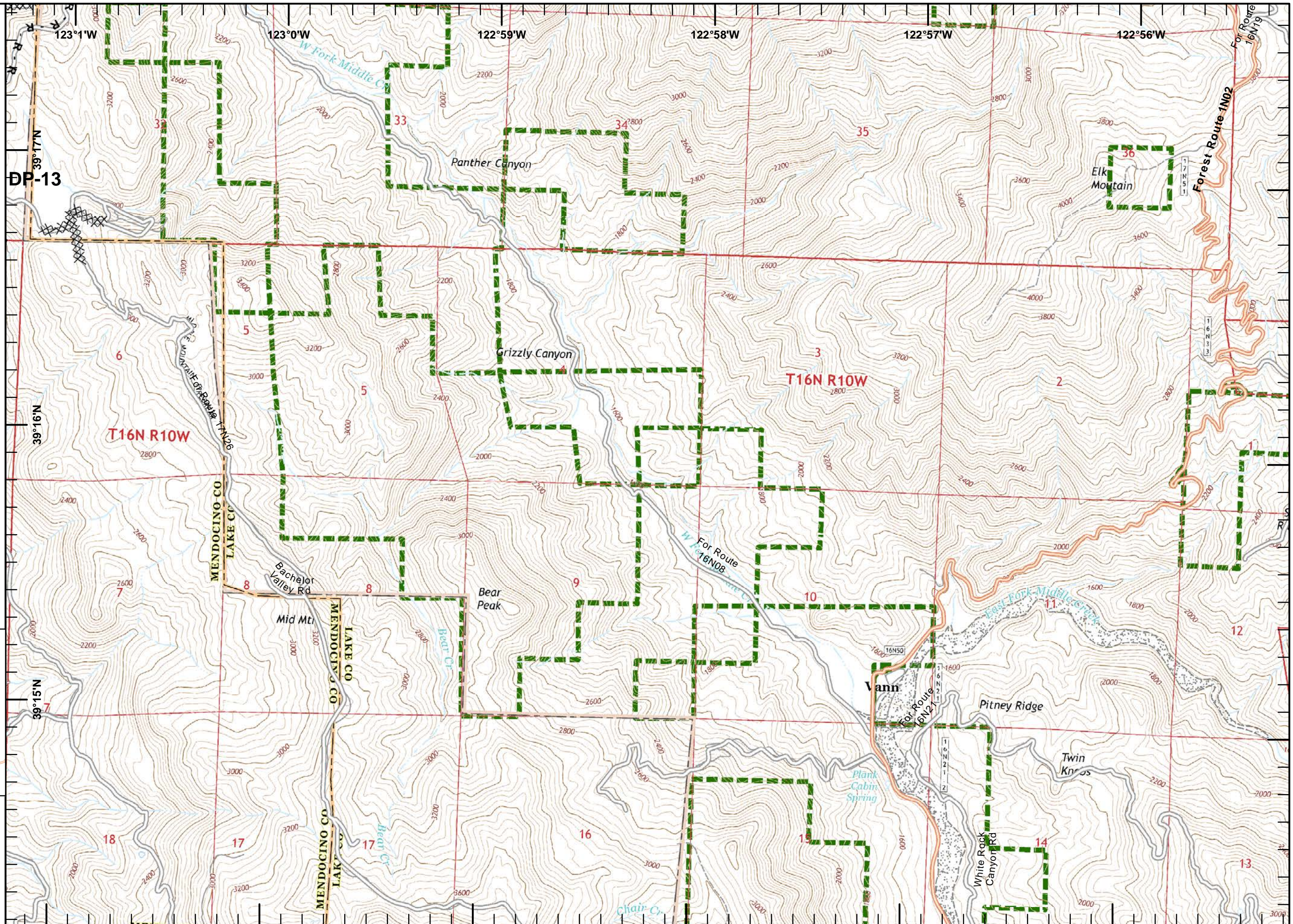
IAP MAP
 Ranch Fire
 Mendocino Complex
 CA-MEU 008674
 0700 - 0700
 August 8, 2018
 Page 38 of 81

-  Completed Dozer Line
-  Road as Completed Line
-  USDA Forest Service

	1	2	3	4
	5	6	7	8
	9	10	11	12
	13	14	15	16
17	18	19	20	21
22	23	24	25	26
27	28	29	30	31
32	33	34	35	36
37	38	39	40	41
42	43	44	45	46
47	48	49	50	51
52	53	54	55	56
57	58	59	60	61
62	63	64	65	66
67	68	69	70	71
72	73	74	75	76
77	78	79	80	81



Miles
 0 0.125 0.25 0.5
 1:24,000
 IMT2 GIS
 8/8/2018
 02:43 hrs



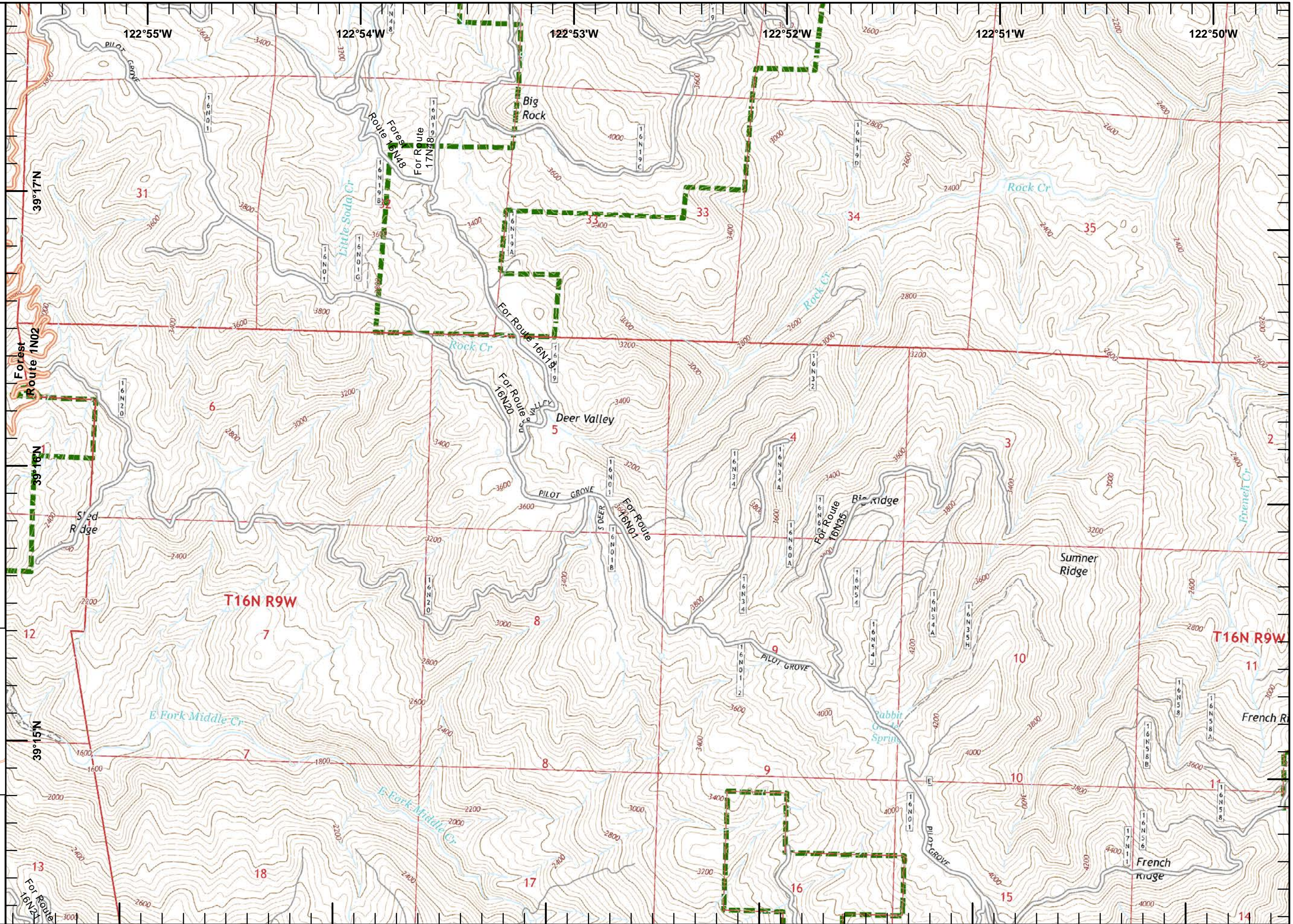


IAP MAP
 Ranch Fire
 Mendocino Complex
 CA-MEU 008674
 0700 - 0700
 August 8, 2018
 Page 39 of 81

USDA Forest Service

	1	2	3	4				
	5	6	7	8	9			
	10	11	12	13	14			
15	16	17	18	19	20	21		
22	23	24	25	26	27	28		
29	30	31	32	33	34	35		
36	37	38	39	40	41	42	43	44
45	46	47	48	49	50	51	52	53
54	55	56	57	58	59	60	61	62
63	64	65	66	67	68	69	70	71
	72	73	74	75	76			
	77	78	79	80	81			

Miles
 0 0.125 0.25 0.5
 1:24,000
 IMT2 GIS
 8/8/2018
 02:44 hrs





IAP MAP

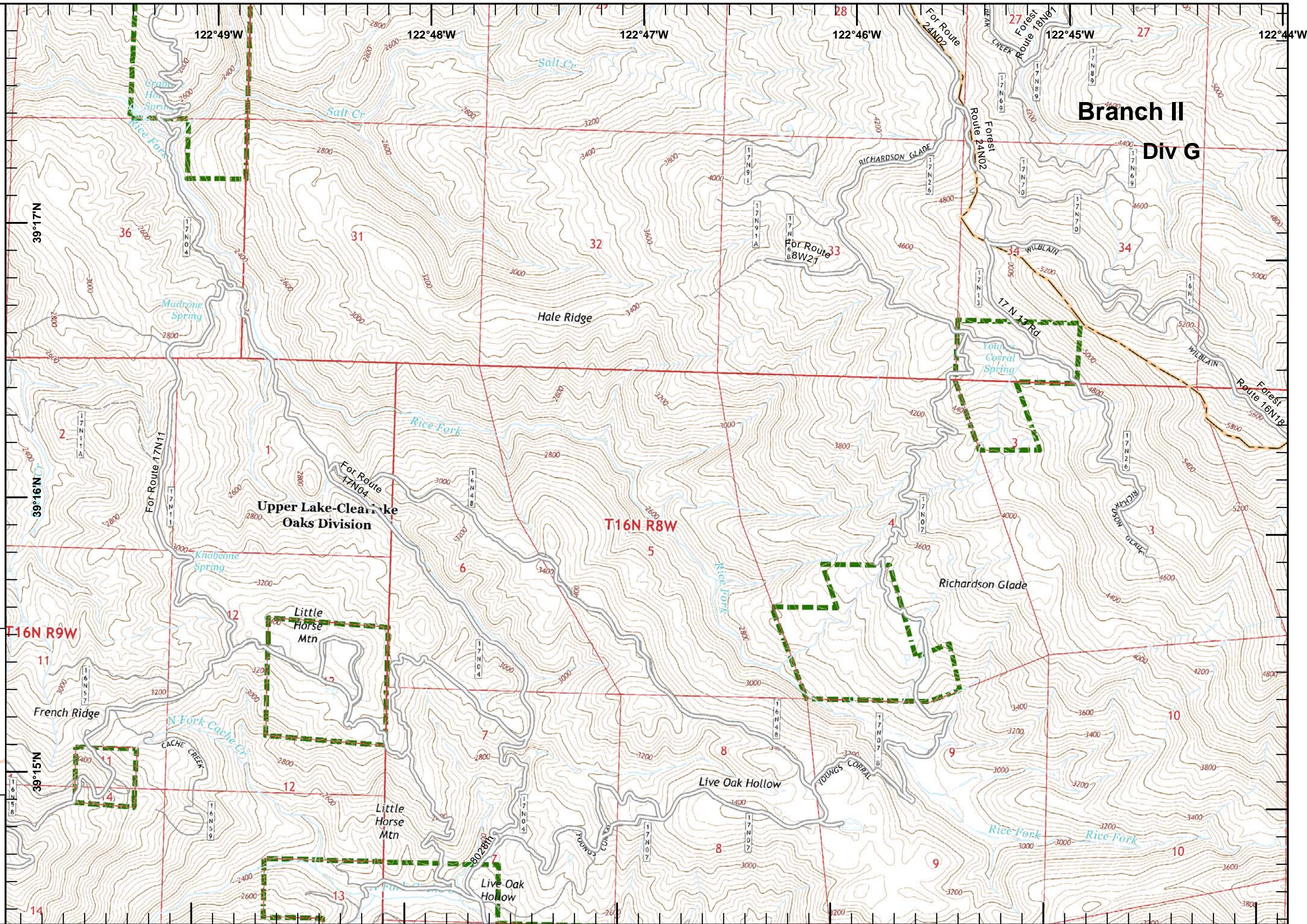
Ranch Fire
Mendocino Complex
CA-MEU 008674
0700 - 0700
August 8, 2018
Page 40 of 81

USDA Forest Service

	1	2	3	4				
5	6	7	8	9				
10	11	12	13	14				
15	16	17	18	19	20	21		
22	23	24	25	26	27	28		
29	30	31	32	33	34	35		
36	37	38	39	40	41	42	43	44
45	46	47	48	49	50	51	52	53
54	55	56	57	58	59	60	61	62
63	64	65	66	67	68	69	70	71
	72	73	74	75	76			
	77	78	79	80	81			

Miles
0 0.125 0.25 0.5


1:24,000
IMT2 GIS
8/8/2018
02:45 hrs





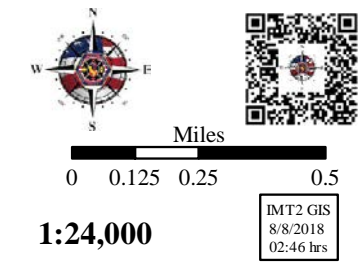
IAP MAP

Ranch Fire
Mendocino Complex
CA-MEU 008674
0700 - 0700
August 8, 2018
Page 41 of 81

 Uncontrolled Fire Edge

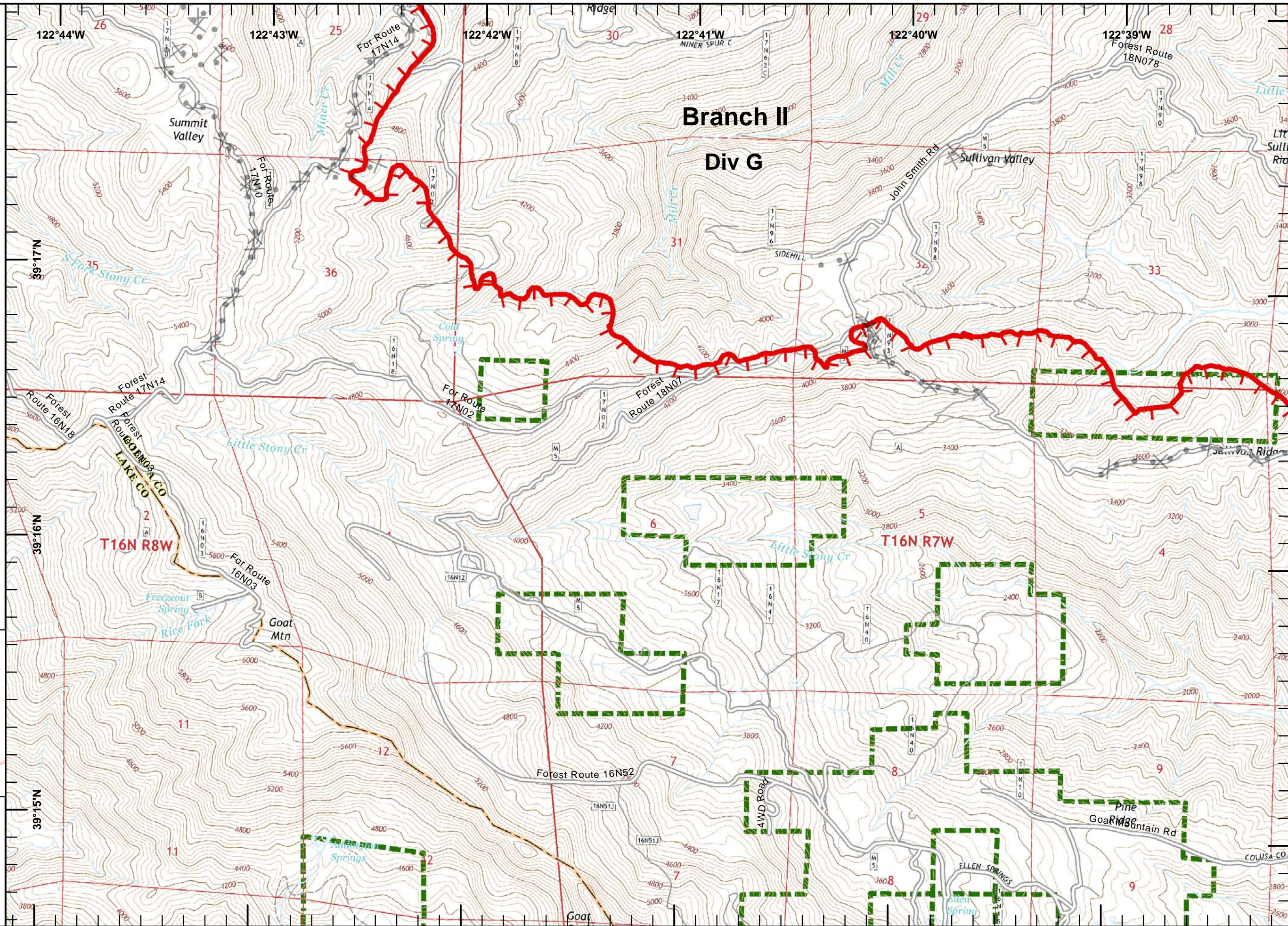
 USDA Forest Service

	1	2	3	4
	5	6	7	8
	9	10	11	12
13	14	15	16	17
18	19	20	21	22
23	24	25	26	27
28	29	30	31	32
33	34	35	36	37
38	39	40	41	42
43	44	45	46	47
48	49	50	51	52
53	54	55	56	57
58	59	60	61	62
63	64	65	66	67
68	69	70	71	72
73	74	75	76	77
78	79	80	81	



Miles
0 0.125 0.25 0.5

1:24,000
IMT2 GIS
8/8/2018
02:46 hrs





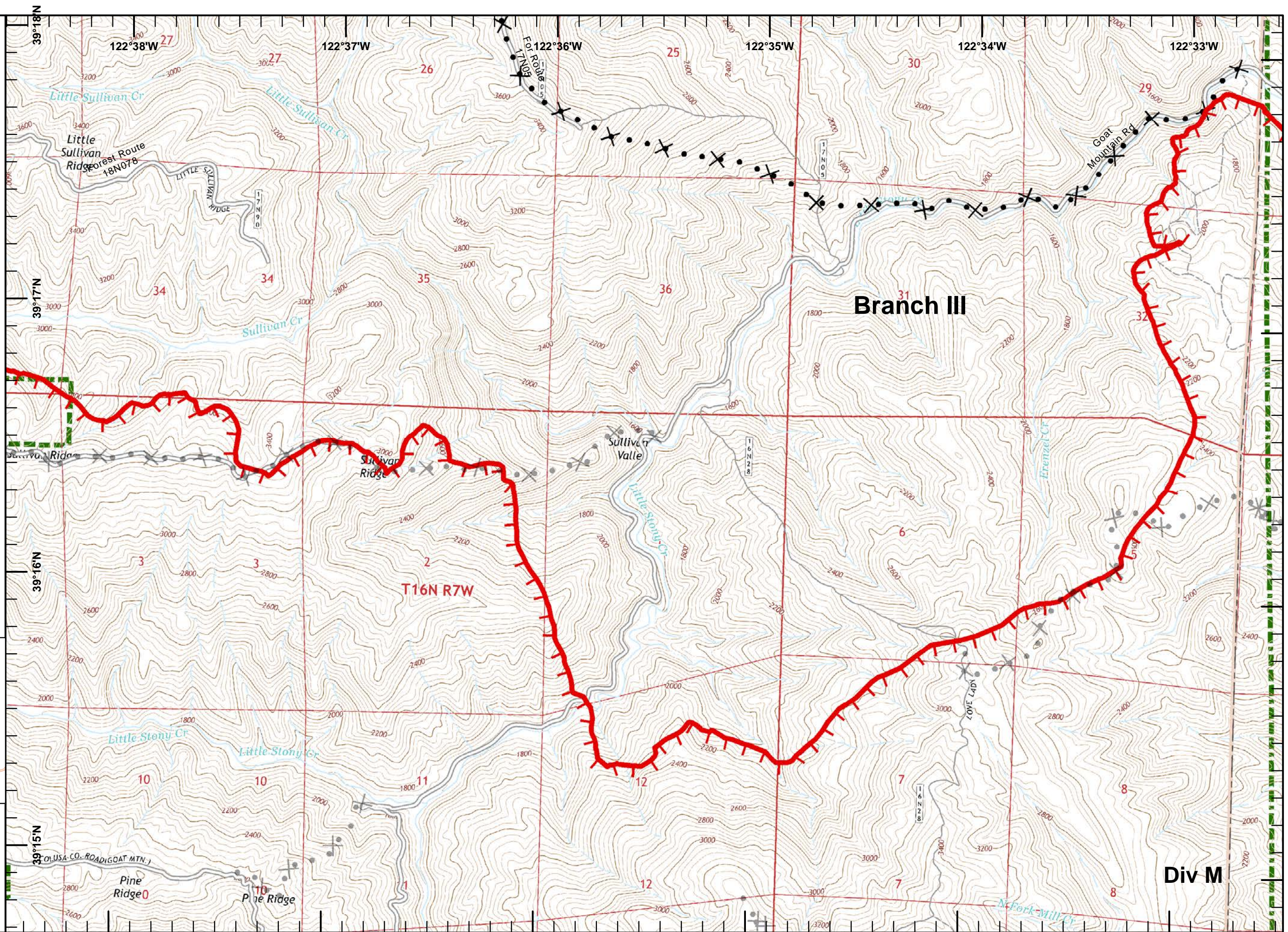
IAP MAP
 Ranch Fire
 Mendocino Complex
 CA-MEU 008674
 0700 - 0700
 August 8, 2018
 Page 42 of 81

- Uncontrolled Fire Edge
- Proposed Dozer Line
- USDA Forest Service

	1	2	3	4				
	5	6	7	8	9			
	10	11	12	13	14			
15	16	17	18	19	20	21		
22	23	24	25	26	27	28		
29	30	31	32	33	34	35		
36	37	38	39	40	41	42	43	44
45	46	47	48	49	50	51	52	53
54	55	56	57	58	59	60	61	62
63	64	65	66	67	68	69	70	71
	72	73	74	75	76			
	77	78	79	80	81			

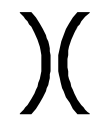








1:24,000

IMT2 GIS
8/8/2018
02:46 hrs






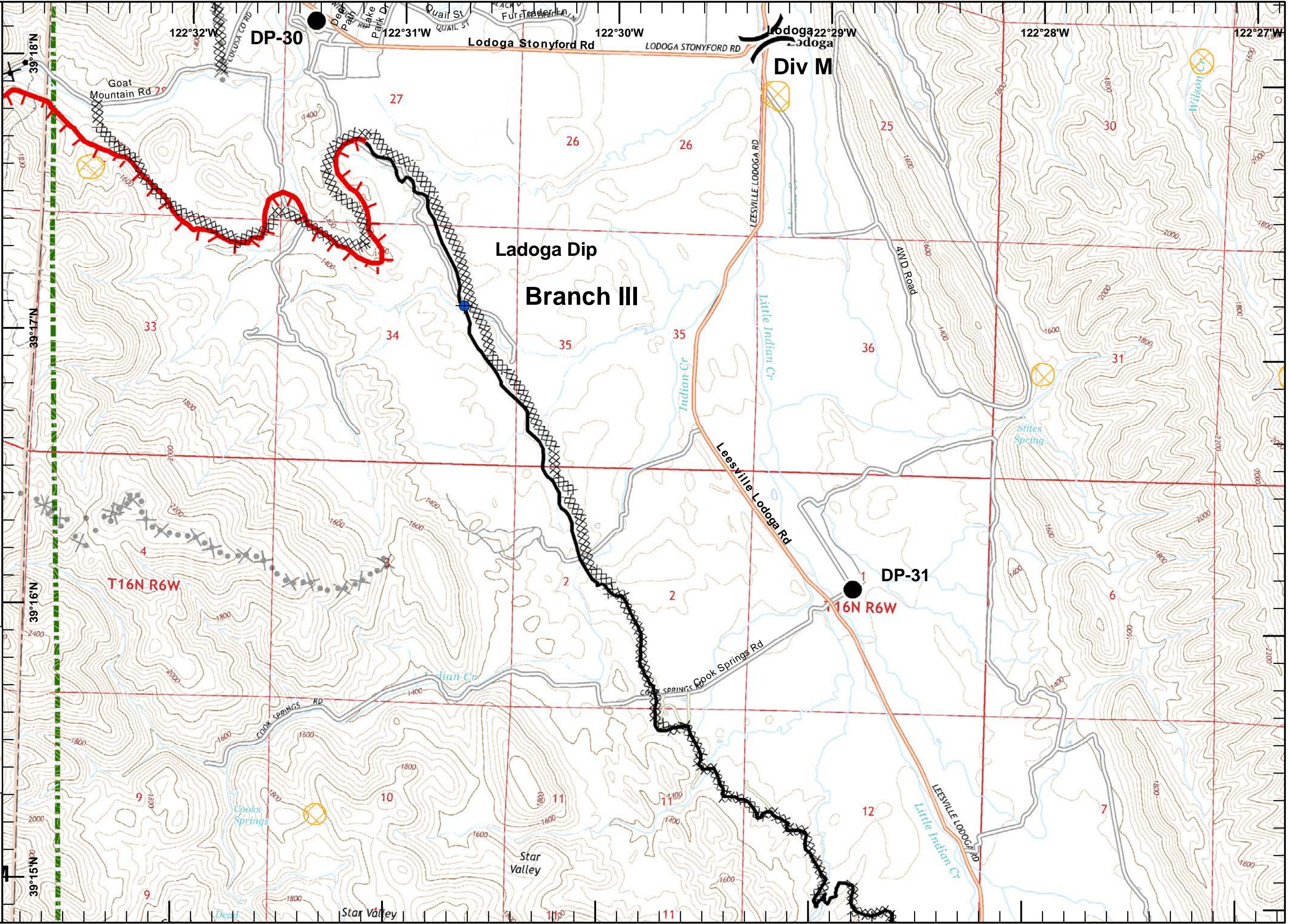
IAP MAP
 Ranch Fire
 Mendocino Complex
 CA-MEU 008674
 0700 - 0700
 August 8, 2018
 Page 43 of 81

-  Division Break
-  Dip Site
-  Drop Point
-  Uncontrolled Fire Edge
-  Completed Line
-  Completed Dozer Line
-  Proposed Dozer Line
-  Equipment Avoidance Areas
-  USDA Forest Service

	1	2	3	4				
	5	6	7	8	9			
	10	11	12	13	14			
15	16	17	18	19	20	21		
22	23	24	25	26	27	28		
29	30	31	32	33	34	35		
36	37	38	39	40	41	42	43	44
45	46	47	48	49	50	51	52	53
54	55	56	57	58	59	60	61	62
63	64	65	66	67	68	69	70	71
	72	73	74	75	76			
	77	78	79	80	81			



Miles
 0 0.125 0.25 0.5
 1:24,000
 IMT2 GIS
 8/8/2018
 02:47 hrs






IAP MAP

Ranch Fire
Mendocino Complex
CA-MEU 008674
0700 - 0700
August 8, 2018
Page 44 of 81

 Equipment Avoidance Areas

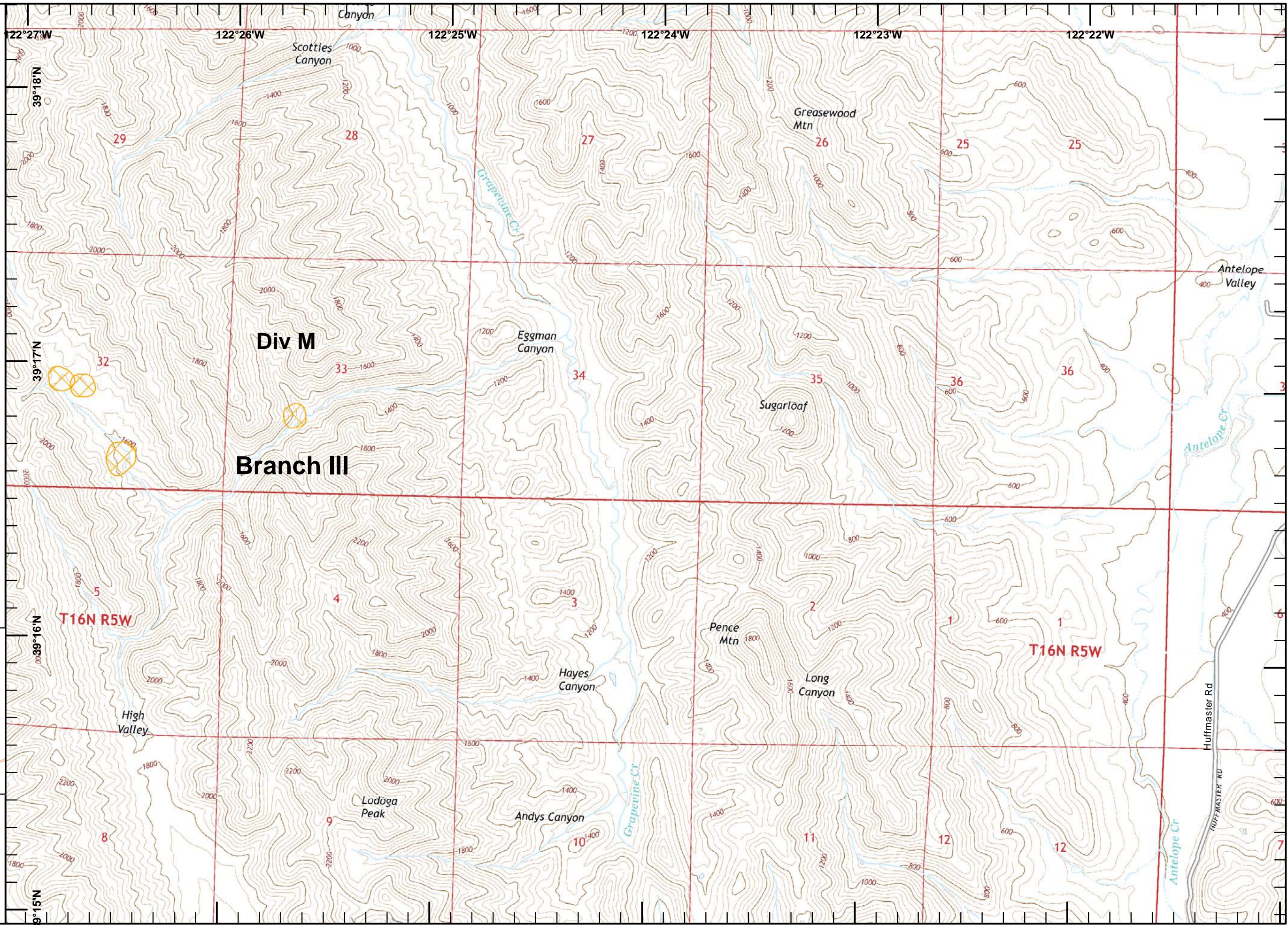
	1	2	3	4				
	5	6	7	8	9			
	10	11	12	13	14			
15	16	17	18	19	20	21		
22	23	24	25	26	27	28		
29	30	31	32	33	34	35		
36	37	38	39	40	41	42	43	44
45	46	47	48	49	50	51	52	53
54	55	56	57	58	59	60	61	62
63	64	65	66	67	68	69	70	71
	72	73	74	75	76			
	77	78	79	80	81			



0 0.125 0.25 0.5 Miles

1:24,000

IMT2 GIS
8/8/2018
02:48 hrs





IAP MAP

Ranch Fire
Mendocino Complex
CA-MEU 008674
0700 - 0700
August 8, 2018
Page 45 of 81

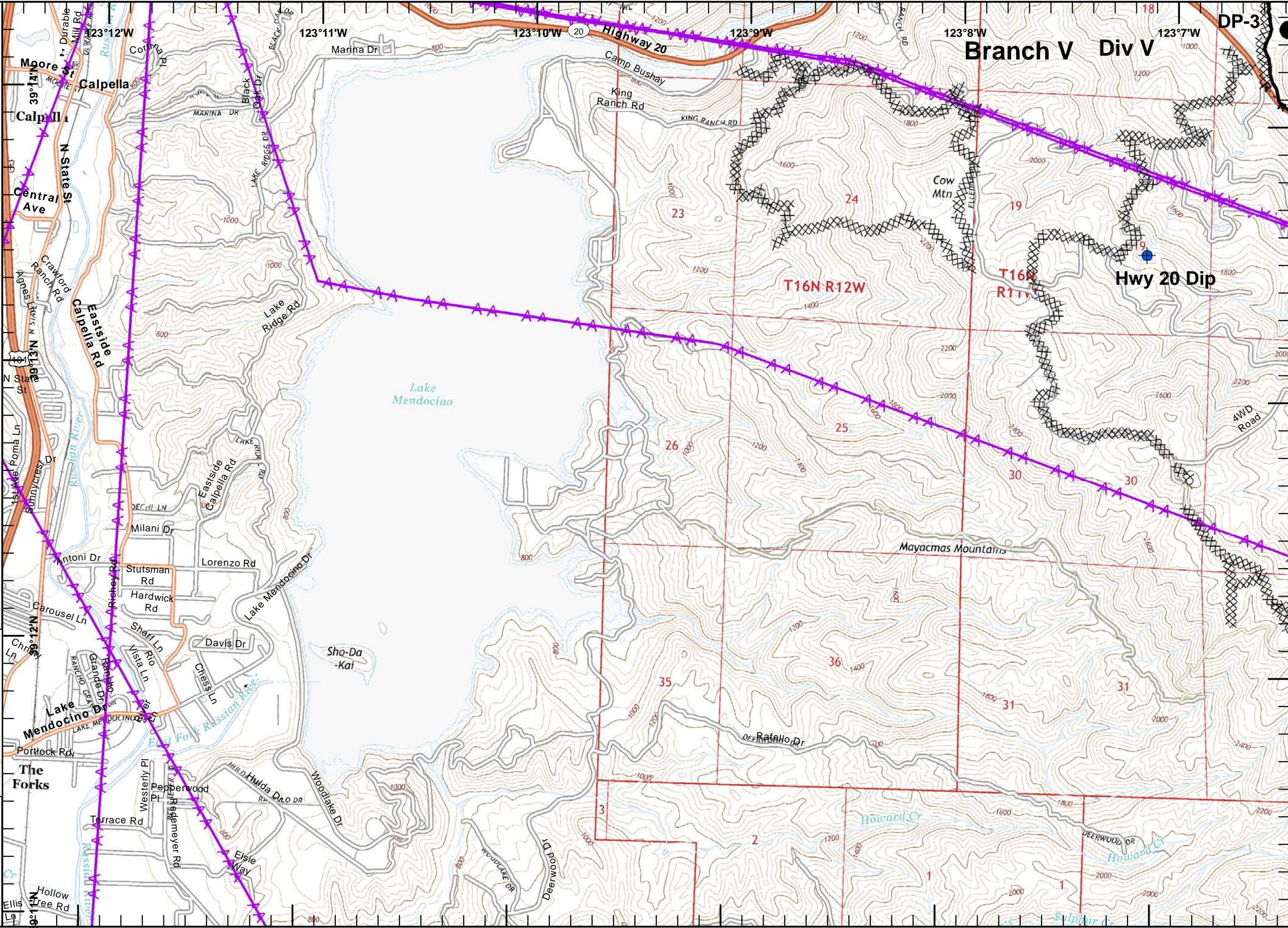
- Dip Site
- Drop Point
- Completed Line
- Completed Dozer Line
- Road as Completed Line
- Aerial Hazard

	1	2	3	4
	5	6	7	8
	9	10	11	12
	13	14	15	16
17	18	19	20	21
22	23	24	25	26
27	28	29	30	31
32	33	34	35	36
37	38	39	40	41
42	43	44	45	46
47	48	49	50	51
52	53	54	55	56
57	58	59	60	61
62	63	64	65	66
67	68	69	70	71
72	73	74	75	76
77	78	79	80	81

Miles
0 0.125 0.25 0.5

1:24,000

IMT2 GIS
8/8/2018
02:49 hrs



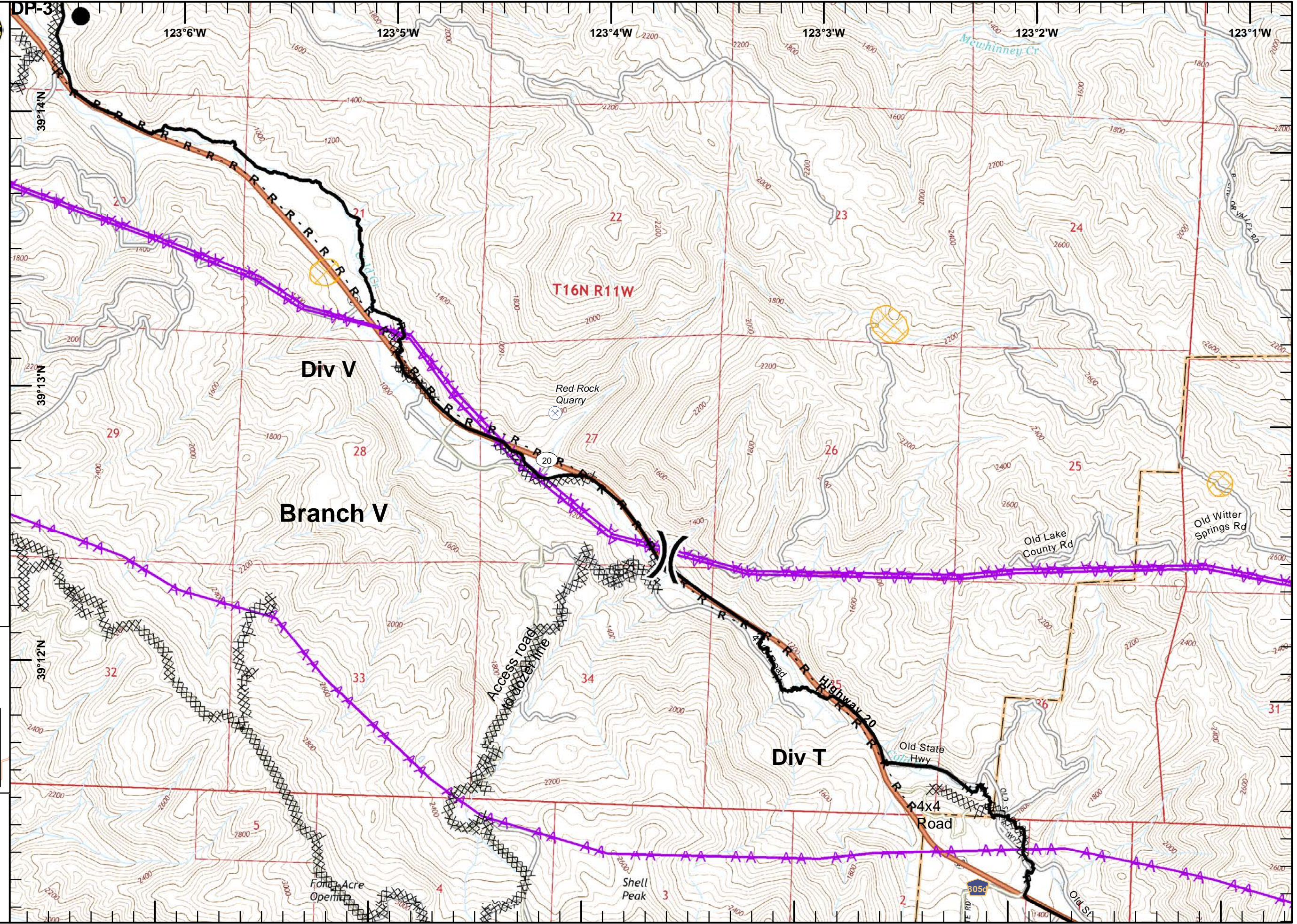


IAP MAP
 Ranch Fire
 Mendocino Complex
 CA-MEU 008674
 0700 - 0700
 August 8, 2018
 Page 46 of 81

- Division Break
- Drop Point
- Completed Line
- Completed Dozer Line
- Completed Hand Line
- Road as Completed Line
- Proposed Dozer Line
- Equipment Avoidance Areas
- Aerial Hazard

	1	2	3	4				
	5	6	7	8	9			
	10	11	12	13	14			
15	16	17	18	19	20	21		
22	23	24	25	26	27	28		
29	30	31	32	33	34	35		
36	37	38	39	40	41	42	43	44
45	46	47	48	49	50	51	52	53
54	55	56	57	58	59	60	61	62
63	64	65	66	67	68	69	70	71
		72	73	74	75	76		
	77	78	79	80	81			

1:24,000
 IMT2 GIS
 8/8/2018
 02:50 hrs



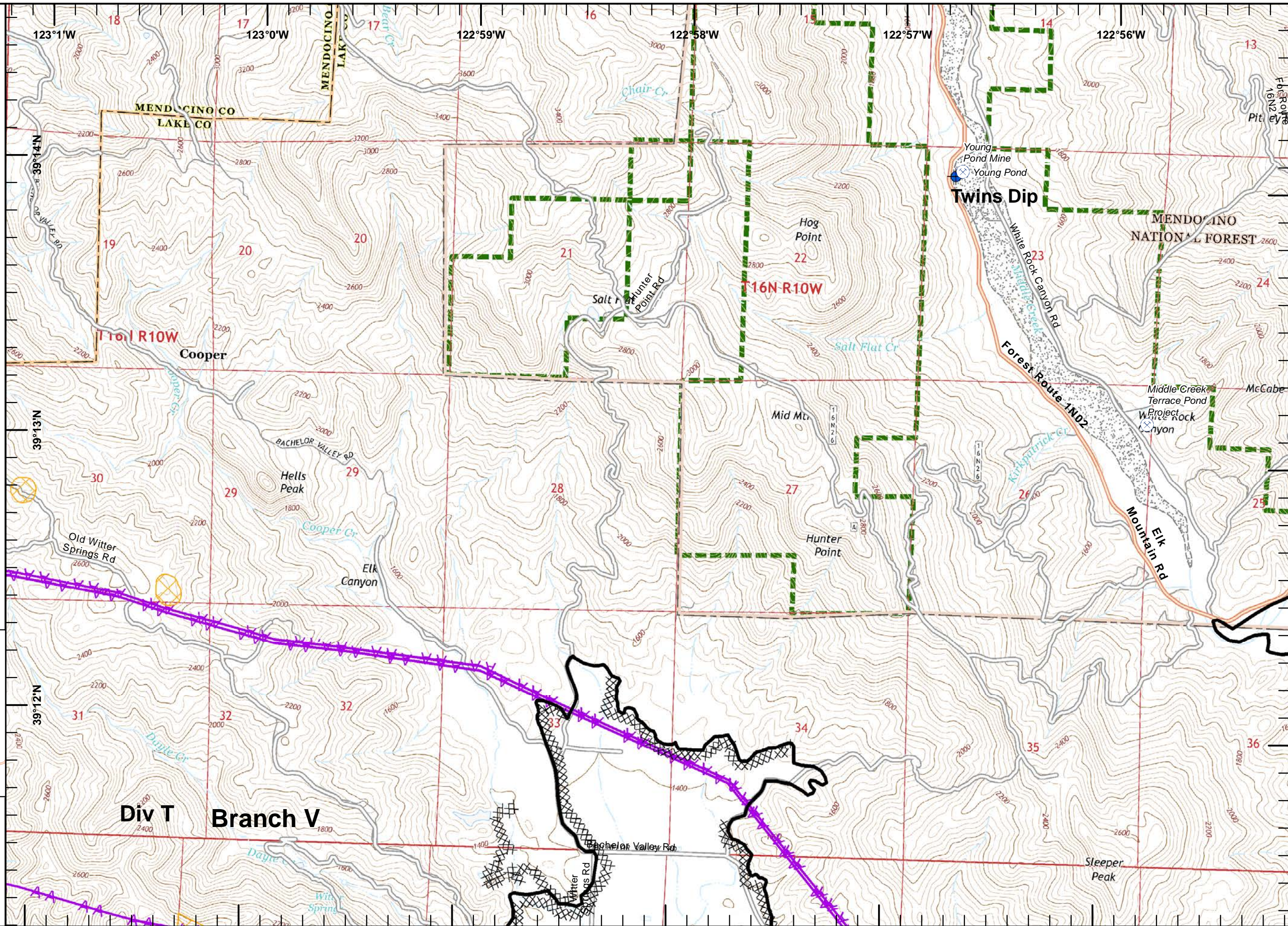


IAP MAP
 Ranch Fire
 Mendocino Complex
 CA-MEU 008674
 0700 - 0700
 August 8, 2018
 Page 47 of 81

- Dip Site
- Completed Line
- Completed Dozer Line
- Equipment Avoidance Areas
- Aerial Hazard
- USDA Forest Service
- Equipment Avoidance Areas

	1	2	3	4				
	5	6	7	8	9			
	10	11	12	13	14			
15	16	17	18	19	20	21		
22	23	24	25	26	27	28		
29	30	31	32	33	34	35		
36	37	38	39	40	41	42	43	44
45	46	47	48	49	50	51	52	53
54	55	56	57	58	59	60	61	62
63	64	65	66	67	68	69	70	71
	72	73	74	75	76			
	77	78	79	80	81			

Miles
 0 0.125 0.25 0.5
1:24,000
 IMT2 GIS
 8/8/2018
 02:51 hrs



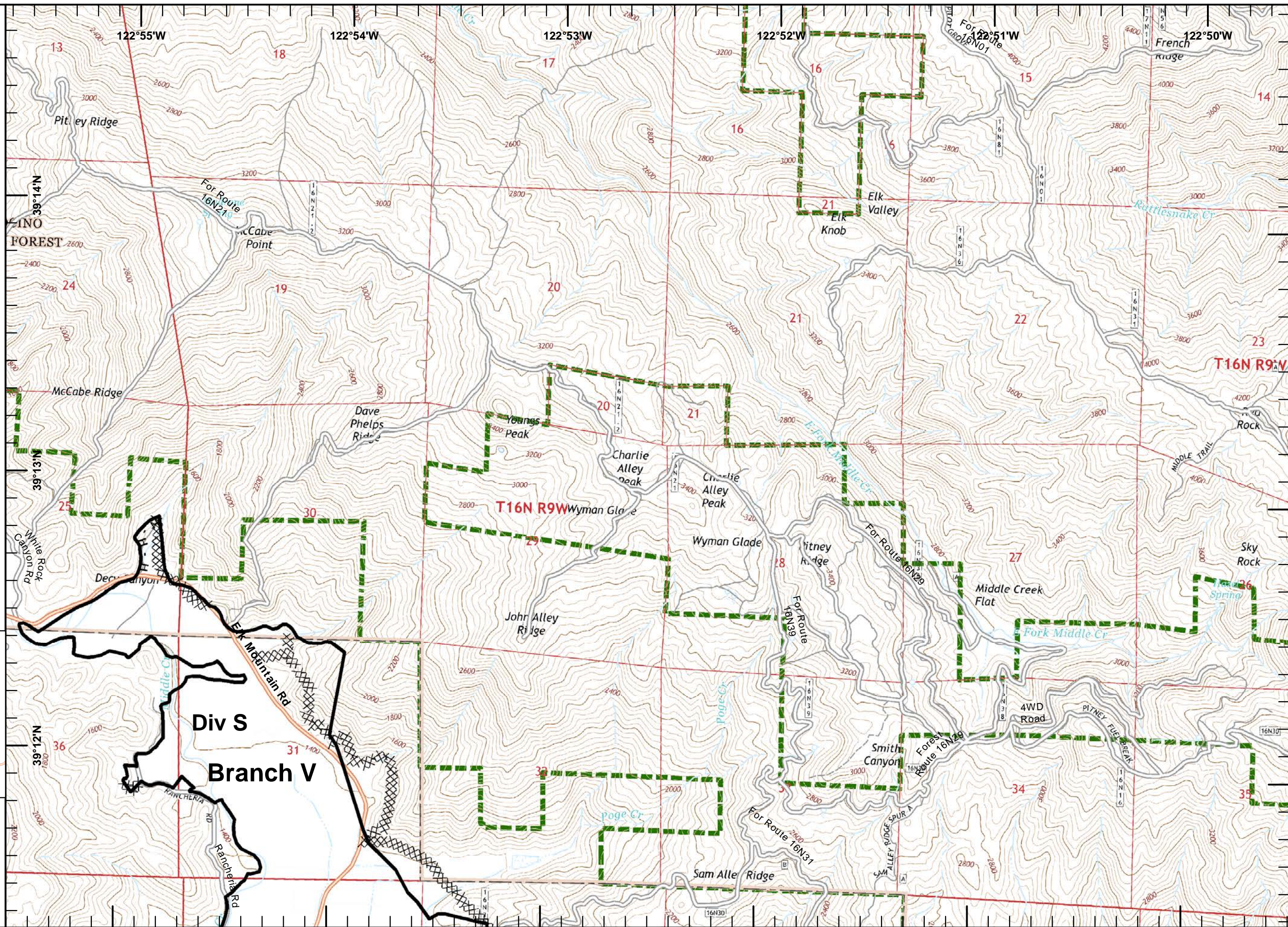


IAP MAP
 Ranch Fire
 Mendocino Complex
 CA-MEU 008674
 0700 - 0700
 August 8, 2018
 Page 48 of 81

- Completed Line
- Completed Dozer Line
- Completed Hand Line
- USDA Forest Service

	1	2	3	4				
	5	6	7	8	9			
	10	11	12	13	14			
15	16	17	18	19	20	21		
22	23	24	25	26	27	28		
29	30	31	32	33	34	35		
36	37	38	39	40	41	42	43	44
45	46	47	48	49	50	51	52	53
54	55	56	57	58	59	60	61	62
63	64	65	66	67	68	69	70	71
	72	73	74	75	76			
	77	78	79	80	81			

Miles
 0 0.125 0.25 0.5
 1:24,000
 IMT2 GIS
 8/8/2018
 02:52 hrs





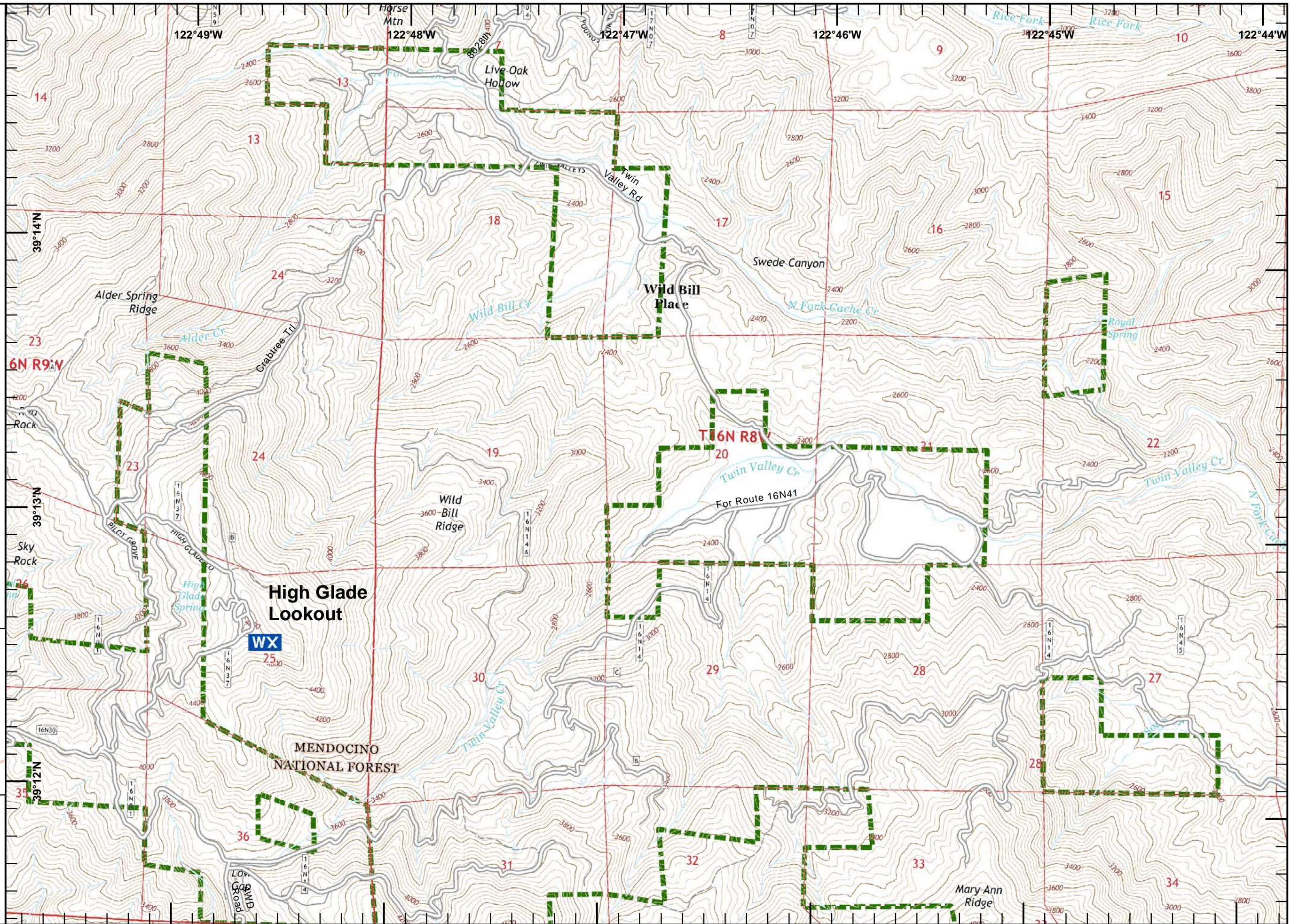
IAP MAP
 Ranch Fire
 Mendocino Complex
 CA-MEU 008674
 0700 - 0700
 August 8, 2018
 Page 49 of 81

WX Mobile Weather Unit

USDA Forest Service

	1	2	3	4					
5	6	7	8	9					
10	11	12	13	14					
15	16	17	18	19	20	21			
22	23	24	25	26	27	28			
29	30	31	32	33	34	35			
36	37	38	39	40	41	42	43	44	
45	46	47	48	49	50	51	52	53	
54	55	56	57	58	59	60	61	62	
63	64	65	66	67	68	69	70	71	
72	73	74	75	76	77	78	79	80	81

Miles
 0 0.125 0.25 0.5
 1:24,000
 IMT2 GIS
 8/8/2018
 02:53 hrs





IAP MAP
 Ranch Fire
 Mendocino Complex
 CA-MEU 008674
 0700 - 0700
 August 8, 2018
 Page 50 of 81

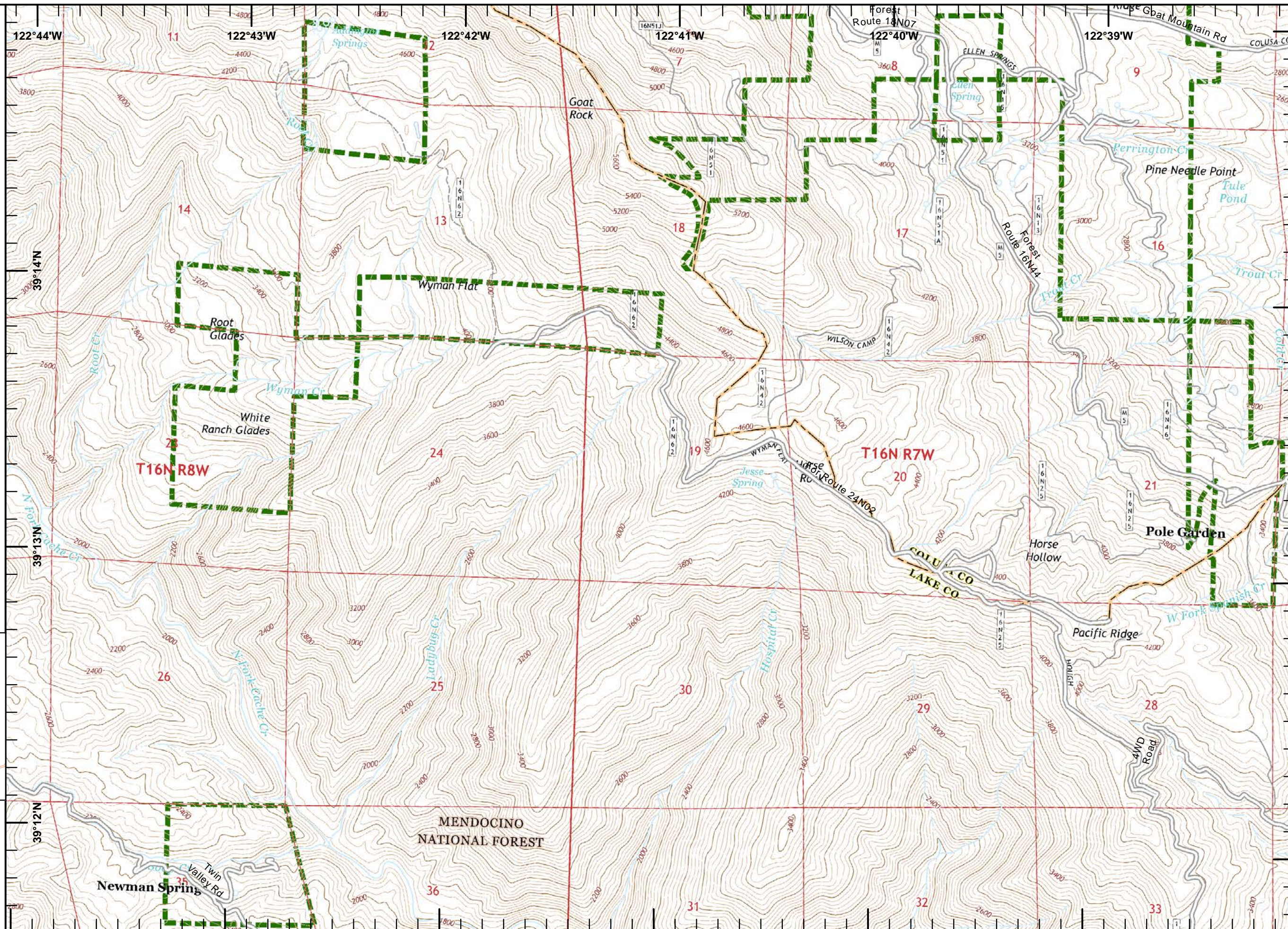
 USDA Forest Service

	1	2	3	4				
	5	6	7	8	9			
	10	11	12	13	14			
15	16	17	18	19	20	21		
22	23	24	25	26	27	28		
29	30	31	32	33	34	35		
36	37	38	39	40	41	42	43	44
45	46	47	48	49	50	51	52	53
54	55	56	57	58	59	60	61	62
63	64	65	66	67	68	69	70	71
	72	73	74	75	76			
	77	78	79	80	81			

Miles
 0 0.125 0.25 0.5

1:24,000
 IMT2 GIS
 8/8/2018
 02:53 hrs





IAP MAP

Ranch Fire
Mendocino Complex
CA-MEU 008674
0700 - 0700
August 8, 2018
Page 51 of 81

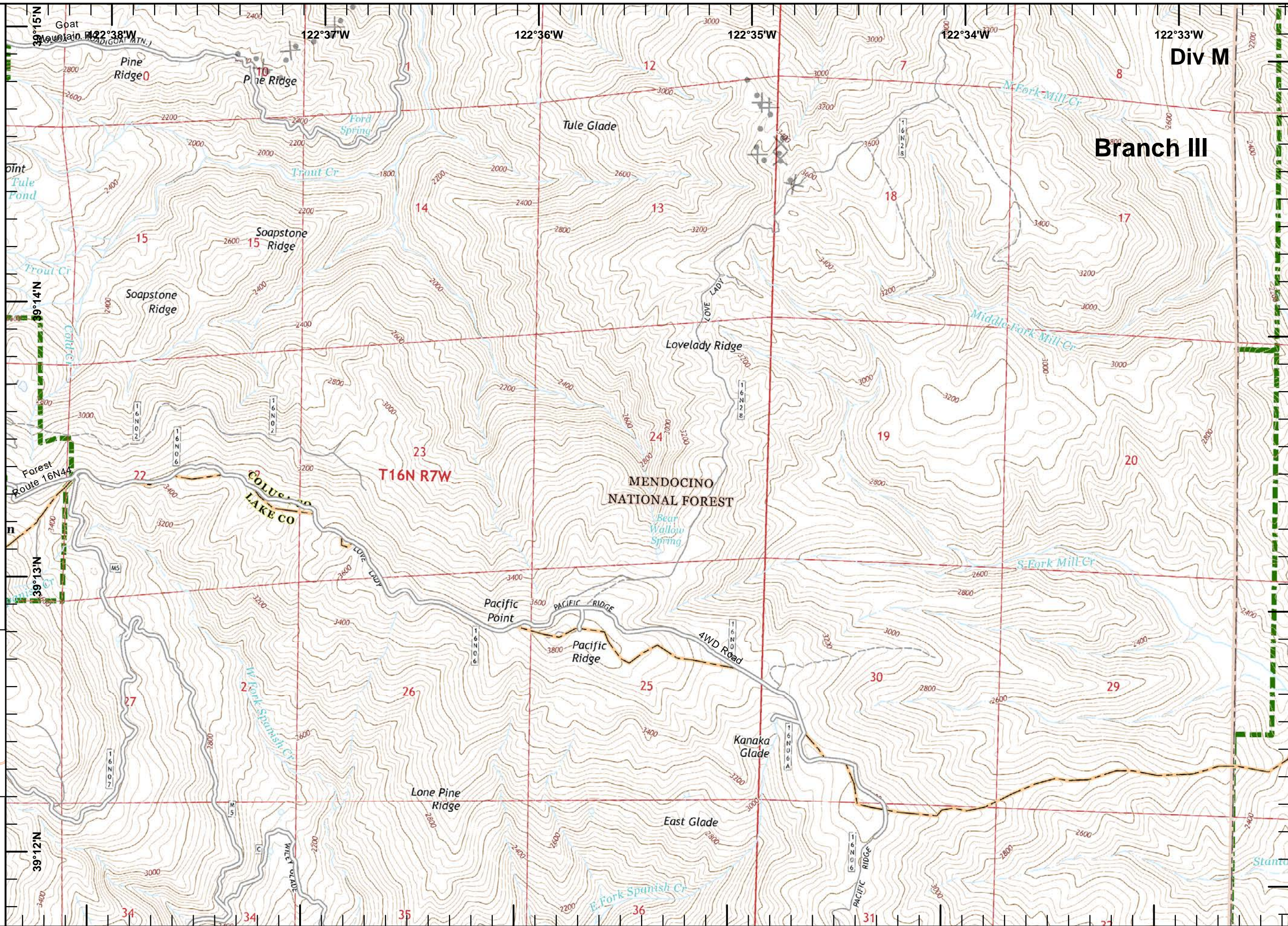
USDA Forest Service

	1	2	3	4				
5	6	7	8	9				
10	11	12	13	14				
15	16	17	18	19	20	21		
22	23	24	25	26	27	28		
29	30	31	32	33	34	35		
36	37	38	39	40	41	42	43	44
45	46	47	48	49	50	51	52	53
54	55	56	57	58	59	60	61	62
63	64	65	66	67	68	69	70	71
	72	73	74	75	76			
	77	78	79	80	81			

Miles
0 0.125 0.25 0.5

1:24,000

IMT2 GIS
8/8/2018
02:54 hrs



Div M

Branch III



IAP MAP
 Ranch Fire
 Mendocino Complex
 CA-MEU 008674
 0700 - 0700
 August 8, 2018
 Page 52 of 81

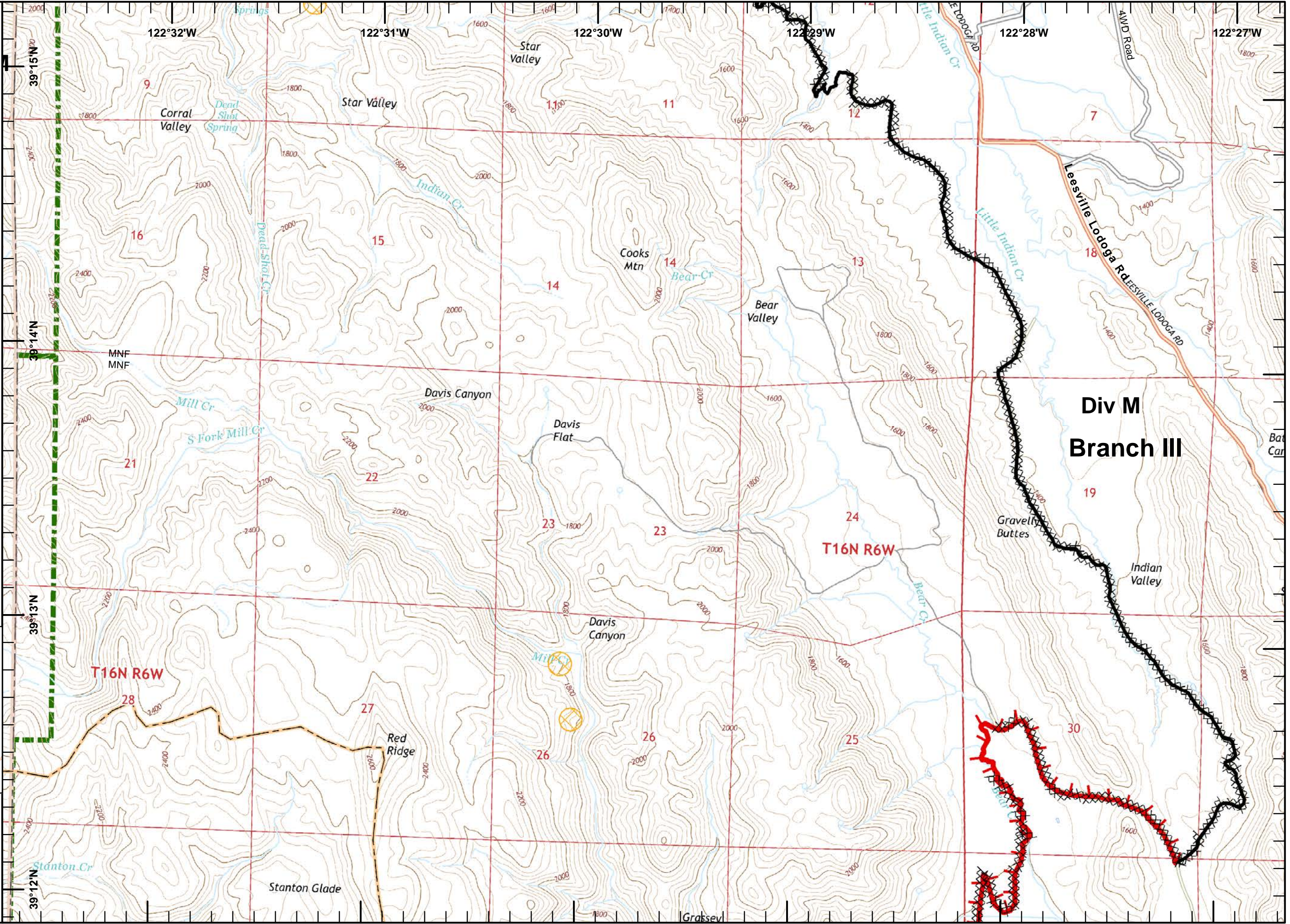
- Uncontrolled Fire Edge
- Completed Line
- Completed Dozer Line
- Equipment Avoidance Areas
- USDA Forest Service

	1	2	3	4				
	5	6	7	8	9			
	10	11	12	13	14			
15	16	17	18	19	20	21		
22	23	24	25	26	27	28		
29	30	31	32	33	34	35		
36	37	38	39	40	41	42	43	44
45	46	47	48	49	50	51	52	53
54	55	56	57	58	59	60	61	62
63	64	65	66	67	68	69	70	71
	72	73	74	75	76			
	77	78	79	80	81			

Miles
0 0.125 0.25 0.5

1:24,000

IMT2 GIS
8/8/2018
02:55 hrs





IAP MAP
 Ranch Fire
 Mendocino Complex
 CA-MEU 008674
 0700 - 0700
 August 8, 2018
 Page 53 of 81

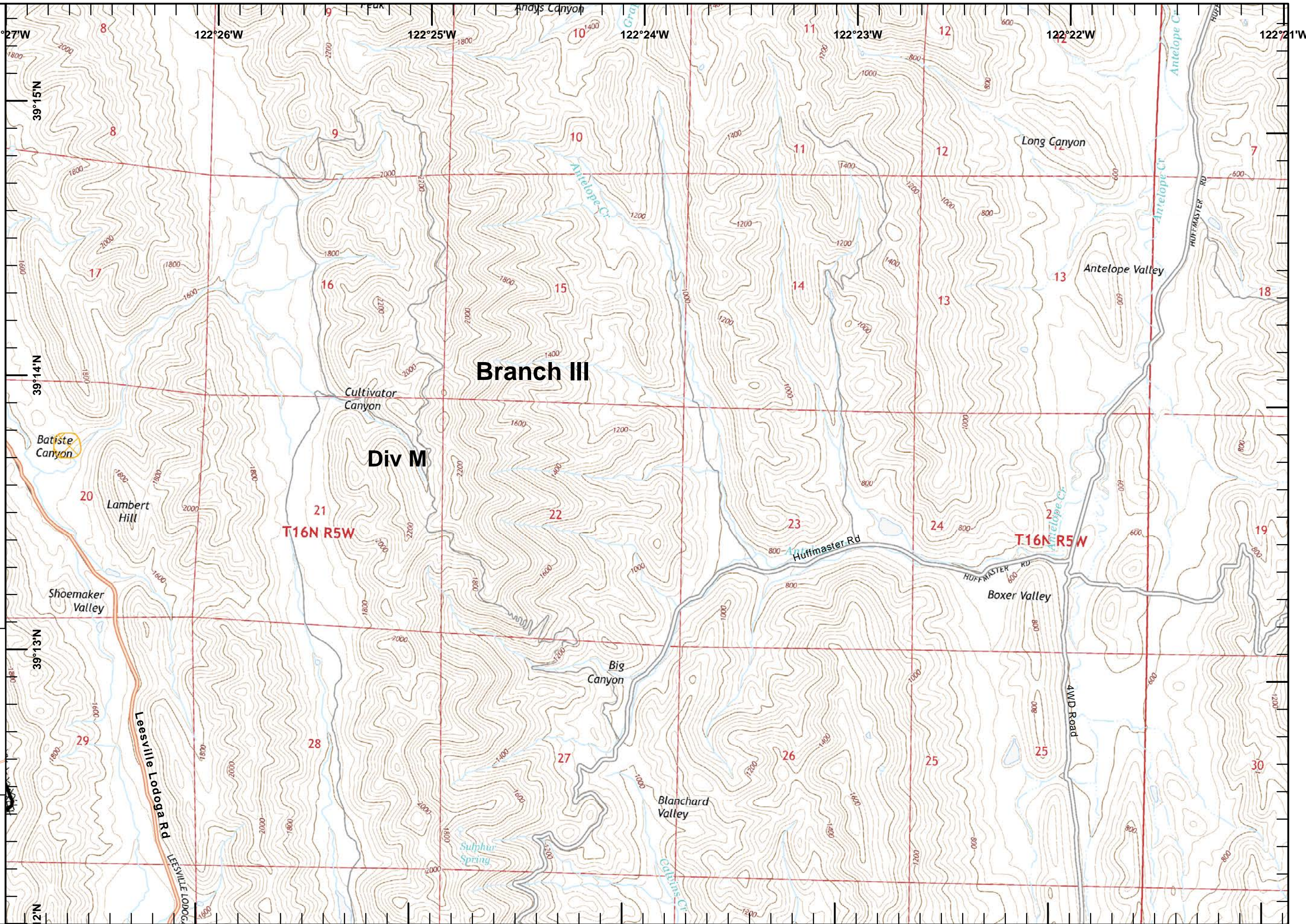
- Completed Line
- Completed Dozer Line
- Equipment Avoidance Areas

	1	2	3	4				
	5	6	7	8	9			
	10	11	12	13	14			
15	16	17	18	19	20	21		
22	23	24	25	26	27	28		
29	30	31	32	33	34	35		
36	37	38	39	40	41	42	43	44
45	46	47	48	49	50	51	52	53
54	55	56	57	58	59	60	61	62
63	64	65	66	67	68	69	70	71
	72	73	74	75	76			
	77	78	79	80	81			

Miles
 0 0.125 0.25 0.5

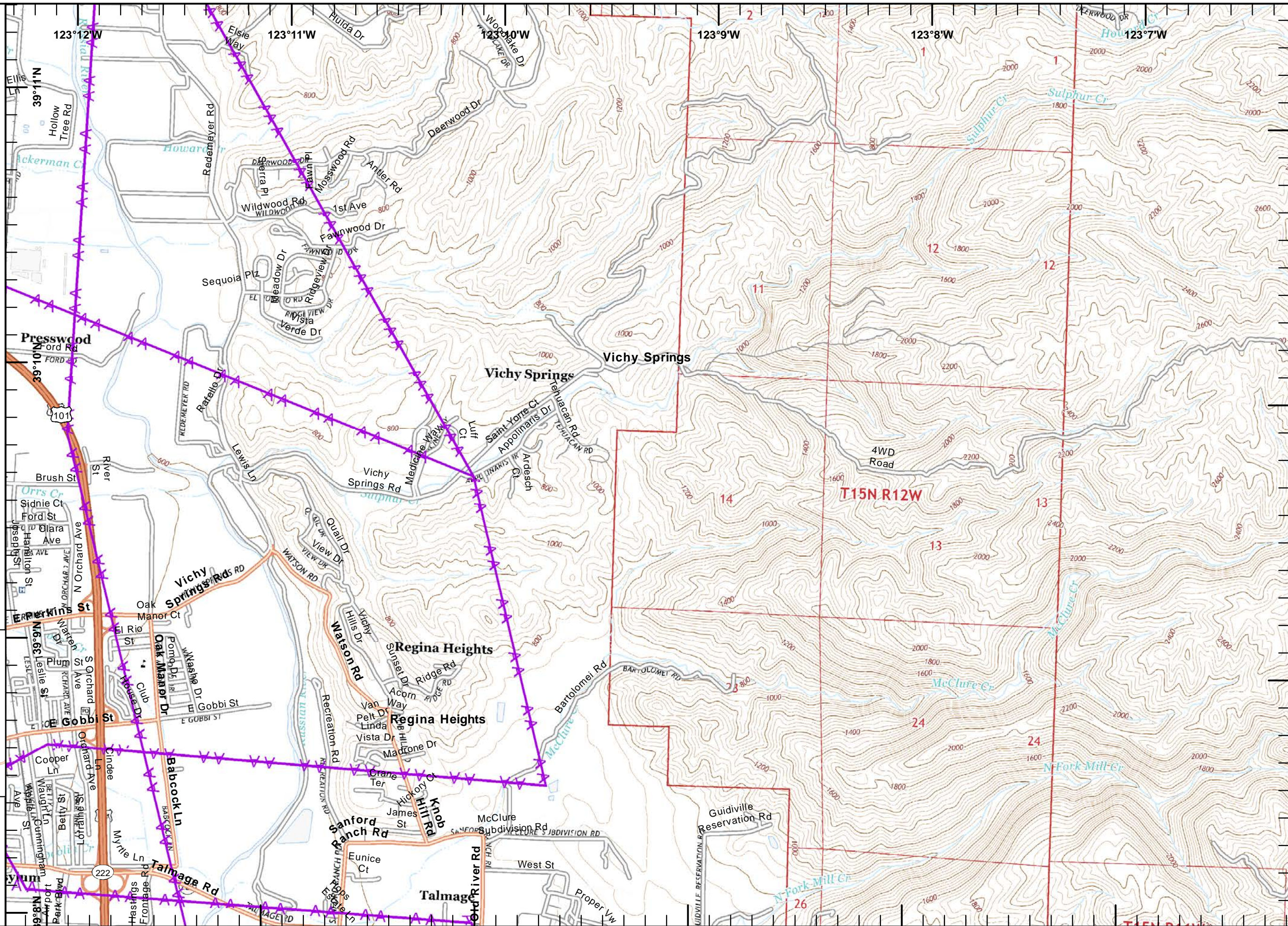
1:24,000

IMT2 GIS
 8/8/2018
 02:56 hrs





IAP MAP
 Ranch Fire
 Mendocino Complex
 CA-MEU 008674
 0700 - 0700
 August 8, 2018
 Page 54 of 81



Aerial Hazard

	1	2	3	4				
	5	6	7	8	9			
	10	11	12	13	14			
15	16	17	18	19	20	21		
22	23	24	25	26	27	28		
29	30	31	32	33	34	35		
36	37	38	39	40	41	42	43	44
45	46	47	48	49	50	51	52	53
54	55	56	57	58	59	60	61	62
63	64	65	66	67	68	69	70	71
	72	73	74	75	76			
	77	78	79	80	81			

0 0.125 0.25 0.5 Miles

1:24,000

IMT2 GIS
8/8/2018
02:57 hrs



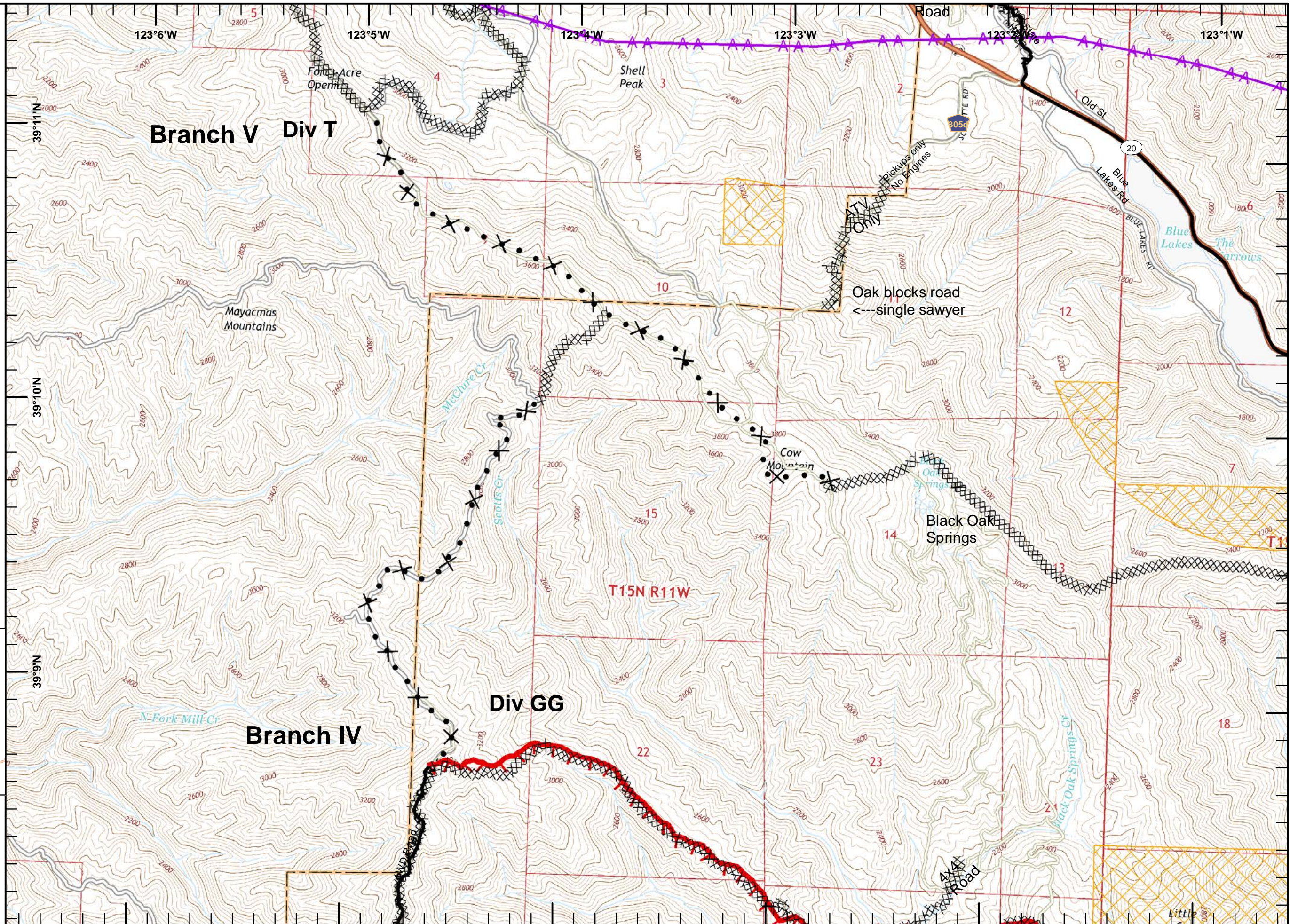
IAP MAP
 Ranch Fire
 Mendocino Complex
 CA-MEU 008674
 0700 - 0700
 August 8, 2018
 Page 55 of 81

- Uncontrolled Fire Edge
- Completed Line
- Completed Dozer Line
- Completed Hand Line
- Road as Completed Line
- Proposed Dozer Line
- Aerial Hazard
- Equipment Avoidance Areas

	1	2	3	4				
	5	6	7	8	9			
	10	11	12	13	14			
15	16	17	18	19	20	21		
22	23	24	25	26	27	28		
29	30	31	32	33	34	35		
36	37	38	39	40	41	42	43	44
45	46	47	48	49	50	51	52	53
54	55	56	57	58	59	60	61	62
63	64	65	66	67	68	69	70	71
	72	73	74	75	76			
	77	78	79	80	81			

1:24,000

IMT2 GIS
8/8/2018
02:58 hrs



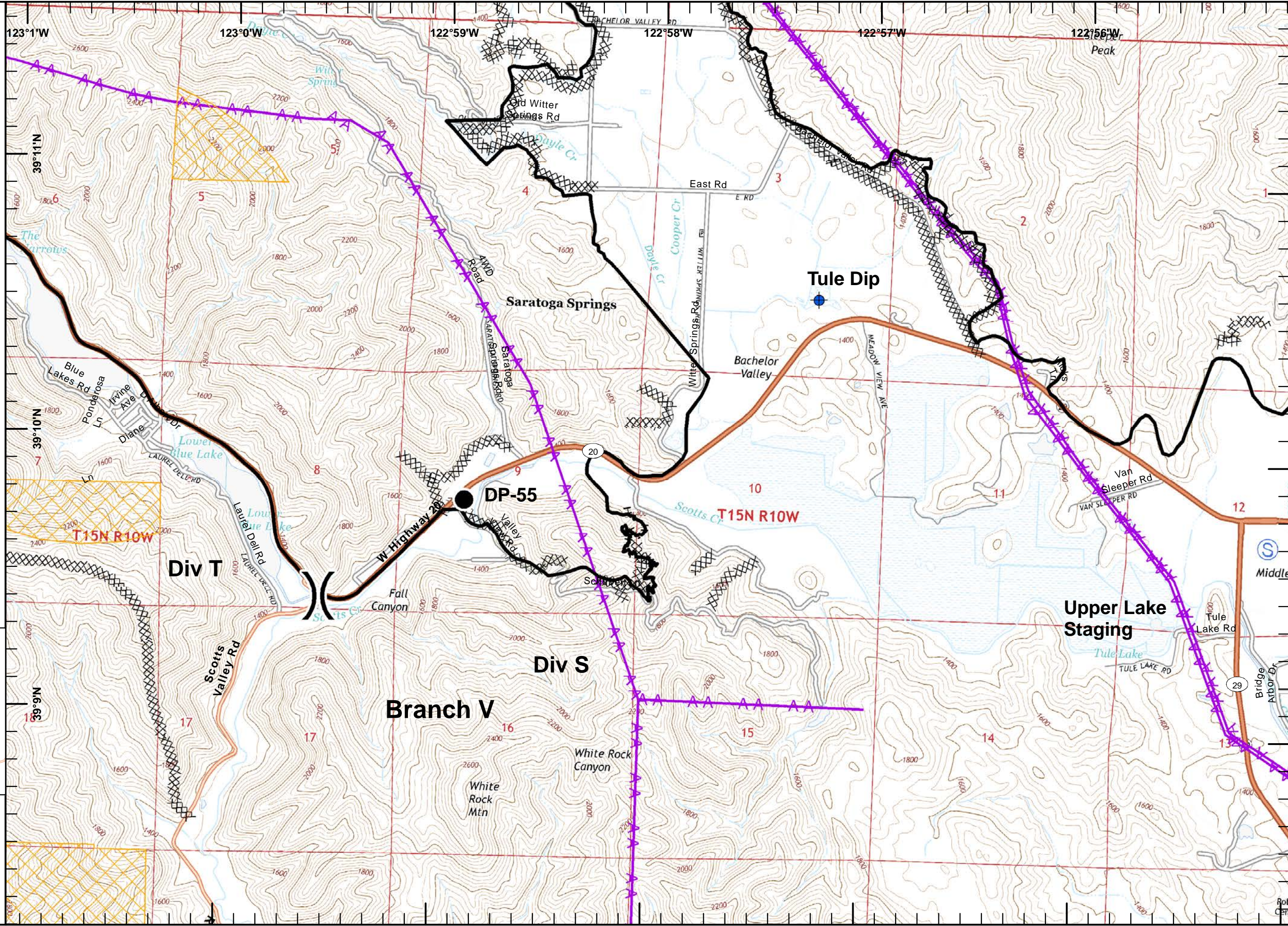


IAP MAP
Ranch Fire
Mendocino Complex
CA-MEU 008674
 0700 - 0700
 August 8, 2018
 Page 56 of 81

- Division Break
- Dip Site
- Drop Point
- Staging Area
- Completed Line
- Completed Dozer Line
- Completed Hand Line
- Road as Completed Line
- Aerial Hazard
- Equipment Avoidance Areas

	1	2	3	4
	5	6	7	8
	9	10	11	12
	13	14	15	16
17	18	19	20	21
22	23	24	25	26
27	28	29	30	31
32	33	34	35	36
37	38	39	40	41
42	43	44	45	46
47	48	49	50	51
52	53	54	55	56
57	58	59	60	61
62	63	64	65	66
67	68	69	70	71
72	73	74	75	76
77	78	79	80	81

Miles
 0 0.125 0.25 0.5
1:24,000
 IMT2 GIS
 8/8/2018
 02:59 hrs





IAP MAP

Ranch Fire
Mendocino Complex
CA-MEU 008674
0700 - 0700
August 8, 2018
Page 57 of 81

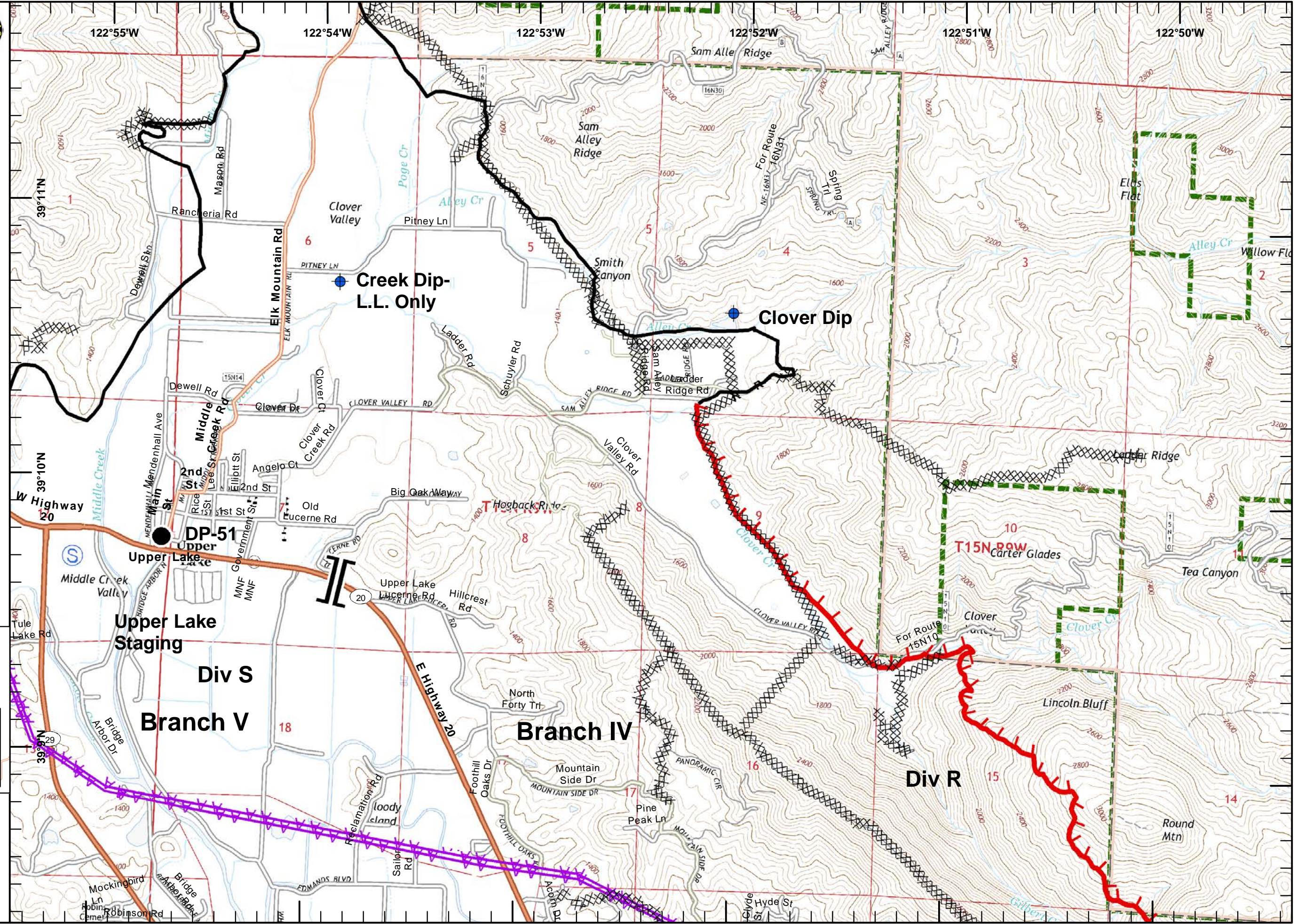
- Branch Break
- Dip Site
- Drop Point
- Staging Area
- Uncontrolled Fire Edge
- Completed Line
- Completed Dozer Line
- Road as Completed Line
- Aerial Hazard
- USDA Forest Service

	1	2	3	4
5	6	7	8	9
10	11	12	13	14
15	16	17	18	19
20	21	22	23	24
25	26	27	28	29
30	31	32	33	34
35	36	37	38	39
40	41	42	43	44
45	46	47	48	49
50	51	52	53	54
55	56	57	58	59
60	61	62	63	64
65	66	67	68	69
70	71	72	73	74
75	76	77	78	79
80	81			

Miles
0 0.125 0.25 0.5

1:24,000

IMT2 GIS
8/8/2018
03:00 hrs





IAP MAP

Ranch Fire
Mendocino Complex
CA-MEU 008674
0700 - 0700
August 8, 2018
Page 58 of 81

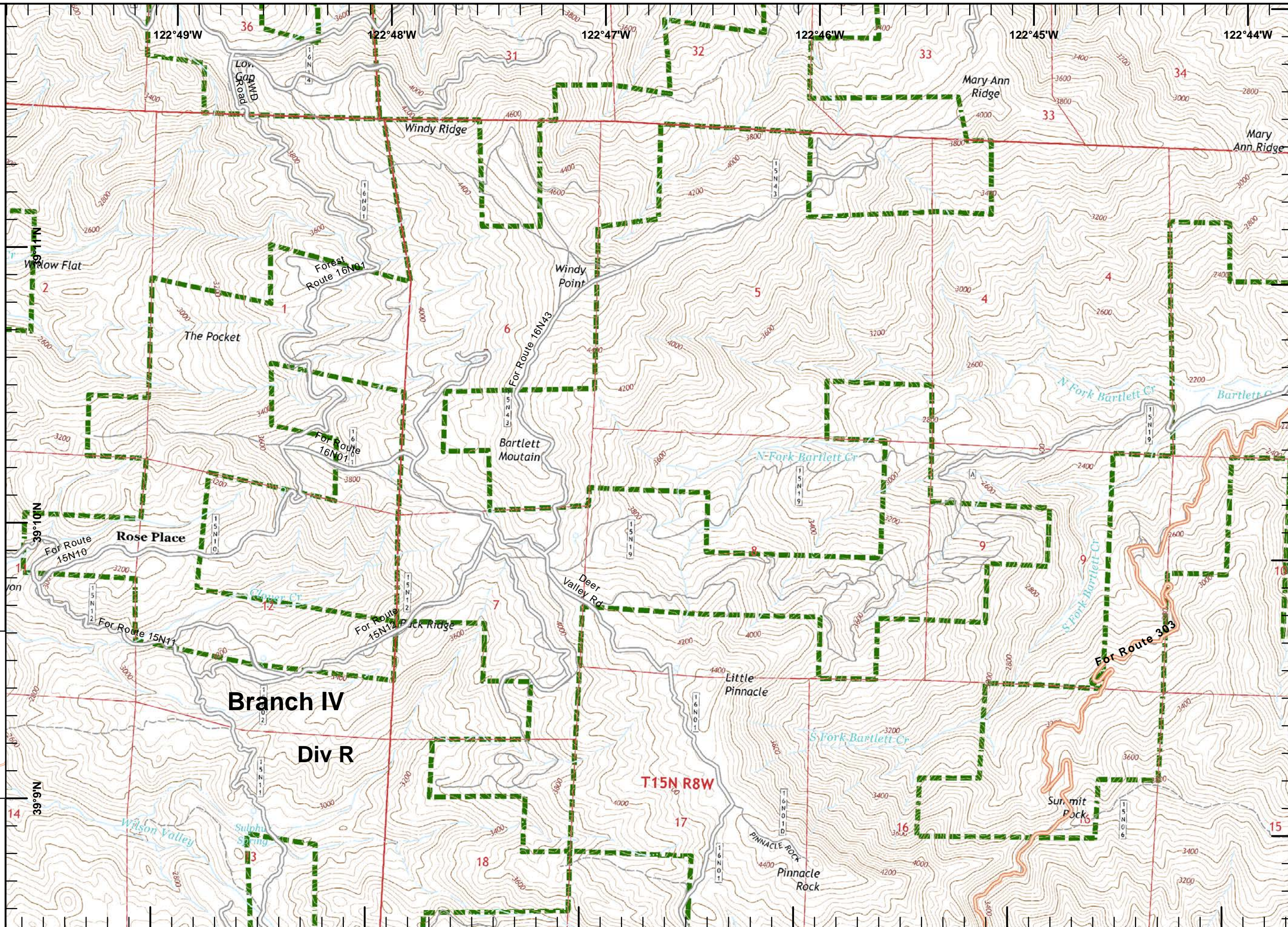
USDA Forest Service

	1	2	3	4				
	5	6	7	8	9			
	10	11	12	13	14			
15	16	17	18	19	20	21		
22	23	24	25	26	27	28		
29	30	31	32	33	34	35		
36	37	38	39	40	41	42	43	44
45	46	47	48	49	50	51	52	53
54	55	56	57	58	59	60	61	62
63	64	65	66	67	68	69	70	71
	72	73	74	75	76			
	77	78	79	80	81			

Miles
0 0.125 0.25 0.5

1:24,000

IMT2 GIS
8/8/2018
03:01 hrs






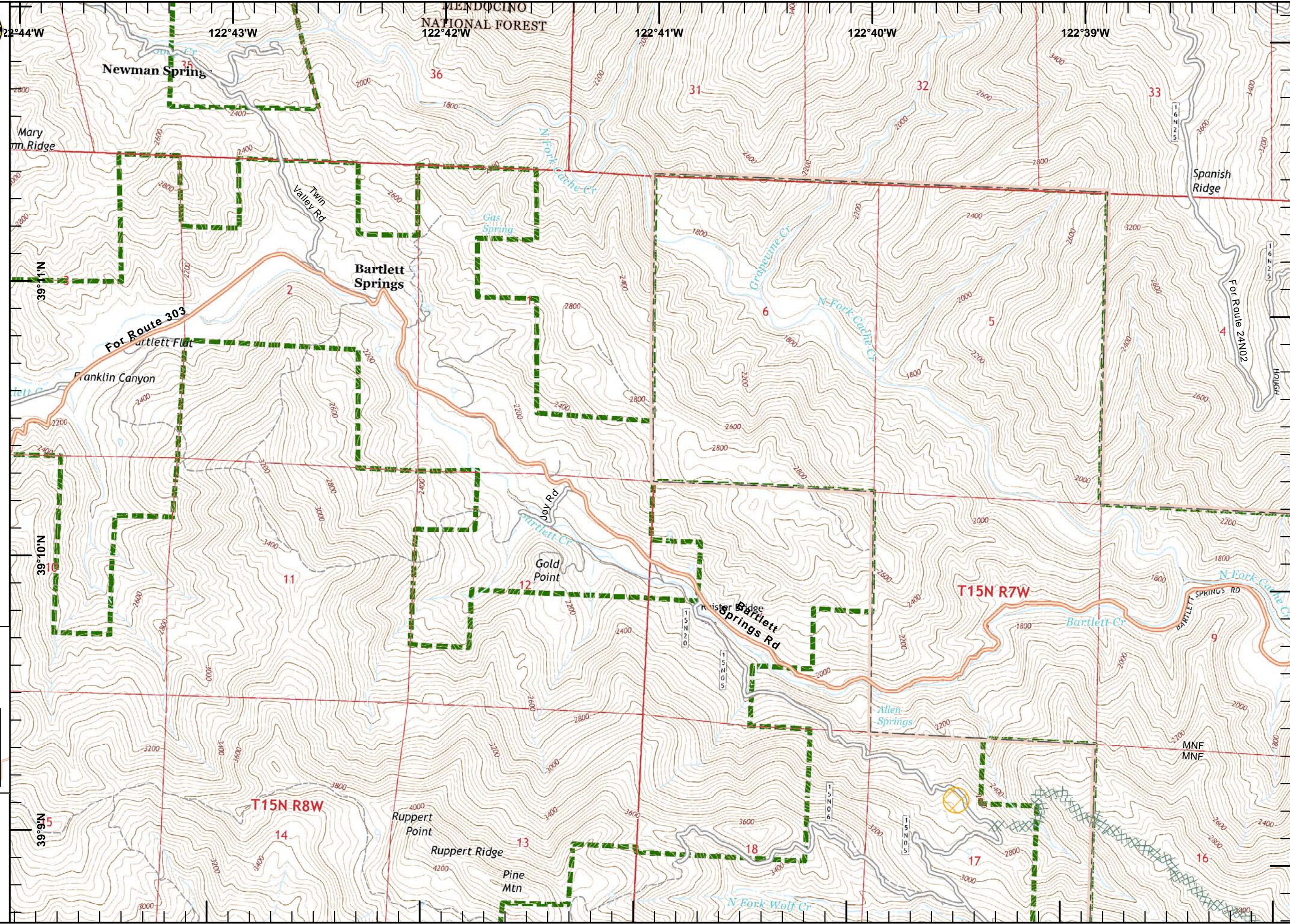
IAP MAP
 Ranch Fire
 Mendocino Complex
 CA-MEU 008674
 0700 - 0700
 August 8, 2018
 Page 59 of 81

-  Pawnee (2018) Dozer Line
-  Equipment Avoidance Areas
-  USDA Forest Service

	1	2	3	4				
	5	6	7	8	9			
	10	11	12	13	14			
15	16	17	18	19	20	21		
22	23	24	25	26	27	28		
29	30	31	32	33	34	35		
36	37	38	39	40	41	42	43	44
45	46	47	48	49	50	51	52	53
54	55	56	57	58	59	60	61	62
63	64	65	66	67	68	69	70	71
	72	73	74	75	76			
	77	78	79	80	81			



Miles
 0 0.125 0.25 0.5
 1:24,000
 IMT2 GIS
 8/8/2018
 03:02 hrs





IAP MAP

Ranch Fire
Mendocino Complex
CA-MEU 008674
0700 - 0700
August 8, 2018
Page 60 of 81

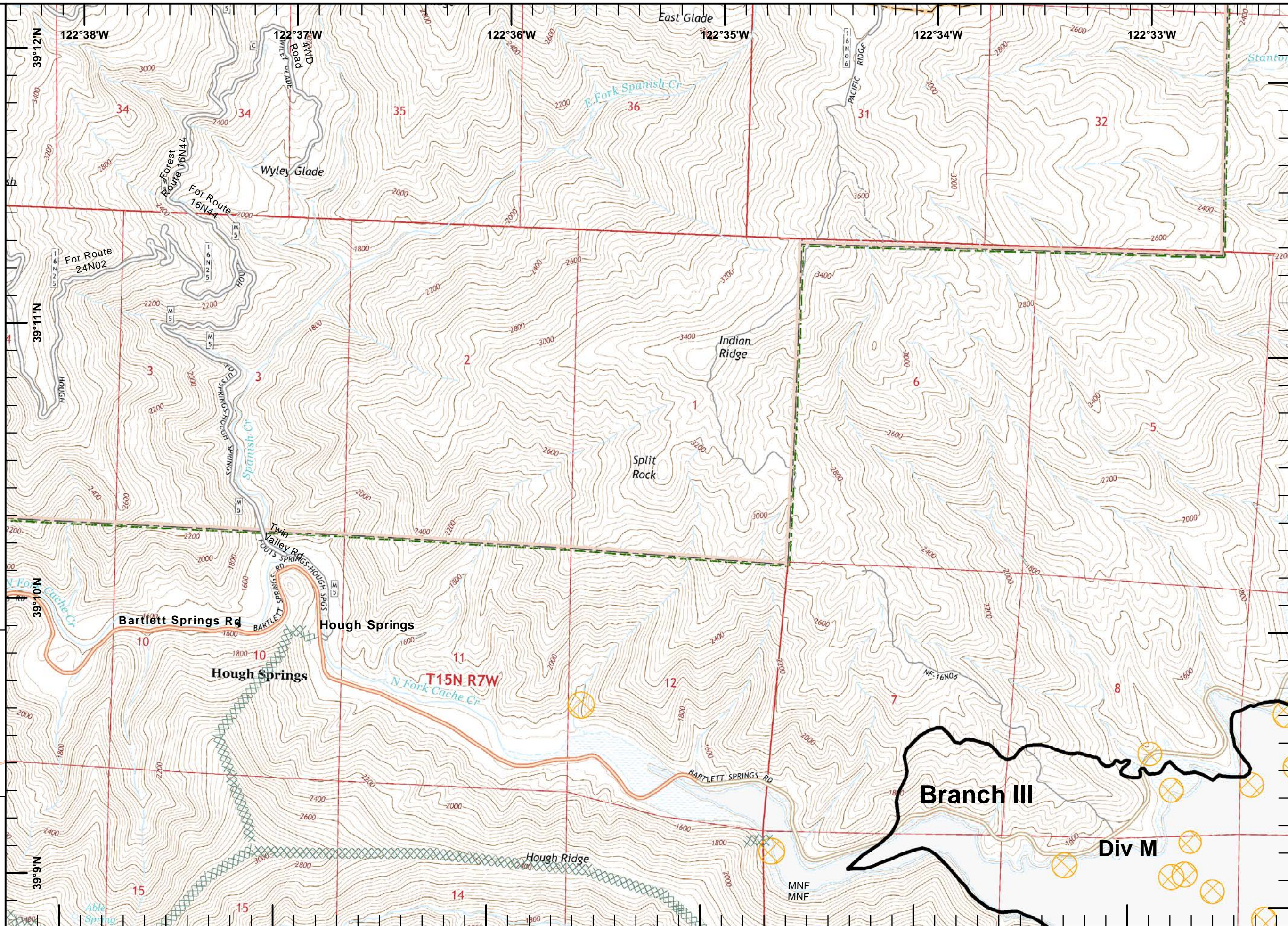
- Pawnee (2018) Dozer Line
- Completed Line
- Equipment Avoidance Areas
- USDA Forest Service

	1	2	3	4				
	5	6	7	8	9			
	10	11	12	13	14			
15	16	17	18	19	20	21		
22	23	24	25	26	27	28		
29	30	31	32	33	34	35		
36	37	38	39	40	41	42	43	44
45	46	47	48	49	50	51	52	53
54	55	56	57	58	59	60	61	62
63	64	65	66	67	68	69	70	71
	72	73	74	75	76			
	77	78	79	80	81			

Miles
0 0.125 0.25 0.5

1:24,000

IMT2 GIS
8/8/2018
03:03 hrs



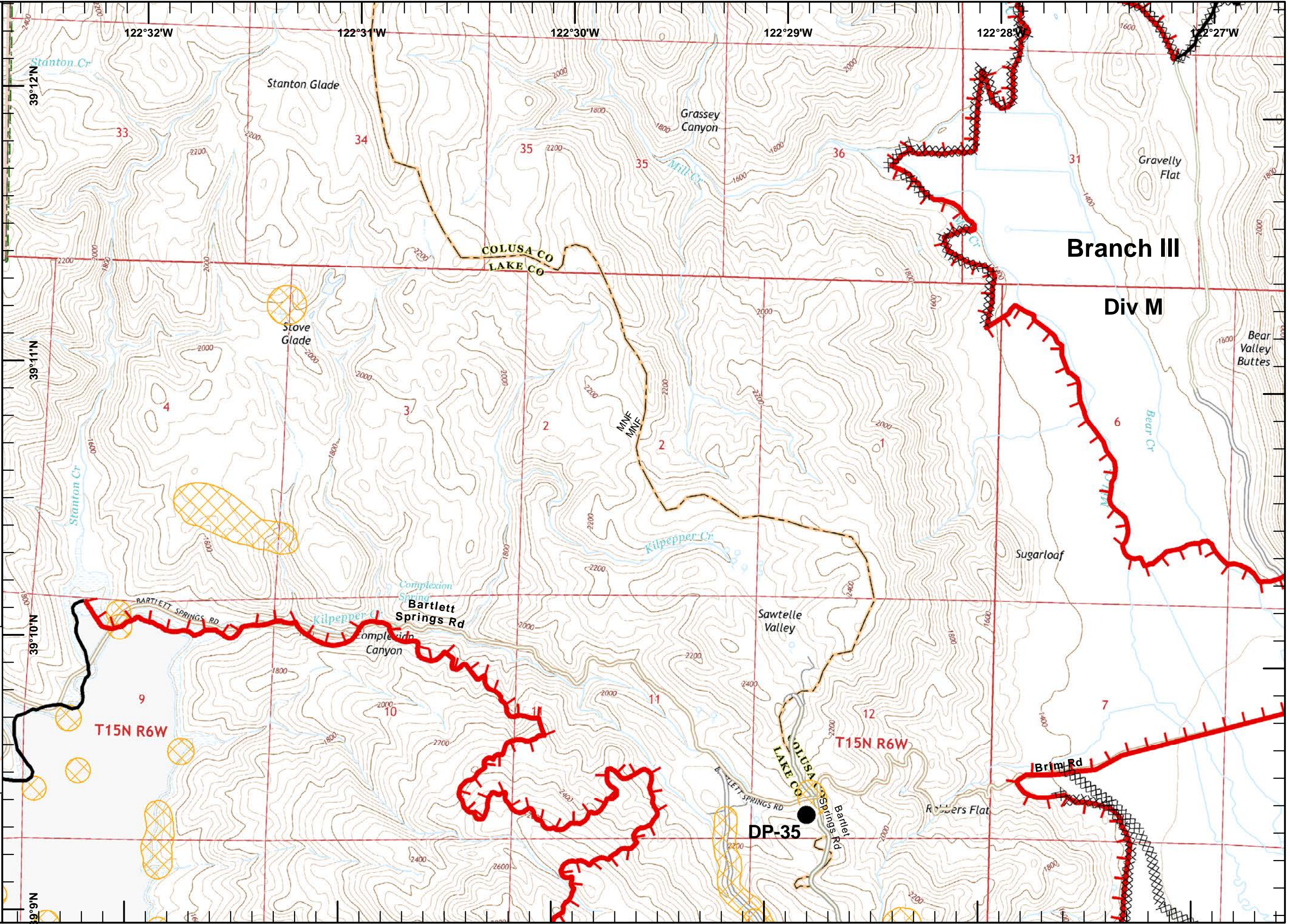


IAP MAP
 Ranch Fire
 Mendocino Complex
 CA-MEU 008674
 0700 - 0700
 August 8, 2018
 Page 61 of 81

- Drop Point
- Uncontrolled Fire Edge
- Completed Line
- Completed Dozer Line
- Equipment Avoidance Areas
- USDA Forest Service

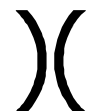




	1	2	3	4				
	5	6	7	8	9			
	10	11	12	13	14			
15	16	17	18	19	20	21		
22	23	24	25	26	27	28		
29	30	31	32	33	34	35		
36	37	38	39	40	41	42	43	44
45	46	47	48	49	50	51	52	53
54	55	56	57	58	59	60	61	62
63	64	65	66	67	68	69	70	71
	72	73	74	75	76			
	77	78	79	80	81			

Miles
 0 0.125 0.25 0.5
 1:24,000
 IMT2 GIS
 8/8/2018
 03:03 hrs







IAP MAP
 Ranch Fire
 Mendocino Complex
 CA-MEU 008674
 0700 - 0700
 August 8, 2018
 Page 62 of 81

-  Division Break
-  Drop Point
-  Uncontrolled Fire Edge
-  Completed Line
-  Completed Dozer Line

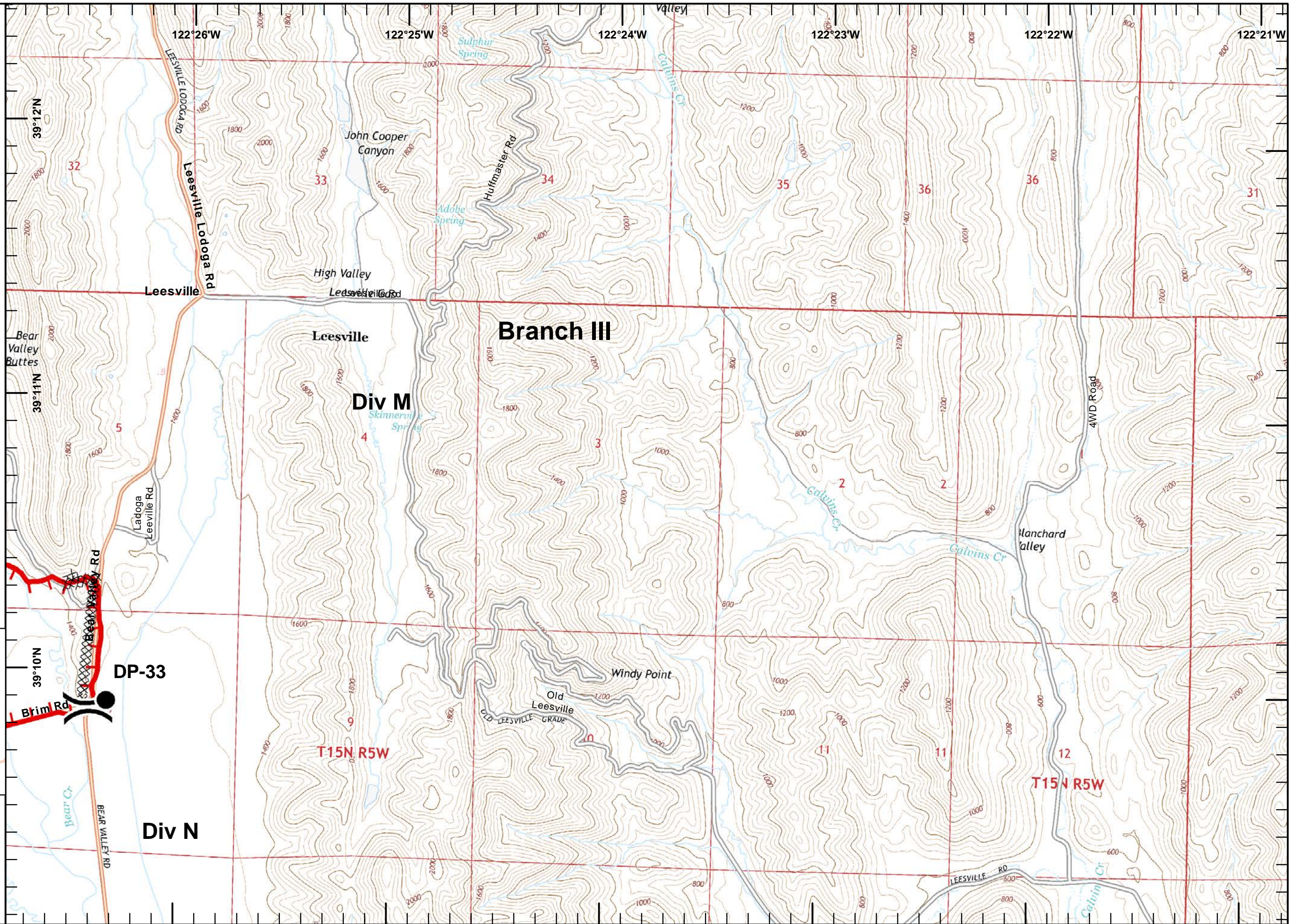
	1	2	3	4
	5	6	7	8
	9	10	11	12
	13	14	15	16
17	18	19	20	21
22	23	24	25	26
27	28	29	30	31
32	33	34	35	36
37	38	39	40	41
42	43	44	45	46
47	48	49	50	51
52	53	54	55	56
57	58	59	60	61
62	63	64	65	66
67	68	69	70	71
72	73	74	75	76
77	78	79	80	81

Miles
 0 0.125 0.25 0.5

1:24,000

IMT2 GIS
 8/8/2018
 03:04 hrs



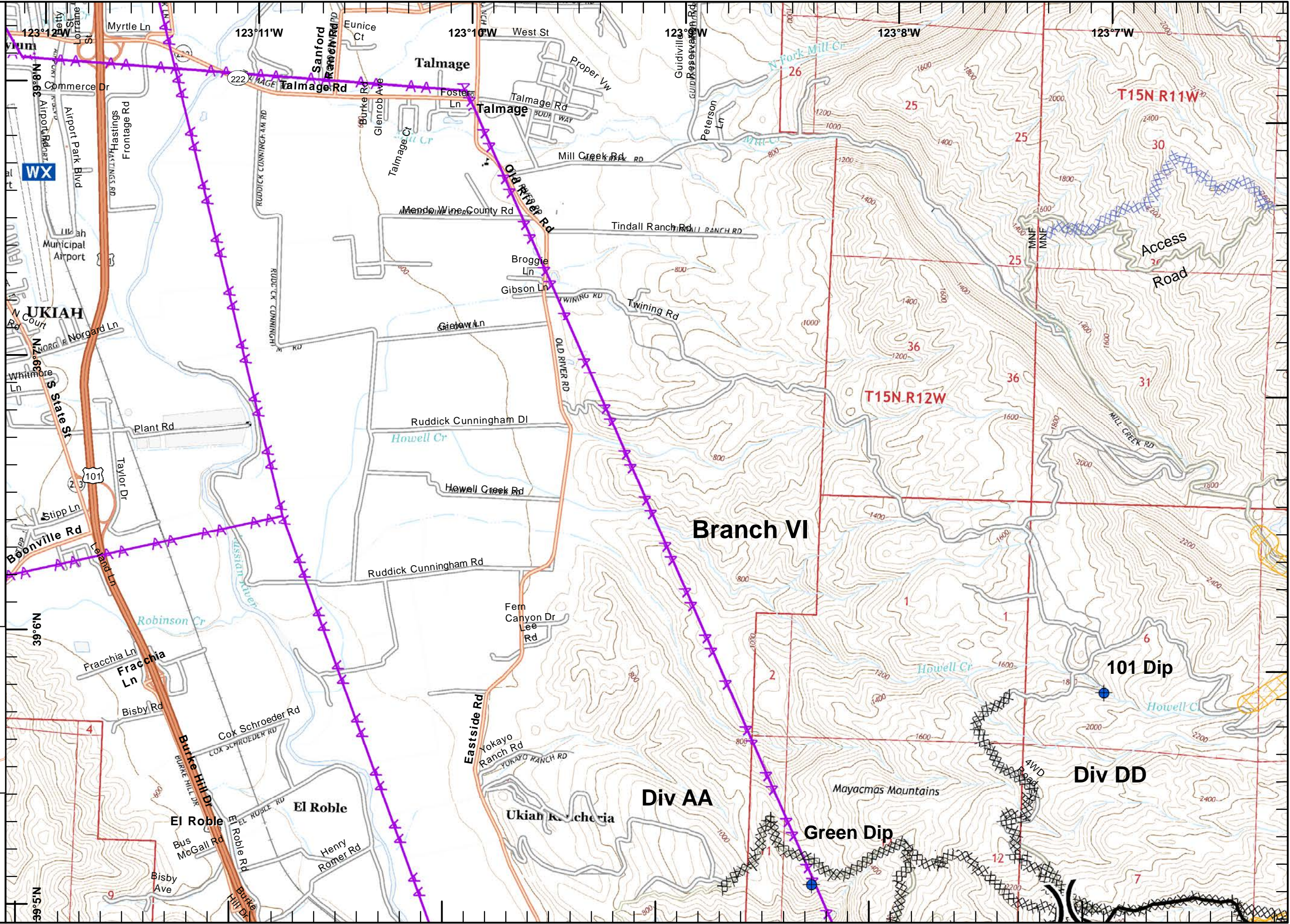


IAP MAP
Ranch Fire
Mendocino Complex
CA-MEU 008674
 0700 - 0700
 August 8, 2018
 Page 63 of 81

- Division Break
- Dip Site
- Mobile Weather Unit
- Completed Line
- Completed Dozer Line
- Aerial Hazard

	1	2	3	4
	5	6	7	8
	9	10	11	12
	13	14	15	16
17	18	19	20	21
22	23	24	25	26
27	28	29	30	31
32	33	34	35	36
37	38	39	40	41
42	43	44	45	46
47	48	49	50	51
52	53	54	55	56
57	58	59	60	61
62	63	64	65	66
67	68	69	70	71
72	73	74	75	76
77	78	79	80	81

Miles
 0 0.125 0.25 0.5
1:24,000
 IMT2 GIS
 8/8/2018
 03:05 hrs





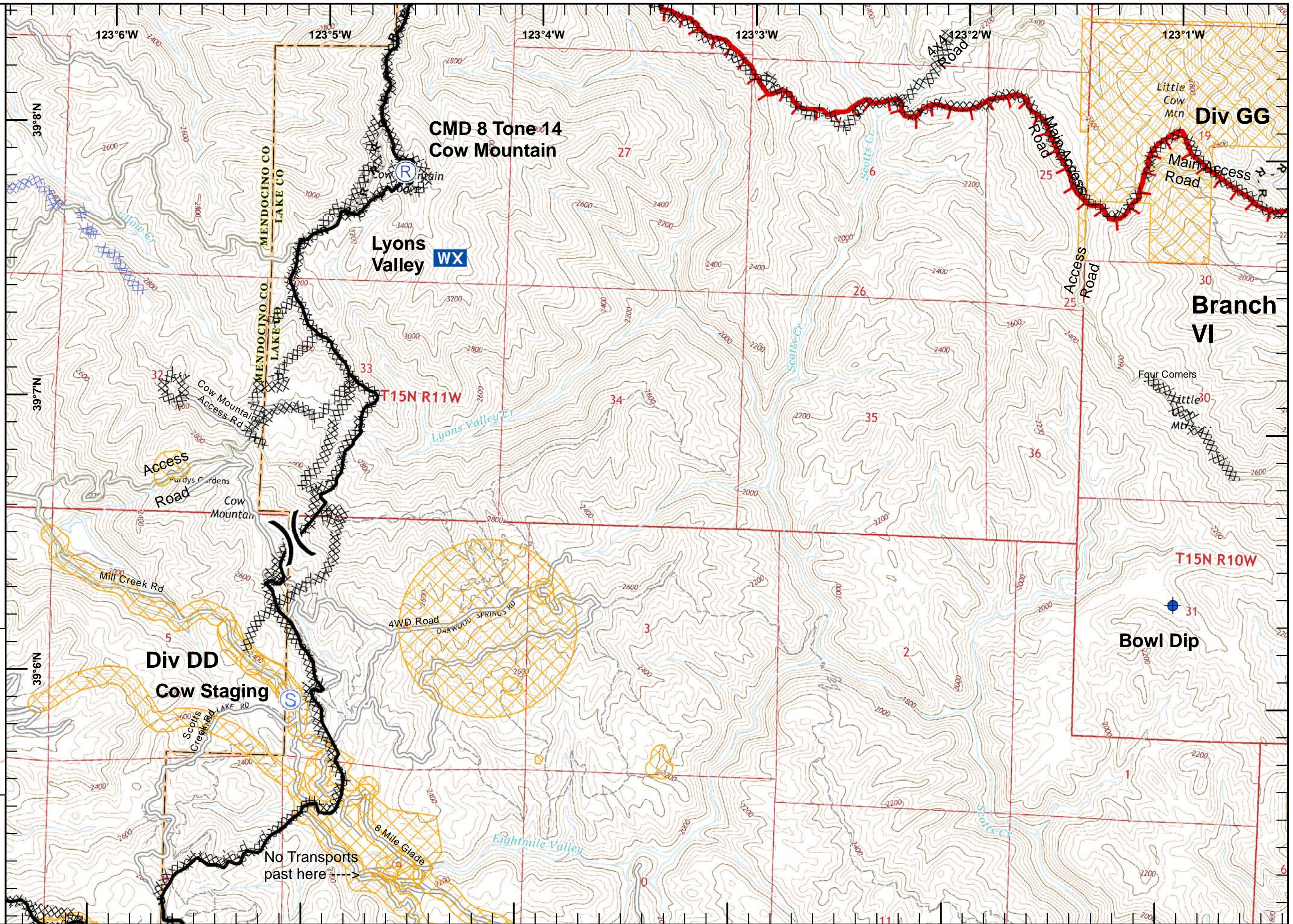
IAP MAP

Ranch Fire
Mendocino Complex
CA-MEU 008674
0700 - 0700
August 8, 2018
Page 64 of 81

- Division Break
- Dip Site
- Mobile Weather Unit
- Repeater
- Staging Area
- Uncontrolled Fire Edge
- Completed Line
- Completed Dozer Line
- Road as Completed Line
- Equipment Avoidance Areas

	1	2	3	4
	5	6	7	8
	9	10	11	12
	13	14	15	16
17	18	19	20	21
22	23	24	25	26
27	28	29	30	31
32	33	34	35	36
37	38	39	40	41
42	43	44	45	46
47	48	49	50	51
52	53	54	55	56
57	58	59	60	61
62	63	64	65	66
67	68	69	70	71
72	73	74	75	76
77	78	79	80	81










1:24,000
IMT2 GIS
8/8/2018
03:06 hrs






IAP MAP

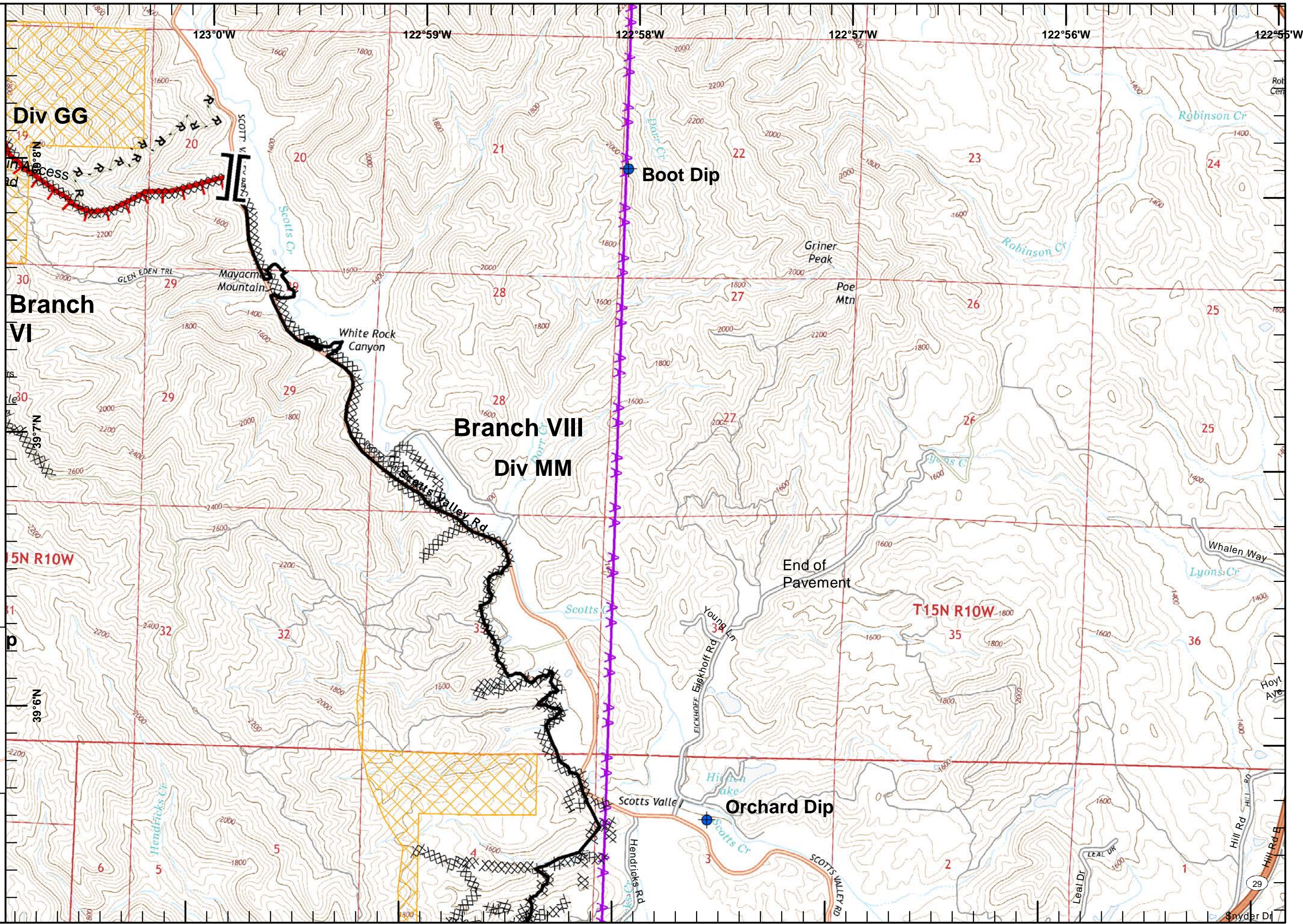
Ranch Fire
Mendocino Complex
CA-MEU 008674
0700 - 0700
August 8, 2018
Page 65 of 81

-  Branch Break
-  Dip Site
-  Uncontrolled Fire Edge
-  Completed Line
-  Completed Dozer Line
-  Completed Hand Line
-  Road as Completed Line
-  Aerial Hazard
-  Equipment Avoidance Areas

	1	2	3	4
	5	6	7	8
	9	10	11	12
	13	14	15	16
17	18	19	20	21
22	23	24	25	26
27	28	29	30	31
32	33	34	35	36
37	38	39	40	41
42	43	44	45	46
47	48	49	50	51
52	53	54	55	56
57	58	59	60	61
62	63	64	65	66
67	68	69	70	71
72	73	74	75	76
77	78	79	80	81



Miles
0 0.125 0.25 0.5
1:24,000
IMT2 GIS
8/8/2018
03:08 hrs






IAP MAP
 Ranch Fire
 Mendocino Complex
 CA-MEU 008674
 0700 - 0700
 August 8, 2018
 Page 66 of 81

-  Uncontrolled Fire Edge
-  Completed Dozer Line
-  Road as Completed Line
-  Aerial Hazard
-  USDA Forest Service

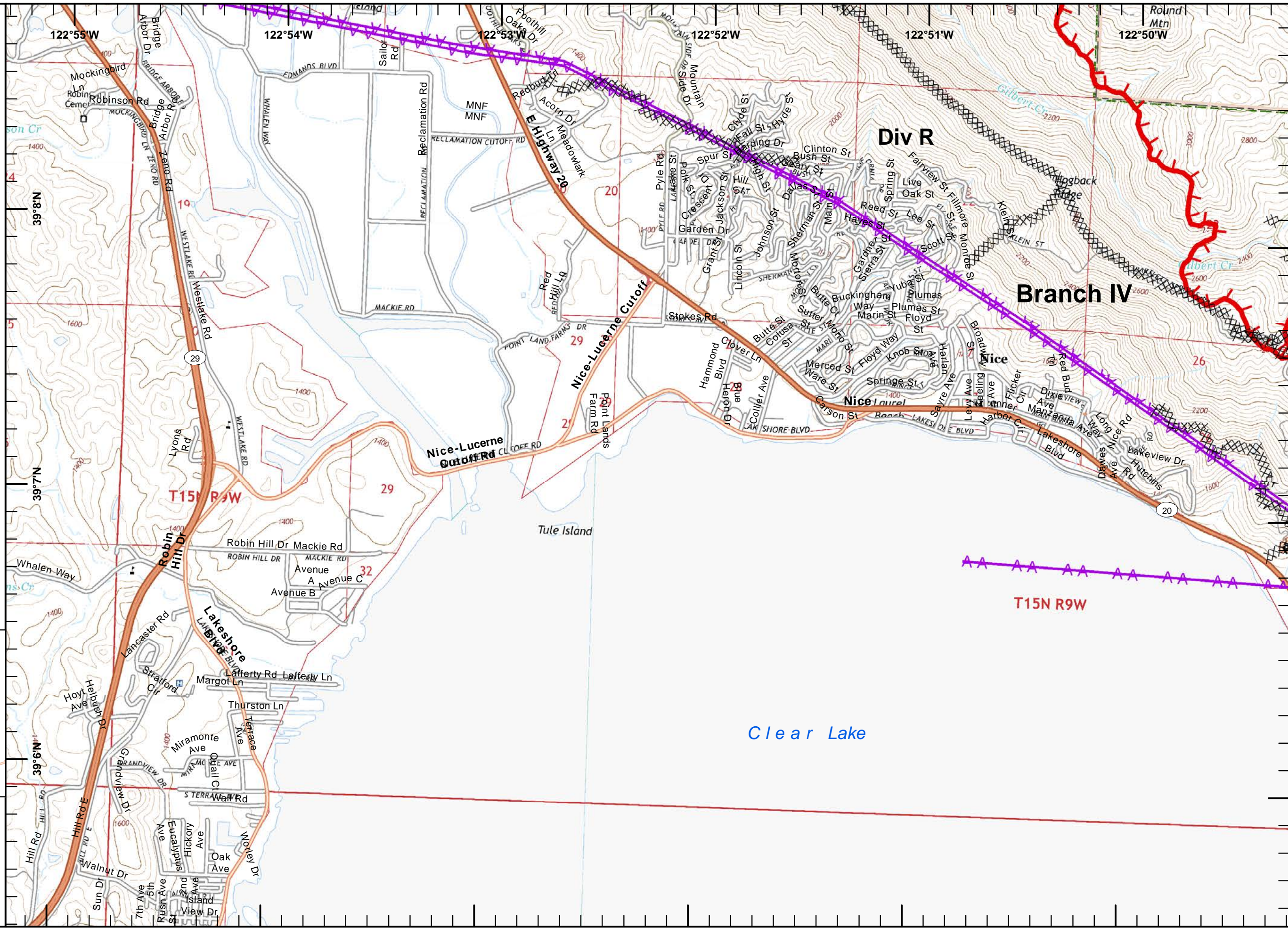
	1	2	3	4				
	5	6	7	8	9			
	10	11	12	13	14			
15	16	17	18	19	20	21		
22	23	24	25	26	27	28		
29	30	31	32	33	34	35		
36	37	38	39	40	41	42	43	44
45	46	47	48	49	50	51	52	53
54	55	56	57	58	59	60	61	62
63	64	65	66	67	68	69	70	71
	72	73	74	75	76			
	77	78	79	80	81			



0 0.125 0.25 0.5 Miles

1:24,000

IMT2 GIS
8/8/2018
03:09 hrs





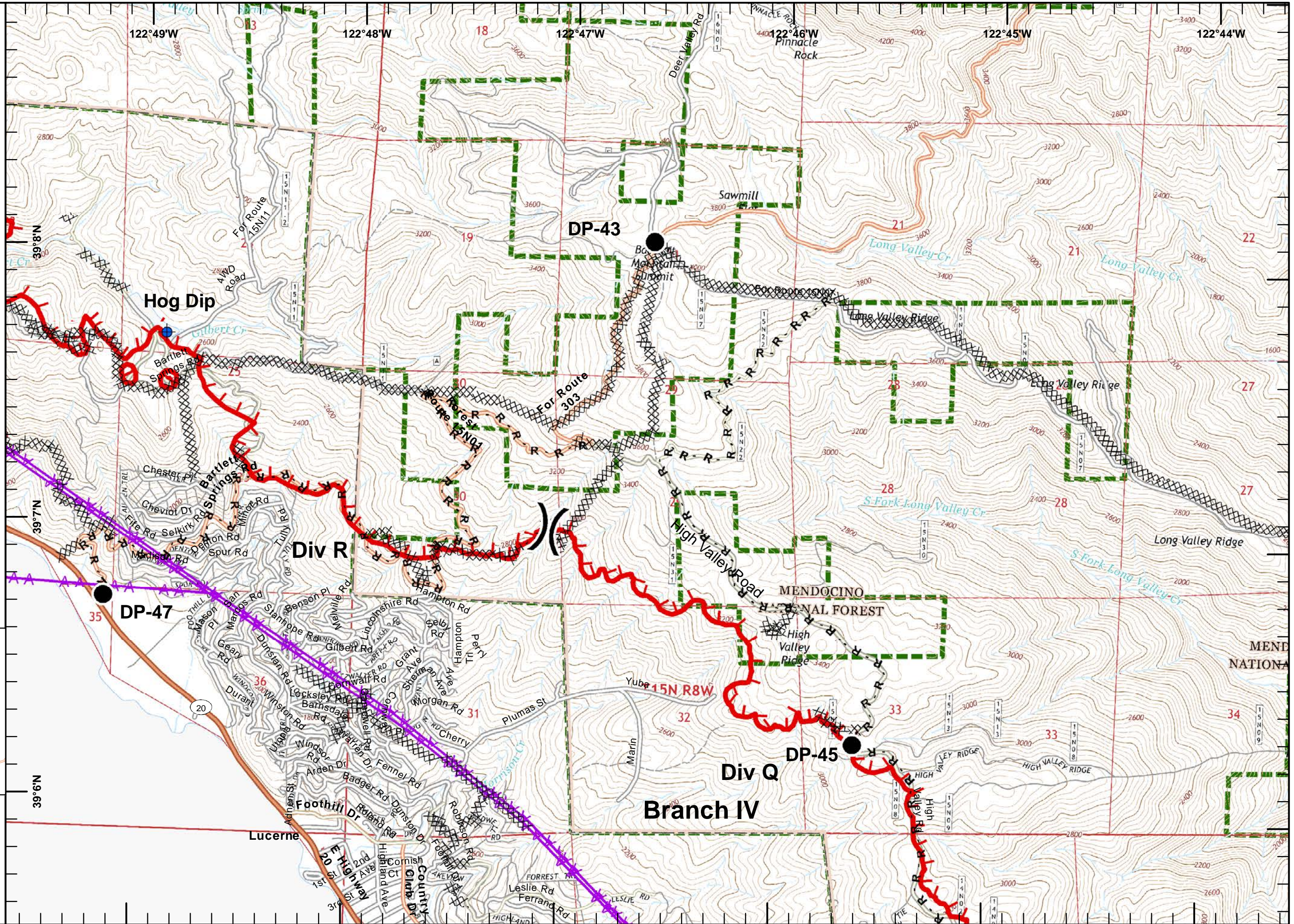
IAP MAP

Ranch Fire
Mendocino Complex
CA-MEU 008674
 0700 - 0700
 August 8, 2018
 Page 67 of 81

- Division Break
- Dip Site
- Drop Point
- Uncontrolled Fire Edge
- Completed Dozer Line
- Completed Hand Line
- Road as Completed Line
- Aerial Hazard
- USDA Forest Service

	1	2	3	4
	5	6	7	8
	9	10	11	12
	13	14	15	16
17	18	19	20	21
22	23	24	25	26
27	28	29	30	31
32	33	34	35	36
37	38	39	40	41
42	43	44	45	46
47	48	49	50	51
52	53	54	55	56
57	58	59	60	61
62	63	64	65	66
67	68	69	70	71
72	73	74	75	76
77	78	79	80	81

Miles
 0 0.125 0.25 0.5
1:24,000
 IMT2 GIS
 8/8/2018
 03:10 hrs





IAP MAP
 Ranch Fire
 Mendocino Complex
 CA-MEU 008674
 0700 - 0700
 August 8, 2018
 Page 68 of 81

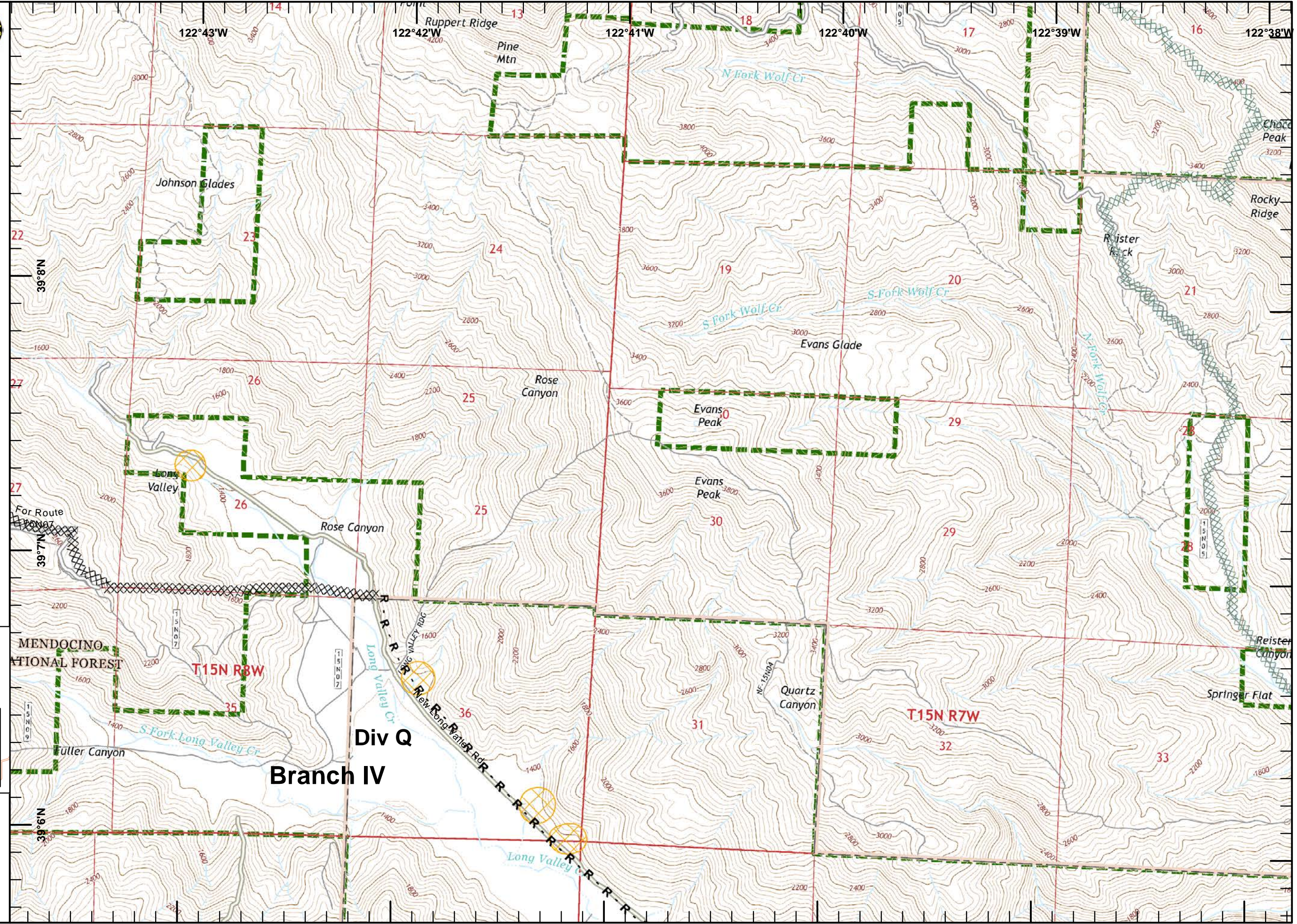
- Pawnee (2018) Dozer Line
- Completed Dozer Line
- Road as Completed Line
- Equipment Avoidance Areas
- USDA Forest Service

	1	2	3	4					
5	6	7	8	9					
10	11	12	13	14					
15	16	17	18	19	20	21			
22	23	24	25	26	27	28			
29	30	31	32	33	34	35			
36	37	38	39	40	41	42	43	44	
45	46	47	48	49	50	51	52	53	
54	55	56	57	58	59	60	61	62	
63	64	65	66	67	68	69	70	71	
72	73	74	75	76	77	78	79	80	81

Miles
 0 0.125 0.25 0.5

1:24,000

IMT2 GIS
 8/8/2018
 03:11 hrs





IAP MAP

Ranch Fire
Mendocino Complex
CA-MEU 008674
0700 - 0700
August 8, 2018
Page 69 of 81

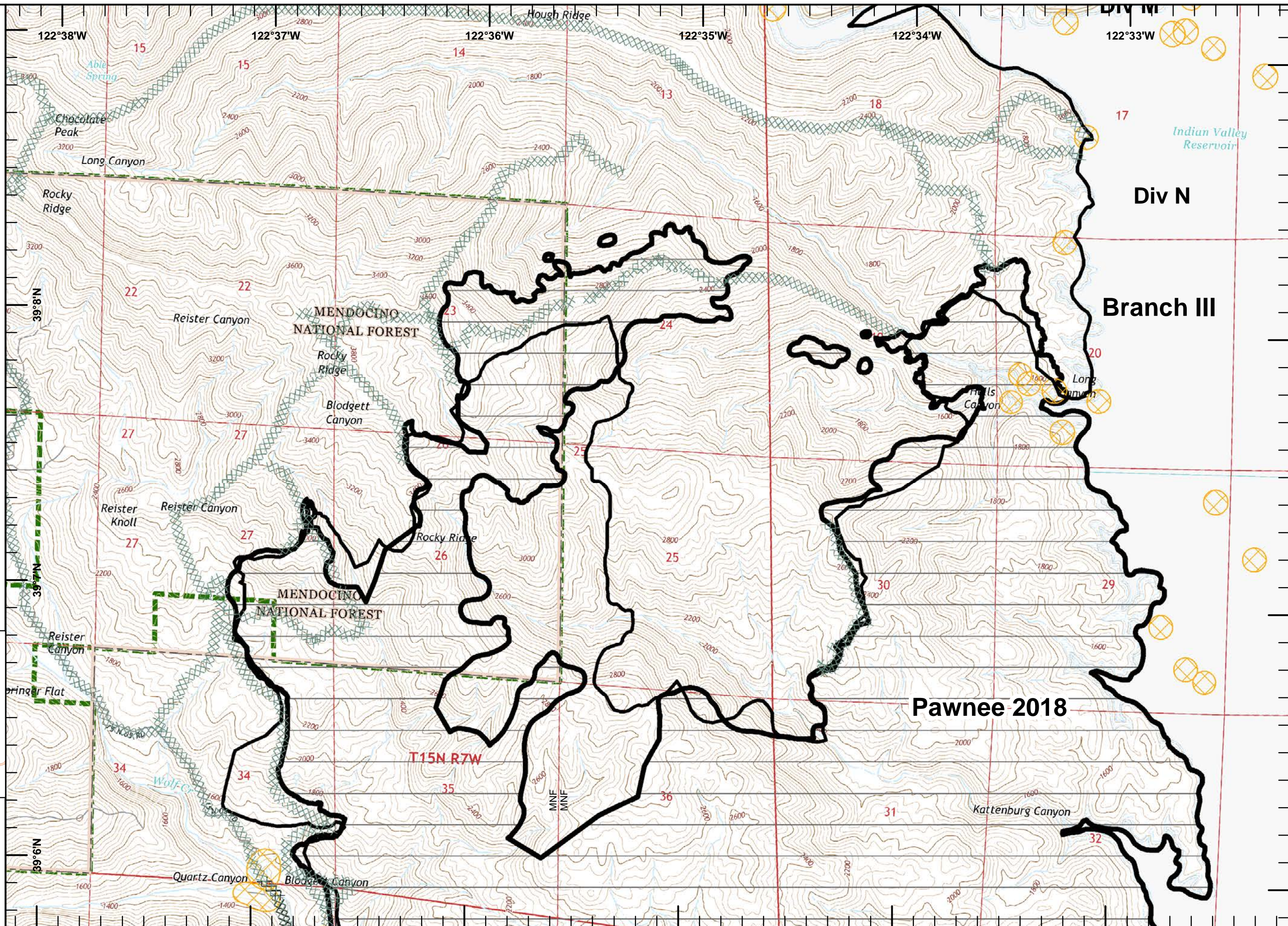
- Pawnee (2018) Dozer Line
- Completed Line
- Completed Dozer Line
- Equipment Avoidance Areas
- USDA Forest Service

	1	2	3	4				
	5	6	7	8	9			
	10	11	12	13	14			
15	16	17	18	19	20	21		
22	23	24	25	26	27	28		
29	30	31	32	33	34	35		
36	37	38	39	40	41	42	43	44
45	46	47	48	49	50	51	52	53
54	55	56	57	58	59	60	61	62
63	64	65	66	67	68	69	70	71
	72	73	74	75	76			
	77	78	79	80	81			

Miles
0 0.125 0.25 0.5

1:24,000

IMT2 GIS
8/8/2018
03:12 hrs









Pawnee-2018


Div N
Branch III



IAP MAP
 Ranch Fire
 Mendocino Complex
 CA-MEU 008674
 0700 - 0700
 August 8, 2018
 Page 70 of 81

-  Pawnee (2018) Dozer Line
-  Dip Site
-  Uncontrolled Fire Edge
-  Completed Dozer Line
-  Equipment Avoidance Areas
-  Life Hazard Zone

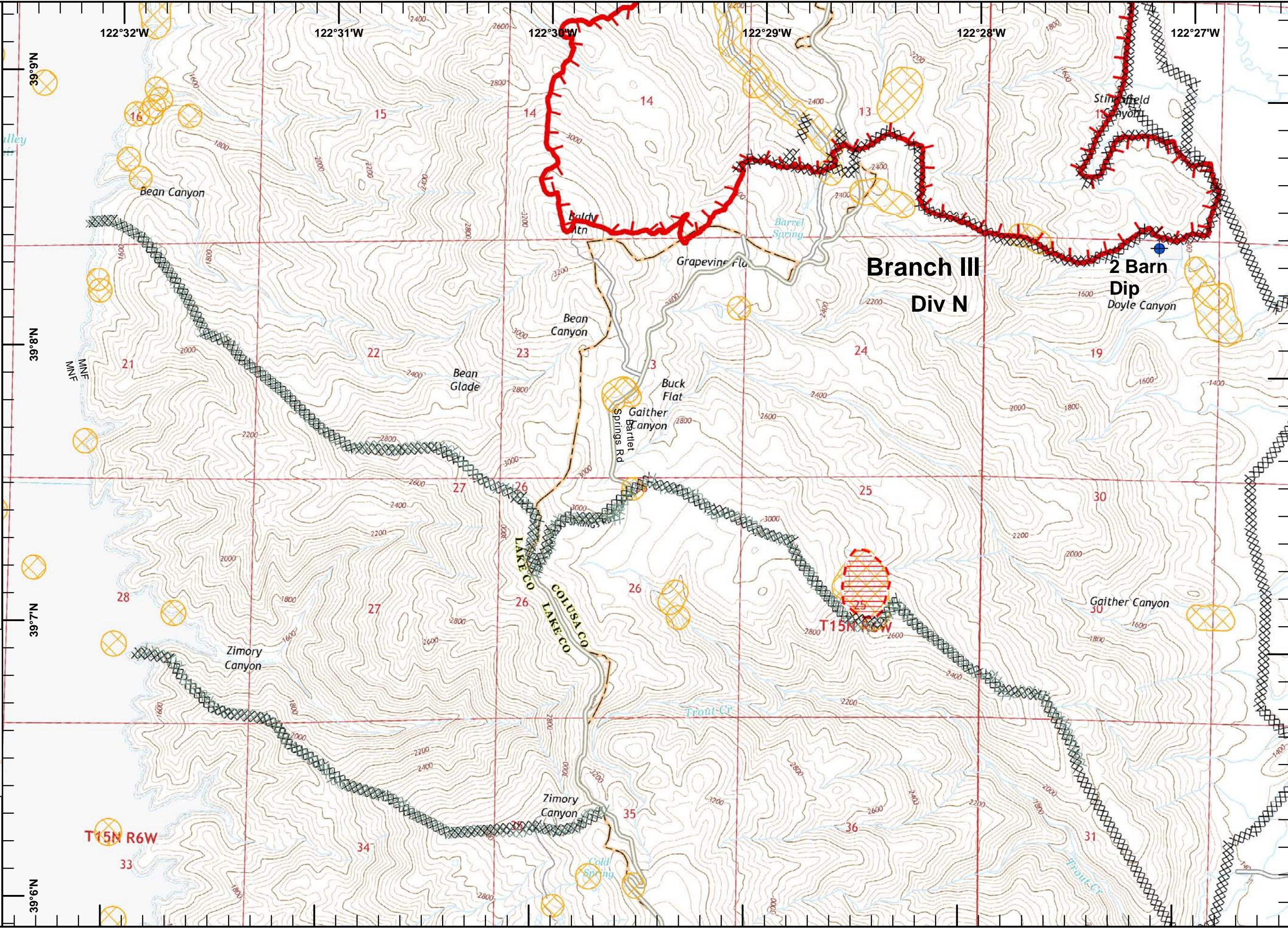
	1	2	3	4					
	5	6	7	8	9				
	10	11	12	13	14				
15	16	17	18	19	20	21			
22	23	24	25	26	27	28			
29	30	31	32	33	34	35			
36	37	38	39	40	41	42	43	44	
45	46	47	48	49	50	51	52	53	
54	55	56	57	58	59	60	61	62	
63	64	65	66	67	68	69	70	71	
72	73	74	75	76	77	78	79	80	81



Miles
0 0.125 0.25 0.5

1:24,000

IMT2 GIS
8/8/2018
03:13 hrs





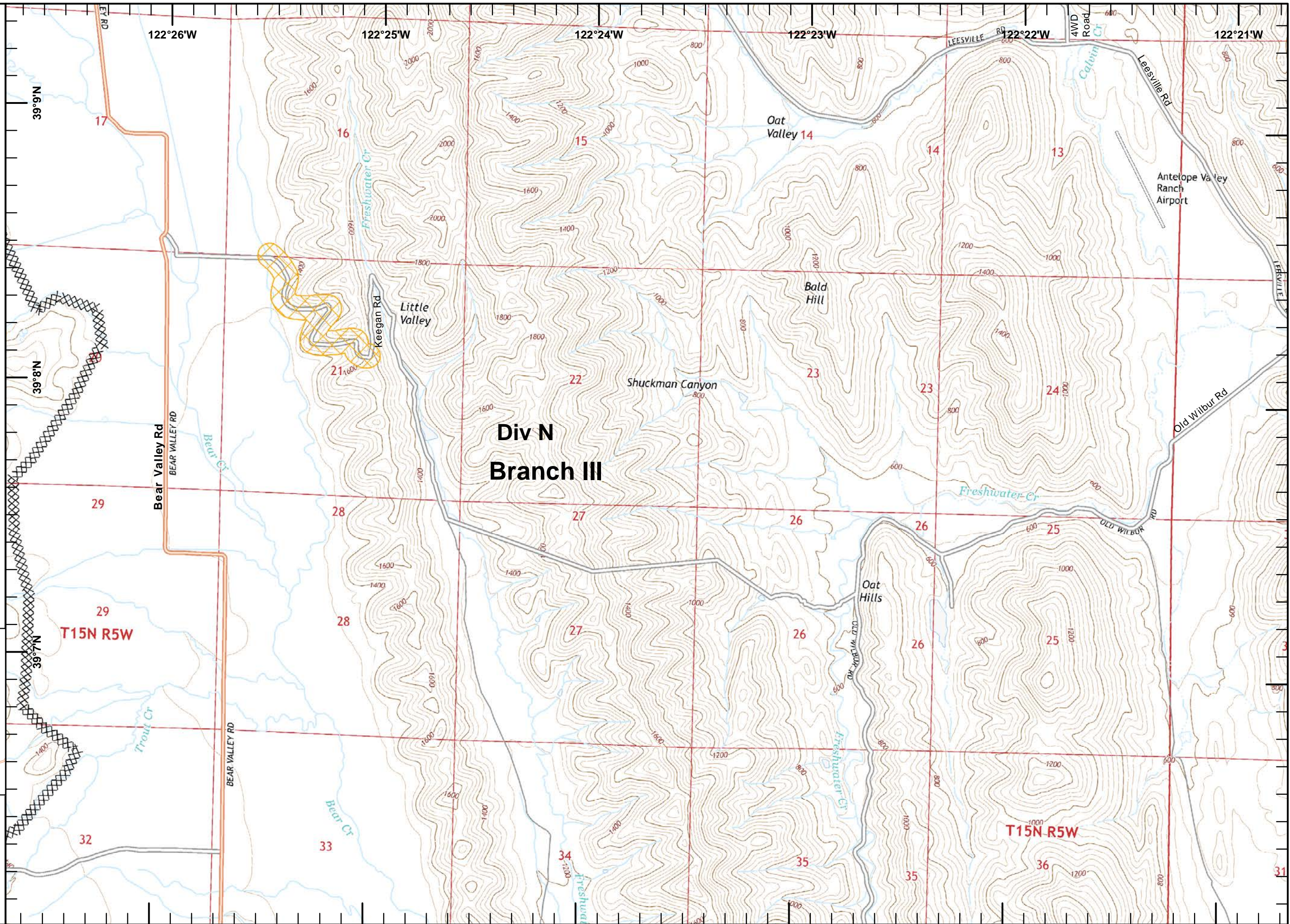
IAP MAP
 Ranch Fire
 Mendocino Complex
 CA-MEU 008674
 0700 - 0700
 August 8, 2018
 Page 71 of 81

Completed Dozer Line

Equipment Avoidance Areas

	1	2	3	4				
	5	6	7	8	9			
	10	11	12	13	14			
15	16	17	18	19	20	21		
22	23	24	25	26	27	28		
29	30	31	32	33	34	35		
36	37	38	39	40	41	42	43	44
45	46	47	48	49	50	51	52	53
54	55	56	57	58	59	60	61	62
63	64	65	66	67	68	69	70	71
72	73	74	75	76				
77	78	79	80	81				

Miles
 0 0.125 0.25 0.5
 1:24,000
 IMT2 GIS
 8/8/2018
 03:13 hrs





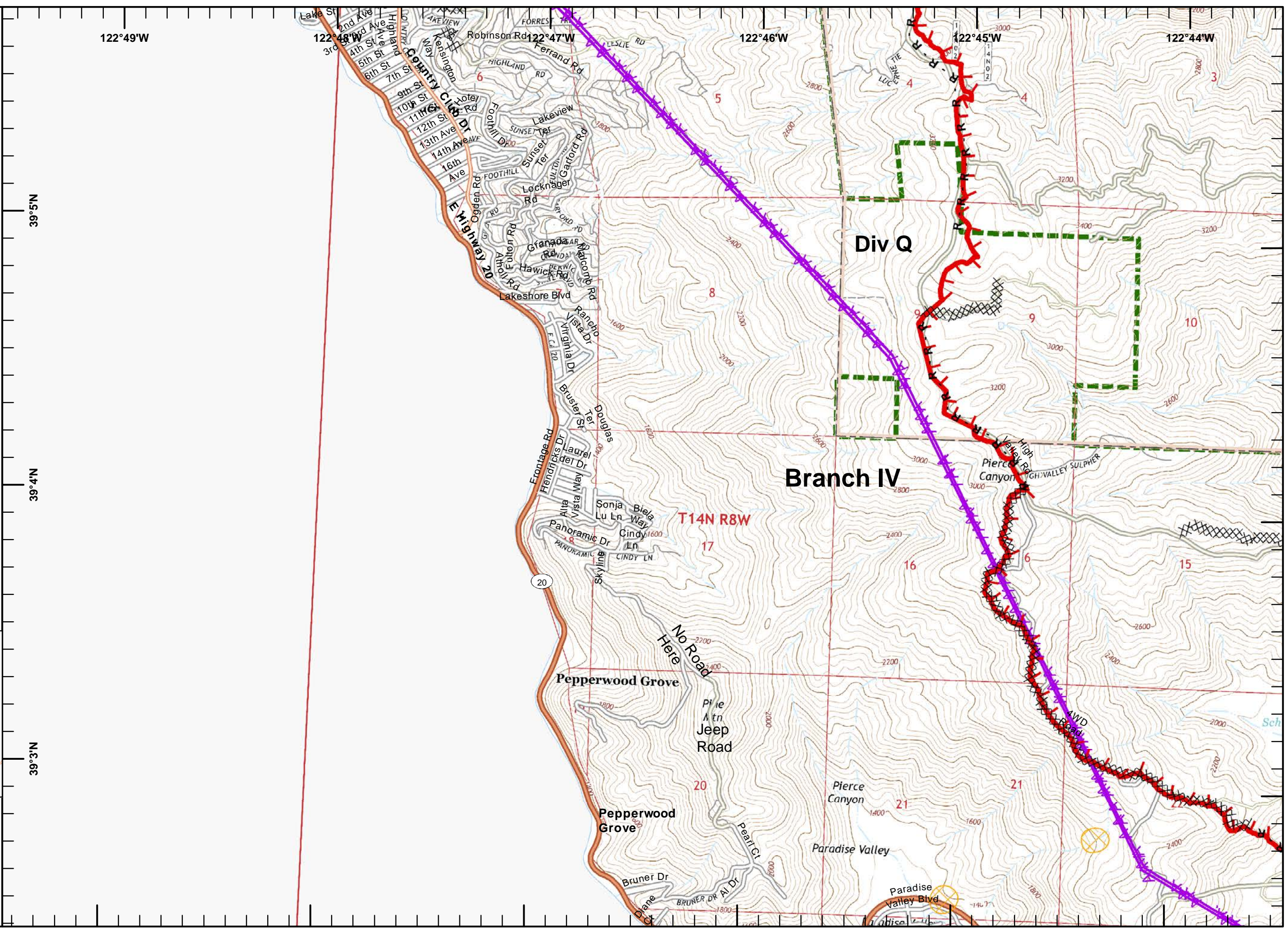
IAP MAP

Ranch Fire
Mendocino Complex
CA-MEU 008674
0700 - 0700
August 8, 2018
Page 72 of 81

- Uncontrolled Fire Edge
- Completed Dozer Line
- Road as Completed Line
- Equipment Avoidance Areas
- Aerial Hazard
- USDA Forest Service

	1	2	3	4				
	5	6	7	8	9			
	10	11	12	13	14			
15	16	17	18	19	20	21		
22	23	24	25	26	27	28		
29	30	31	32	33	34	35		
36	37	38	39	40	41	42	43	44
45	46	47	48	49	50	51	52	53
54	55	56	57	58	59	60	61	62
63	64	65	66	67	68	69	70	71
	72	73	74	75	76			
	77	78	79	80	81			

1:24,000
IMT2 GIS
8/8/2018
03:14 hrs





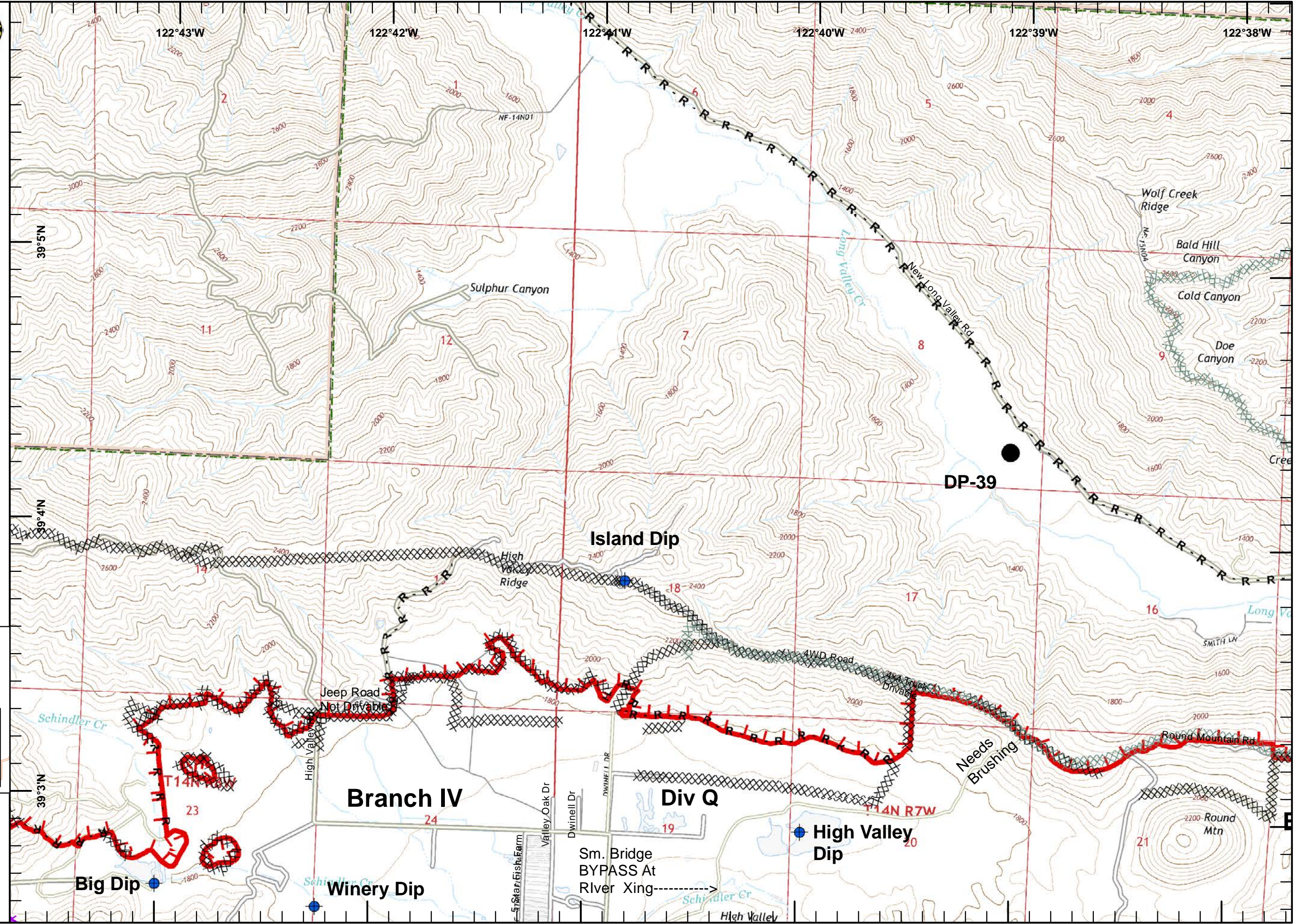
IAP MAP
 Ranch Fire
 Mendocino Complex
 CA-MEU 008674
 0700 - 0700
 August 8, 2018
 Page 73 of 81

- Pawnee (2018) Dozer Line
- Dip Site
- Drop Point
- Uncontrolled Fire Edge
- Completed Dozer Line
- Completed Hand Line
- Road as Completed Line
- Aerial Hazard
- USDA Forest Service

	1	2	3	4
	5	6	7	8
	9	10	11	12
	13	14	15	16
17	18	19	20	21
22	23	24	25	26
27	28	29	30	31
32	33	34	35	36
37	38	39	40	41
42	43	44	45	46
47	48	49	50	51
52	53	54	55	56
57	58	59	60	61
62	63	64	65	66
67	68	69	70	71
72	73	74	75	76
77	78	79	80	81

1:24,000

IMT2 GIS
8/8/2018
03:15 hrs





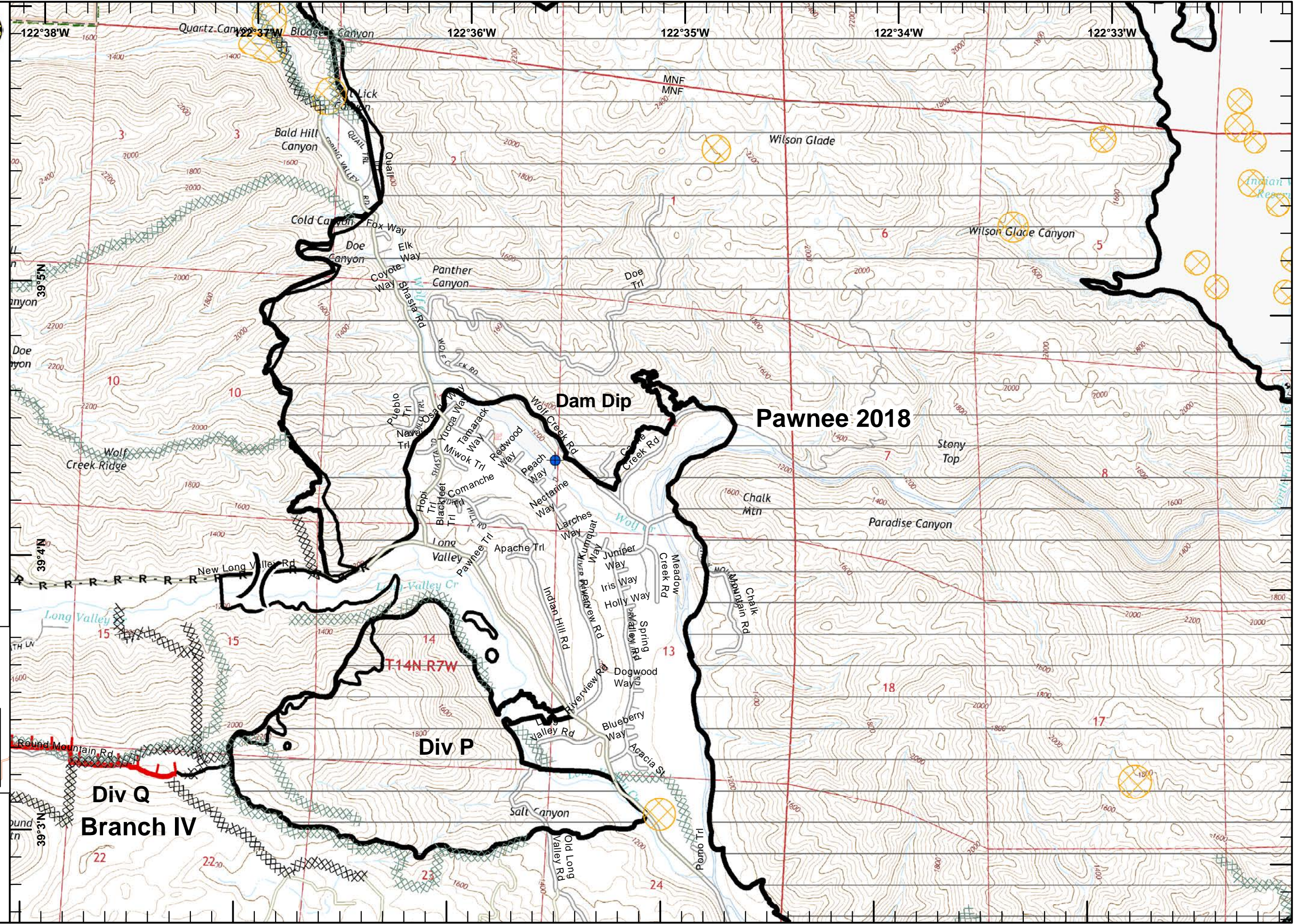
IAP MAP
Ranch Fire
Mendocino Complex
CA-MEU 008674
 0700 - 0700
 August 8, 2018
 Page 74 of 81

- Pawnee (2018) Dozer Line
- Division Break
- Dip Site
- Uncontrolled Fire Edge
- Completed Line
- Completed Dozer Line
- Road as Completed Line
- Equipment Avoidance Areas
- USDA Forest Service

	1	2	3	4
	5	6	7	8
	9	10	11	12
	13	14	15	16
17	18	19	20	21
22	23	24	25	26
27	28	29	30	31
32	33	34	35	36
37	38	39	40	41
42	43	44	45	46
47	48	49	50	51
52	53	54	55	56
57	58	59	60	61
62	63	64	65	66
67	68	69	70	71
72	73	74	75	76
77	78	79	80	81







1:24,000

IMT2 GIS
8/8/2018
03:16 hrs






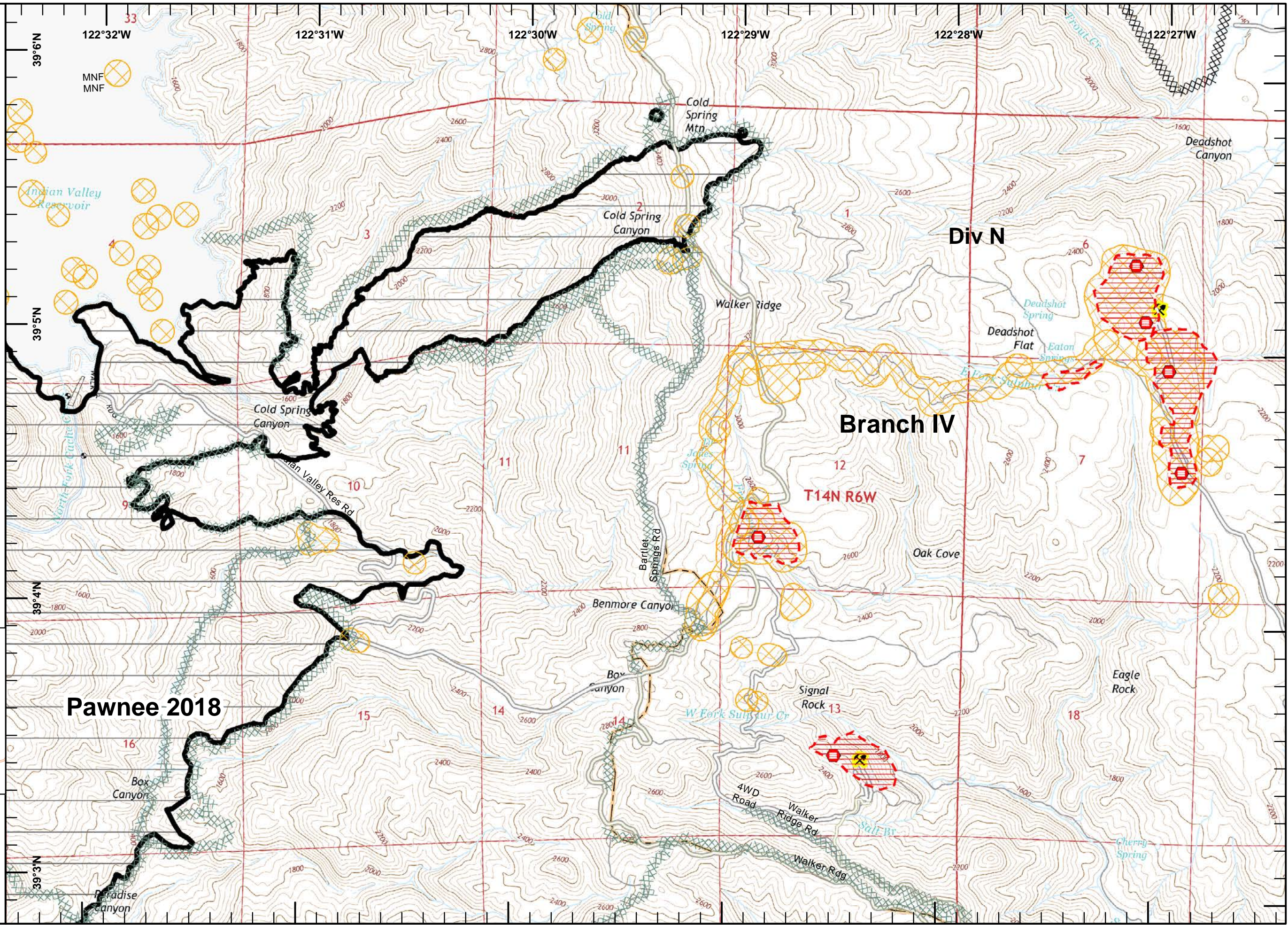
IAP MAP
Ranch Fire
Mendocino Complex
CA-MEU 008674
 0700 - 0700
 August 8, 2018
 Page 75 of 81

-  Pawnee (2018) Dozer Line
-  Completed Dozer Line
-  Equipment Avoidance Areas
-  Life Hazard
-  Life Hazard Zone
-  Mercury Mines

	1	2	3	4				
	5	6	7	8	9			
	10	11	12	13	14			
15	16	17	18	19	20	21		
22	23	24	25	26	27	28		
29	30	31	32	33	34	35		
36	37	38	39	40	41	42	43	44
45	46	47	48	49	50	51	52	53
54	55	56	57	58	59	60	61	62
63	64	65	66	67	68	69	70	71
	72	73	74	75	76			
29	77	78	79	80	81			




Miles
 0 0.125 0.25 0.5
1:24,000
 IMT2 GIS
 8/8/2018
 03:17 hrs





IAP MAP

Ranch Fire
Mendocino Complex
CA-MEU 008674
0700 - 0700
August 8, 2018
Page 76 of 81



Branch Break



Equipment Avoidance Areas

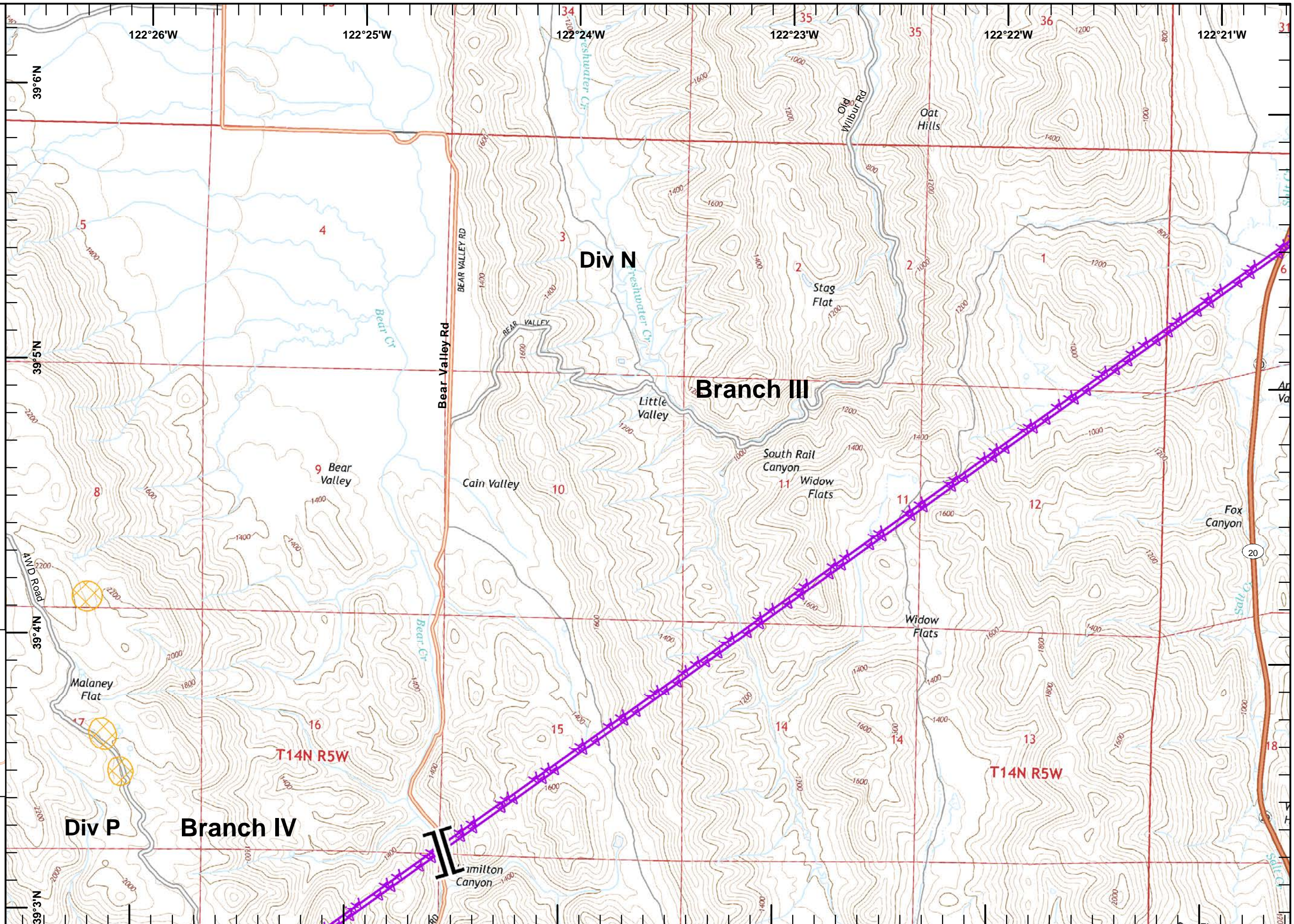


Aerial Hazard

	1	2	3	4				
	5	6	7	8	9			
	10	11	12	13	14			
15	16	17	18	19	20	21		
22	23	24	25	26	27	28		
29	30	31	32	33	34	35		
36	37	38	39	40	41	42	43	44
45	46	47	48	49	50	51	52	53
54	55	56	57	58	59	60	61	62
63	64	65	66	67	68	69	70	71
	72	73	74	75	76			
29	77	78	79	80	81			

Miles
0 0.125 0.25 0.5

1:24,000
IMT2 GIS
8/8/2018
03:18 hrs





IAP MAP

Ranch Fire
Mendocino Complex
CA-MEU 008674
0700 - 0700
August 8, 2018
Page 77 of 81

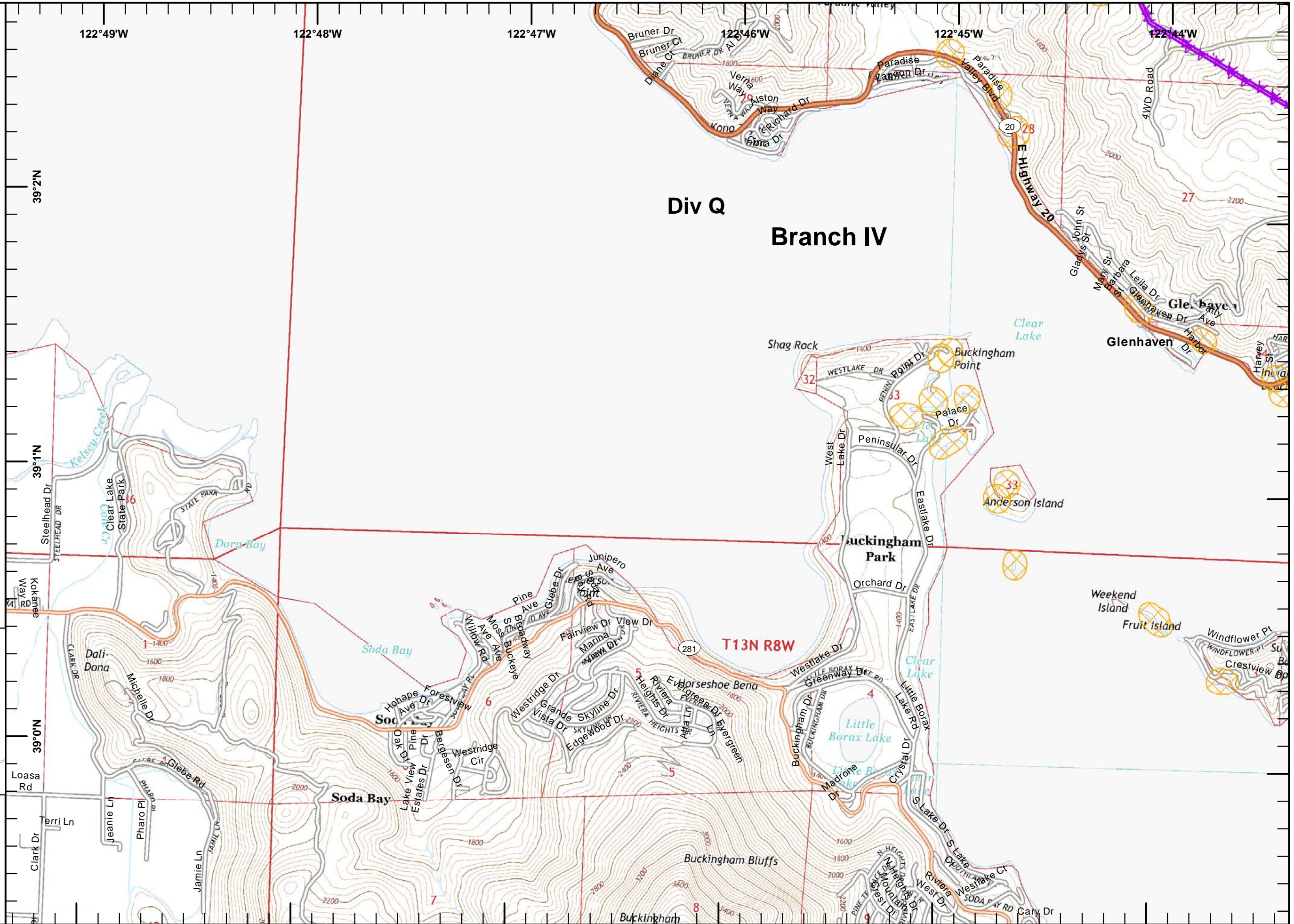
Equipment Avoidance Areas
 Aerial Hazard

	1	2	3	4
	5	6	7	8
	9	10	11	12
13	14	15	16	17
18	19	20	21	22
23	24	25	26	27
28	29	30	31	32
33	34	35	36	37
38	39	40	41	42
43	44	45	46	47
48	49	50	51	52
53	54	55	56	57
58	59	60	61	62
63	64	65	66	67
68	69	70	71	72
73	74	75	76	77
78	79	80	81	29

Miles
0 0.125 0.25 0.5

1:24,000

IMT2 GIS
8/8/2018
03:18 hrs



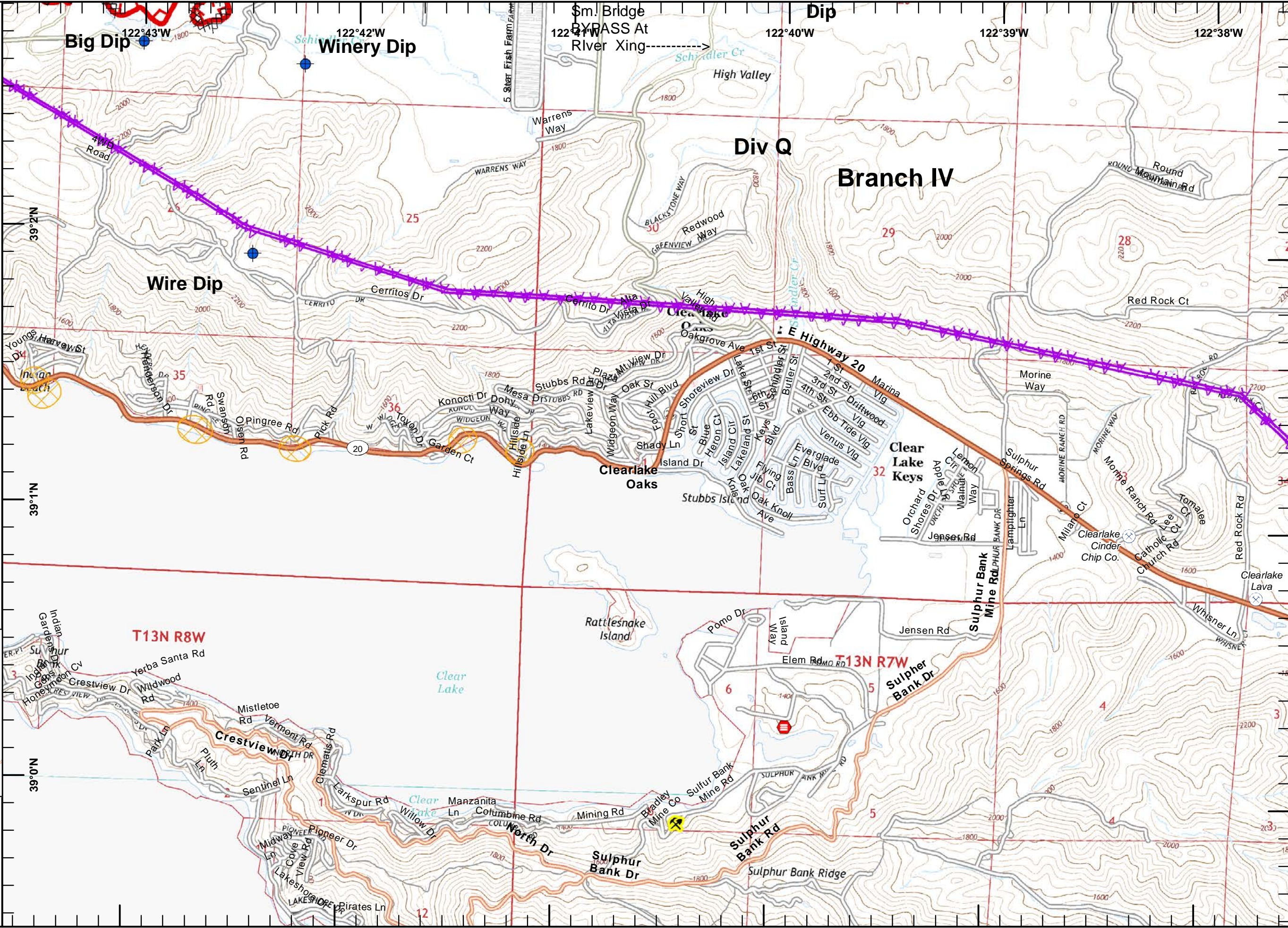


IAP MAP
 Ranch Fire
 Mendocino Complex
 CA-MEU 008674
 0700 - 0700
 August 8, 2018
 Page 78 of 81

- Dip Site
- Uncontrolled Fire Edge
- Completed Dozer Line
- Equipment Avoidance Areas
- Aerial Hazard
- Life Hazard
- Mercury Mines

	1	2	3	4
	5	6	7	8
	9	10	11	12
	13	14	15	16
17	18	19	20	21
22	23	24	25	26
27	28	29	30	31
32	33	34	35	36
37	38	39	40	41
42	43	44	45	46
47	48	49	50	51
52	53	54	55	56
57	58	59	60	61
62	63	64	65	66
67	68	69	70	71
72	73	74	75	76
77	78	79	80	81

1:24,000
 IMT2 GIS
 8/8/2018
 03:19 hrs



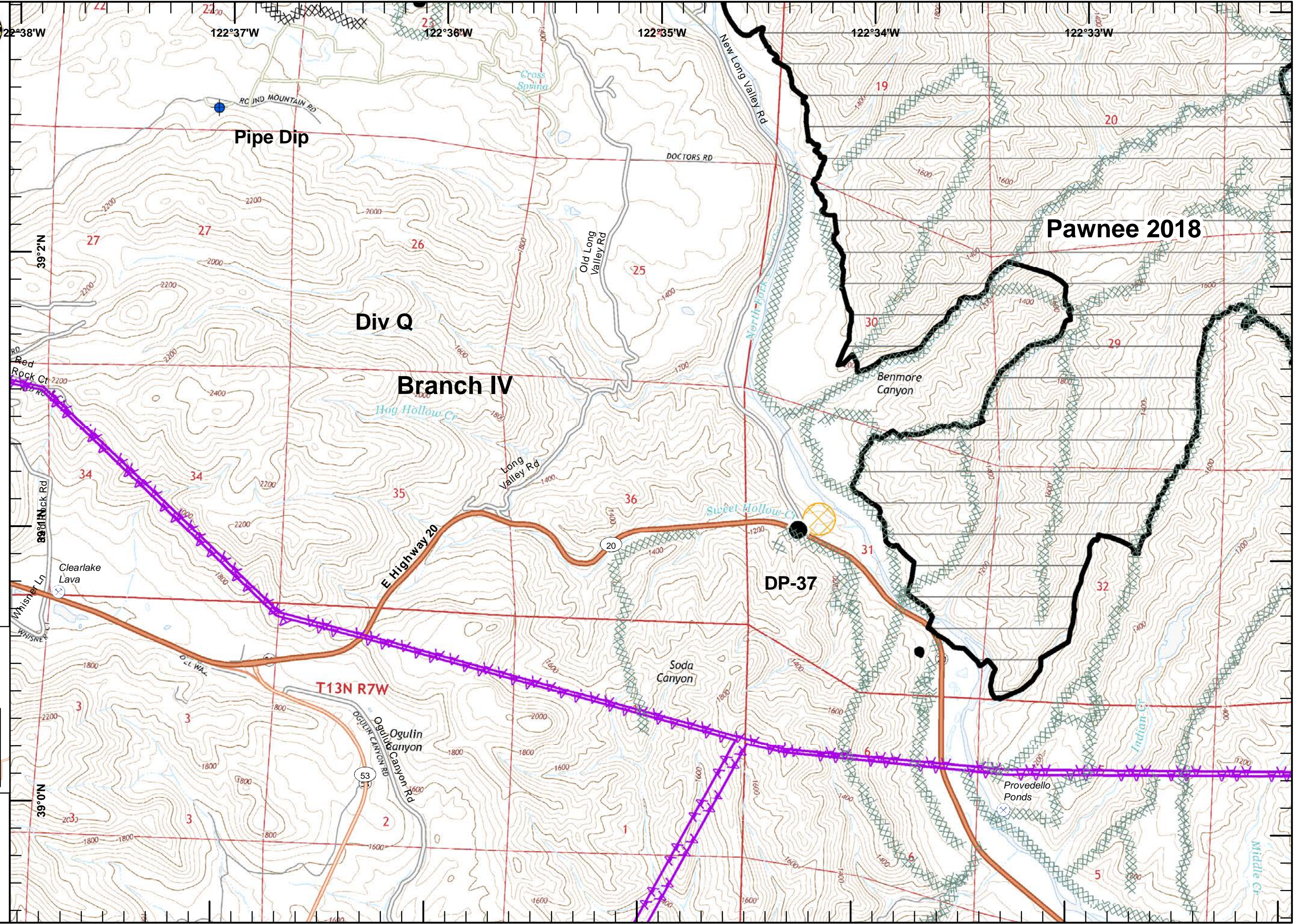


IAP MAP
 Ranch Fire
 Mendocino Complex
 CA-MEU 008674
 0700 - 0700
 August 8, 2018
 Page 79 of 81

- Pawnee (2018) Dozer Line
- Dip Site
- Drop Point
- Completed Dozer Line
- Equipment Avoidance Areas
- Aerial Hazard

	1	2	3	4
	5	6	7	8
	9	10	11	12
	13	14	15	16
17	18	19	20	21
22	23	24	25	26
27	28	29	30	31
32	33	34	35	36
37	38	39	40	41
42	43	44	45	46
47	48	49	50	51
52	53	54	55	56
57	58	59	60	61
62	63	64	65	66
67	68	69	70	71
72	73	74	75	76
77	78	79	80	81

1:24,000
 IMT2 GIS
 8/8/2018
 03:20 hrs

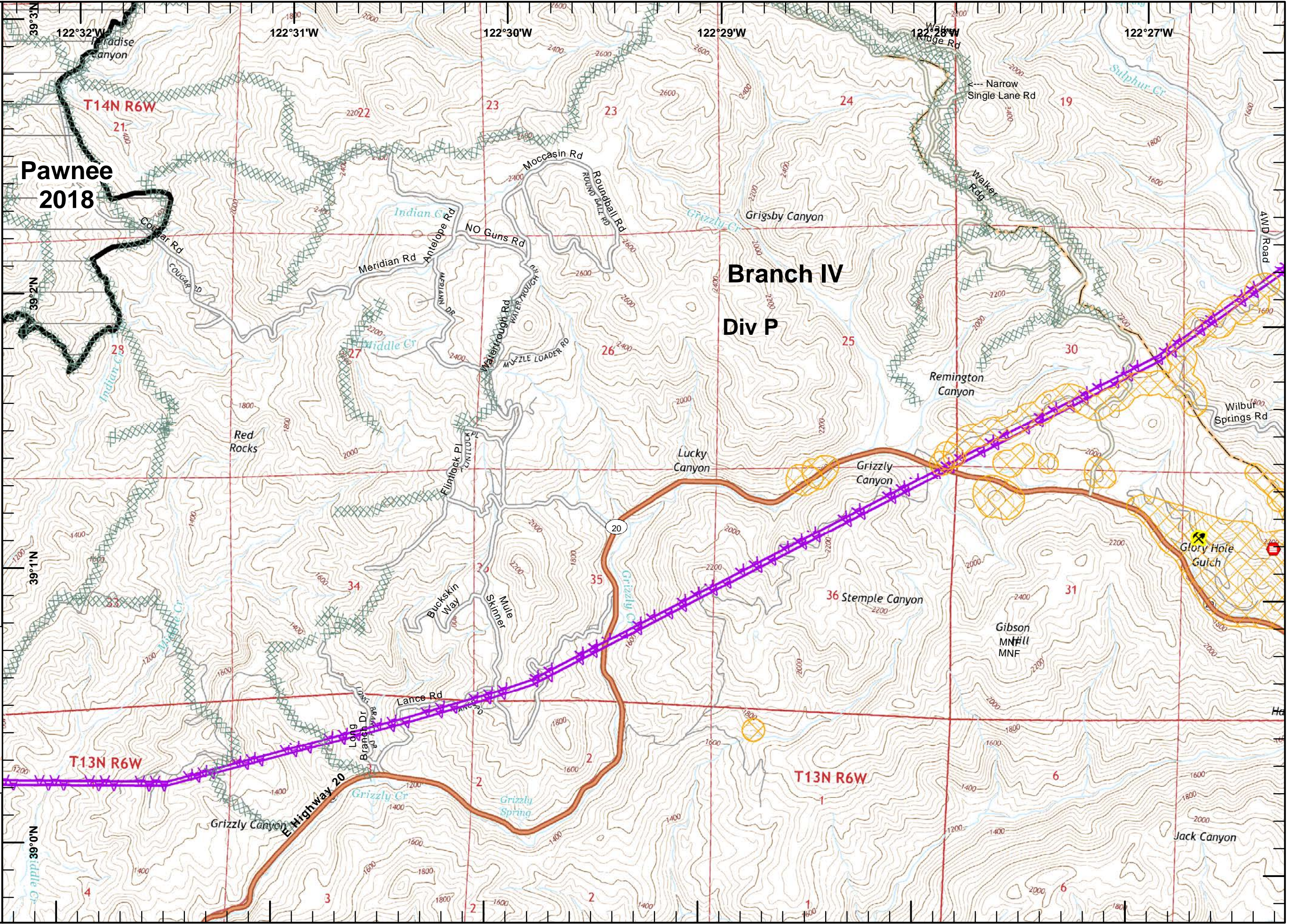


Pawnee 2018

DP-37



IAP MAP
 Ranch Fire
 Mendocino Complex
 CA-MEU 008674
 0700 - 0700
 August 8, 2018
 Page 80 of 81



- Pawnee (2018) Dozer Line
- Equipment Avoidance Areas
- Aerial Hazard
- Life Hazard
- Mercury Mines

	1	2	3	4				
	5	6	7	8	9			
	10	11	12	13	14			
15	16	17	18	19	20	21		
22	23	24	25	26	27	28		
29	30	31	32	33	34	35		
36	37	38	39	40	41	42	43	44
45	46	47	48	49	50	51	52	53
54	55	56	57	58	59	60	61	62
63	64	65	66	67	68	69	70	71
	72	73	74	75	76			
	77	78	79	80	81			

0 0.125 0.25 0.5 Miles
1:24,000
 IMT2 GIS
 8/8/2018
 03:21 hrs



IAP MAP
 Ranch Fire
 Mendocino Complex
 CA-MEU 008674
 0700 - 0700
 August 8, 2018
 Page 81 of 81

- Branch Break
- Equipment Avoidance Areas
- Aerial Hazard
- Life Hazard
- Mercury Mines

	1	2	3	4				
	5	6	7	8	9			
	10	11	12	13	14			
15	16	17	18	19	20	21		
22	23	24	25	26	27	28		
29	30	31	32	33	34	35		
36	37	38	39	40	41	42	43	44
45	46	47	48	49	50	51	52	53
54	55	56	57	58	59	60	61	62
63	64	65	66	67	68	69	70	71
	72	73	74	75	76			
29	77	78	79	80	81			

1:24,000
 IMT2 GIS
 8/8/2018
 03:21 hrs

