



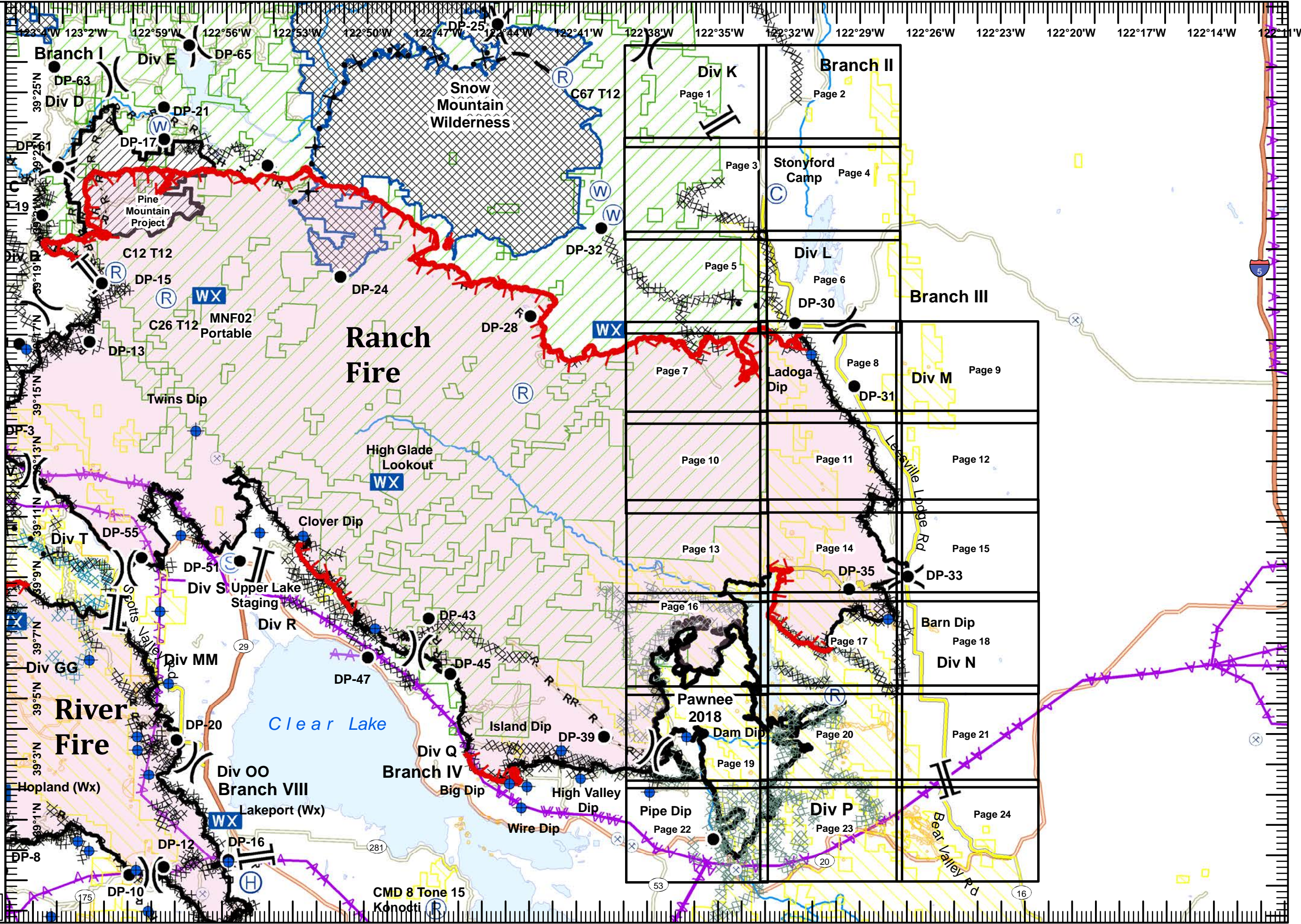
# IAP Grid Ranch Fire

Branch III  
Mendocino Complex  
CA-MEU 008674  
0700-0700  
August 11, 2018

- Division Break
- Branch Break
- Camp
- Dip Site
- Drop Point
- Helibase
- Mobile Weather Unit
- Repeater
- Staging Area
- Water Source
- Uncontrolled Fire Edge
- Completed Line
- Completed Dozer Line
- Completed Hand Line
- Road as Completed Line
- Proposed Dozer Line
- Planned Fire Line
- Aerial Hazard
- Equipment Avoidance Areas
- Bureau of Land Management
- USDA Forest Service
- Active Mines (2010)
- Pawnee (2018) Dozer Line

Miles  
0 1 2

1:216,950  
IMT2 GIS  
8/11/2018  
02:04 hrs



CMD 8 Tone 15  
Konoti

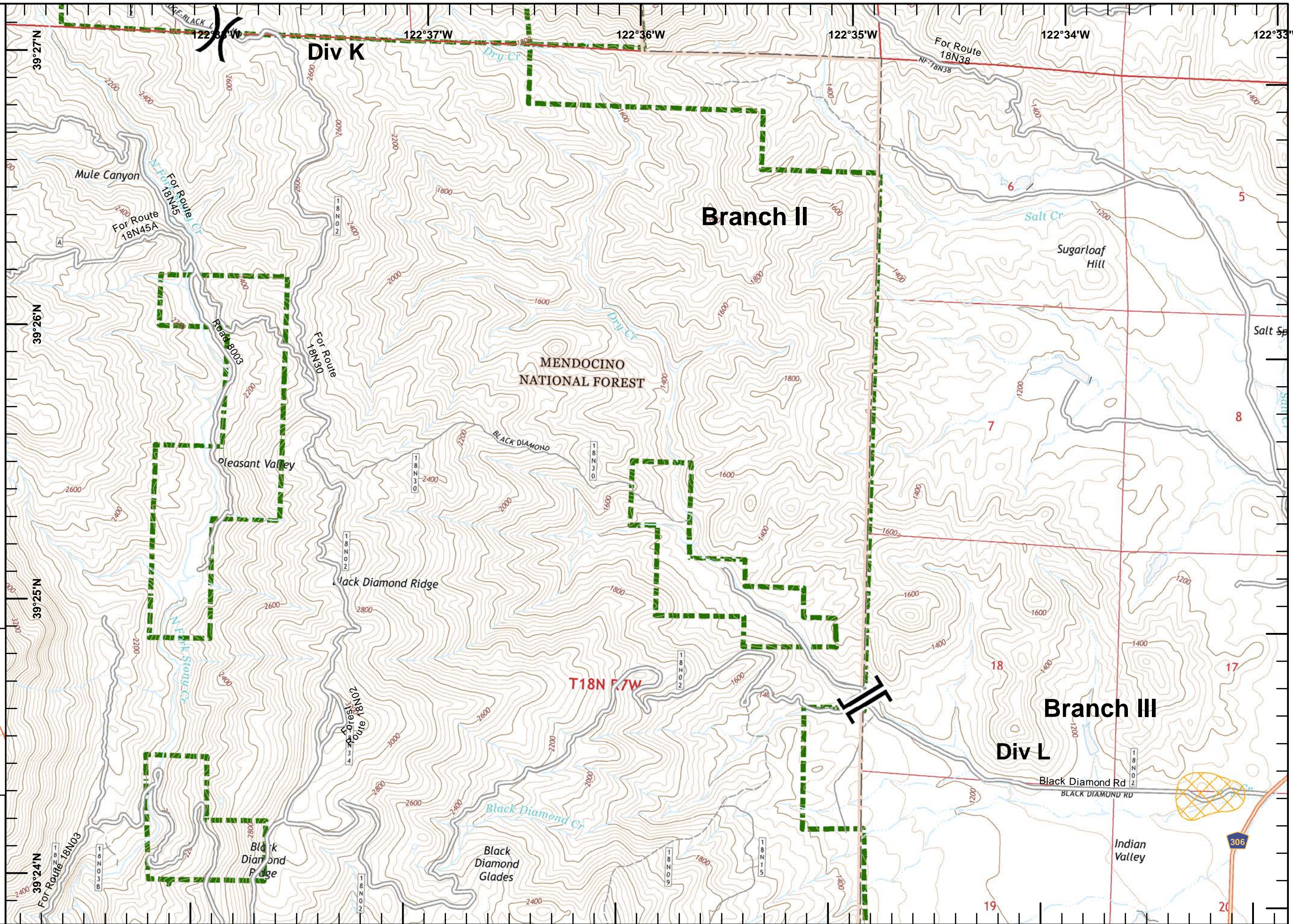

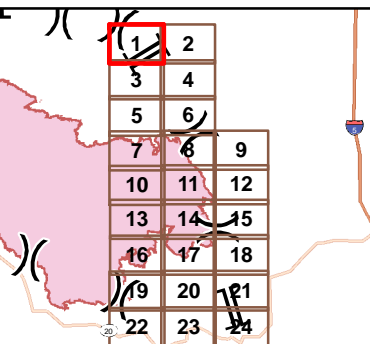




**IAP Ranch Fire**  
**Branch III**  
**Mendocino Complex**  
**CA-MEU 008674**

0700 - 0700  
 August 11, 2018  
 Page 1 of 24

- Division Break
- Branch Break
- Equipment Avoidance Areas
- USDA Forest Service





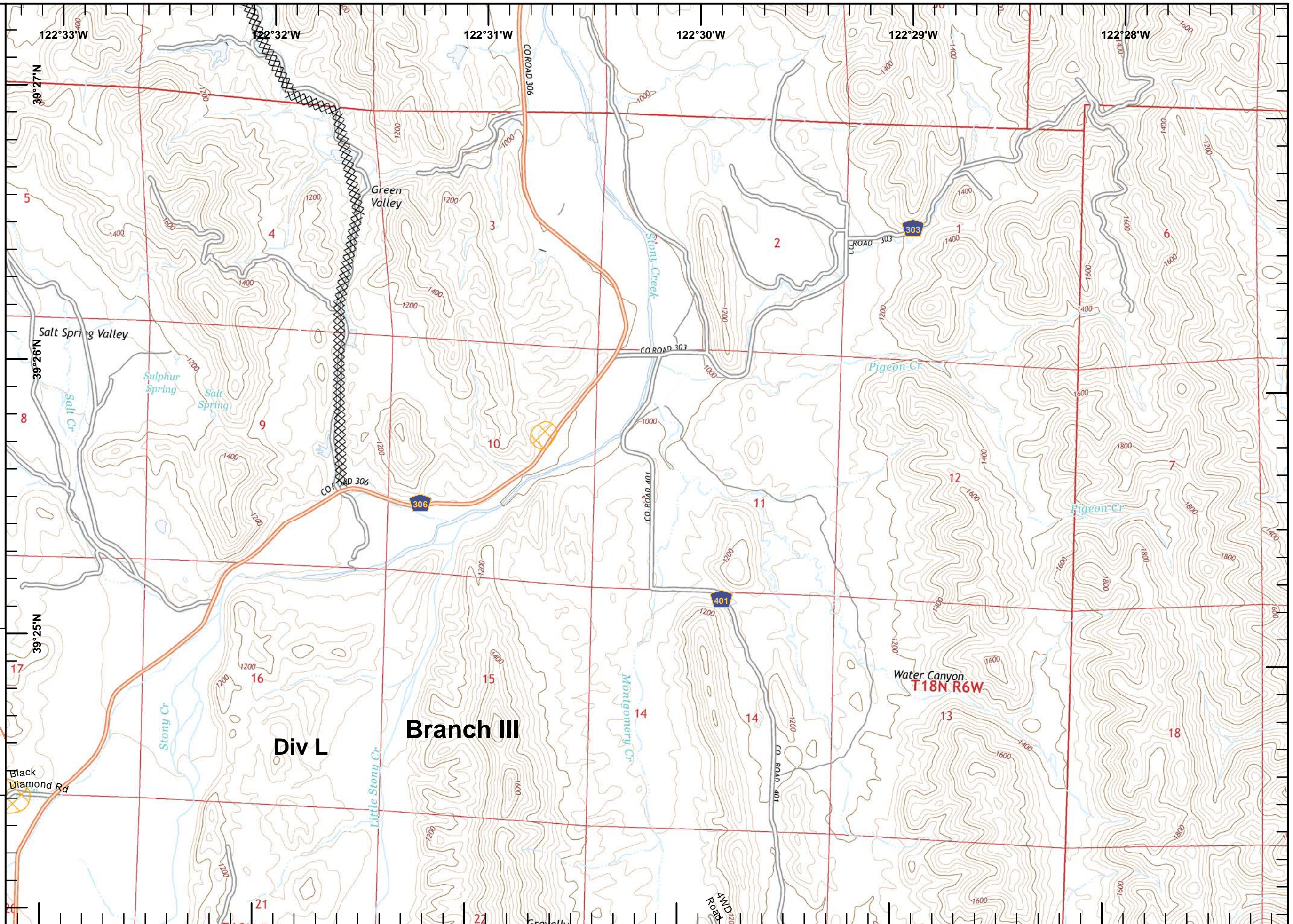
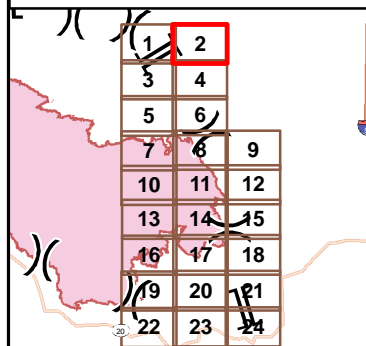


**IAP Ranch Fire**  
**Branch III**  
**Mendocino Complex**  
**CA-MEU 008674**

0700 - 0700  
 August 11, 2018  
 Page 2 of 24

Completed Dozer Line

Equipment Avoidance Areas


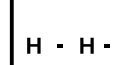









**IAP Ranch Fire**  
**Branch III**  
**Mendocino Complex**  
**CA-MEU 008674**

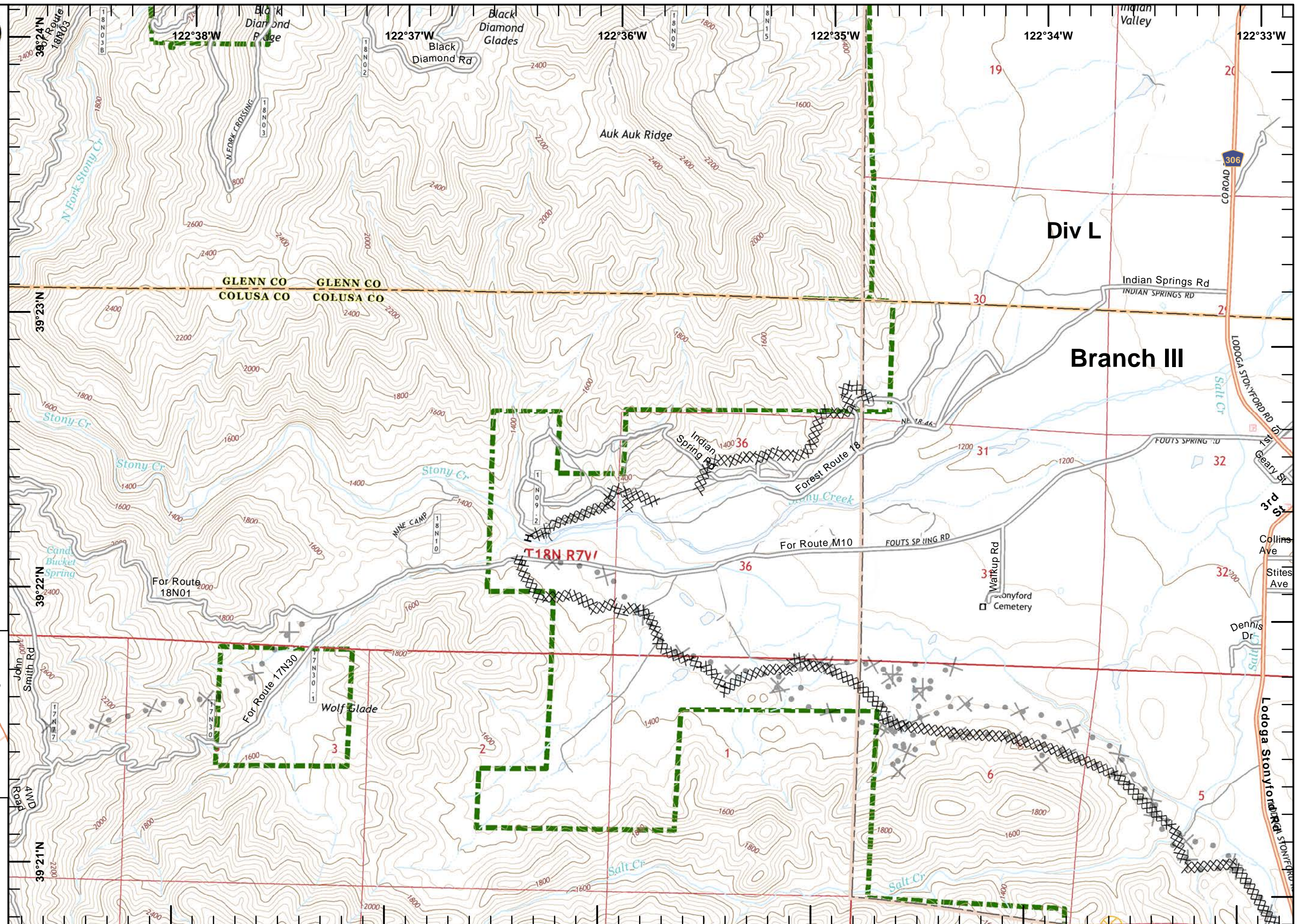
0700 - 0700  
 August 11, 2018  
 Page 3 of 24

-  Completed Dozer Line
-  Completed Hand Line
-  Equipment Avoidance Areas
-  USDA Forest Service

1	2
3	4
5	6
7	8
9	10
11	12
13	14
15	16
17	18
19	20
21	22
23	24



1:24,000  
 IMT2 GIS  
 8/11/2018  
 01:23 hrs







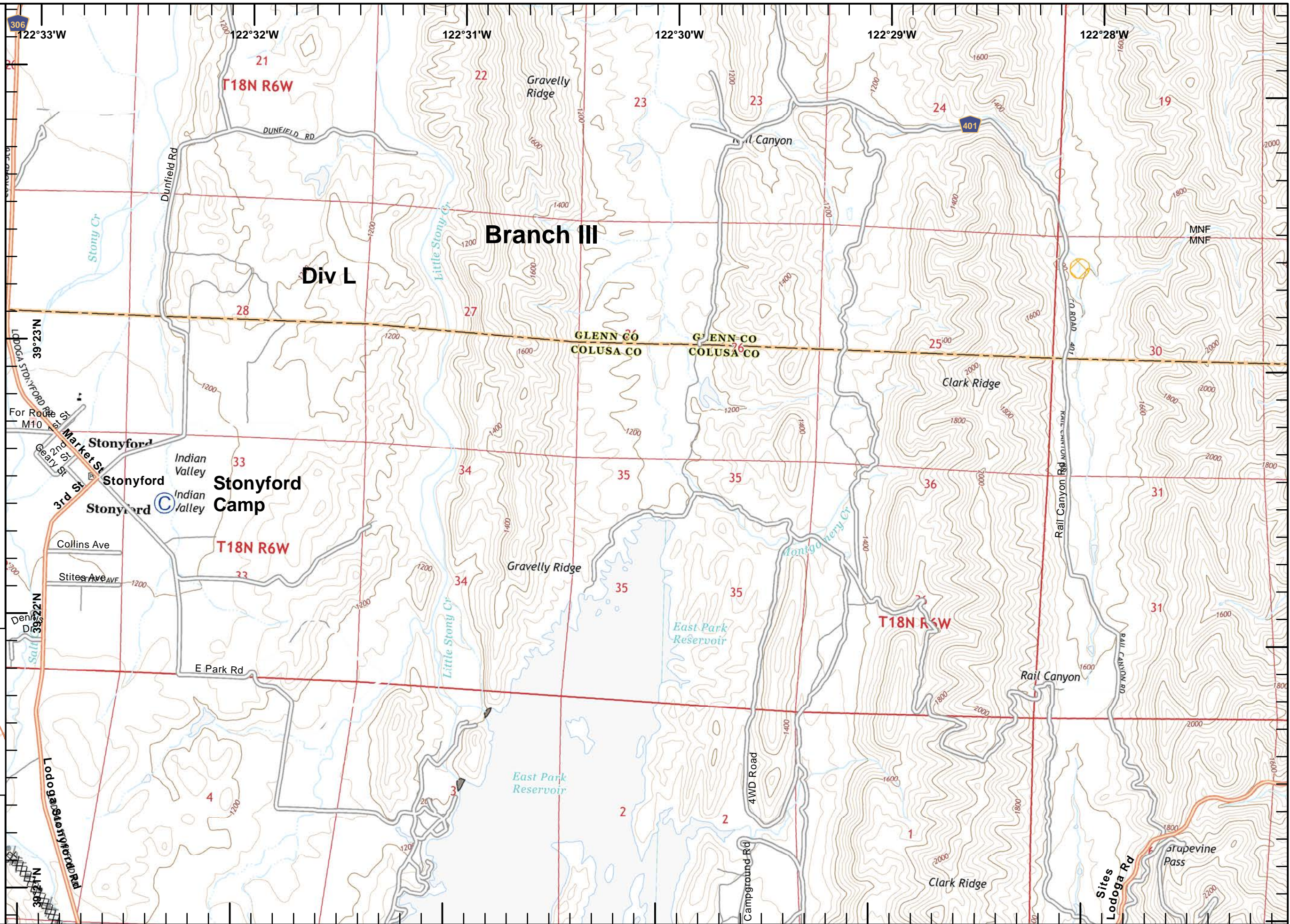
**IAP Ranch Fire**  
**Branch III**  
**Mendocino Complex**  
**CA-MEU 008674**

0700 - 0700  
 August 11, 2018  
 Page 4 of 24

- Camp
- Completed Dozer Line
- Equipment Avoidance Areas

1	2	
3	4	
5	6	
7	8	9
10	11	12
13	14	15
16	17	18
19	20	21
22	23	24

Miles  
 0 0.125 0.25 0.5  
**1:24,000**  
 IMT2 GIS  
 8/11/2018  
 01:23 hrs













**IAP Ranch Fire**  
**Branch III**  
**Mendocino Complex**  
**CA-MEU 008674**

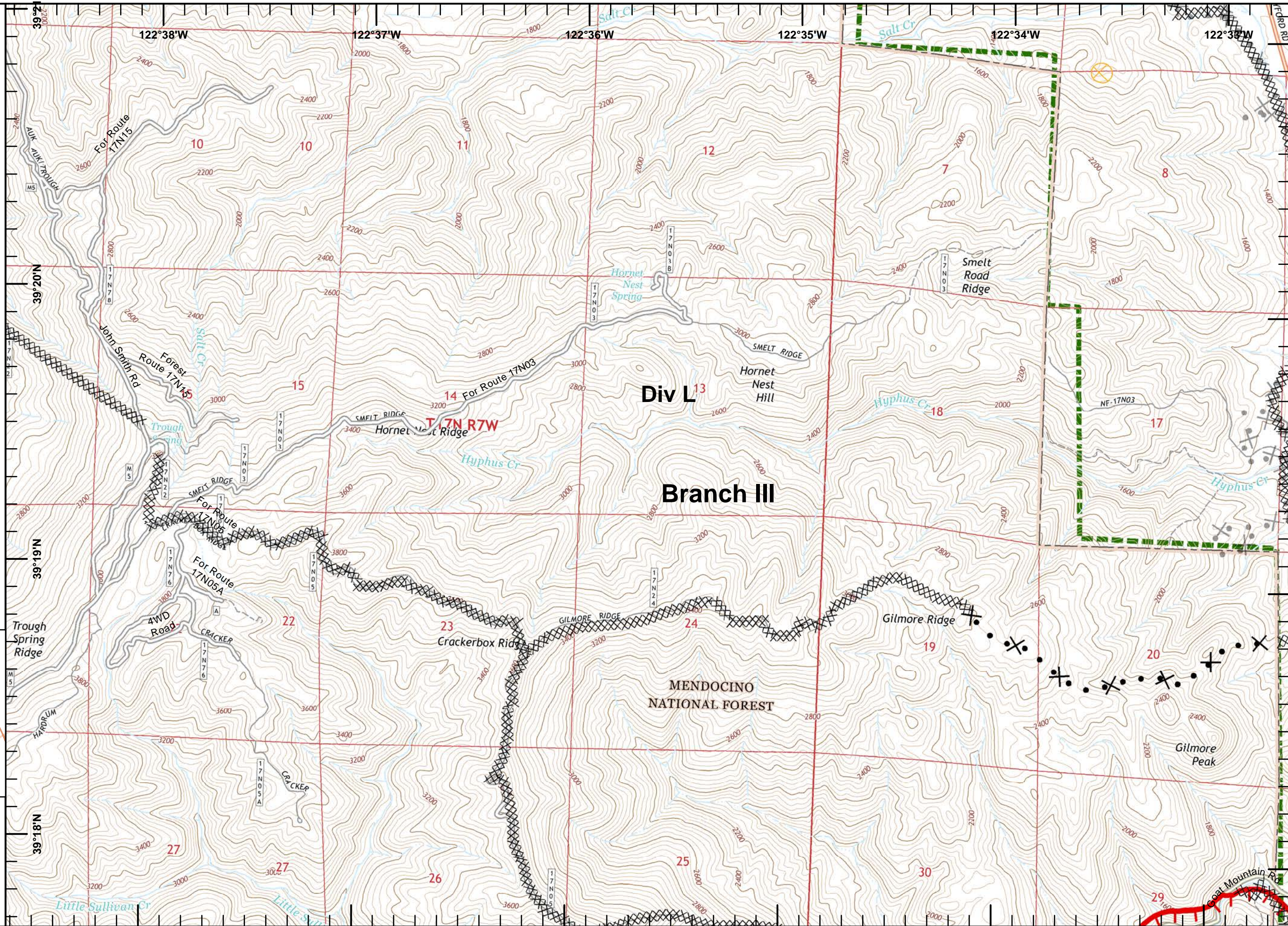
0700 - 0700  
 August 11, 2018  
 Page 5 of 24

-  Uncontrolled Fire Edge
-  Completed Dozer Line
-  Proposed Dozer Line
-  Equipment Avoidance Areas
-  USDA Forest Service

1	2
3	4
5	6
7	8
9	
10	11
12	
13	14
15	
16	17
18	
19	20
21	
22	23
24	



Miles  
 0 0.125 0.25 0.5  
 1:24,000  
 IMT2 GIS  
 8/11/2018  
 01:24 hrs

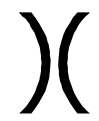













**IAP Ranch Fire**  
**Branch III**  
**Mendocino Complex**  
**CA-MEU 008674**

0700 - 0700  
 August 11, 2018  
 Page 6 of 24

-  Division Break
-  Drop Point
-  Uncontrolled Fire Edge
-  Completed Dozer Line
-  Proposed Dozer Line
-  Equipment Avoidance Areas
-  USDA Forest Service

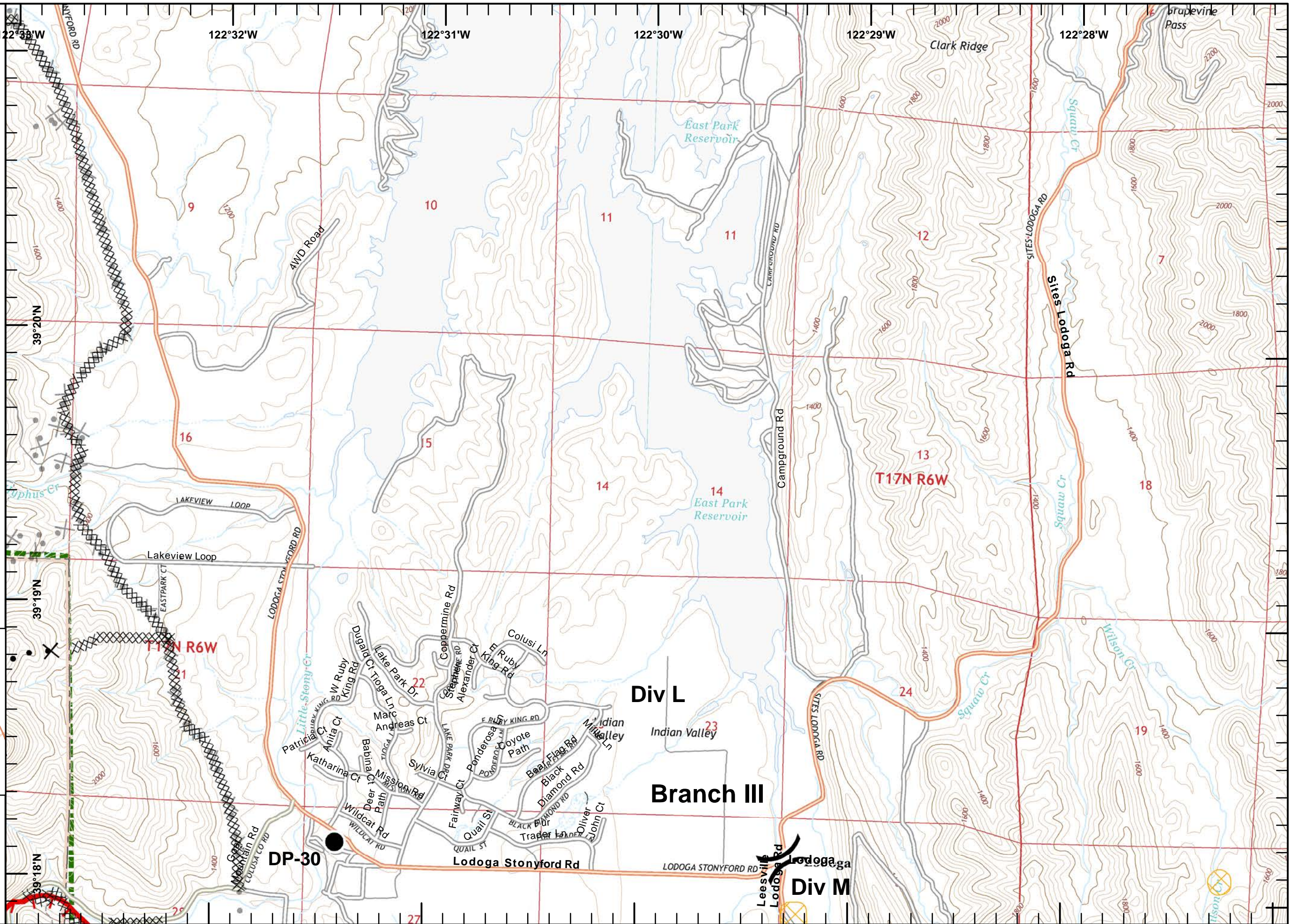
1	2
3	4
5	6
7	8
9	10
11	12
13	14
15	16
17	18
19	20
21	22
23	24



Miles  
0 0.125 0.25 0.5

1:24,000

IMT2 GIS  
8/11/2018  
01:24 hrs






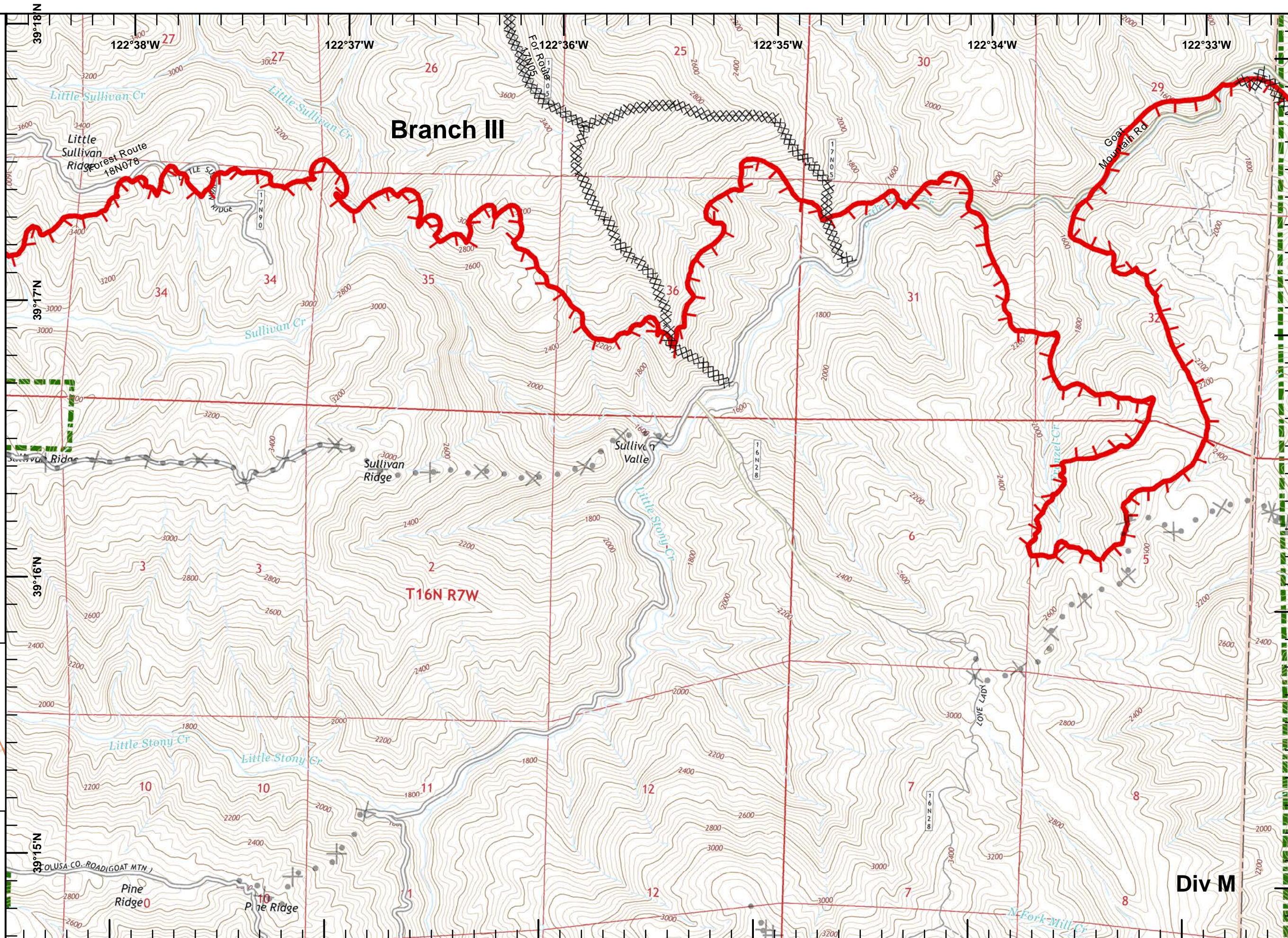

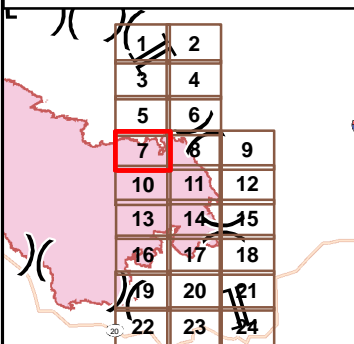




**IAP Ranch Fire**  
**Branch III**  
**Mendocino Complex**  
**CA-MEU 008674**

0700 - 0700  
 August 11, 2018  
 Page 7 of 24

-  Uncontrolled Fire Edge
-  Completed Dozer Line
-  USDA Forest Service





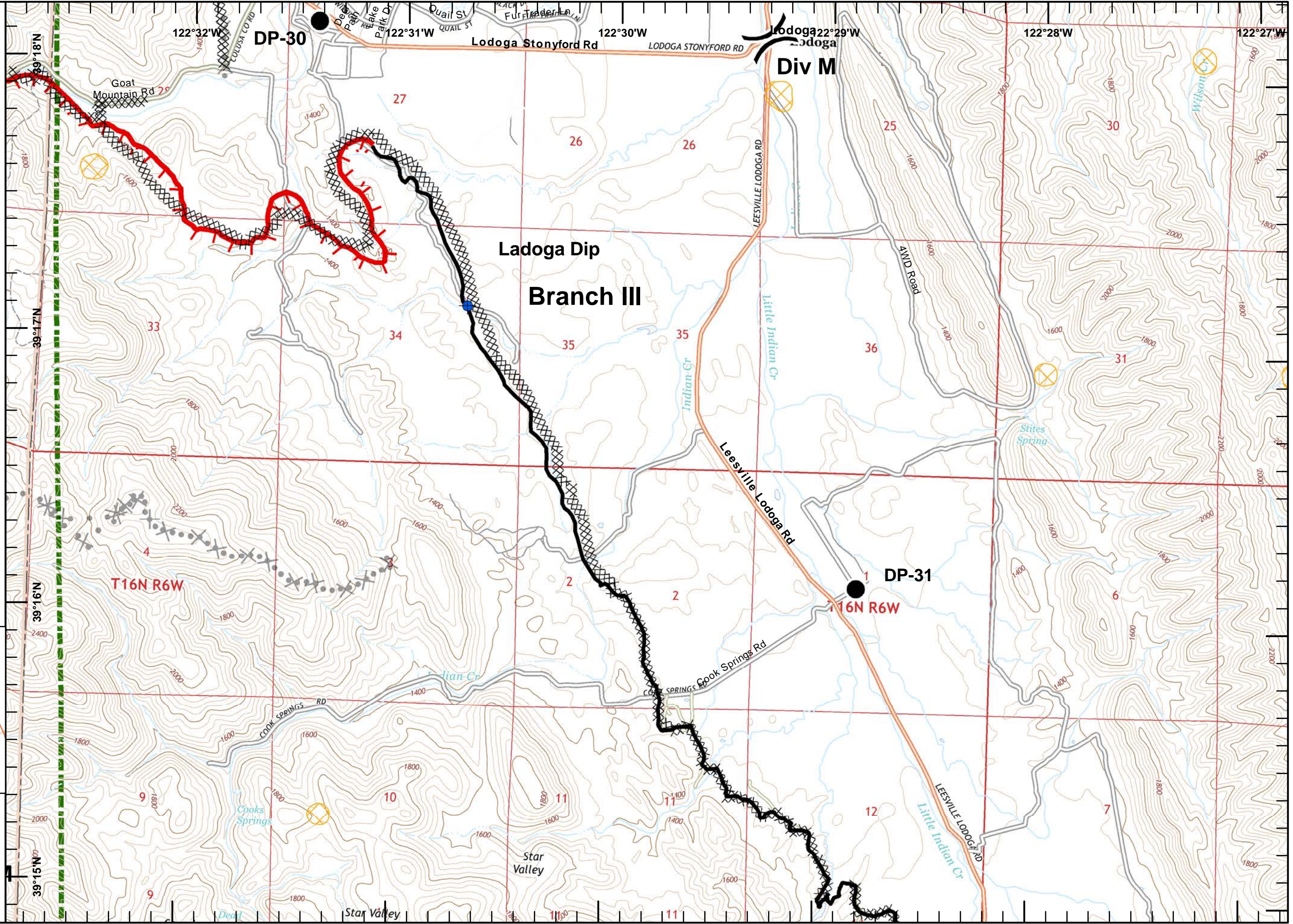


**IAP Ranch Fire**  
**Branch III**  
**Mendocino Complex**  
**CA-MEU 008674**  
 0700 - 0700  
 August 11, 2018  
 Page 8 of 24

- Division Break
- Dip Site
- Drop Point
- Uncontrolled Fire Edge
- Completed Line
- Completed Dozer Line
- Equipment Avoidance Areas
- USDA Forest Service

1	2
3	4
5	6
7	8
10	11
13	14
16	17
19	20
22	23

Miles  
 0 0.125 0.25 0.5  
**1:24,000**  
 IMT2 GIS  
 8/11/2018  
 01:25 hrs









**IAP Ranch Fire**  
**Branch III**  
**Mendocino Complex**  
**CA-MEU 008674**

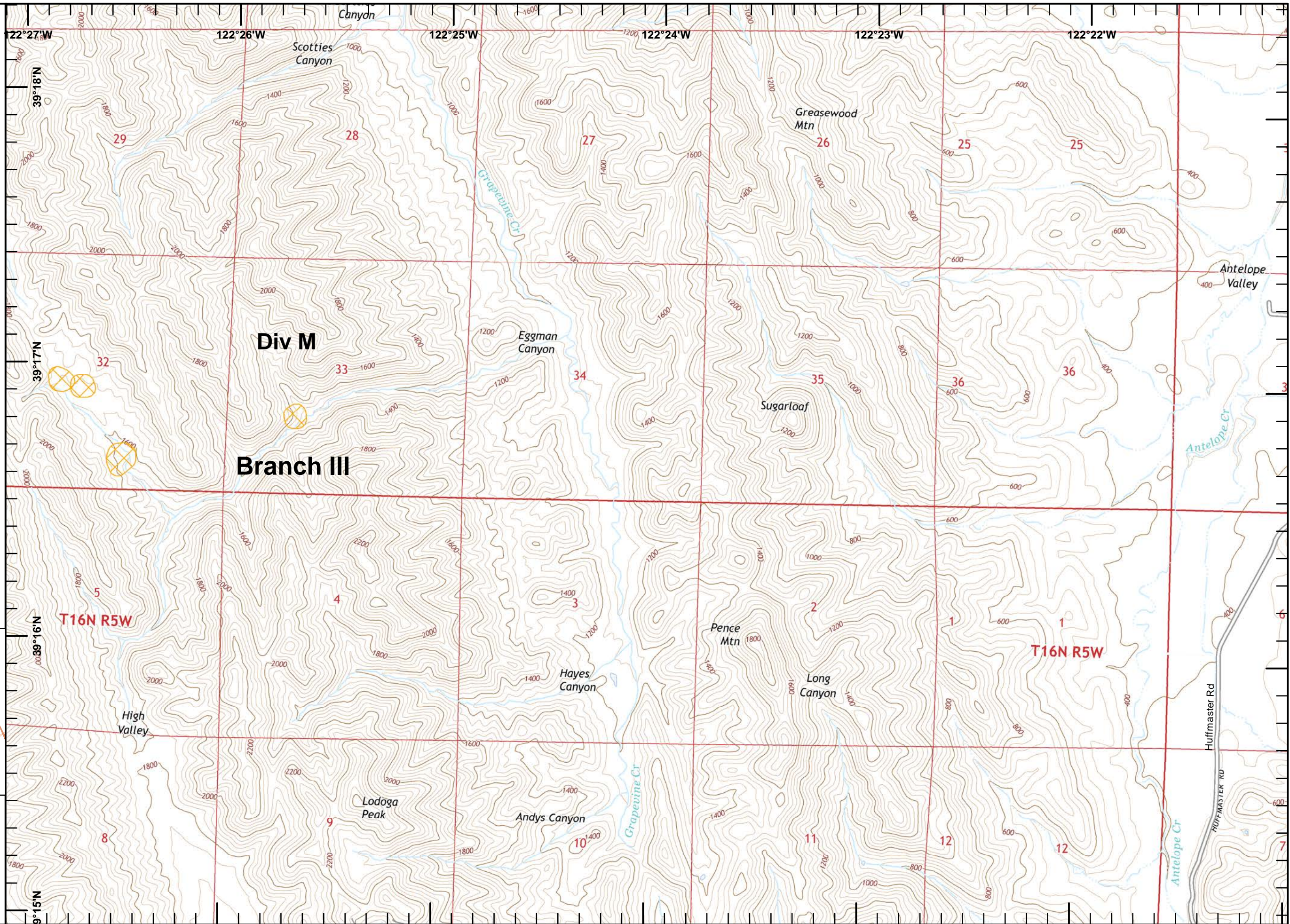
0700 - 0700  
 August 11, 2018  
 Page 9 of 24

 Equipment Avoidance Areas

1	2
3	4
5	6
7	8
9	10
11	12
13	14
15	16
17	18
19	20
21	22
23	24



Miles  
 0 0.125 0.25 0.5  
**1:24,000**  
 IMT2 GIS  
 8/11/2018  
 01:26 hrs







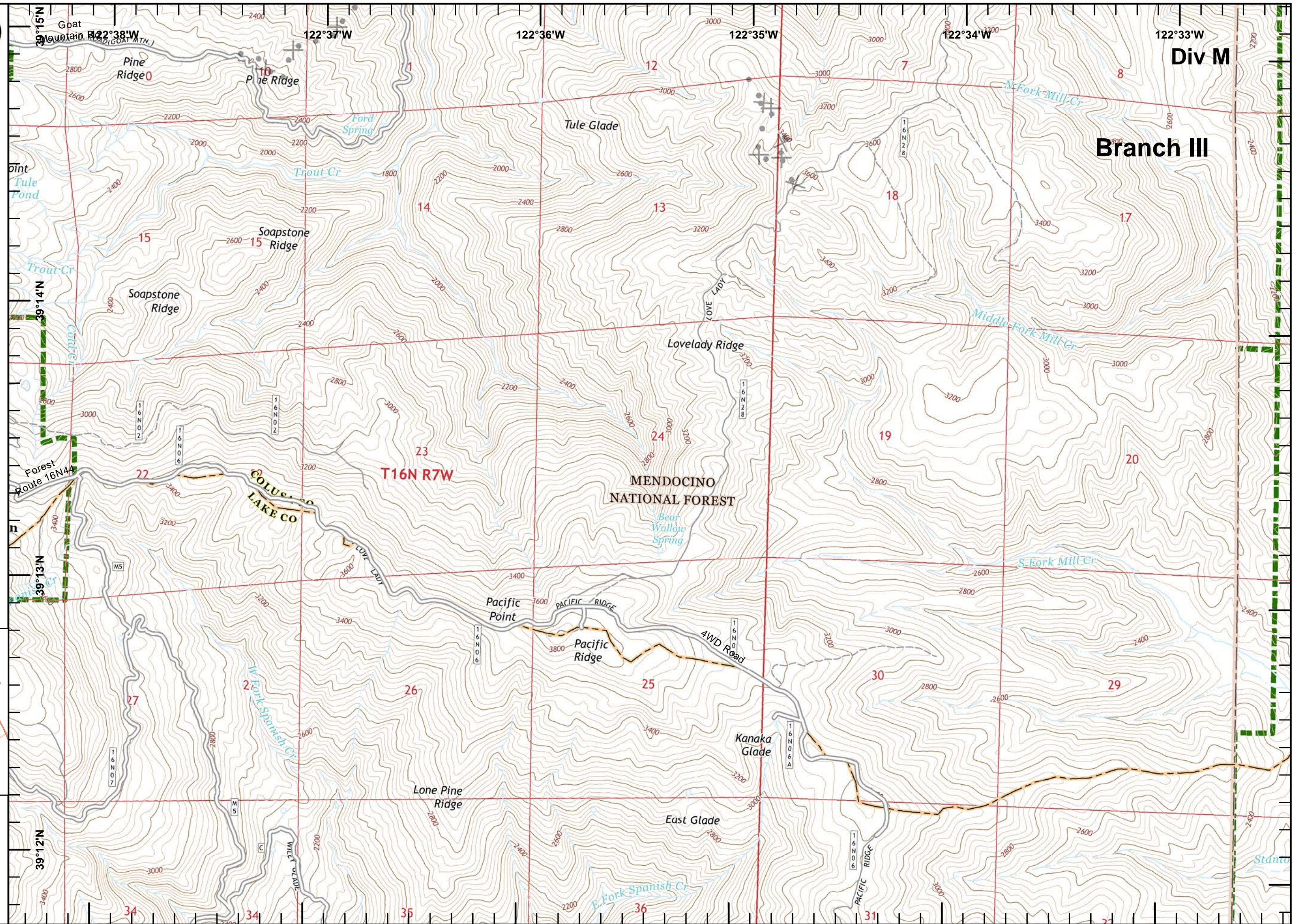
**IAP Ranch Fire**  
**Branch III**  
**Mendocino Complex**  
**CA-MEU 008674**

0700 - 0700  
 August 11, 2018  
 Page 10 of 24

USDA Forest Service

1	2
3	4
5	6
7	8
10	11
13	14
16	17
19	20
22	23

Miles  
 0 0.125 0.25 0.5  
**1:24,000**  
 IMT2 GIS  
 8/11/2018  
 01:26 hrs












**IAP Ranch Fire**  
**Branch III**  
**Mendocino Complex**  
**CA-MEU 008674**

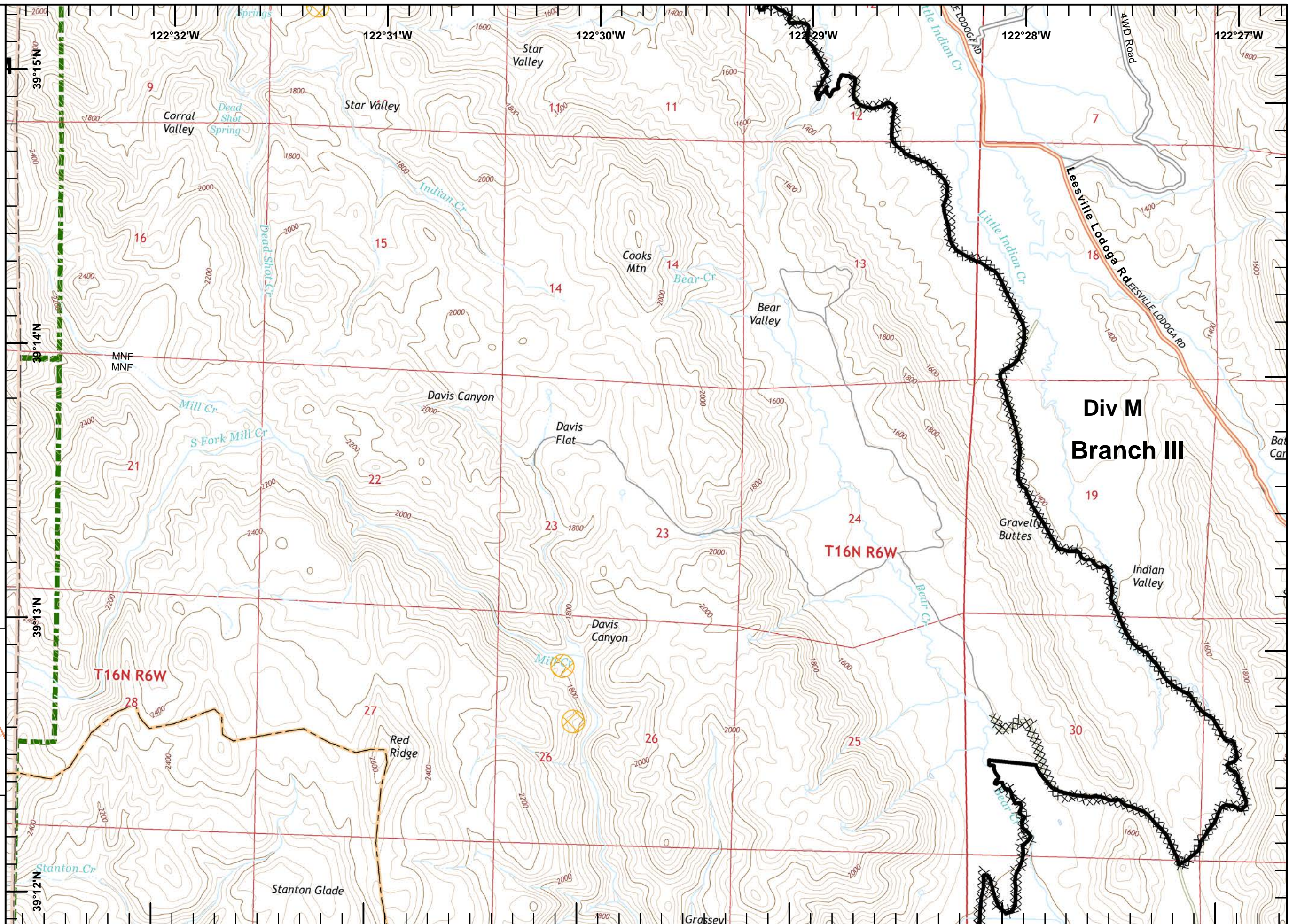
0700 - 0700  
 August 11, 2018  
 Page 11 of 24

-  Completed Line
-  Completed Dozer Line
-  Equipment Avoidance Areas
-  USDA Forest Service

1	2
3	4
5	6
7	8
10	11
13	14
16	17
19	20
22	23



1:24,000  
 IMT2 GIS  
 8/11/2018  
 01:27 hrs







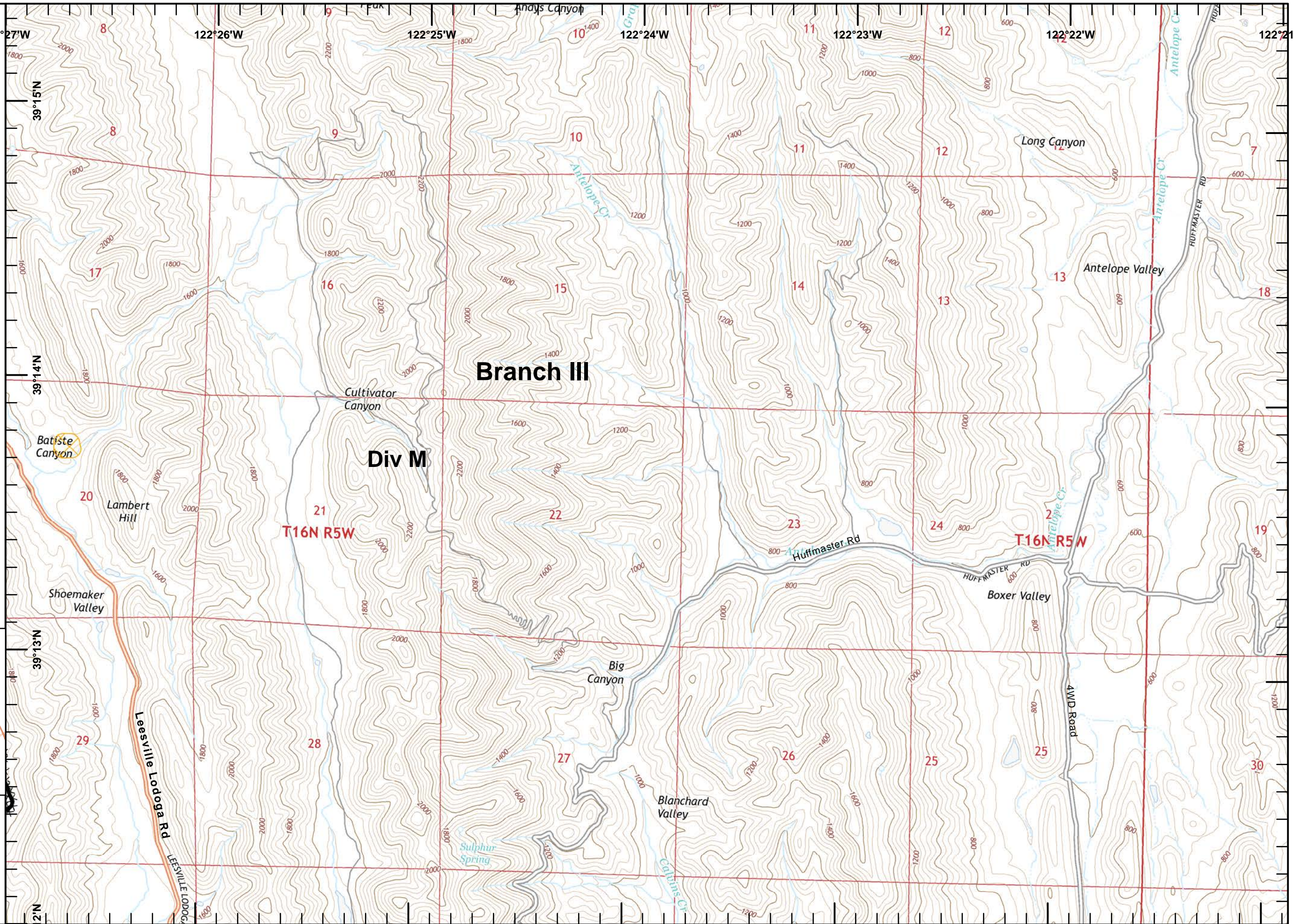
**IAP Ranch Fire**  
**Branch III**  
**Mendocino Complex**  
**CA-MEU 008674**

0700 - 0700  
 August 11, 2018  
 Page 12 of 24

- Completed Line
- Completed Dozer Line
- Equipment Avoidance Areas

1	2
3	4
5	6
7	8
10	11
13	14
16	17
19	20
22	23

Miles  
 0 0.125 0.25 0.5  
**1:24,000**  
 IMT2 GIS  
 8/11/2018  
 01:27 hrs









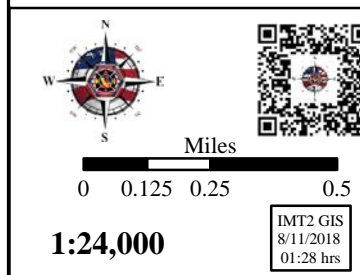


**IAP Ranch Fire**  
**Branch III**  
**Mendocino Complex**  
**CA-MEU 008674**

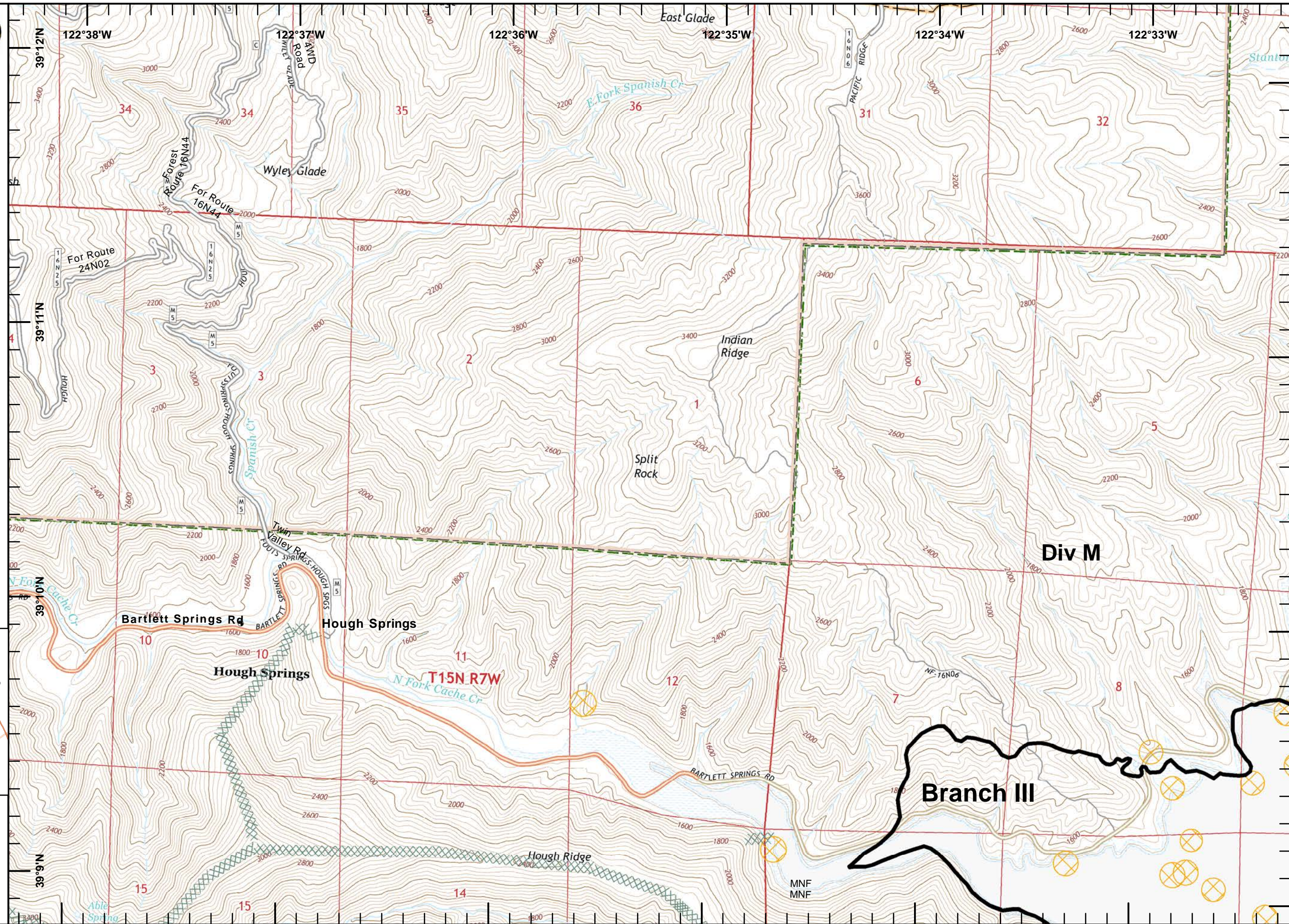
0700 - 0700  
 August 11, 2018  
 Page 13 of 24

-  Pawnee (2018) Dozer Line
-  Completed Line
-  Equipment Avoidance Areas
-  USDA Forest Service

1	2
3	4
5	6
7	8
10	11
13	14
16	17
19	20
22	23
24	



1:24,000  
 IMT2 GIS  
 8/11/2018  
 01:28 hrs














**IAP Ranch Fire**  
**Branch III**  
**Mendocino Complex**  
**CA-MEU 008674**

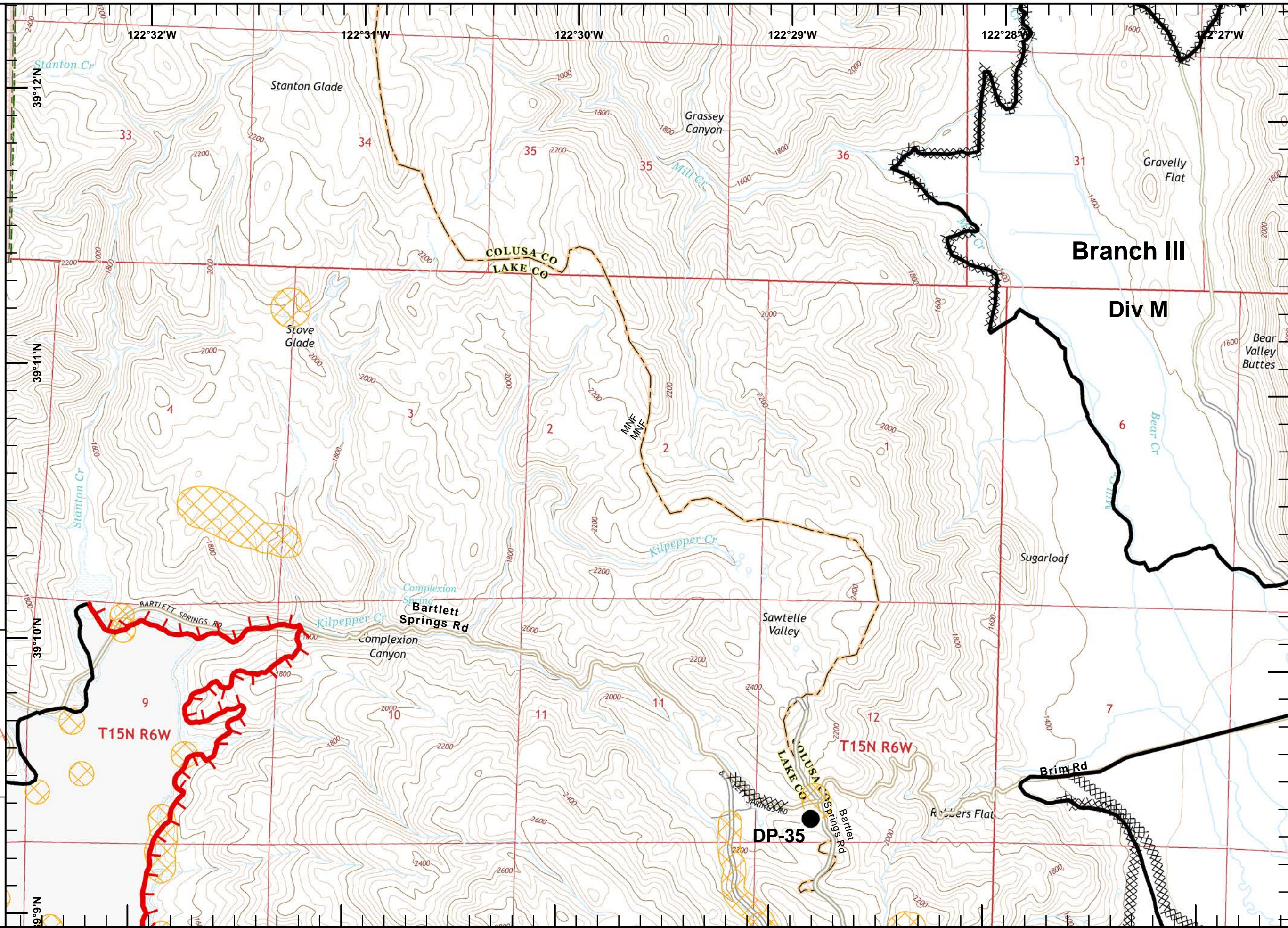
0700 - 0700  
 August 11, 2018  
 Page 14 of 24

-  Drop Point
-  Uncontrolled Fire Edge
-  Completed Line
-  Completed Dozer Line
-  Equipment Avoidance Areas
-  USDA Forest Service

1	2
3	4
5	6
7	8
9	10
11	12
13	14
15	16
17	18
19	20
21	22
23	24



1:24,000  
 IMT2 GIS  
 8/11/2018  
 01:29 hrs





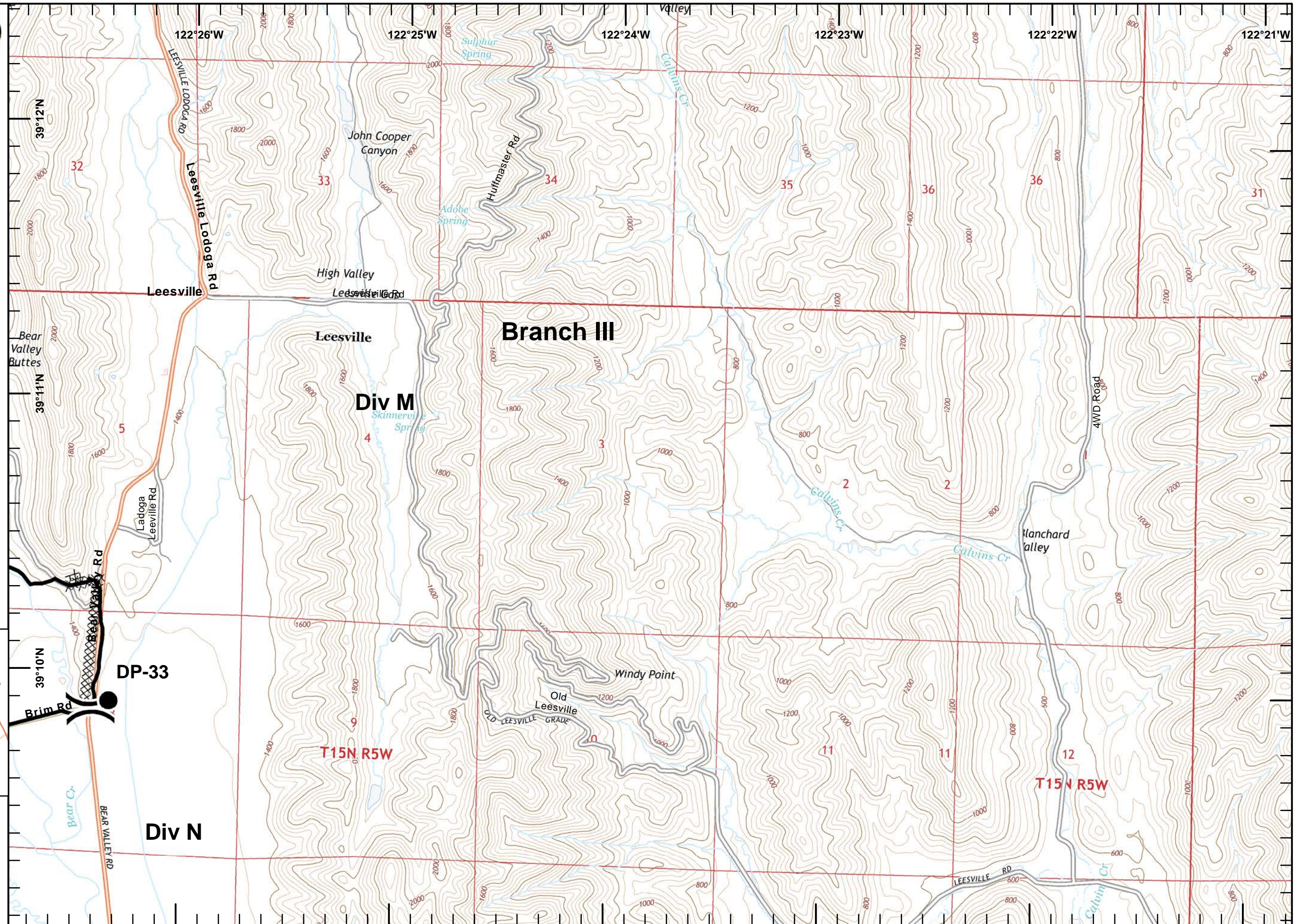


**IAP Ranch Fire**  
**Branch III**  
**Mendocino Complex**  
**CA-MEU 008674**  
 0700 - 0700  
 August 11, 2018  
 Page 15 of 24

- Division Break
- Drop Point
- Completed Line
- Completed Dozer Line

1	2
3	4
5	6
7	8
9	10
11	12
13	14
15	16
17	18
19	20
21	22
23	24

Miles  
 0 0.125 0.25 0.5  
**1:24,000**  
 IMT2 GIS  
 8/11/2018  
 01:29 hrs







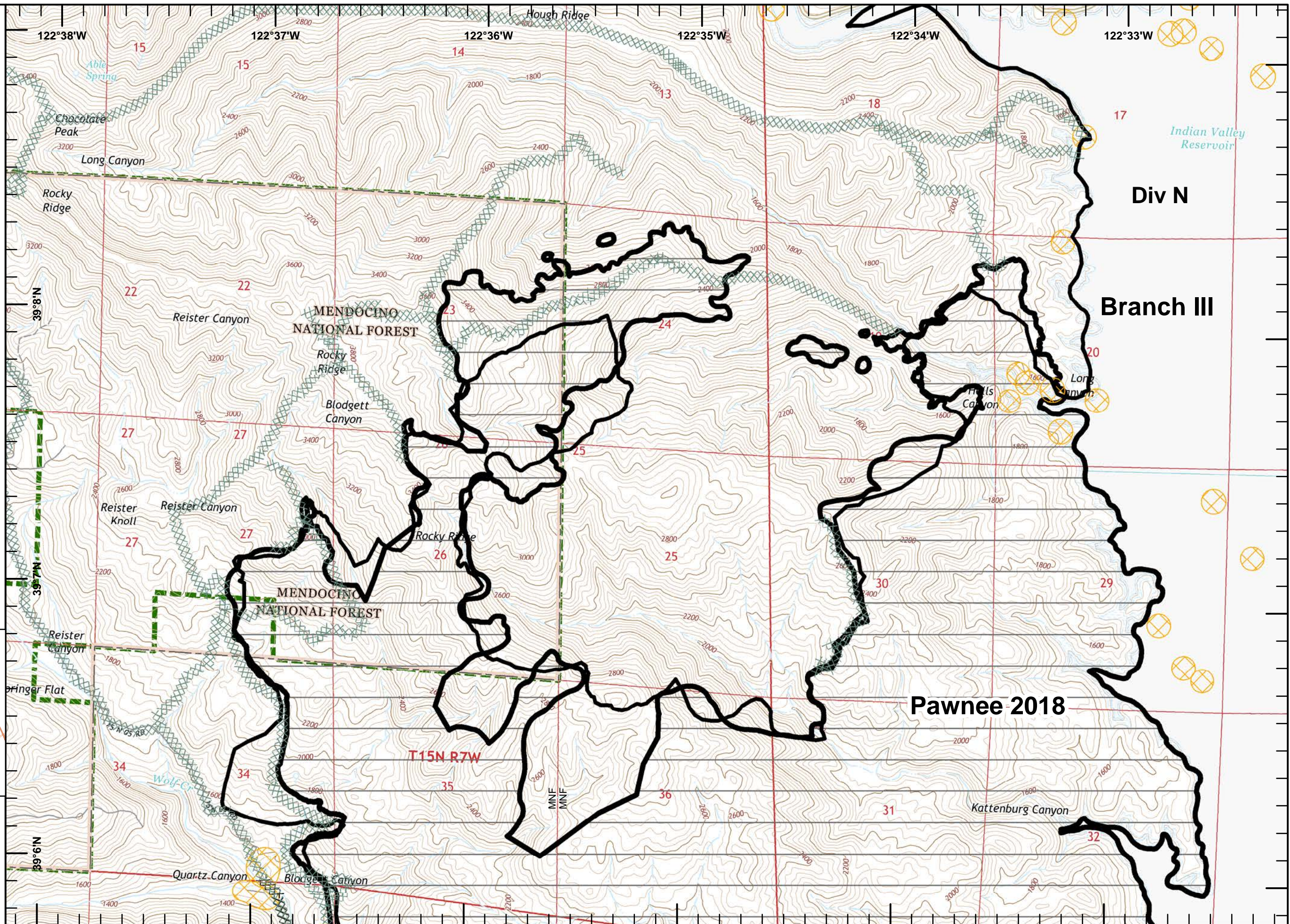
**IAP Ranch Fire**  
**Branch III**  
**Mendocino Complex**  
**CA-MEU 008674**

0700 - 0700  
 August 11, 2018  
 Page 16 of 24

- Pawnee (2018) Dozer Line
- Completed Line
- Completed Dozer Line
- Equipment Avoidance Areas
- USDA Forest Service

1	2
3	4
5	6
7	8
9	10
11	12
13	14
15	16
17	18
19	20
21	22
23	24

1:24,000  
 IMT2 GIS  
 8/11/2018  
 01:30 hrs
















**IAP Ranch Fire**  
**Branch III**  
**Mendocino Complex**  
**CA-MEU 008674**

0700 - 0700  
 August 11, 2018  
 Page 17 of 24

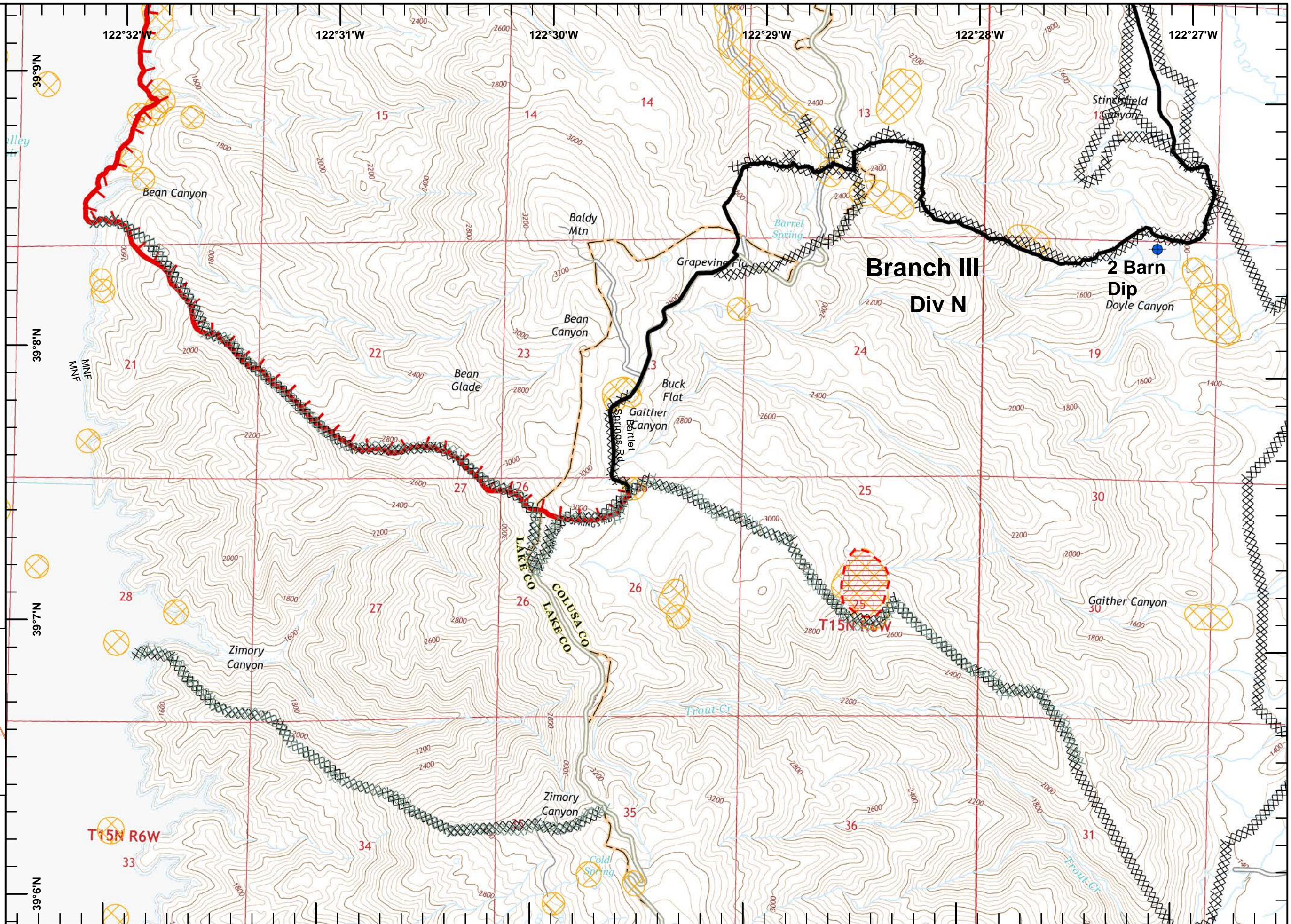
-  Pawnee (2018) Dozer Line
-  Dip Site
-  Repeater
-  Uncontrolled Fire Edge
-  Completed Line
-  Completed Dozer Line
-  Equipment Avoidance Areas
-  Life Hazard Zone

1	2
3	4
5	6
7	8
9	10
11	12
13	14
15	16
17	18
19	20
21	22
23	24



1:24,000

IMT2 GIS  
8/11/2018  
01:30 hrs







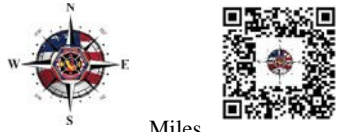


**IAP Ranch Fire**  
**Branch III**  
**Mendocino Complex**  
**CA-MEU 008674**

0700 - 0700  
 August 11, 2018  
 Page 18 of 24

-  Completed Dozer Line
-  Equipment Avoidance Areas

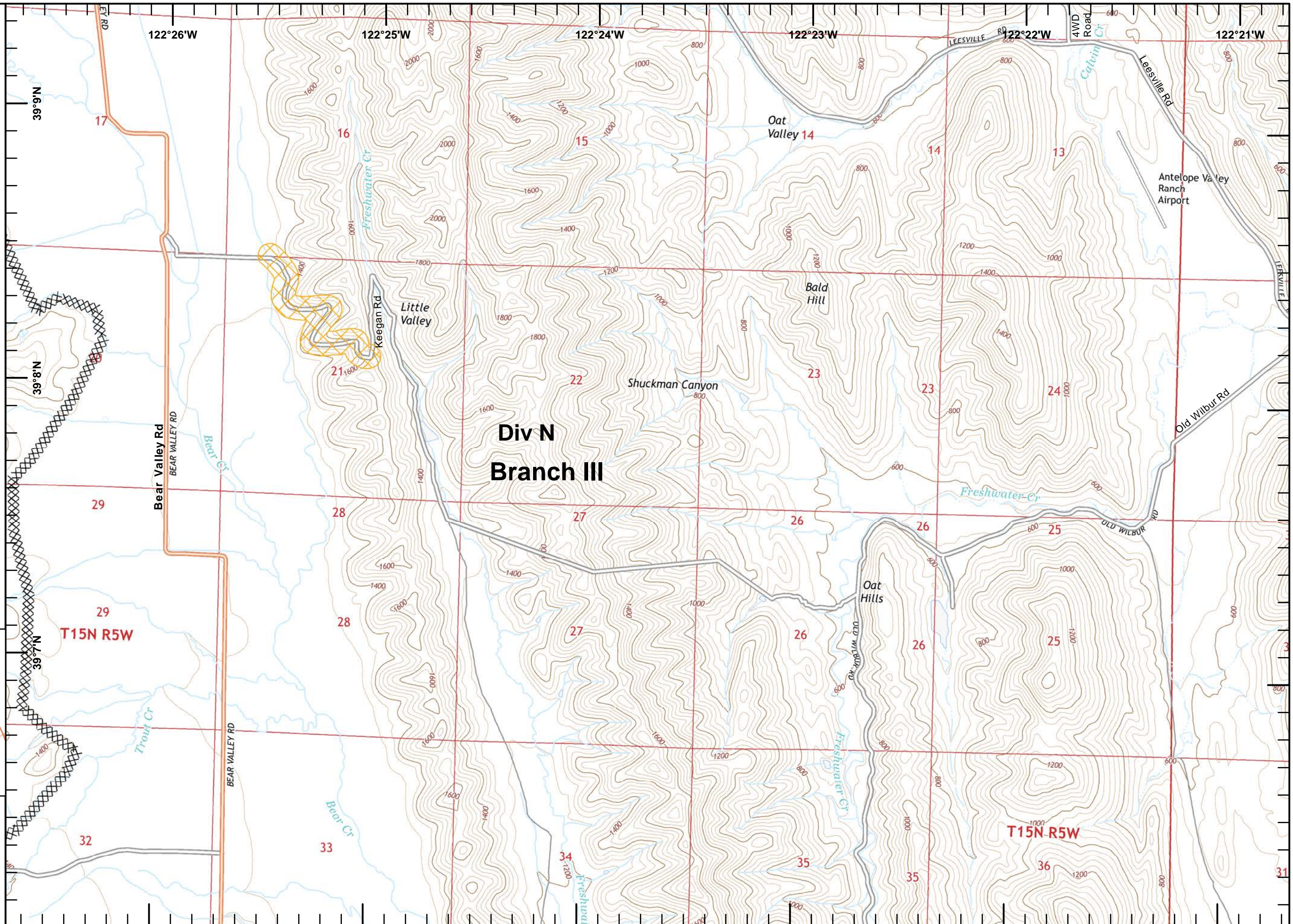
1	2
3	4
5	6
7	8
9	10
11	12
13	14
15	16
17	18
19	20
21	22
23	24



Miles  
 0 0.125 0.25 0.5

**1:24,000**

IMT2 GIS  
 8/11/2018  
 01:31 hrs





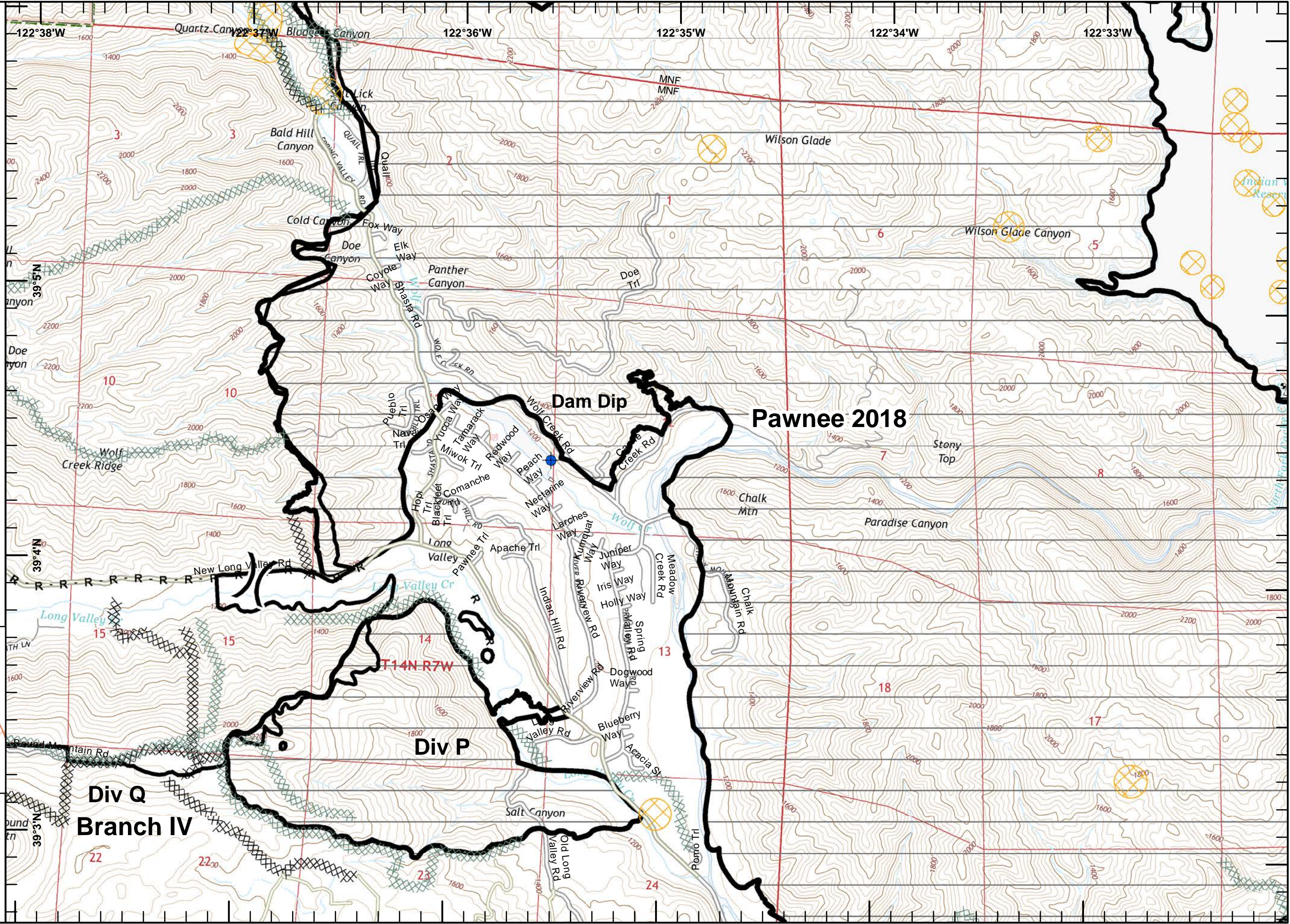


**IAP Ranch Fire**  
**Branch III**  
**Mendocino Complex**  
**CA-MEU 008674**  
 0700 - 0700  
 August 11, 2018  
 Page 19 of 24

- Pawnee (2018) Dozer Line
- Division Break
- Dip Site
- Completed Line
- Completed Dozer Line
- Road as Completed Line
- Equipment Avoidance Areas
- USDA Forest Service

1	2
3	4
5	6
7	8
9	10
11	12
13	14
15	16
17	18
19	20
21	22
23	24

Miles  
 0 0.125 0.25 0.5  
**1:24,000**  
 IMT2 GIS  
 8/11/2018  
 01:31 hrs







**IAP Ranch Fire**  
**Branch III**  
**Mendocino Complex**  
**CA-MEU 008674**  
 0700 - 0700  
 August 11, 2018  
 Page 20 of 24

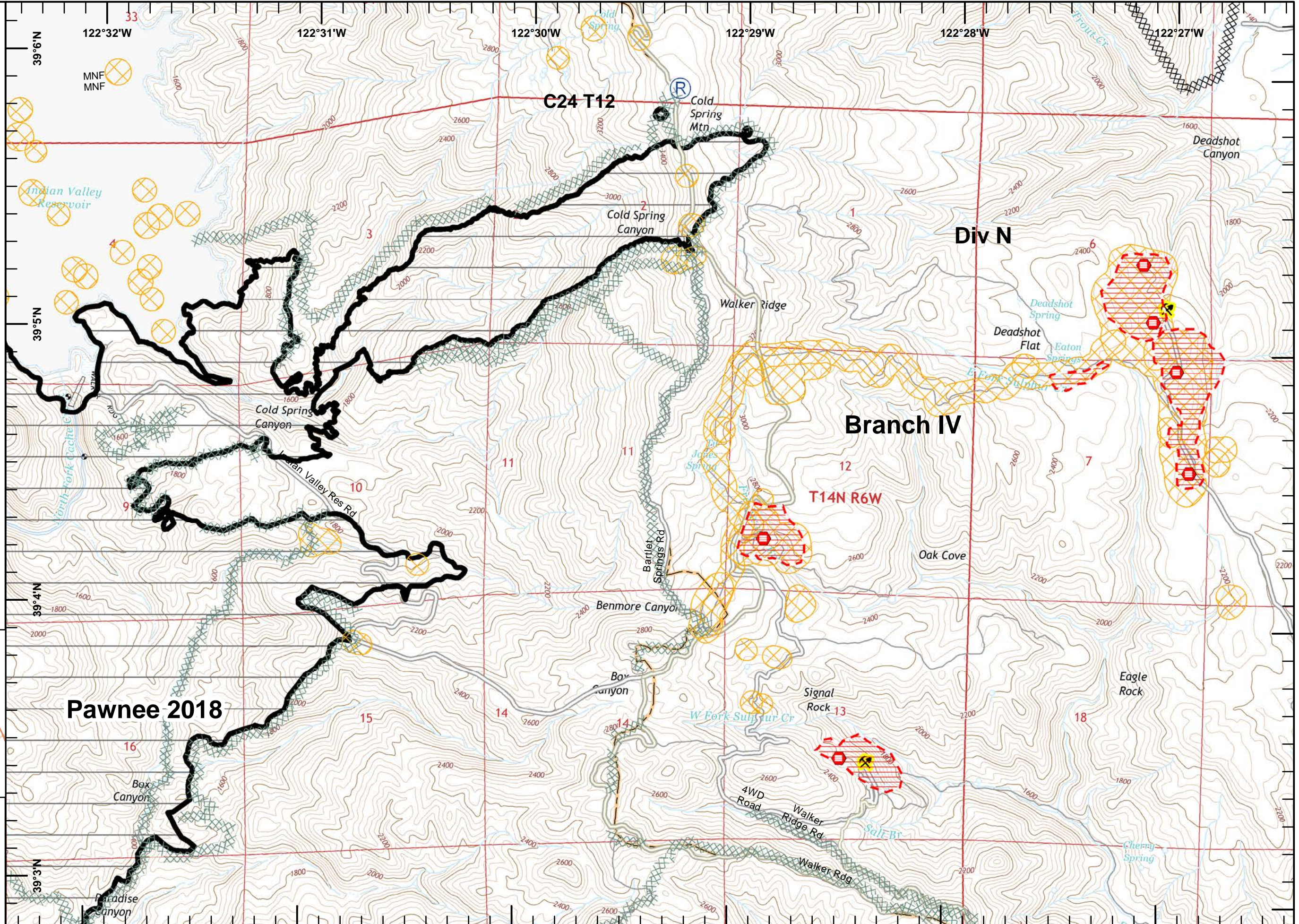
- Pawnee (2018) Dozer Line
- Repeater
- Completed Dozer Line
- Equipment Avoidance Areas
- Life Hazard
- Life Hazard Zone
- Mercury Mines

1	2
3	4
5	6
7	8
9	10
11	12
13	14
15	16
17	18
19	20
21	22
23	24

IMT2 GIS  
 8/11/2018  
 01:32 hrs

1:24,000

0 0.125 0.25 0.5 Miles







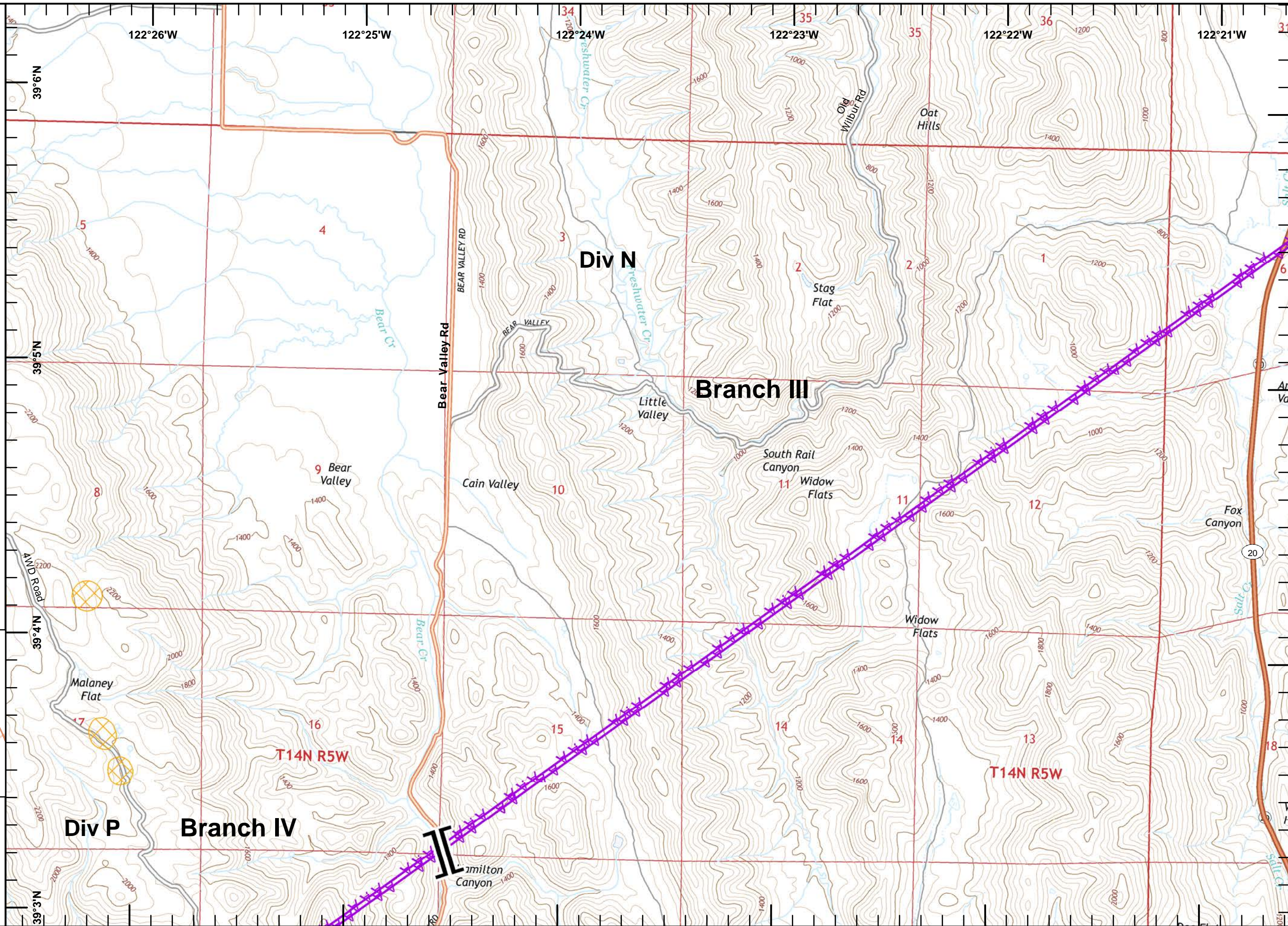
**IAP Ranch Fire**  
**Branch III**  
**Mendocino Complex**  
**CA-MEU 008674**

0700 - 0700  
 August 11, 2018  
 Page 21 of 24

- Branch Break
- Equipment Avoidance Areas
- Aerial Hazard

1	2
3	4
5	6
7	8
9	10
11	12
13	14
15	16
17	18
19	20
21	22
23	24

1:24,000  
 IMT2 GIS  
 8/11/2018  
 01:33 hrs





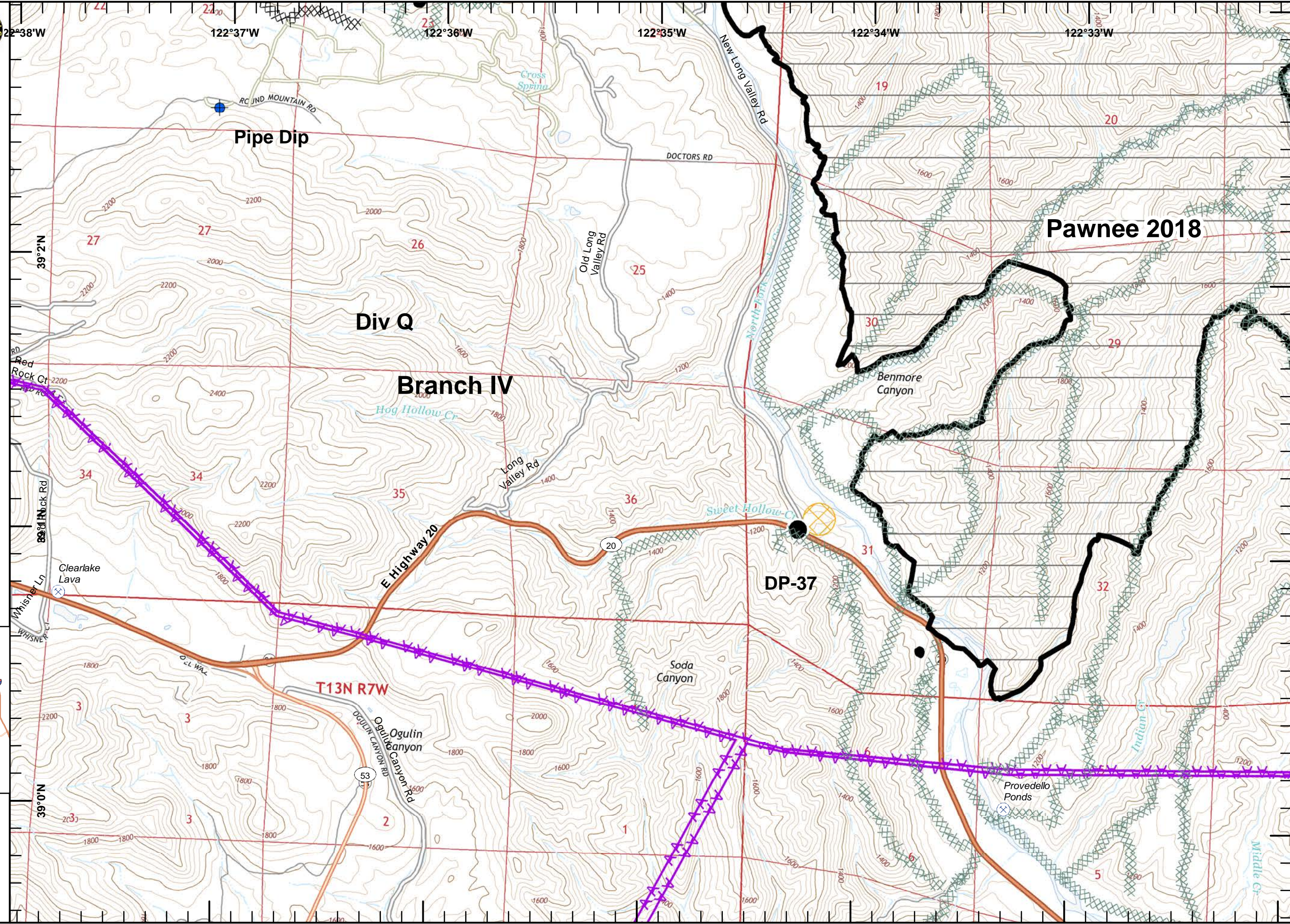


**IAP Ranch Fire**  
 Branch III  
 Mendocino Complex  
 CA-MEU 008674  
 0700 - 0700  
 August 11, 2018  
 Page 22 of 24

- Pawnee (2018) Dozer Line
- Dip Site
- Drop Point
- Completed Dozer Line
- Equipment Avoidance Areas
- Aerial Hazard

1	2
3	4
5	6
7	8
9	10
11	12
13	14
15	16
17	18
19	20
21	22
23	24

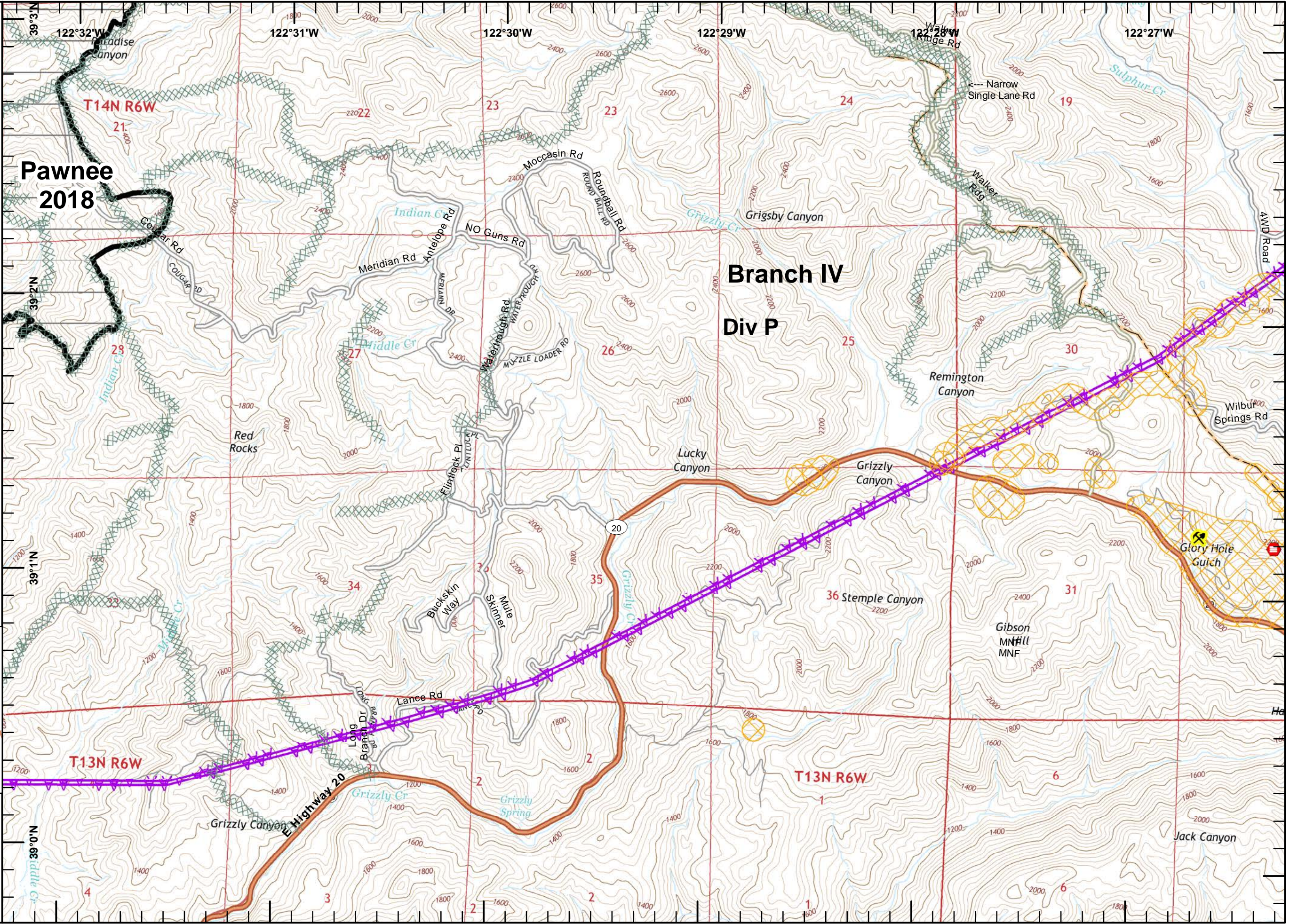
1:24,000  
 IMT2 GIS  
 8/11/2018  
 01:33 hrs







**IAP Ranch Fire**  
 Branch III  
 Mendocino Complex  
 CA-MEU 008674  
 0700 - 0700  
 August 11, 2018  
 Page 23 of 24



- Pawnee (2018) Dozer Line
- Equipment Avoidance Areas
- Aerial Hazard
- Life Hazard
- Mercury Mines

1	2
3	4
5	6
7	8
9	10
11	12
13	14
15	16
17	18
19	20
21	22
23	24

North arrow and scale bar (0 to 0.5 miles).  
 Scale: 1:24,000  
 Metadata: IMT2 GIS, 8/11/2018, 01:34 hrs





**IAP Ranch Fire**  
 Branch III  
 Mendocino Complex  
 CA-MEU 008674  
 0700 - 0700  
 August 11, 2018  
 Page 24 of 24

- Branch Break
- Equipment Avoidance Areas
- Aerial Hazard
- Life Hazard
- Mercury Mines

1	2
3	4
5	6
7	8
9	10
11	12
13	14
15	16
17	18
19	20
21	22
23	24

1:24,000  
 IMT2 GIS  
 8/11/2018  
 01:34 hrs

