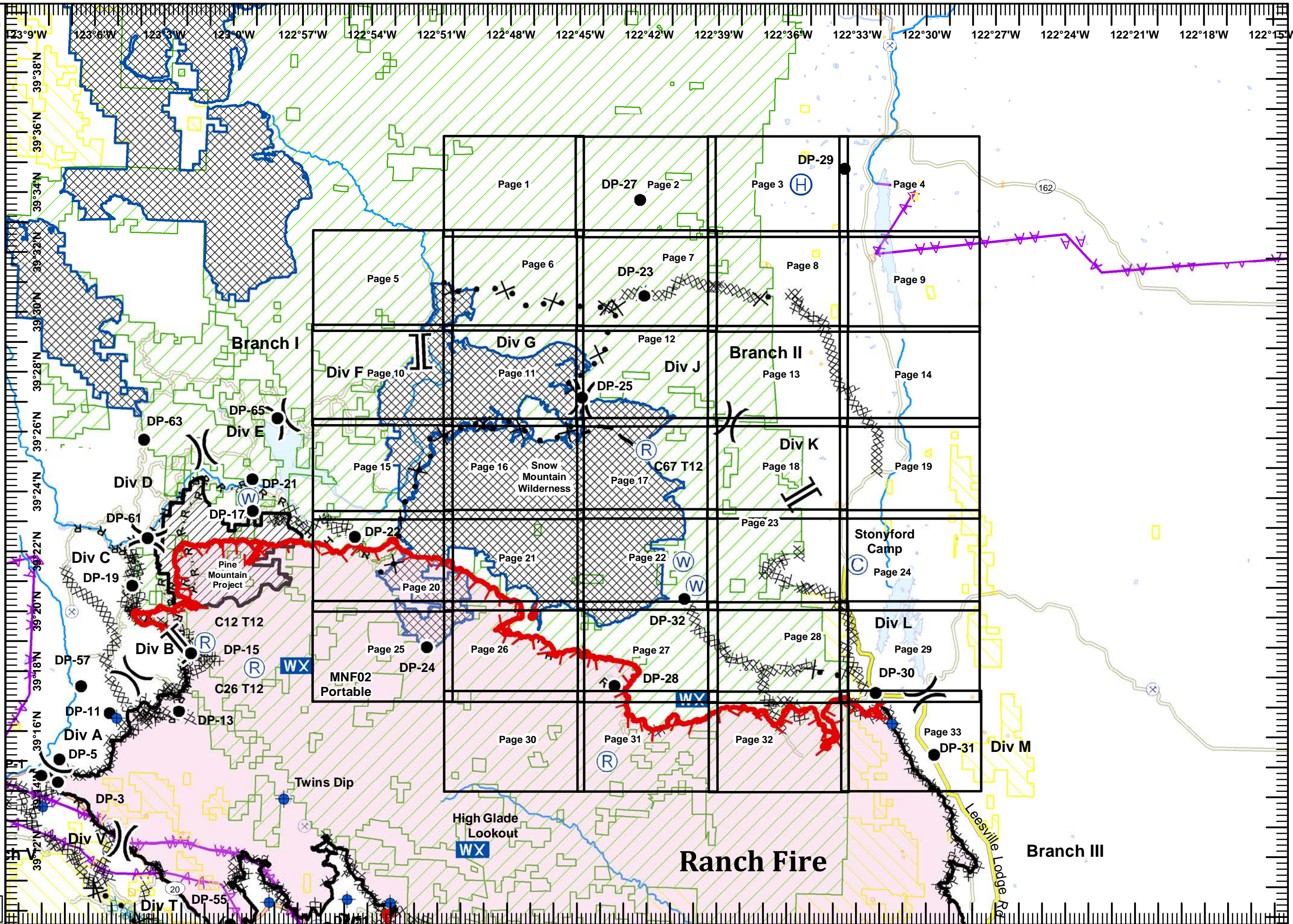




IAP Grid Ranch Fire

Branch II
Mendocino Complex
CA-MEU 008674
0700-0700
August 11, 2018

- Division Break
 - Branch Break
 - Camp
 - Dip Site
 - Drop Point
 - Helibase
 - Mobile Weather Unit
 - Repeater
 - Staging Area
 - Water Source
 - Uncontrolled Fire Edge
 - Completed Line
 - Completed Dozer Line
 - Completed Hand Line
 - Road as Completed Line
 - Proposed Dozer Line
 - Planned Fire Line
 - Aerial Hazard
 - Bureau of Land Management
 - USDA Forest Service
 - Active Mines (2010)
- Miles
0 1 2
- 1:220,000
- IMT2 GIS
8/11/2018
00:47 hrs






IAP Ranch Fire
Branch II
Mendocino Complex
CA-MEU 008674

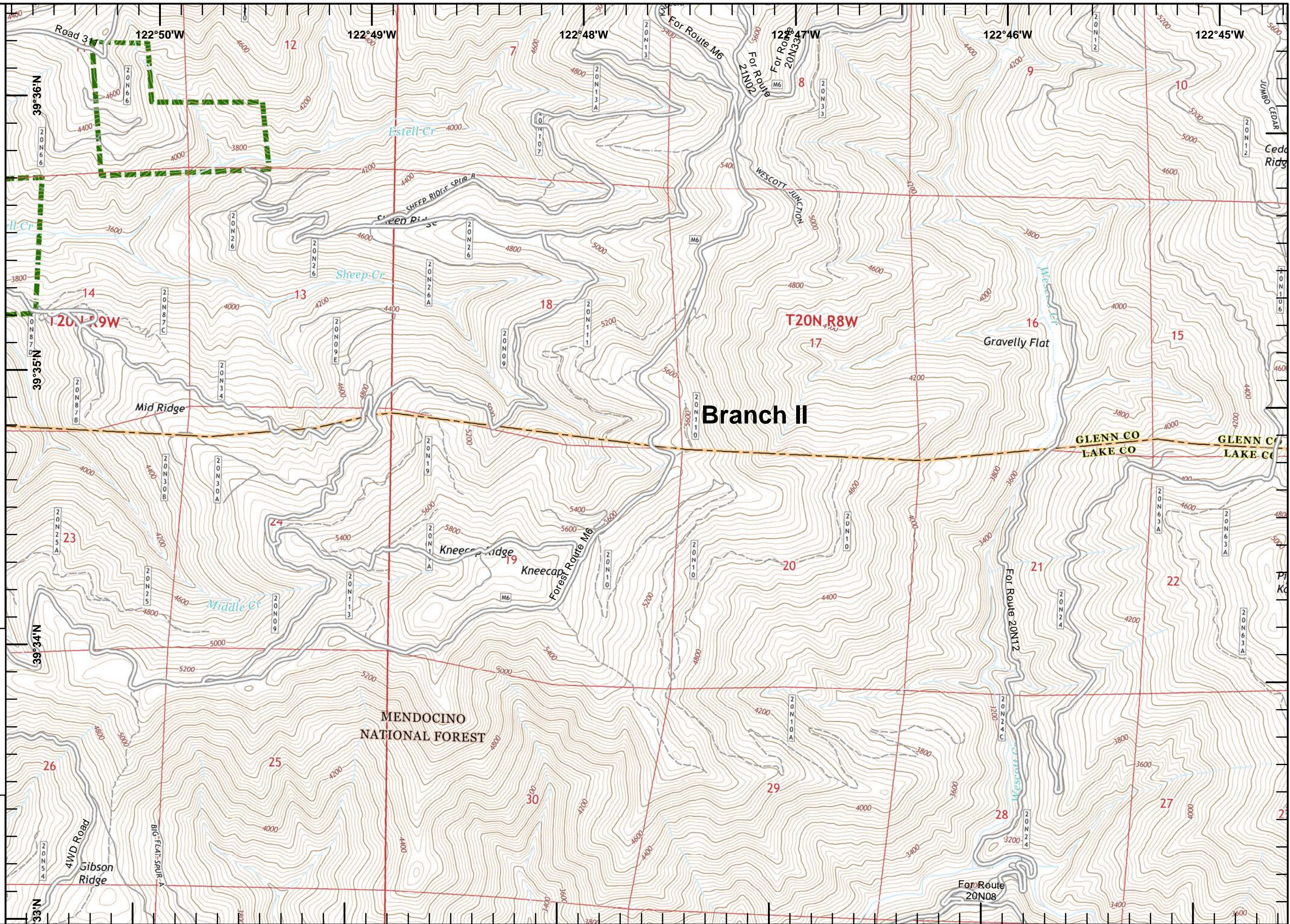
0700 - 0700
August 11, 2018
Page 1 of 33

 USDA Forest Service

	1	2	3	4
5	6	7	8	9
10	11	12	13	14
15	16	17	18	19
20	21	22	23	24
25	26	27	28	29
30	31	32	33	



Miles
0 0.125 0.25 0.5
1:24,000
IMT2 GIS
8/11/2018
03:00 hrs



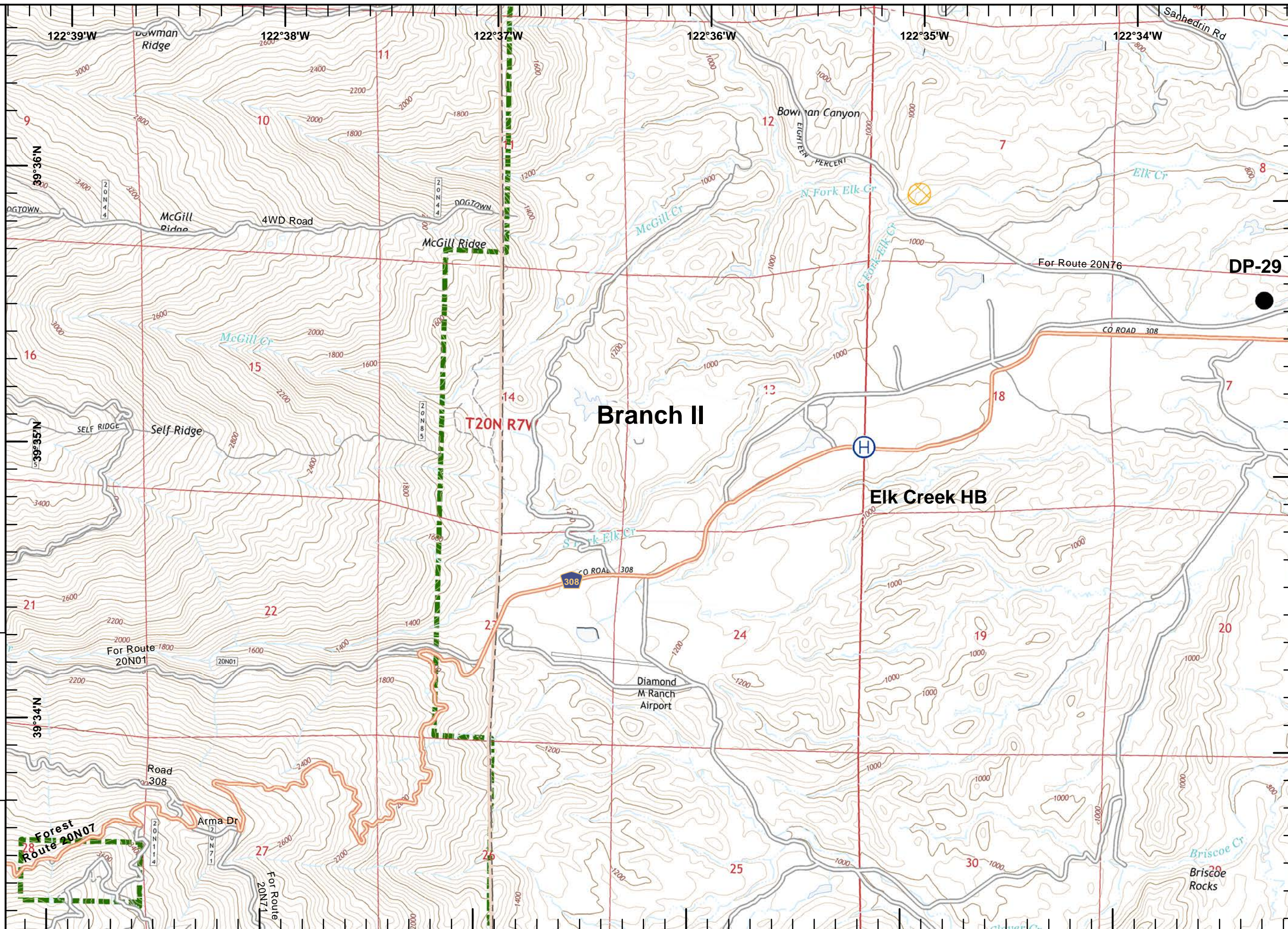


IAP Ranch Fire
Branch II
Mendocino Complex
CA-MEU 008674
 0700 - 0700
 August 11, 2018
 Page 3 of 33

- Drop Point
- Helibase
- Equipment Avoidance Areas
- USDA Forest Service

	1	2	3	4
5	6	7	8	9
10	11	12	13	14
15	16	17	18	19
20	21	22	23	24
25	26	27	28	29
30	31	32	33	34

Miles
 0 0.125 0.25 0.5
1:24,000
 IMT2 GIS
 8/11/2018
 03:01 hrs





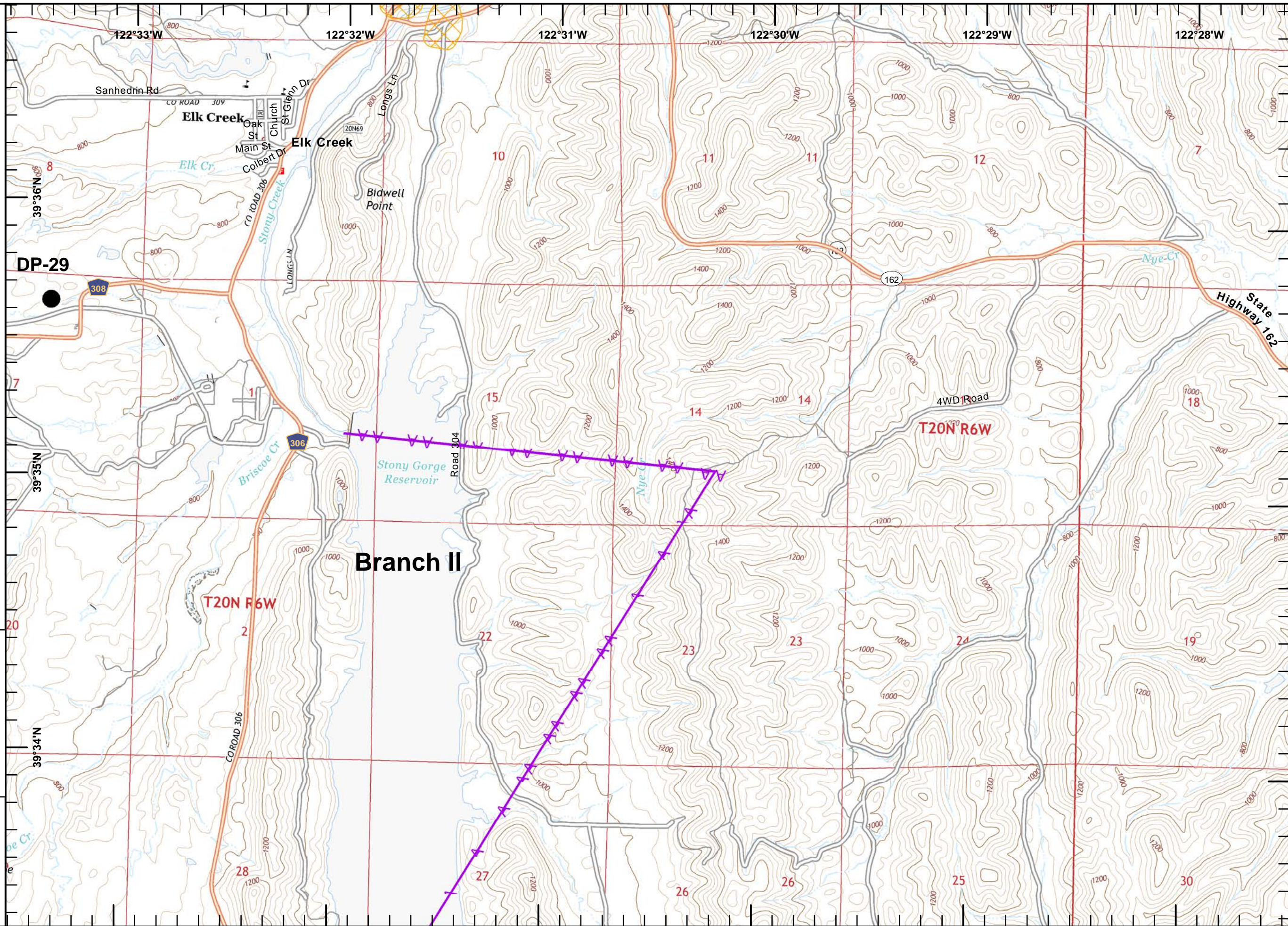
IAP Ranch Fire
Branch II
Mendocino Complex
CA-MEU 008674

0700 - 0700
 August 11, 2018
 Page 4 of 33

- Drop Point
- Equipment Avoidance Areas
- Aerial Hazard

	1	2	3	4
5	6	7	8	9
10	11	12	13	14
15	16	17	18	19
20	21	22	23	24
25	26	27	28	29
30	31	32	33	

1:24,000
 IMT2 GIS
 8/11/2018
 03:01 hrs



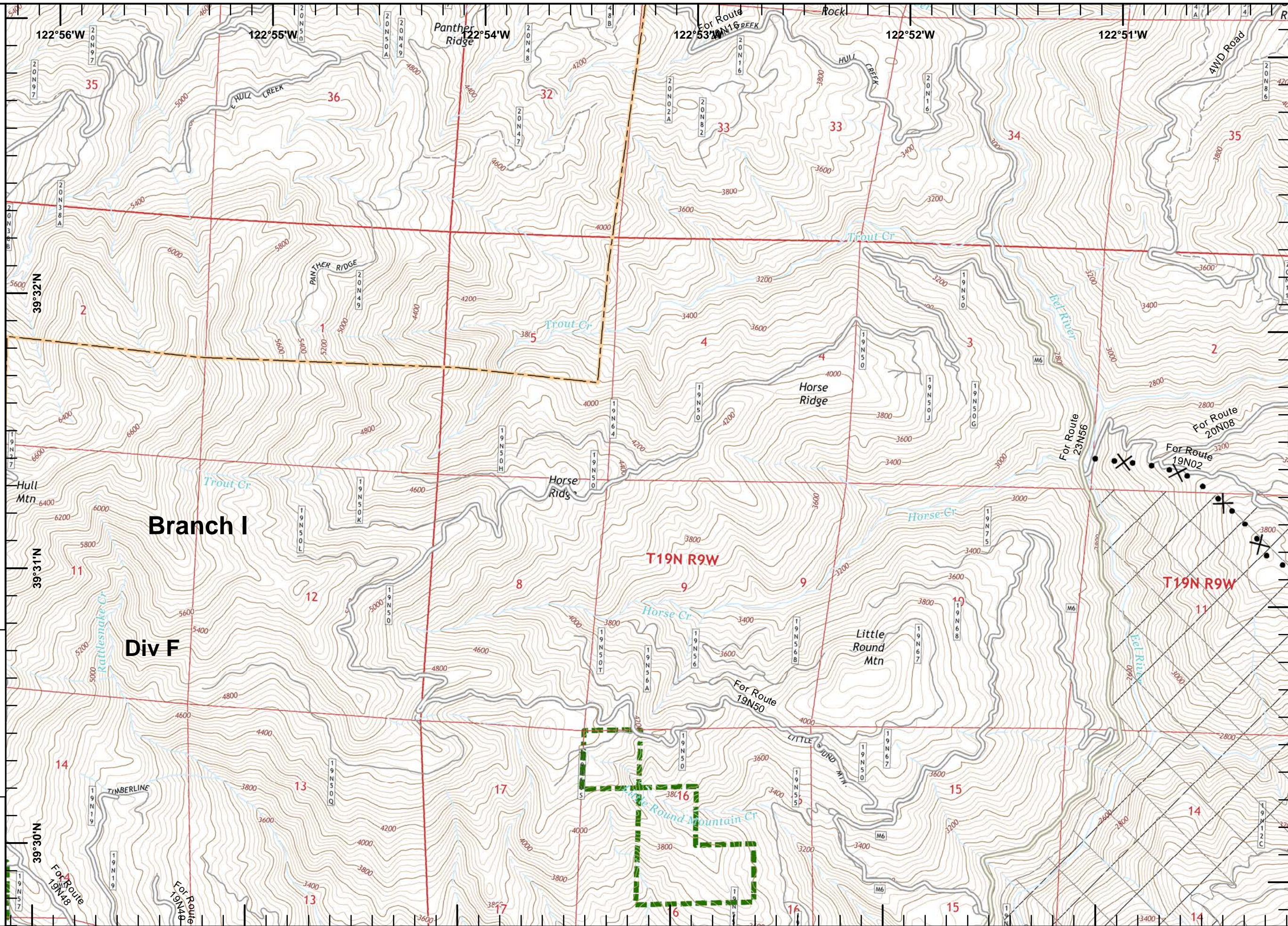


IAP Ranch Fire
 Branch II
 Mendocino Complex
 CA-MEU 008674
 0700 - 0700
 August 11, 2018
 Page 5 of 33

- Proposed Dozer Line
- Wilderness Area
- USDA Forest Service




1	2	3	4
5	6	7	8
9	10	11	12
13	14	15	16
17	18	19	20
21	22	23	24
25	26	27	28
29	30	31	32
33	34	35	36

Miles
 0 0.125 0.25 0.5
 1:24,000
 IMT2 GIS
 8/11/2018
 03:02 hrs





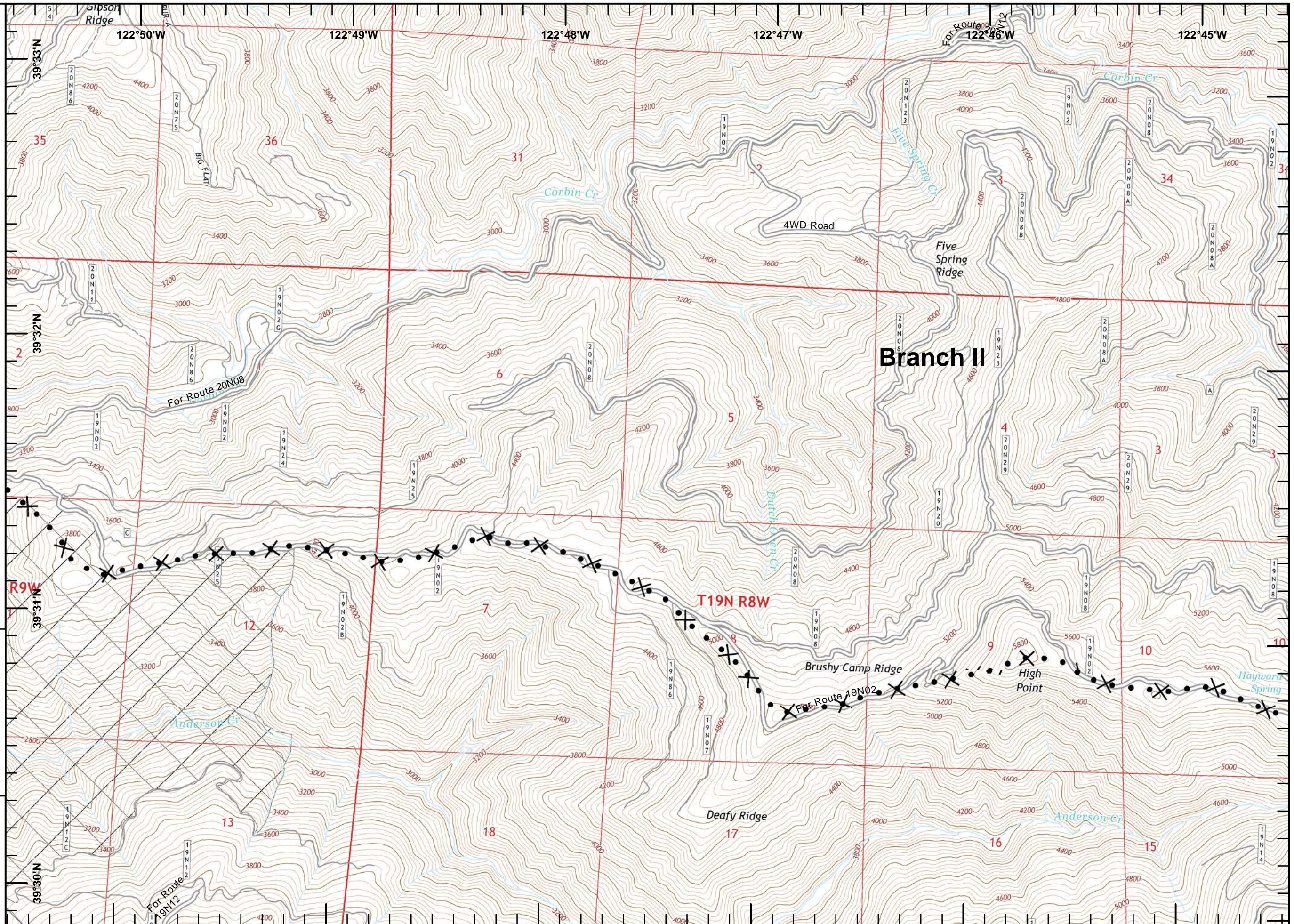
IAP Ranch Fire
Branch II
Mendocino Complex
CA-MEU 008674
 0700 - 0700
 August 11, 2018
 Page 6 of 33

-  Proposed Dozer Line
-  Wilderness Area
-  USDA Forest Service

1	2	3	4
5	6	7	8
9	10	11	12
13	14	15	16
17	18	19	20
21	22	23	24
25	26	27	28
29	30	31	32
33	34	35	36







Miles
 0 0.125 0.25 0.5
1:24,000
 IMT2 GIS
 8/11/2018
 03:02 hrs






IAP Ranch Fire
Branch II
Mendocino Complex
CA-MEU 008674
 0700 - 0700
 August 11, 2018
 Page 7 of 33

-  Drop Point
-  Completed Dozer Line
-  Proposed Dozer Line
-  USDA Forest Service

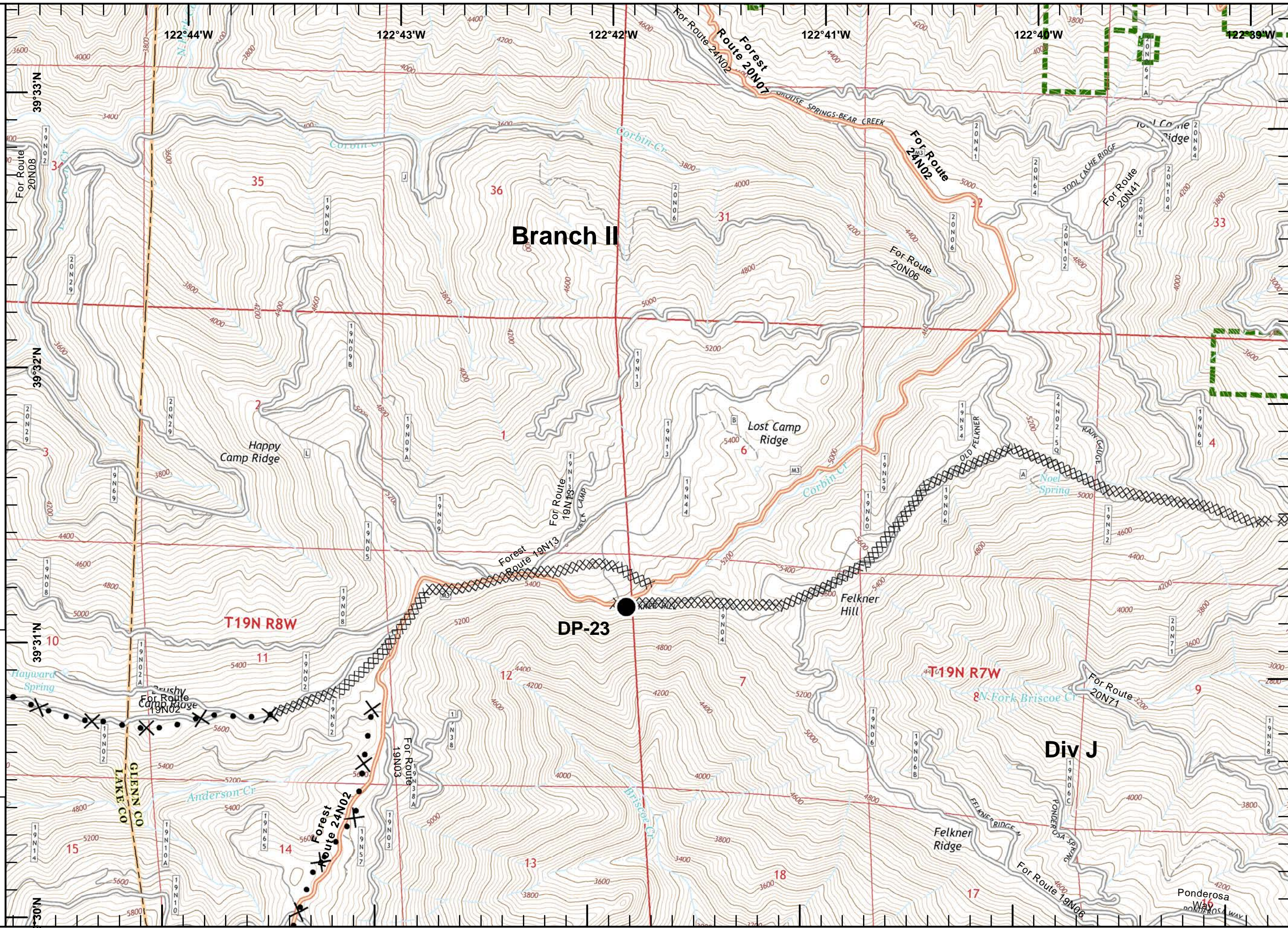
1	2	3	4	
5	6	7	8	9
10	11	12	13	14
15	16	17	18	19
20	21	22	23	24
25	26	27	28	29
30	31	32	33	



Miles
0 0.125 0.25 0.5

1:24,000





IMT2 GIS
8/11/2018
03:03 hrs






IAP Ranch Fire
Branch II
Mendocino Complex
CA-MEU 008674

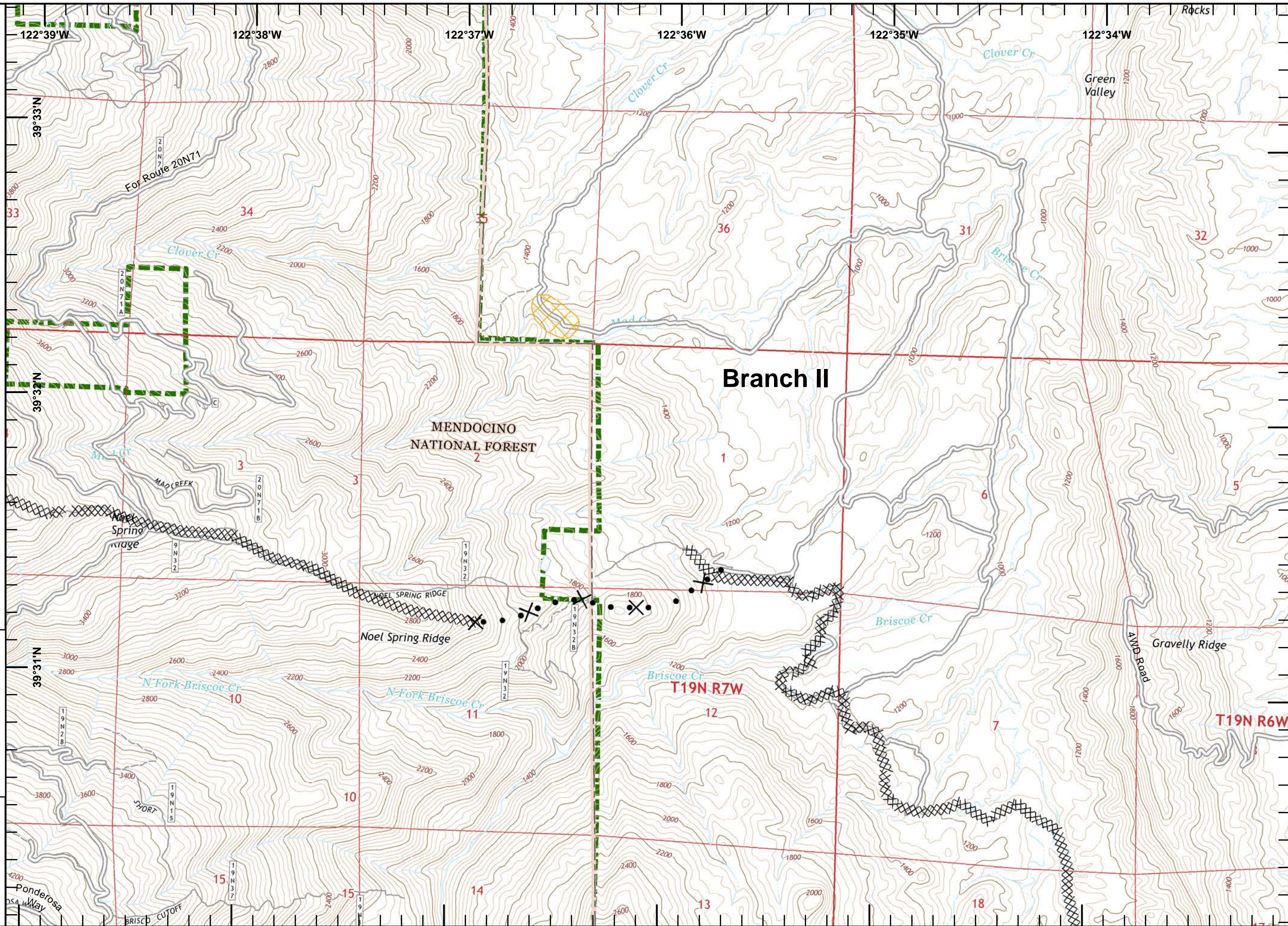
0700 - 0700
 August 11, 2018
 Page 8 of 33

-  Completed Dozer Line
-  Proposed Dozer Line
-  Equipment Avoidance Areas
-  USDA Forest Service

	1	2	3	4
5	6	7	8	9
10	11	12	13	14
15	16	17	18	19
20	21	22	23	24
25	26	27	28	29
30	31	32	33	34



Miles
 0 0.125 0.25 0.5
1:24,000
 IMT2 GIS
 8/11/2018
 03:03 hrs



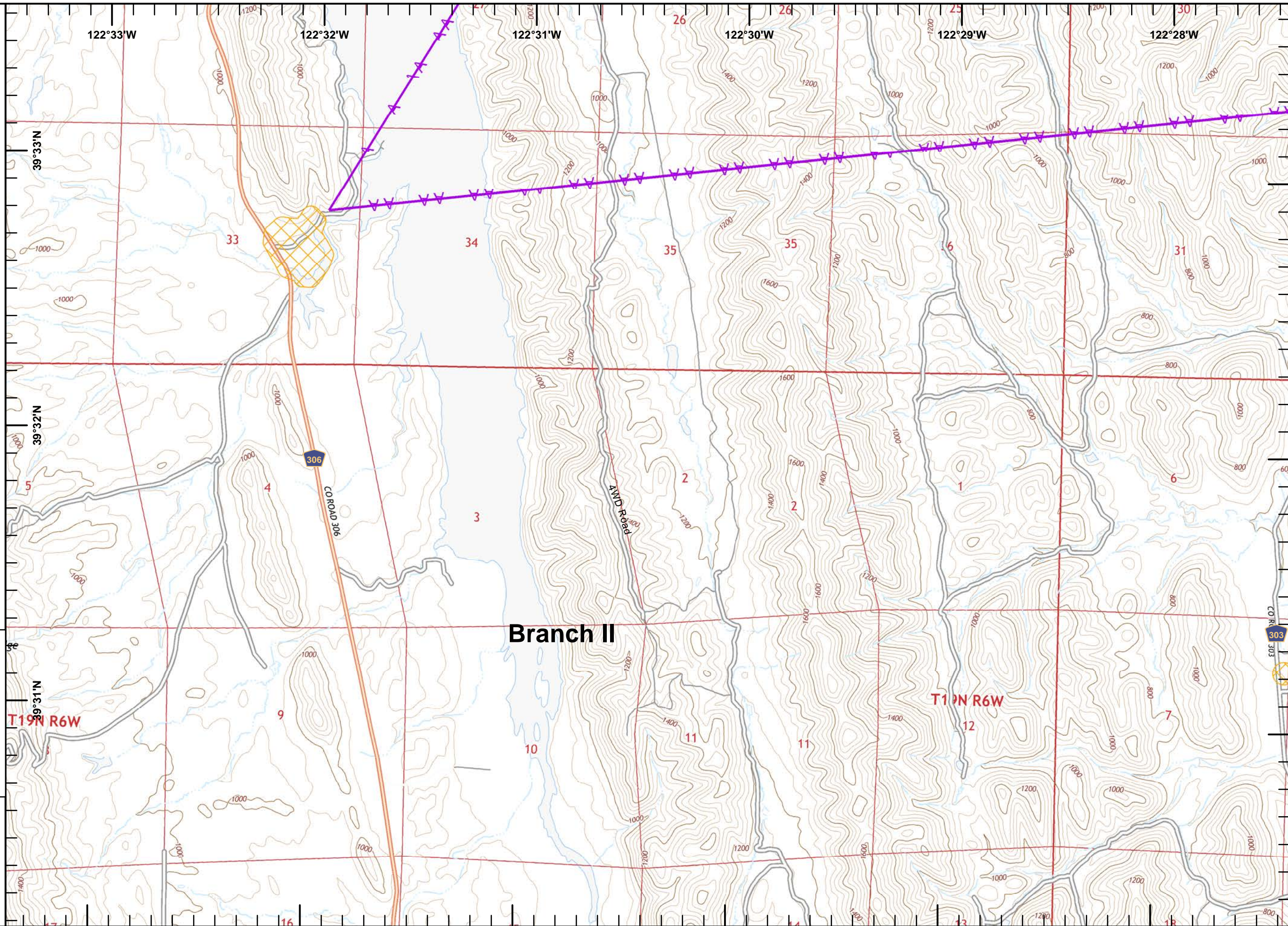


IAP Ranch Fire
Branch II
Mendocino Complex
CA-MEU 008674
 0700 - 0700
 August 11, 2018
 Page 9 of 33

Equipment Avoidance Areas
 Aerial Hazard

	1	2	3	4
5	6	7	8	9
10	11	12	13	14
15	16	17	18	19
20	21	22	23	24
25	26	27	28	29
30	31	32	33	34

1:24,000
 IMT2 GIS
 8/11/2018
 03:04 hrs







IAP Ranch Fire
Branch II
Mendocino Complex
CA-MEU 008674
 0700 - 0700
 August 11, 2018
 Page 10 of 33

-  Branch Break
-  Wilderness Area
-  USDA Forest Service

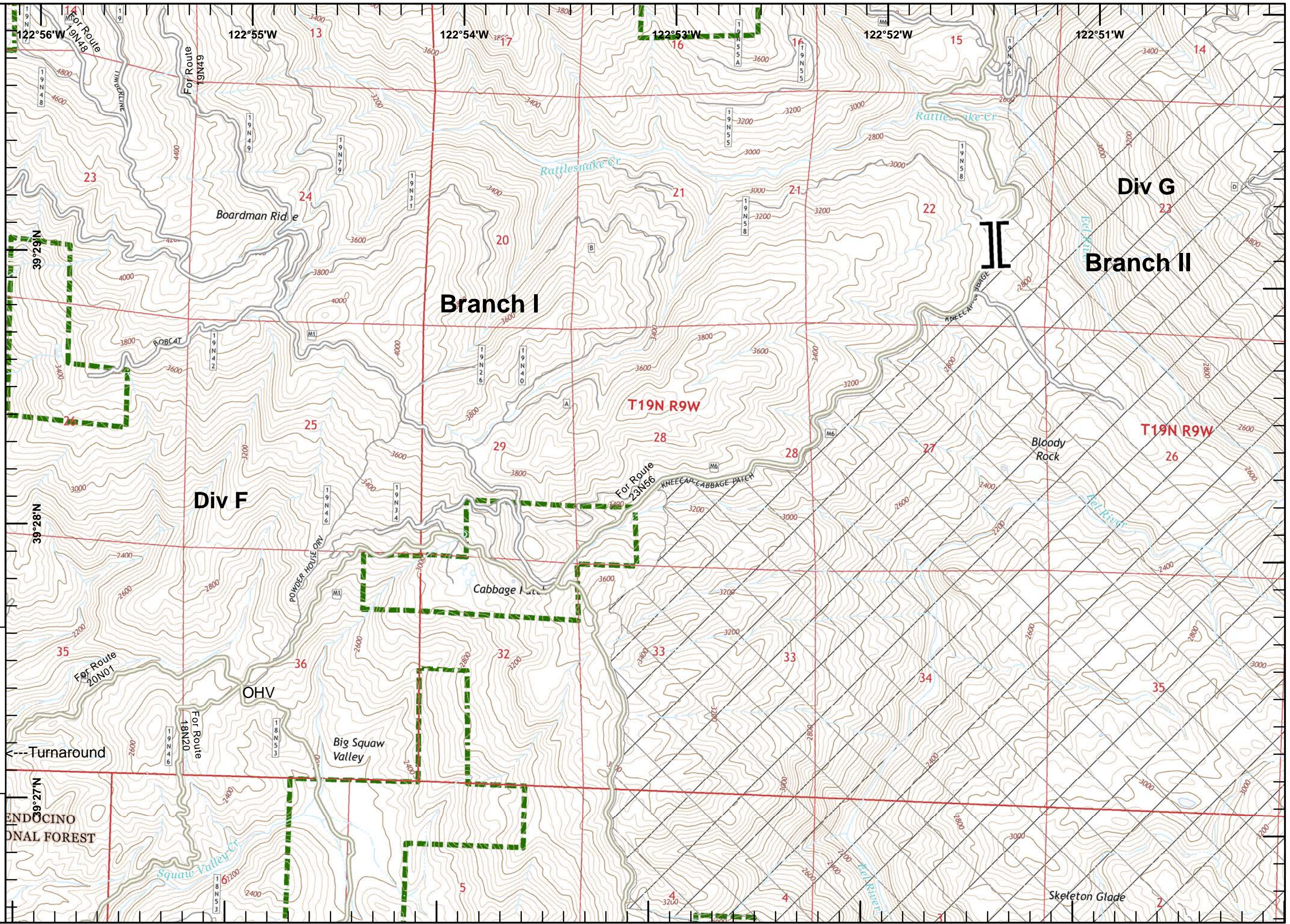
1	2	3	4
5	6	7	8
9	10	11	12
13	14	15	16
17	18	19	20
21	22	23	24
25	26	27	28
29	30	31	32
33	34	35	36

Miles
 0 0.125 0.25 0.5

1:24,000

IMT2 GIS
 8/11/2018
 03:04 hrs



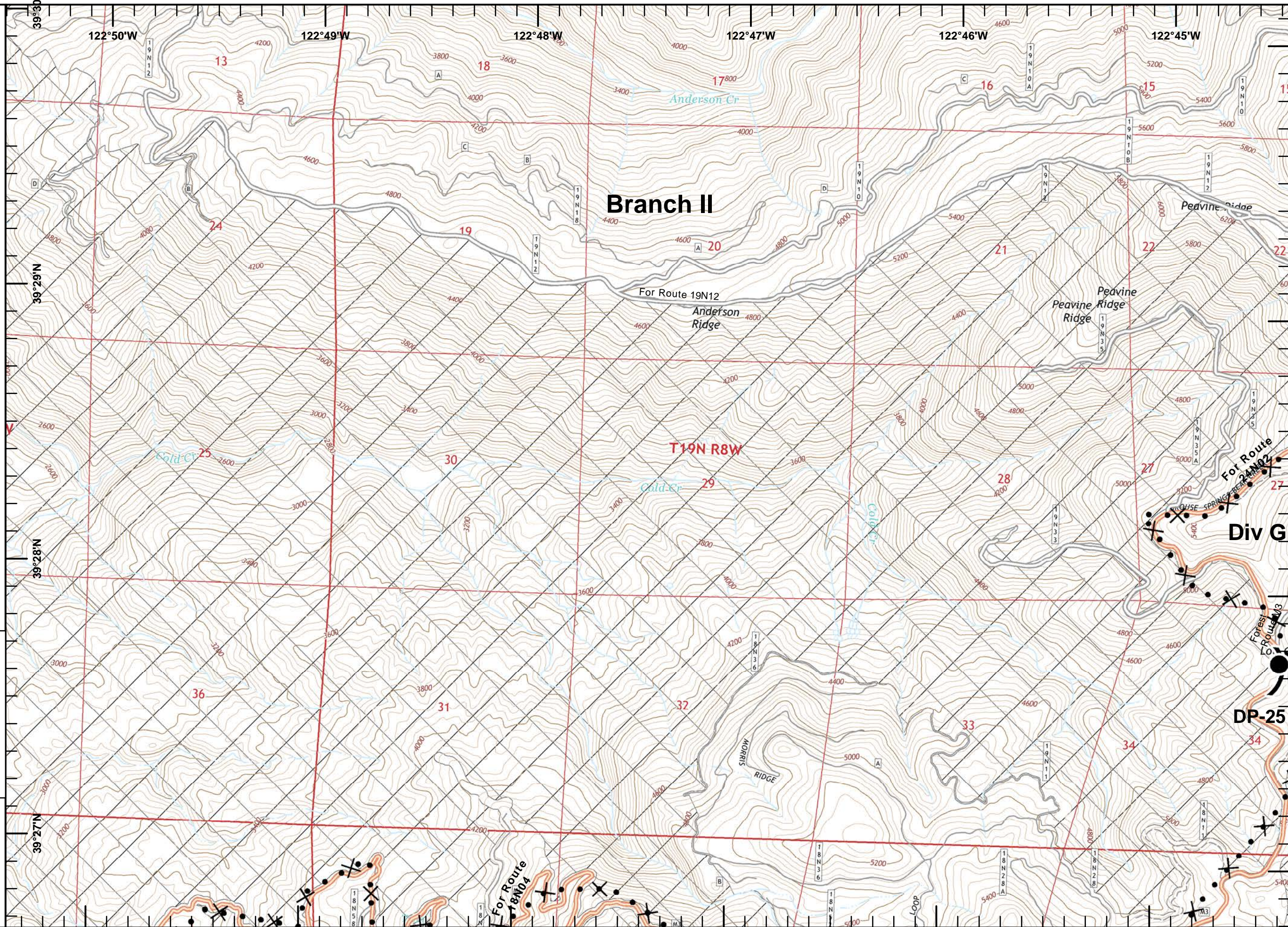


IAP Ranch Fire
Branch II
Mendocino Complex
CA-MEU 008674
 0700 - 0700
 August 11, 2018
 Page 11 of 33

- Division Break
- Drop Point
- Proposed Dozer Line
- Wilderness Area
- USDA Forest Service

1	2	3	4
5	6	7	8
9	10	11	12
13	14	15	16
17	18	19	20
21	22	23	24
25	26	27	28
29	30	31	32
33	34	35	36

IMT2 GIS
 8/11/2018
 03:05 hrs



Div G

DP-25



IAP Ranch Fire
Branch II
Mendocino Complex
CA-MEU 008674
 0700 - 0700
 August 11, 2018
 Page 12 of 33

- Division Break
- Drop Point
- Proposed Dozer Line
- Planned Fire Line
- Wilderness Area
- USDA Forest Service

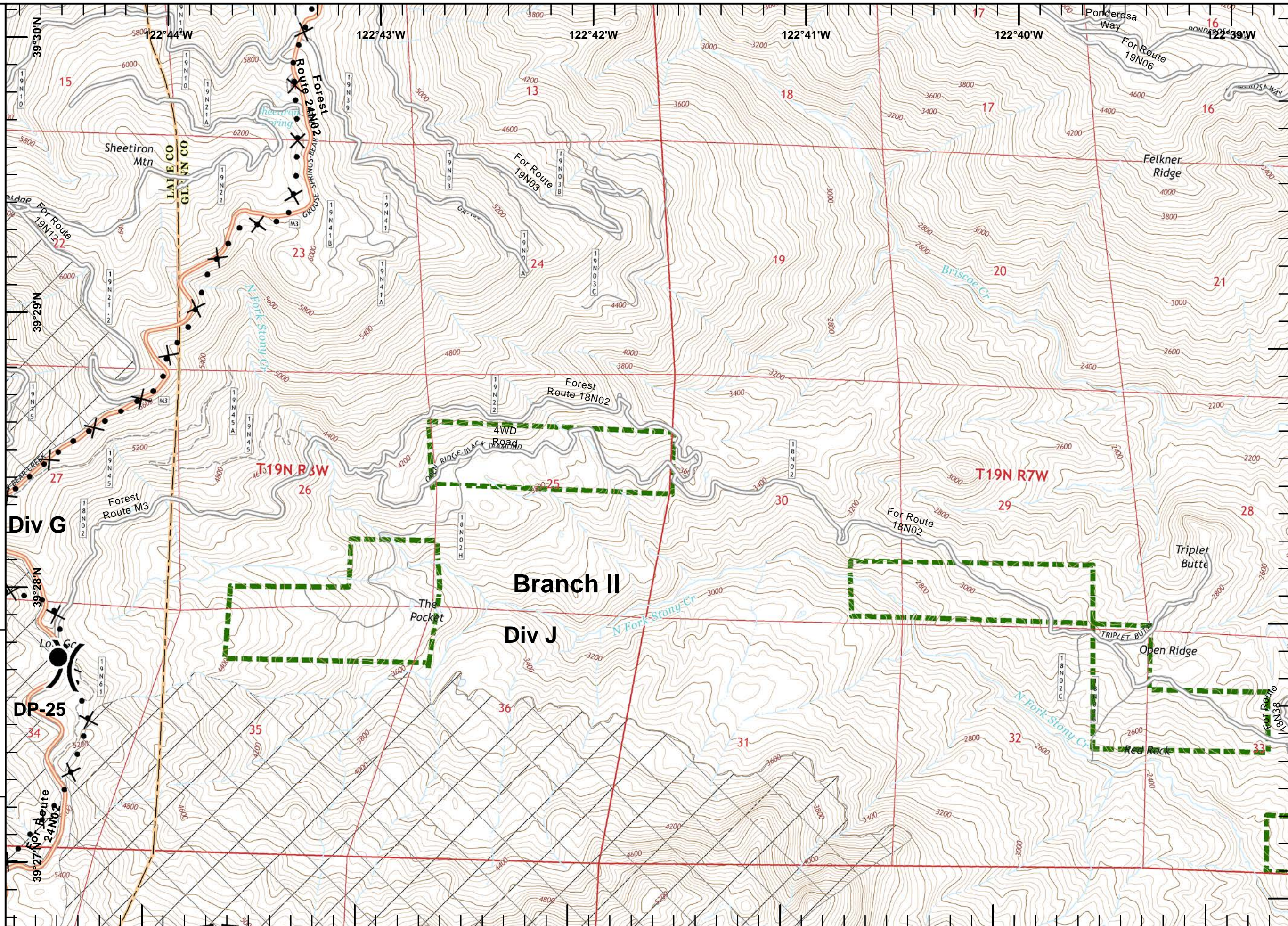
1	2	3	4
5	6	7	8
9	10	11	12
13	14	15	16
17	18	19	20
21	22	23	24
25	26	27	28
29	30	31	32
33	34	35	36

DP-25

Miles
0 0.125 0.25 0.5

1:24,000

IMT2 GIS
8/11/2018
03:05 hrs



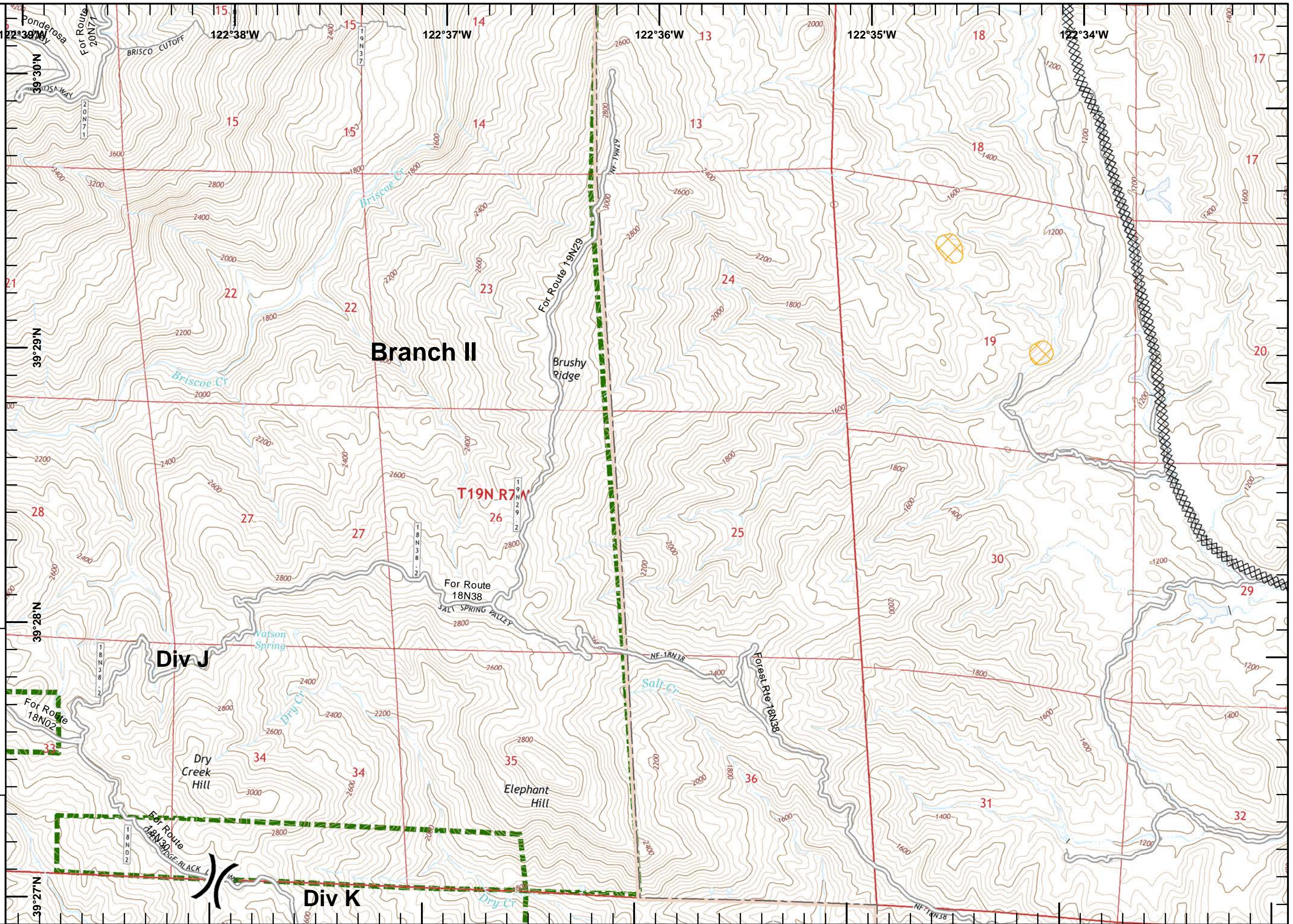


IAP Ranch Fire
Branch II
Mendocino Complex
CA-MEU 008674
 0700 - 0700
 August 11, 2018
 Page 13 of 33

- Division Break
- Completed Dozer Line
- Equipment Avoidance Areas
- USDA Forest Service

1	2	3	4
5	6	7	8
9	10	11	12
13	14	15	16
17	18	19	20
21	22	23	24
25	26	27	28
29	30	31	32
33	34	35	36

Miles
 0 0.125 0.25 0.5
1:24,000
 IMT2 GIS
 8/11/2018
 03:06 hrs





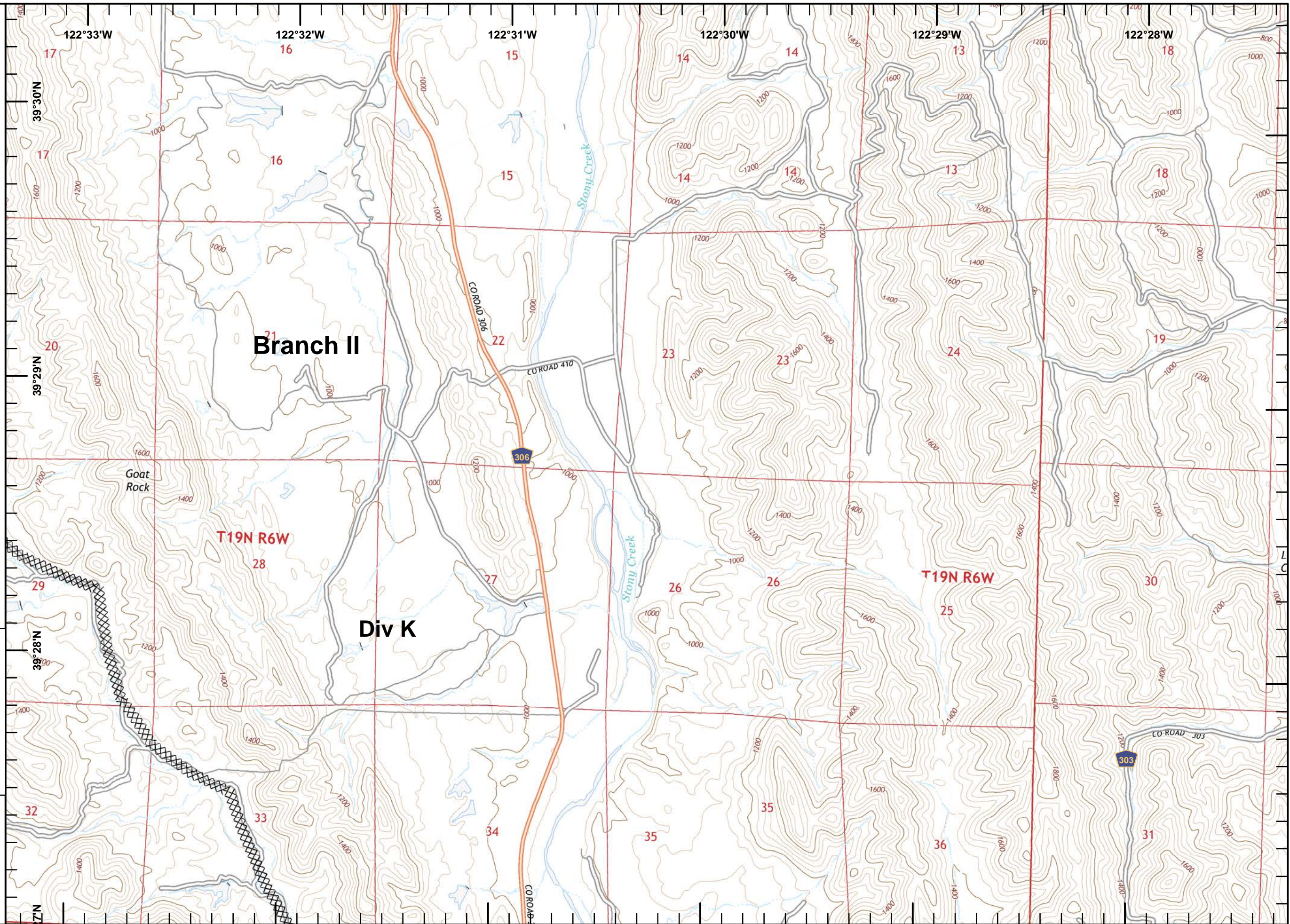
IAP Ranch Fire
Branch II
Mendocino Complex
CA-MEU 008674

0700 - 0700
 August 11, 2018
 Page 14 of 33

Completed Dozer Line


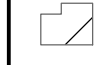

	1	2	3	4
5	6	7	8	9
10	11	12	13	14
15	16	17	18	19
20	21	22	23	24
25	26	27	28	29
30	31	32	33	34

1:24,000
 IMT2 GIS
 8/11/2018
 03:06 hrs






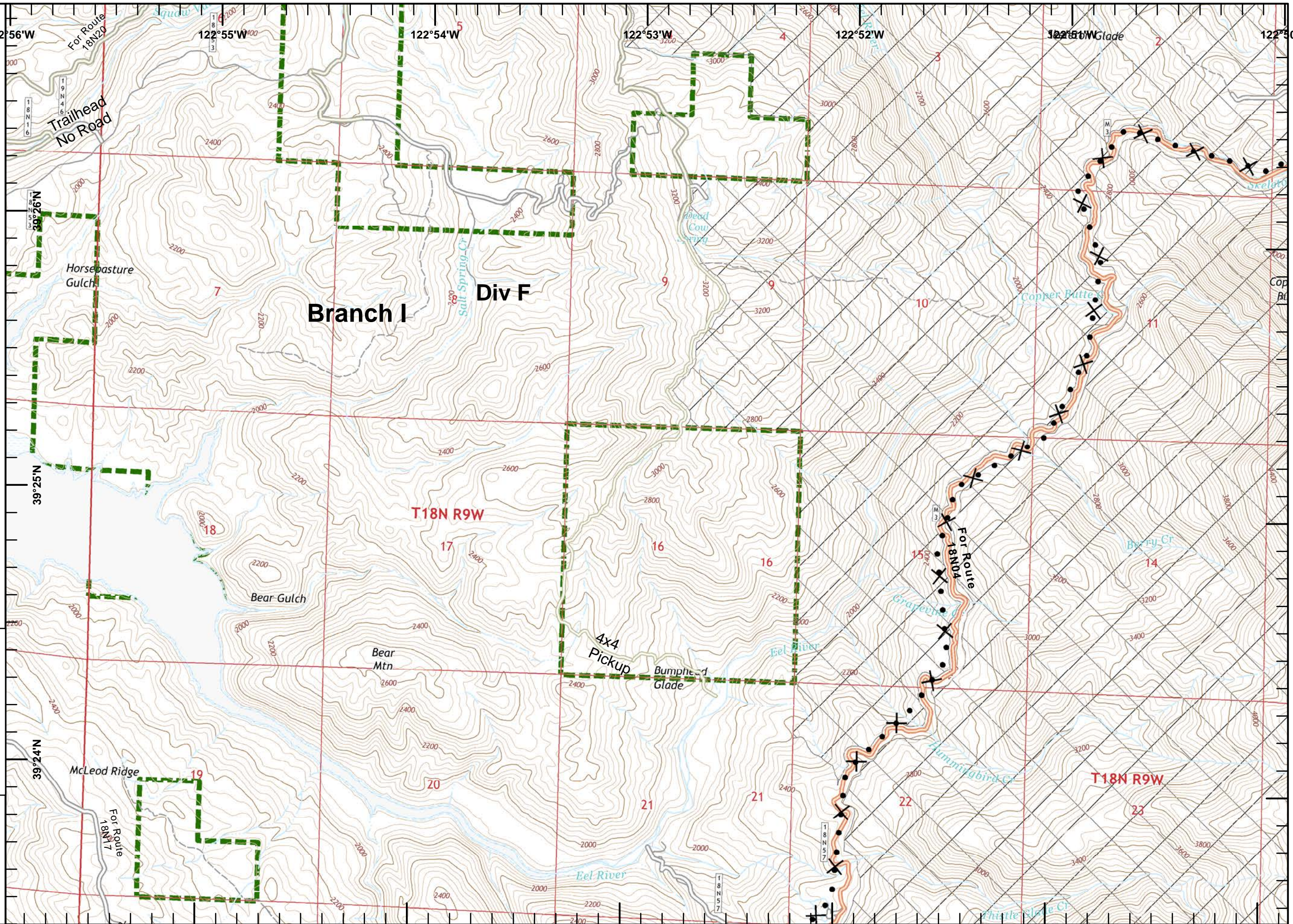
IAP Ranch Fire
Branch II
Mendocino Complex
CA-MEU 008674
 0700 - 0700
 August 11, 2018
 Page 15 of 33

-  Proposed Dozer Line
-  Wilderness Area
-  USDA Forest Service

	1	2	3	4
5	6	7	8	9
10	11	12	13	14
15	16	17	18	19
20	21	22	23	24
25	26	27	28	29
30	31	32	33	







Miles
 0 0.125 0.25 0.5
1:24,000
 IMT2 GIS
 8/11/2018
 03:07 hrs






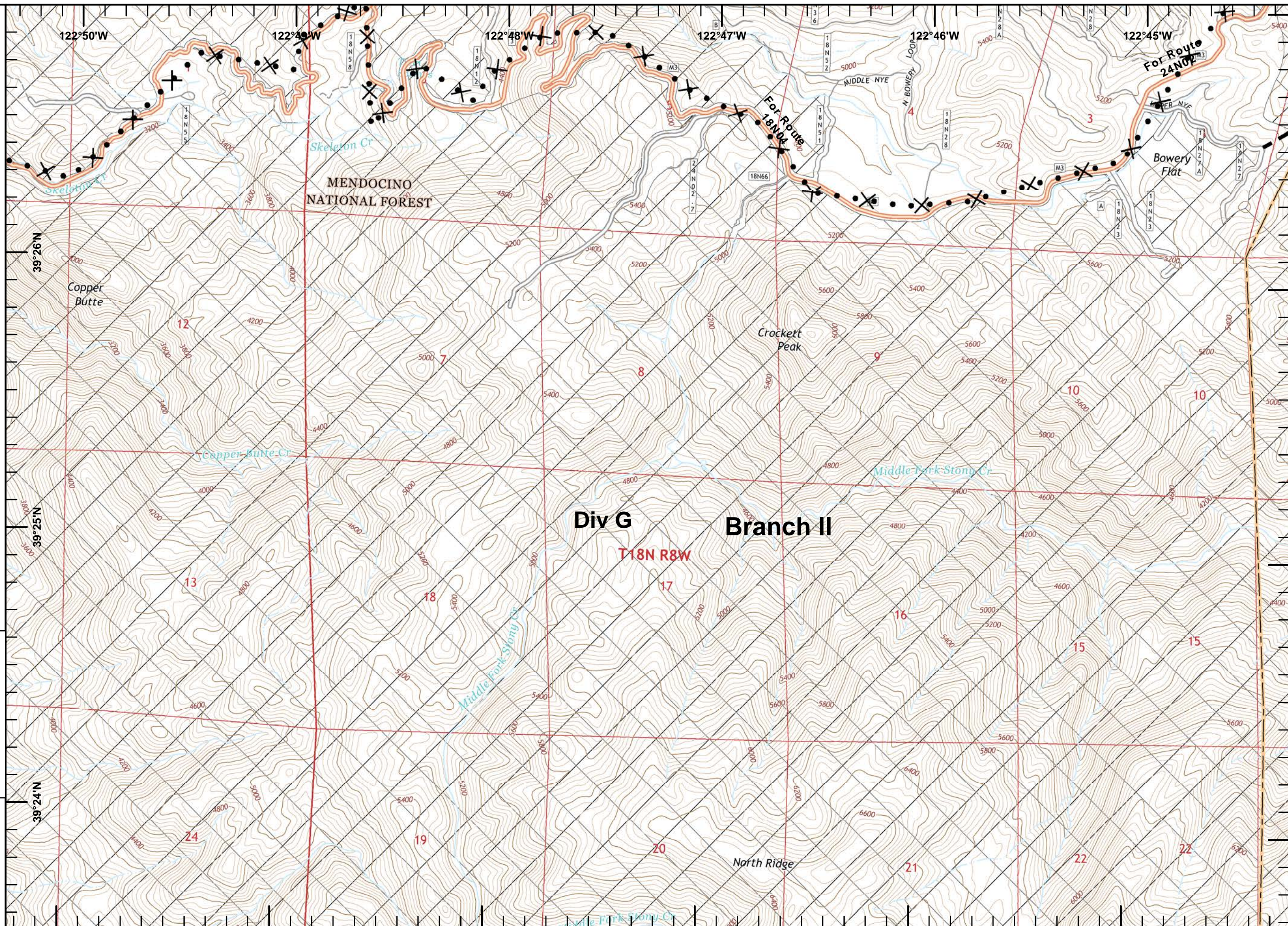
IAP Ranch Fire
 Branch II
 Mendocino Complex
 CA-MEU 008674
 0700 - 0700
 August 11, 2018
 Page 16 of 33

-  Proposed Dozer Line
-  Planned Fire Line
-  Wilderness Area
-  USDA Forest Service

1	2	3	4
5	6	7	8
9	10	11	12
13	14	15	16
17	18	19	20
21	22	23	24
25	26	27	28
29	30	31	32
33			



Miles
 0 0.125 0.25 0.5
 1:24,000
 IMT2 GIS
 8/11/2018
 03:07 hrs





IAP Ranch Fire
Branch II
Mendocino Complex
CA-MEU 008674
 0700 - 0700
 August 11, 2018
 Page 17 of 33

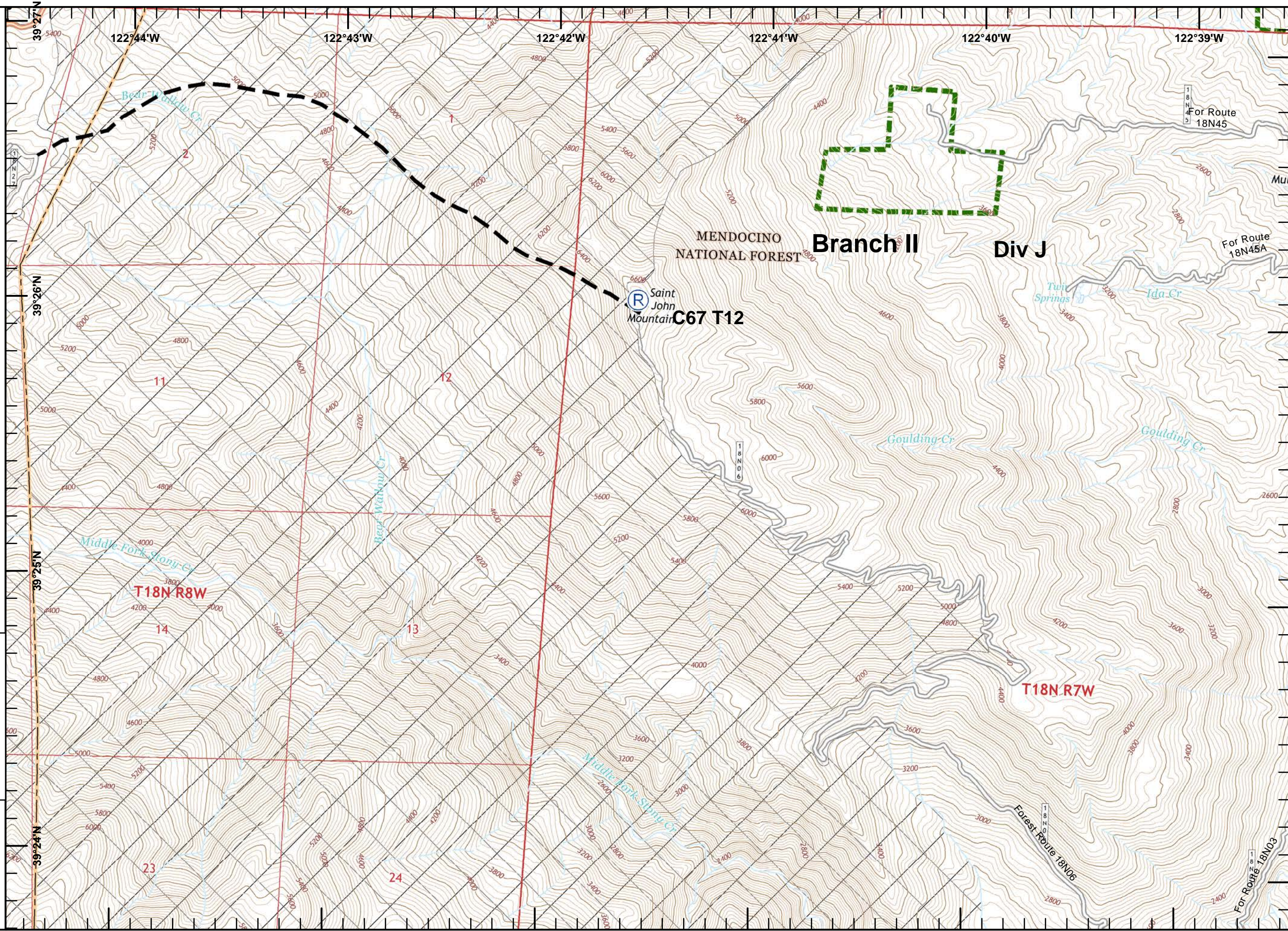
- Repeater
- Proposed Dozer Line
- Planned Fire Line
- Wilderness Area
- USDA Forest Service

1	2	3	4
5	6	7	8
9	10	11	12
13	14	15	16
17	18	19	20
21	22	23	24
25	26	27	28
29	30	31	32
33	34	35	36

Miles
0 0.125 0.25 0.5

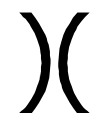
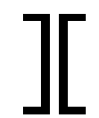


1:24,000

IMT2 GIS
8/11/2018
03:08 hrs

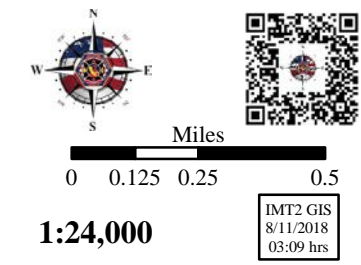




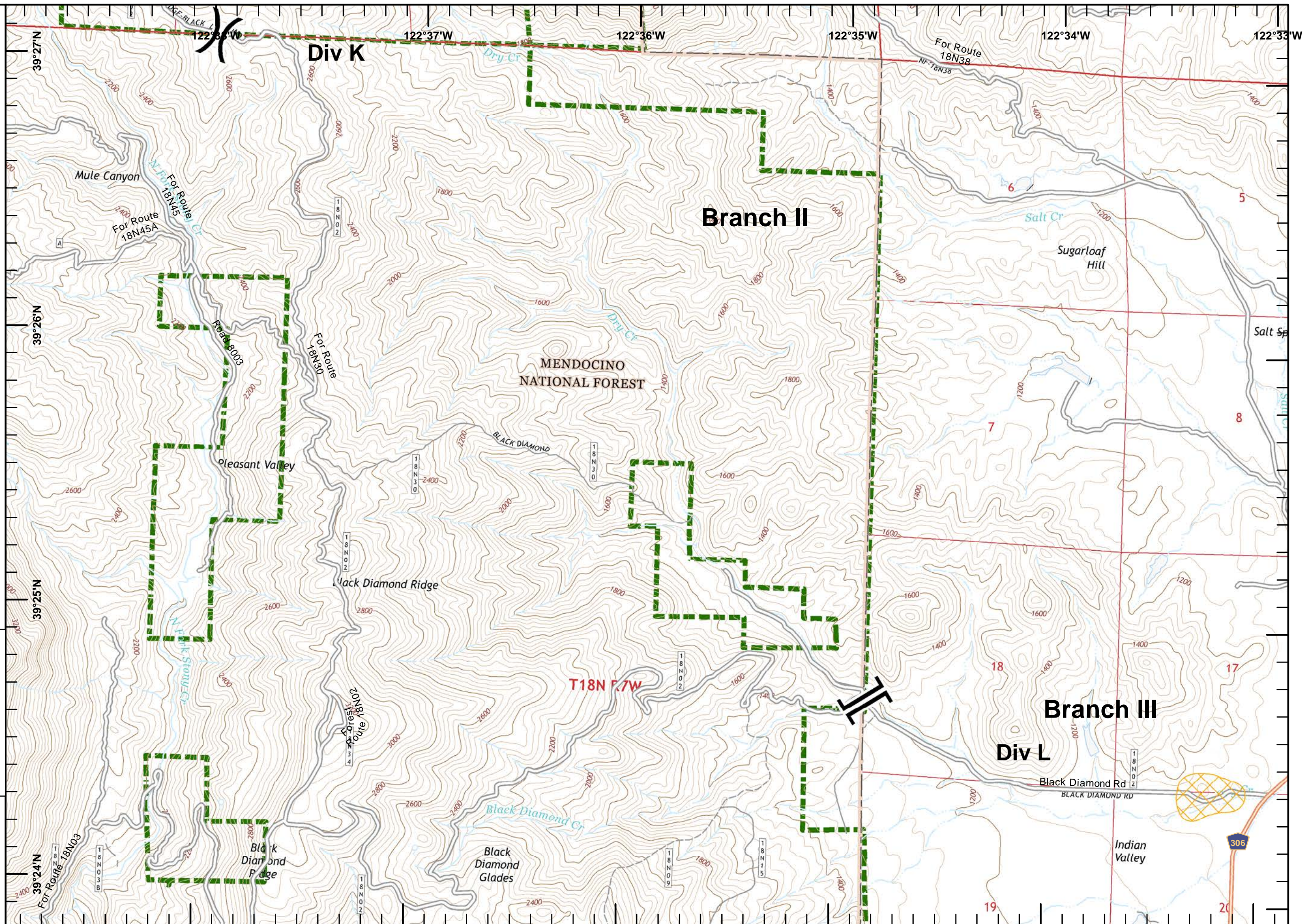
IAP Ranch Fire
Branch II
Mendocino Complex
CA-MEU 008674
 0700 - 0700
 August 11, 2018
 Page 18 of 33

-  Division Break
-  Branch Break
-  Equipment Avoidance Areas
-  USDA Forest Service

1	2	3	4
5	6	7	8
9	10	11	12
13	14	15	16
17	18	19	20
21	22	23	24
25	26	27	28
29	30	31	32
33	34	35	36



Miles
 0 0.125 0.25 0.5
1:24,000
 IMT2 GIS
 8/11/2018
 03:09 hrs





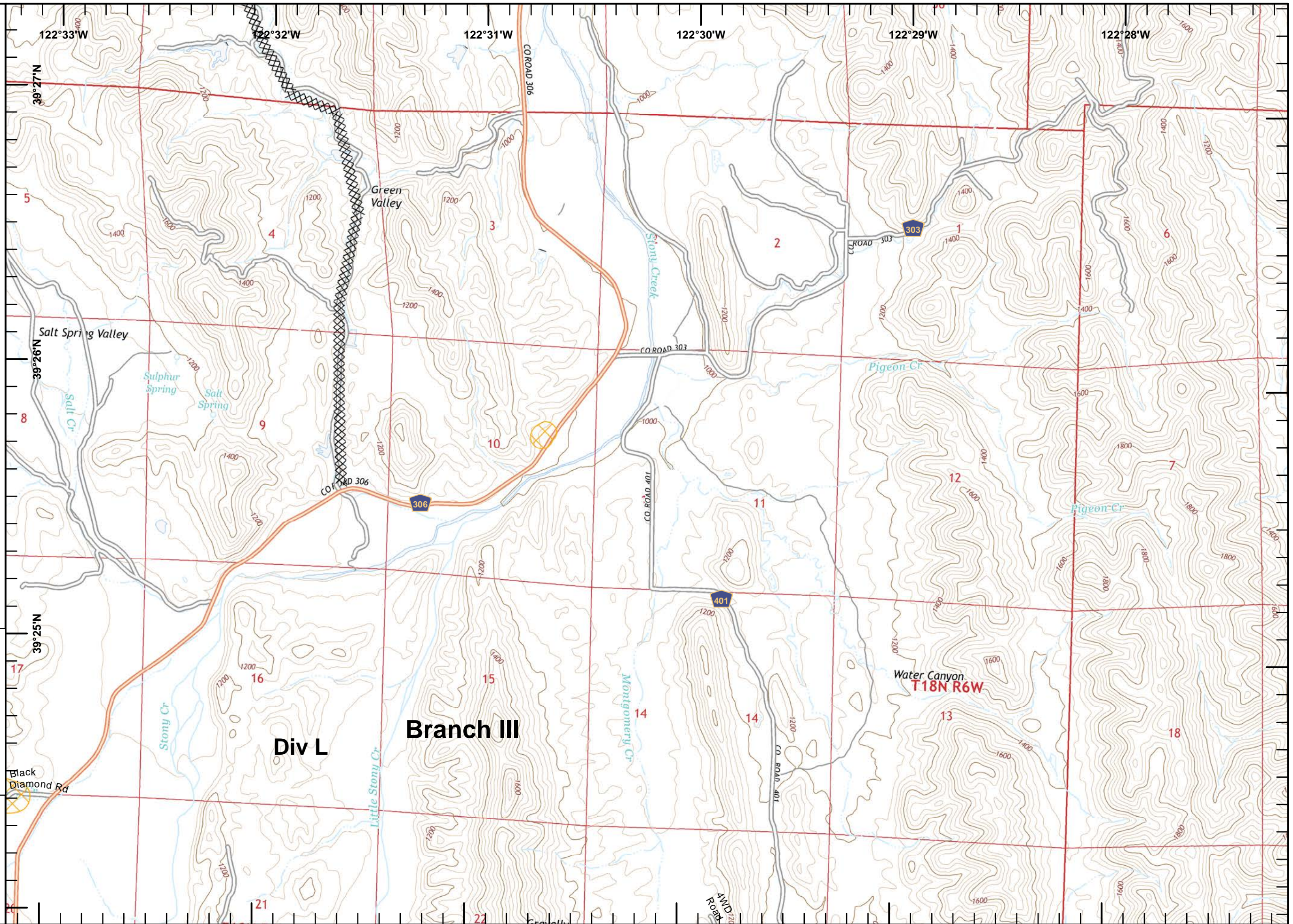
IAP Ranch Fire
Branch II
Mendocino Complex
CA-MEU 008674
 0700 - 0700
 August 11, 2018
 Page 19 of 33

Completed Dozer Line

Equipment Avoidance Areas

1	2	3	4
5	6	7	8
9	10	11	12
13	14	15	16
17	18	19	20
21	22	23	24
25	26	27	28
29	30	31	32
33	34	35	36

1:24,000
 IMT2 GIS
 8/11/2018
 03:09 hrs





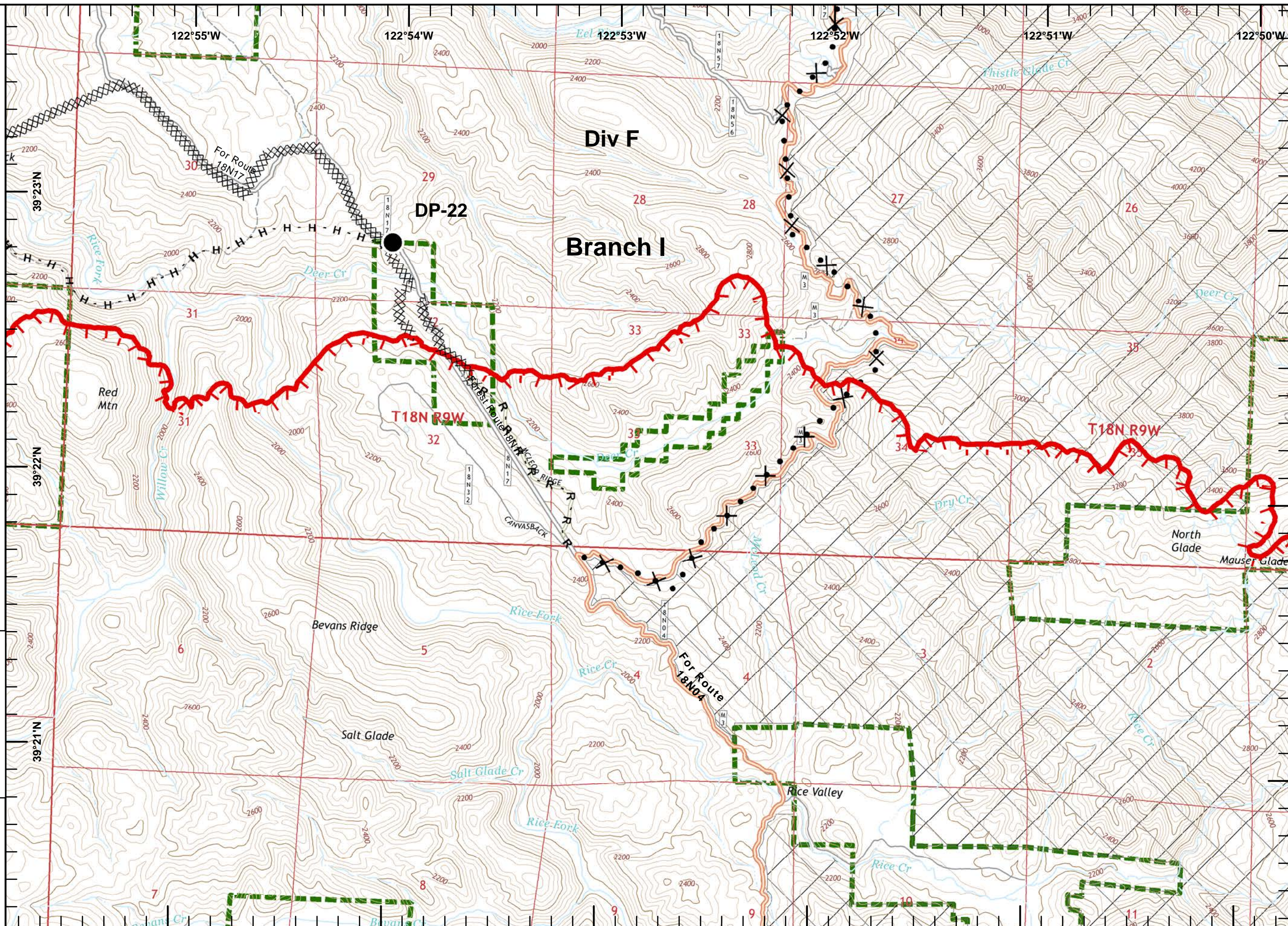
IAP Ranch Fire
Branch II
Mendocino Complex
CA-MEU 008674

0700 - 0700
 August 11, 2018
 Page 20 of 33

- Drop Point
- Uncontrolled Fire Edge
- Completed Dozer Line
- Completed Hand Line
- Road as Completed Line
- Proposed Dozer Line
- Wilderness Area
- USDA Forest Service

	1	2	3	4
5	6	7	8	9
10	11	12	13	14
15	16	17	18	19
20	21	22	23	24
25	26	27	28	29
30	31	32	33	34

Miles
 0 0.125 0.25 0.5
1:24,000
 IMT2 GIS
 8/11/2018
 03:10 hrs



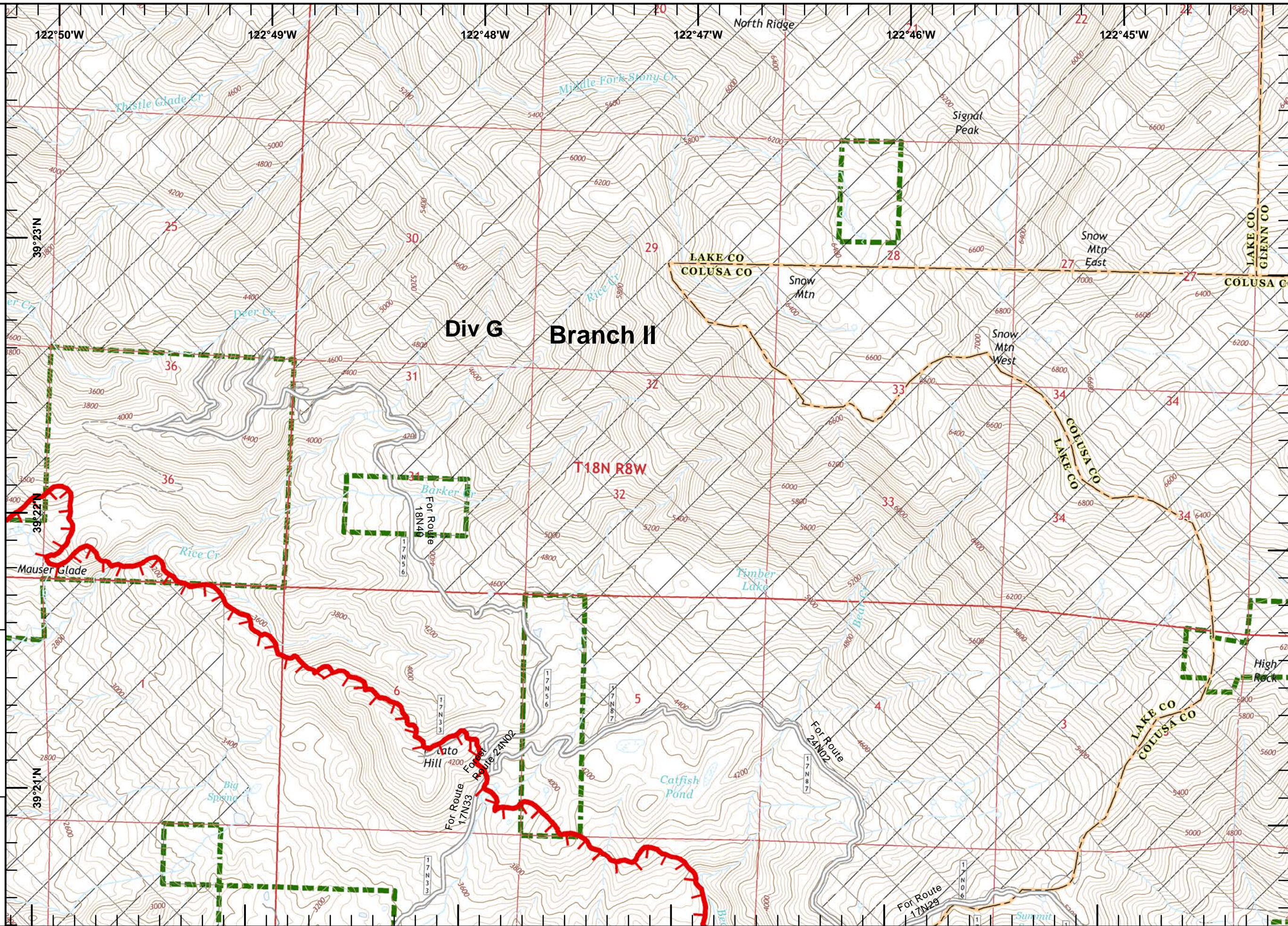


IAP Ranch Fire
Branch II
Mendocino Complex
CA-MEU 008674
 0700 - 0700
 August 11, 2018
 Page 21 of 33

- Uncontrolled Fire Edge
- Wilderness Area
- USDA Forest Service

1	2	3	4	
5	6	7	8	9
10	11	12	13	14
15	16	17	18	19
20	21	22	23	24
25	26	27	28	29
30	31	32	33	34



Miles
 0 0.125 0.25 0.5
 1:24,000
 IMT2 GIS
 8/11/2018
 03:10 hrs






IAP Ranch Fire
Branch II
Mendocino Complex
CA-MEU 008674

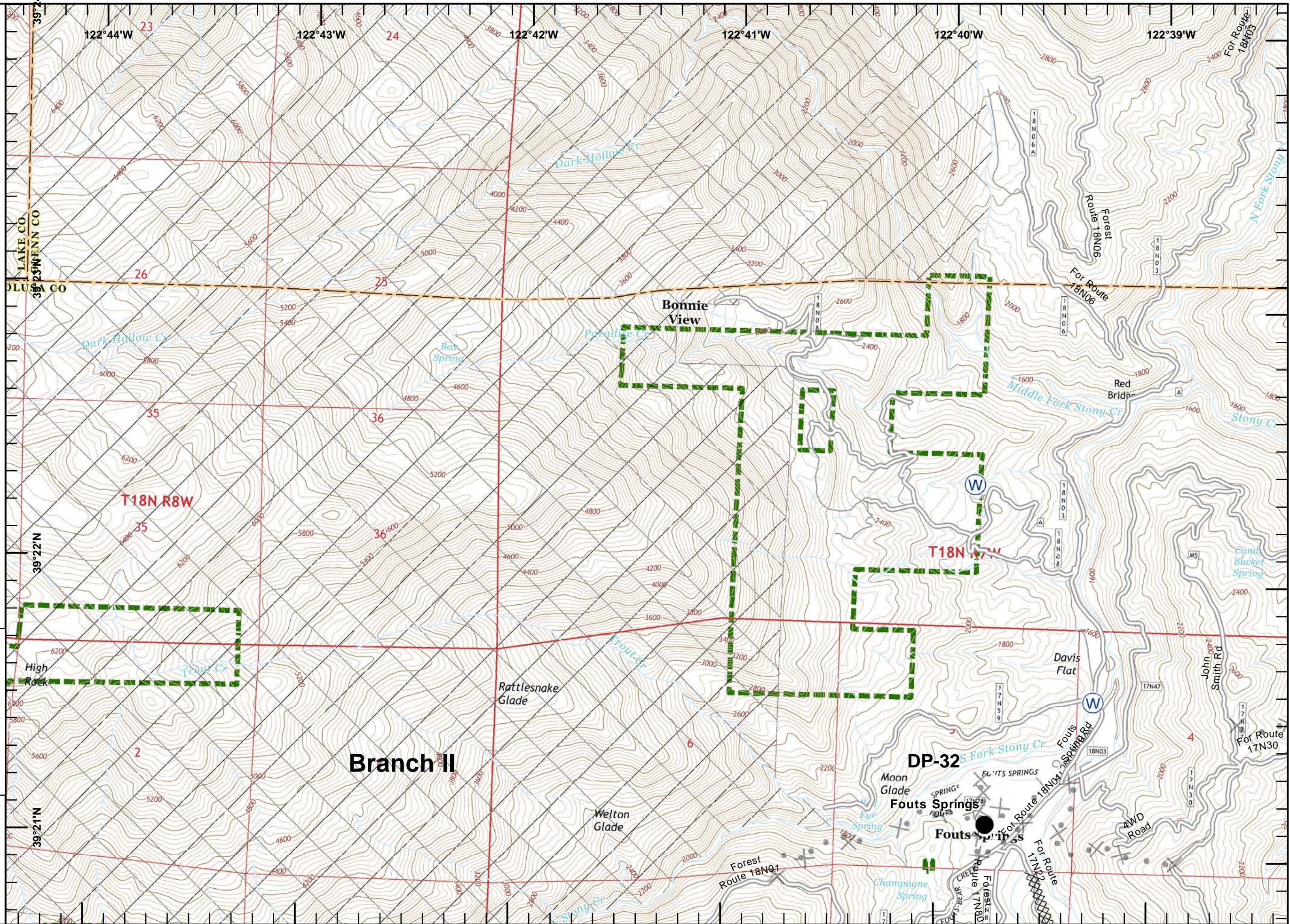
0700 - 0700
 August 11, 2018
 Page 22 of 33

-  Drop Point
-  Water Source
-  Completed Dozer Line
-  Wilderness Area
-  USDA Forest Service

1	2	3	4
5	6	7	8
9	10	11	12
13	14	15	16
17	18	19	20
21	22	23	24
25	26	27	28
29	30	31	32
33	34	35	36




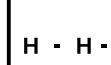


Miles
 0 0.125 0.25 0.5
1:24,000
 IMT2 GIS
 8/11/2018
 03:11 hrs





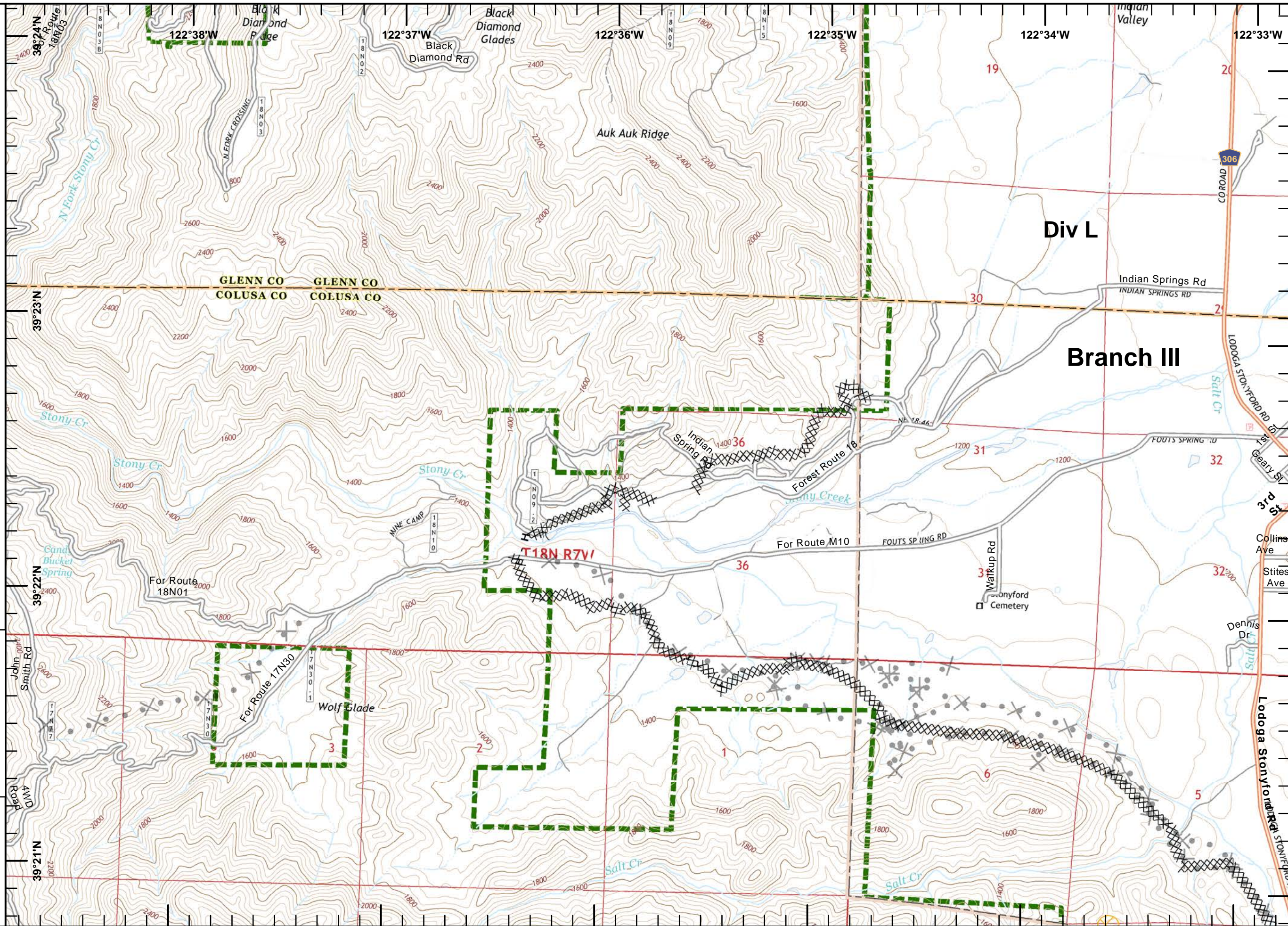
IAP Ranch Fire
Branch II
Mendocino Complex
CA-MEU 008674

0700 - 0700
 August 11, 2018
 Page 23 of 33

-  Completed Dozer Line
-  Completed Hand Line
-  Equipment Avoidance Areas
-  USDA Forest Service

1	2	3	4
5	6	7	8
9	10	11	12
13	14	15	16
17	18	19	20
21	22	23	24
25	26	27	28
29	30	31	32
33	34	35	36

1:24,000
 IMT2 GIS
 8/11/2018
 03:11 hrs



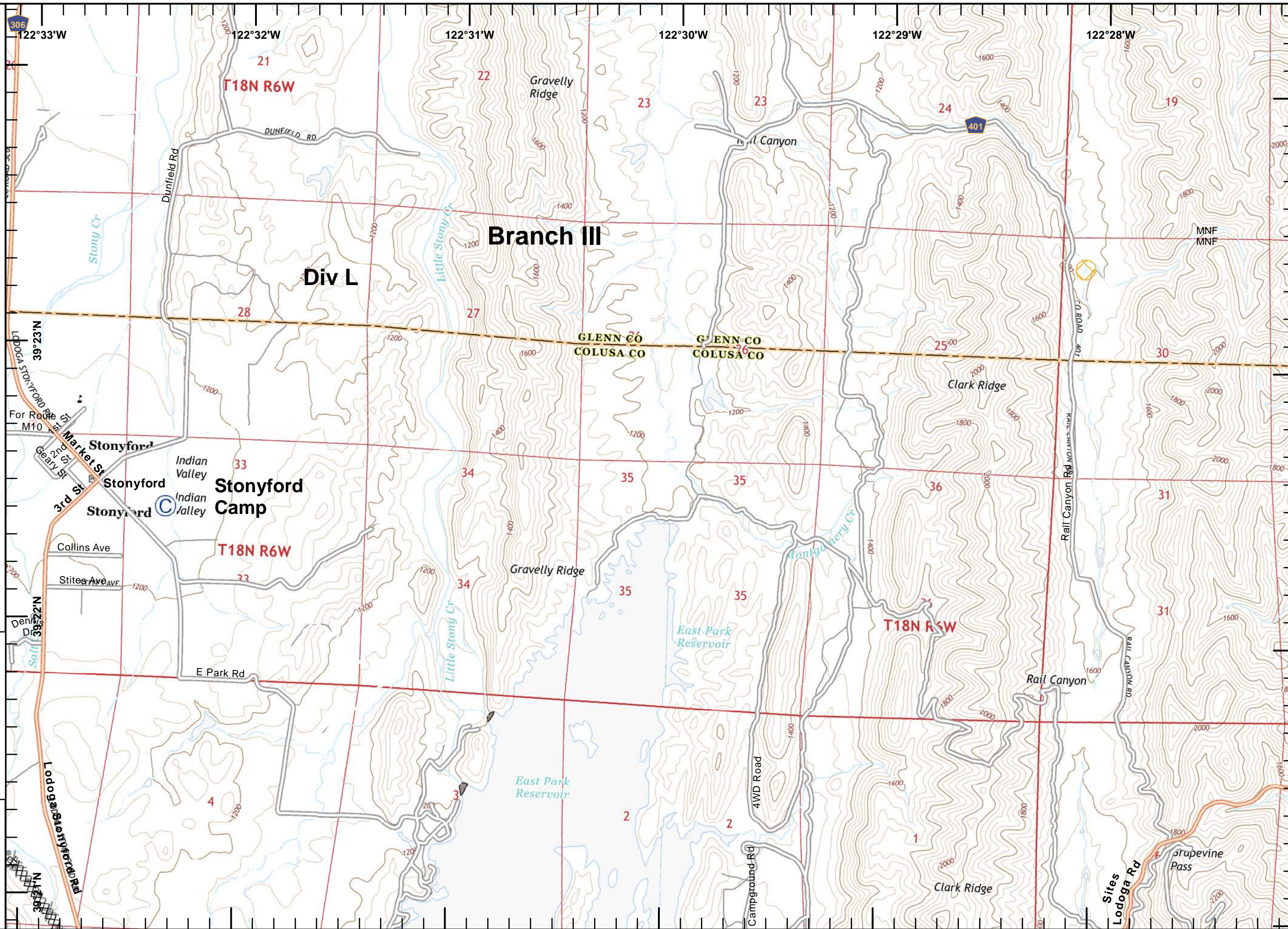


IAP Ranch Fire
 Branch II
 Mendocino Complex
 CA-MEU 008674
 0700 - 0700
 August 11, 2018
 Page 24 of 33

- Camp
- Completed Dozer Line
- Equipment Avoidance Areas

1	2	3	4
5	6	7	8
9	10	11	12
13	14	15	16
17	18	19	20
21	22	23	24
25	26	27	28
29	30	31	32
33	34	35	36

Miles
 0 0.125 0.25 0.5
 1:24,000
 IMT2 GIS
 8/11/2018
 03:12 hrs



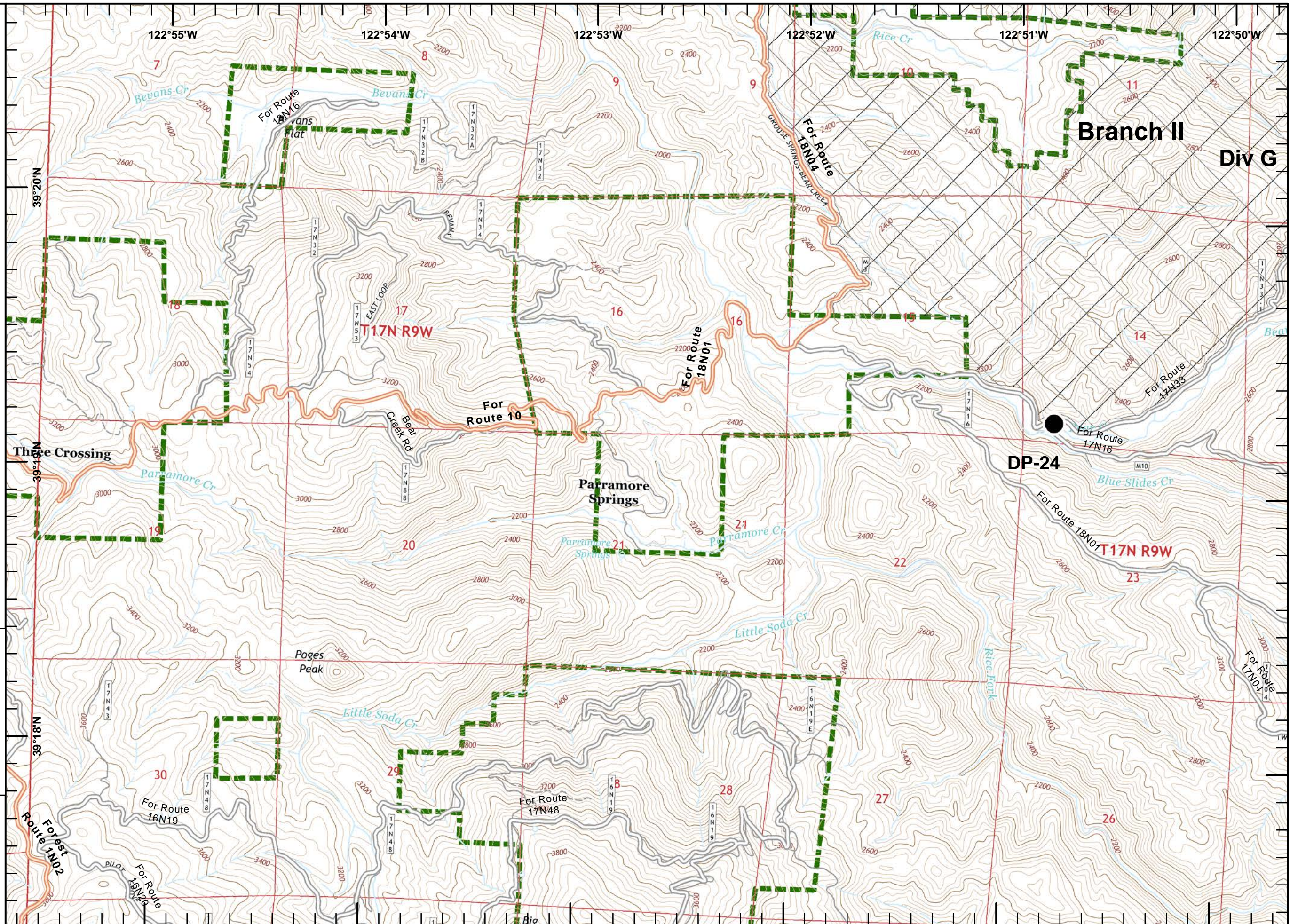


IAP Ranch Fire
 Branch II
 Mendocino Complex
 CA-MEU 008674
 0700 - 0700
 August 11, 2018
 Page 25 of 33

- Drop Point
- Wilderness Area
- USDA Forest Service

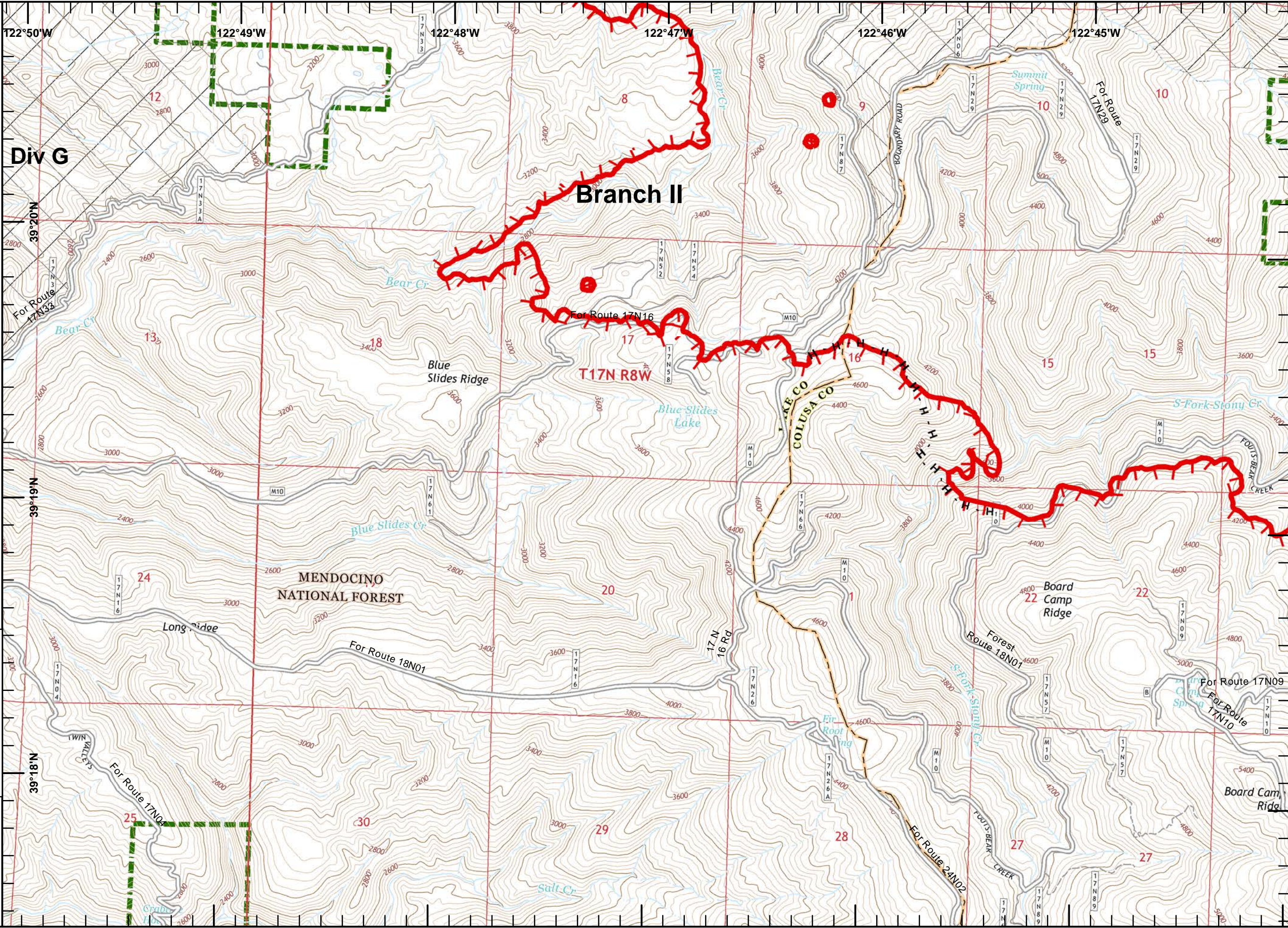
	1	2	3	4
5	6	7	8	9
10	11	12	13	14
15	16	17	18	19
20	21	22	23	24
25	26	27	28	29
30	31	32	33	34

1:24,000
 IMT2 GIS
 8/11/2018
 03:12 hrs





IAP Ranch Fire
Branch II
Mendocino Complex
CA-MEU 008674
 0700 - 0700
 August 11, 2018
 Page 26 of 33



- Uncontrolled Fire Edge
- Completed Hand Line
- Wilderness Area
- USDA Forest Service








1	2	3	4
5	6	7	8
9	10	11	12
13	14	15	16
17	18	19	20
21	22	23	24
25	26	27	28
29	30	31	32
33			

IMT2 GIS
 8/11/2018
 03:13 hrs




IAP Ranch Fire
Branch II
Mendocino Complex
CA-MEU 008674

0700 - 0700
 August 11, 2018
 Page 27 of 33

-  Drop Point
-  Mobile Weather Unit
-  Uncontrolled Fire Edge
-  Completed Dozer Line
-  Road as Completed Line
-  Wilderness Area
-  USDA Forest Service

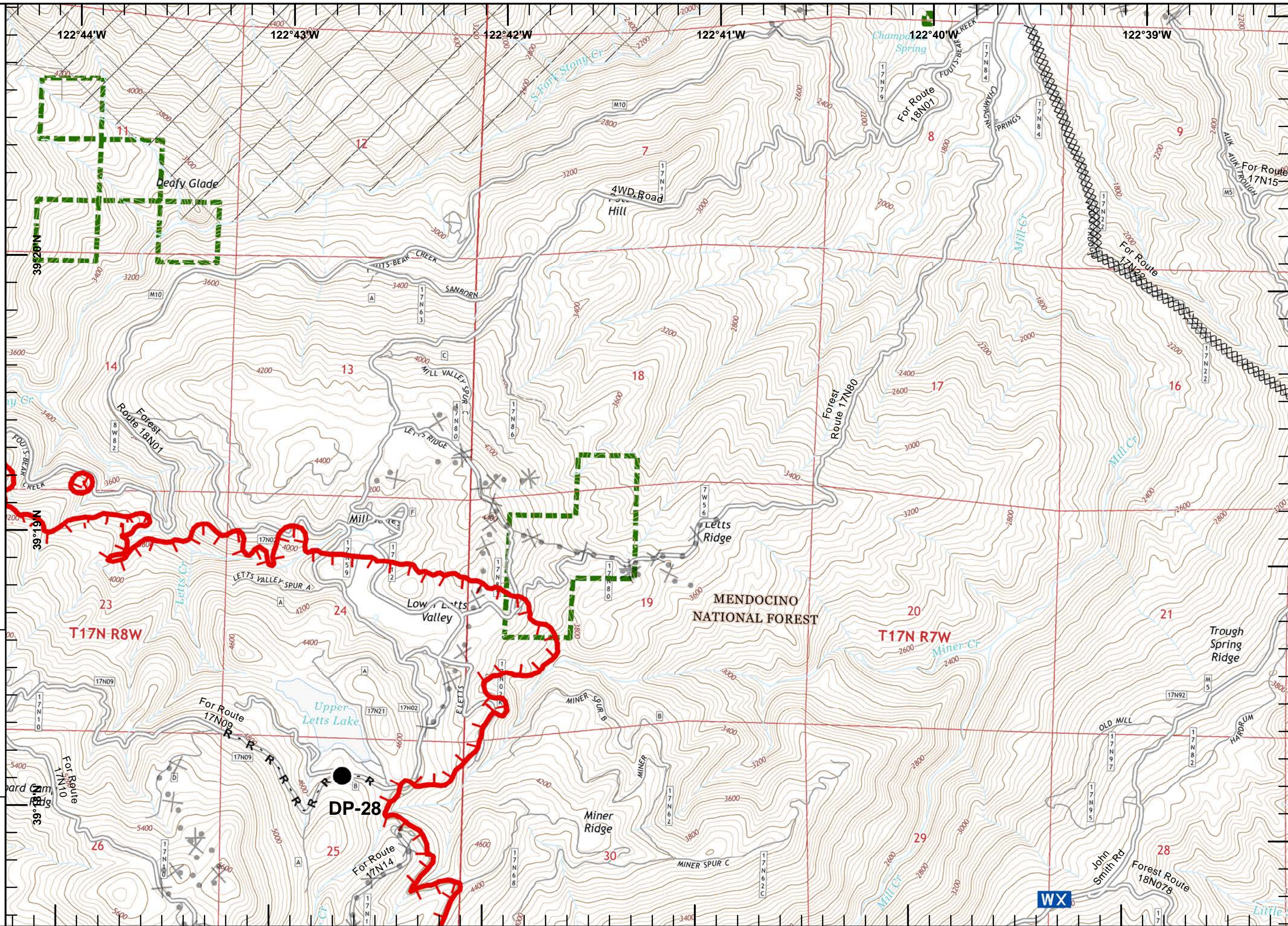
1	2	3	4
5	6	7	8
9	10	11	12
13	14	15	16
17	18	19	20
21	22	23	24
25	26	27	28
29	30	31	32
33	34	35	36



Miles
 0 0.125 0.25 0.5

1:24,000






IMT2 GIS
 8/11/2018
 03:13 hrs



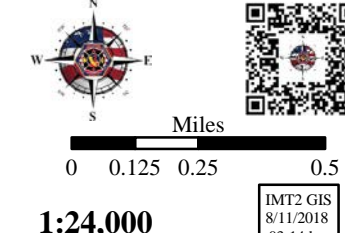


IAP Ranch Fire
Branch II
Mendocino Complex
CA-MEU 008674

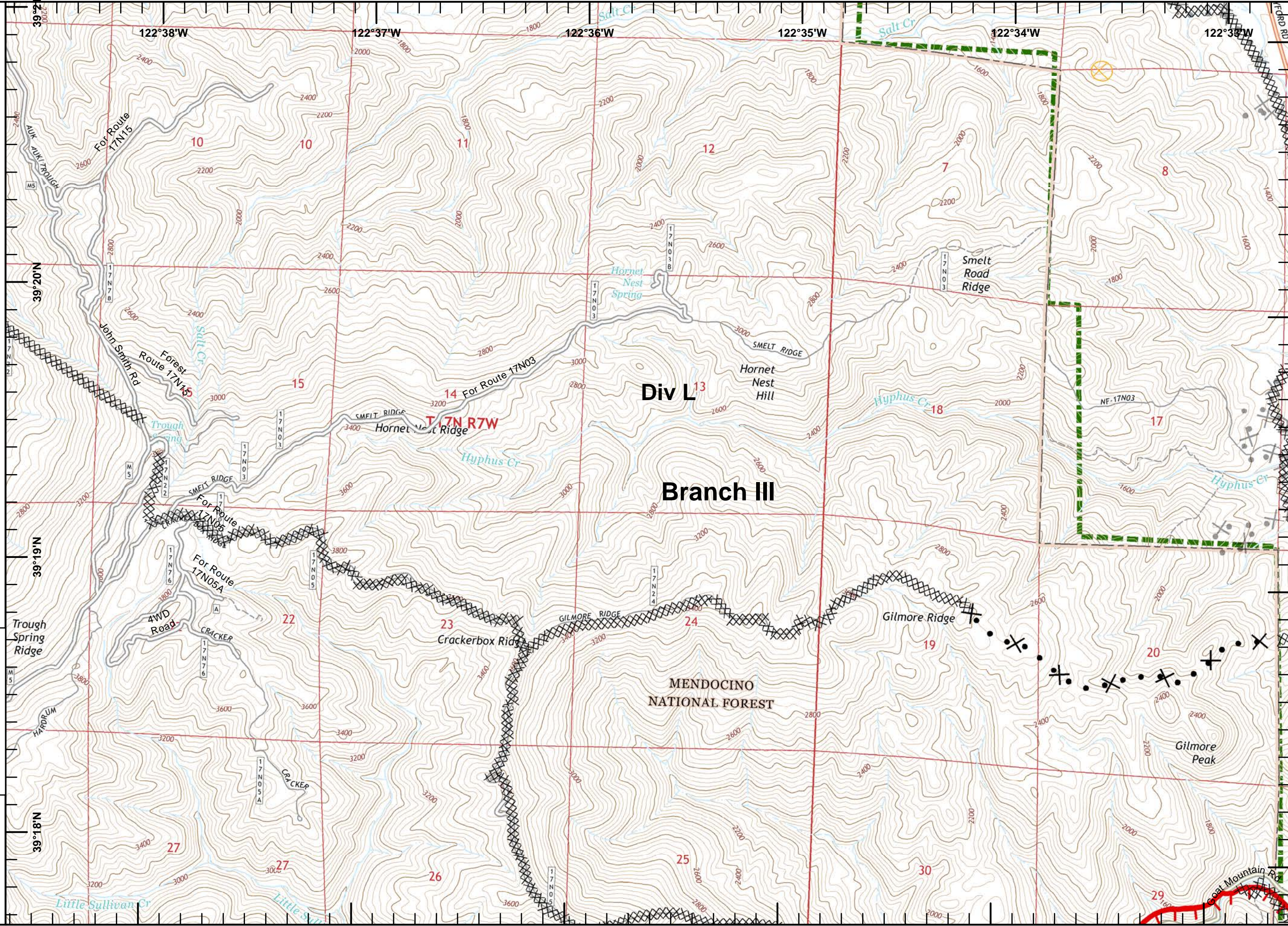
0700 - 0700
 August 11, 2018
 Page 28 of 33

-  Uncontrolled Fire Edge
-  Completed Dozer Line
-  Proposed Dozer Line
-  Equipment Avoidance Areas
-  USDA Forest Service

1	2	3	4
5	6	7	8
9	10	11	12
13	14	15	16
17	18	19	20
21	22	23	24
25	26	27	28
29	30	31	32
33	34	35	36










Miles
 0 0.125 0.25 0.5
 1:24,000
 IMT2 GIS
 8/11/2018
 03:14 hrs






IAP Ranch Fire
Branch II
Mendocino Complex
CA-MEU 008674

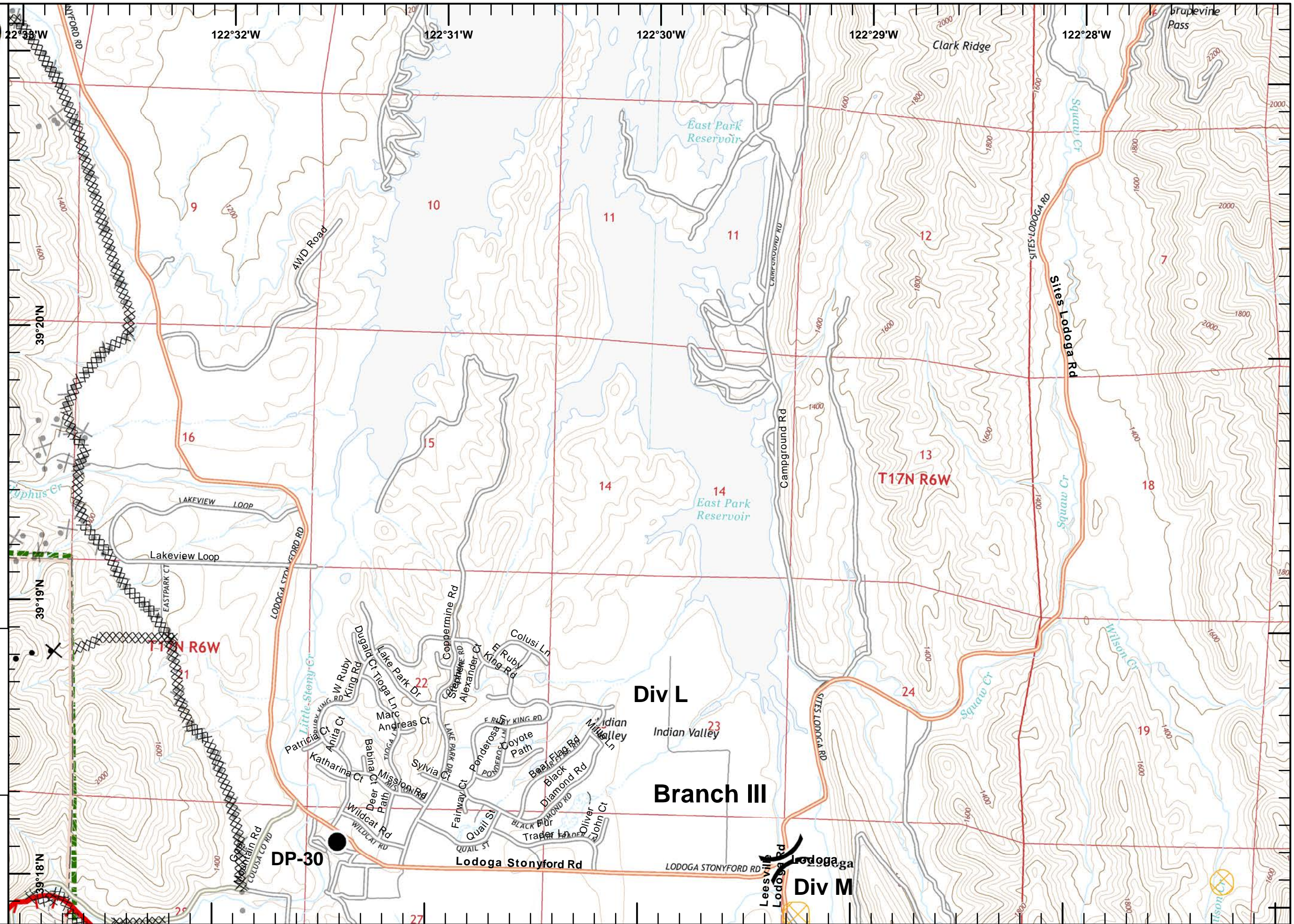
0700 - 0700
 August 11, 2018
 Page 29 of 33

-  Division Break
-  Drop Point
-  Uncontrolled Fire Edge
-  Completed Dozer Line
-  Proposed Dozer Line
-  Equipment Avoidance Areas
-  USDA Forest Service

	1	2	3	4
5	6	7	8	9
10	11	12	13	14
15	16	17	18	19
20	21	22	23	24
25	26	27	28	29
30	31	32	33	34



Miles
 0 0.125 0.25 0.5
1:24,000
 IMT2 GIS
 8/11/2018
 03:14 hrs





IAP Ranch Fire
Branch II
Mendocino Complex
CA-MEU 008674

0700 - 0700
August 11, 2018
Page 30 of 33

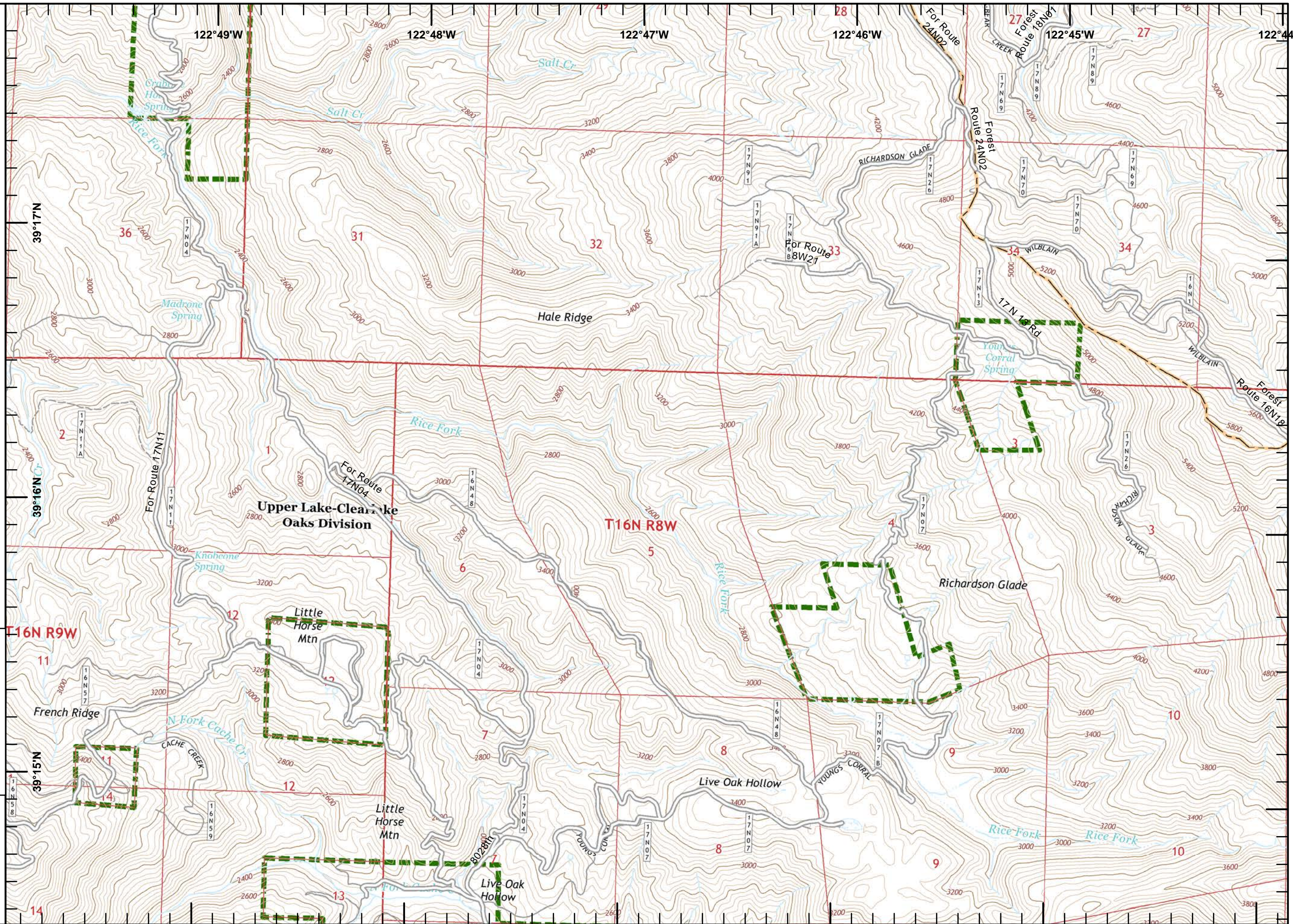
USDA Forest Service

1	2	3	4
5	6	7	8
9	10	11	12
13	14	15	16
17	18	19	20
21	22	23	24
25	26	27	28
29	30	31	32
33	34	35	36

Miles
0 0.125 0.25 0.5

1:24,000

IMT2 GIS
8/11/2018
03:15 hrs





IAP Ranch Fire
Branch II
Mendocino Complex
CA-MEU 008674
 0700 - 0700
 August 11, 2018
 Page 31 of 33

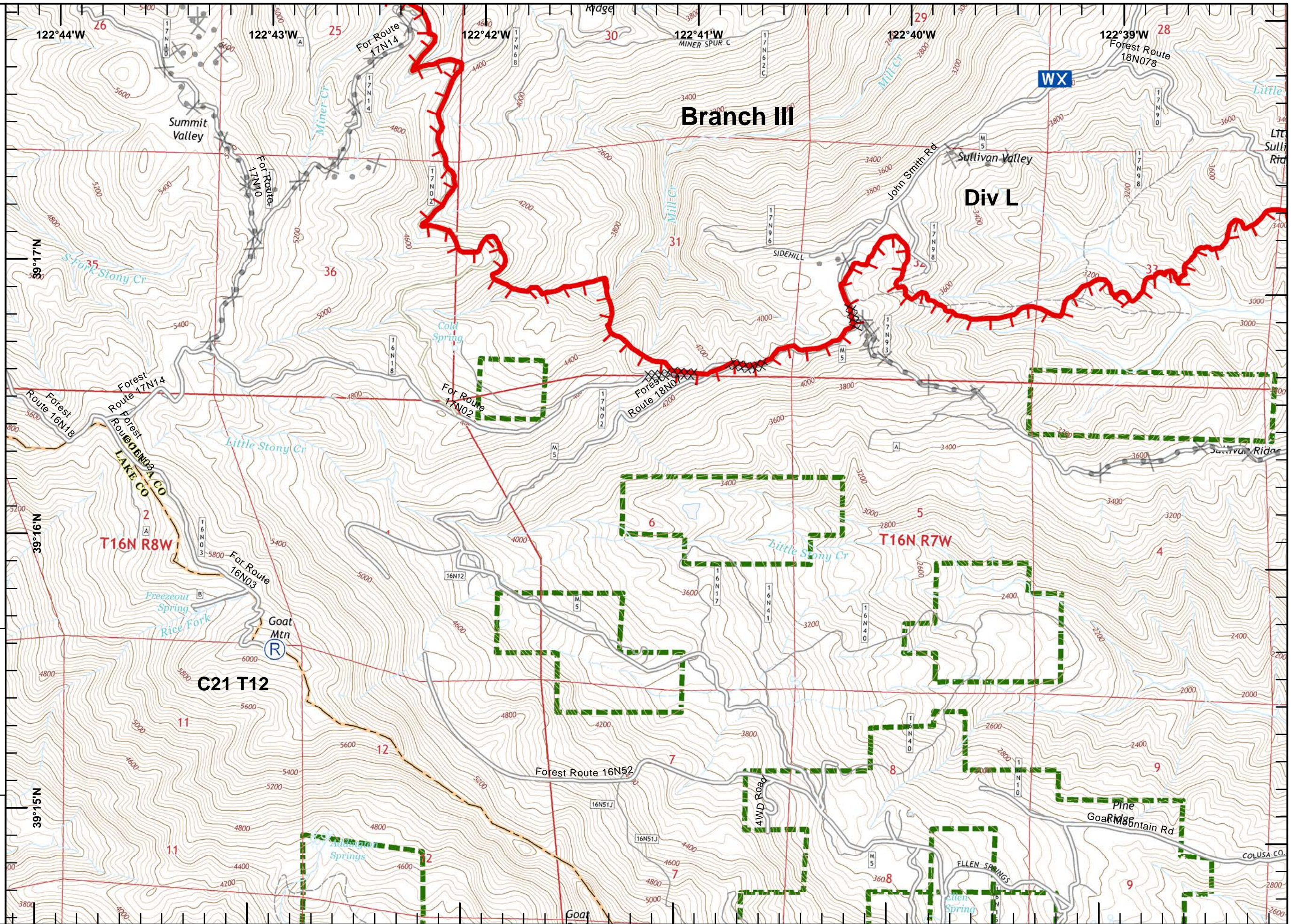
- WX Mobile Weather Unit
- Ⓡ Repeater
- ┌ Uncontrolled Fire Edge
- Completed Dozer Line
- USDA Forest Service

1	2	3	4
5	6	7	8
9	10	11	12
13	14	15	16
17	18	19	20
21	22	23	24
25	26	27	28
29	30	31	32
33			

Miles
 0 0.125 0.25 0.5

1:24,000




IMT2 GIS
 8/11/2018
 03:15 hrs





IAP Ranch Fire
Branch II
Mendocino Complex
CA-MEU 008674

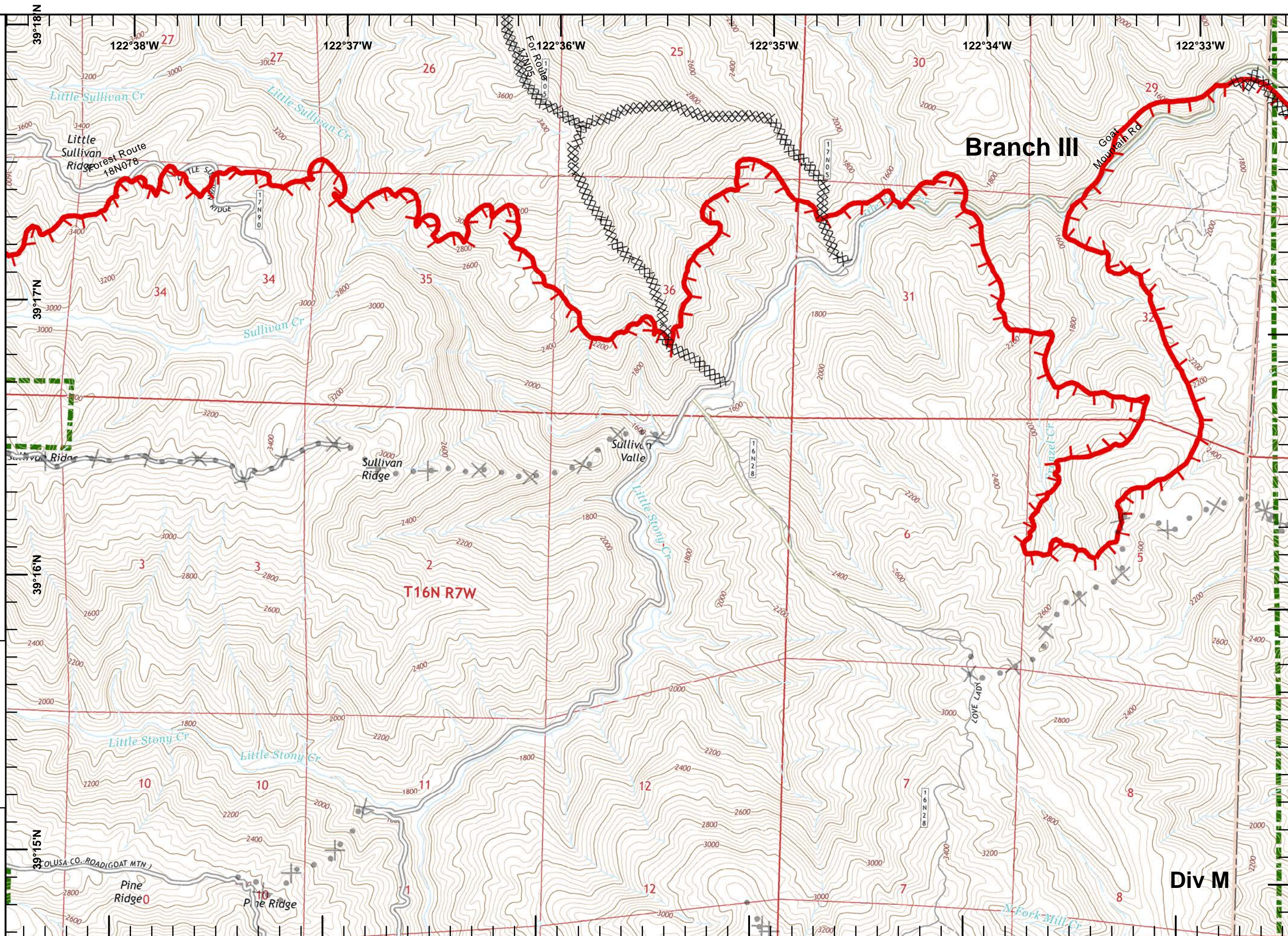
0700 - 0700
 August 11, 2018
 Page 32 of 33

-  Uncontrolled Fire Edge
-  Completed Dozer Line
-  USDA Forest Service

1	2	3	4
5	6	7	8
9	10	11	12
13	14	15	16
17	18	19	20
21	22	23	24
25	26	27	28
29	30	31	32
33	34	35	36

Miles
0 0.125 0.25 0.5

IMT2 GIS
8/11/2018
03:16 hrs

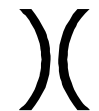









Branch III


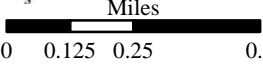

Div M



IAP Ranch Fire
Branch II
Mendocino Complex
CA-MEU 008674
 0700 - 0700
 August 11, 2018
 Page 33 of 33

-  Division Break
-  Dip Site
-  Drop Point
-  Uncontrolled Fire Edge
-  Completed Line
-  Completed Dozer Line
-  Equipment Avoidance Areas
-  USDA Forest Service

1	2	3	4
5	6	7	8
9	10	11	12
13	14	15	16
17	18	19	20
21	22	23	24
25	26	27	28
29	30	31	32
33	34	35	36

1:24,000
 IMT2 GIS
 8/11/2018
 03:16 hrs

