



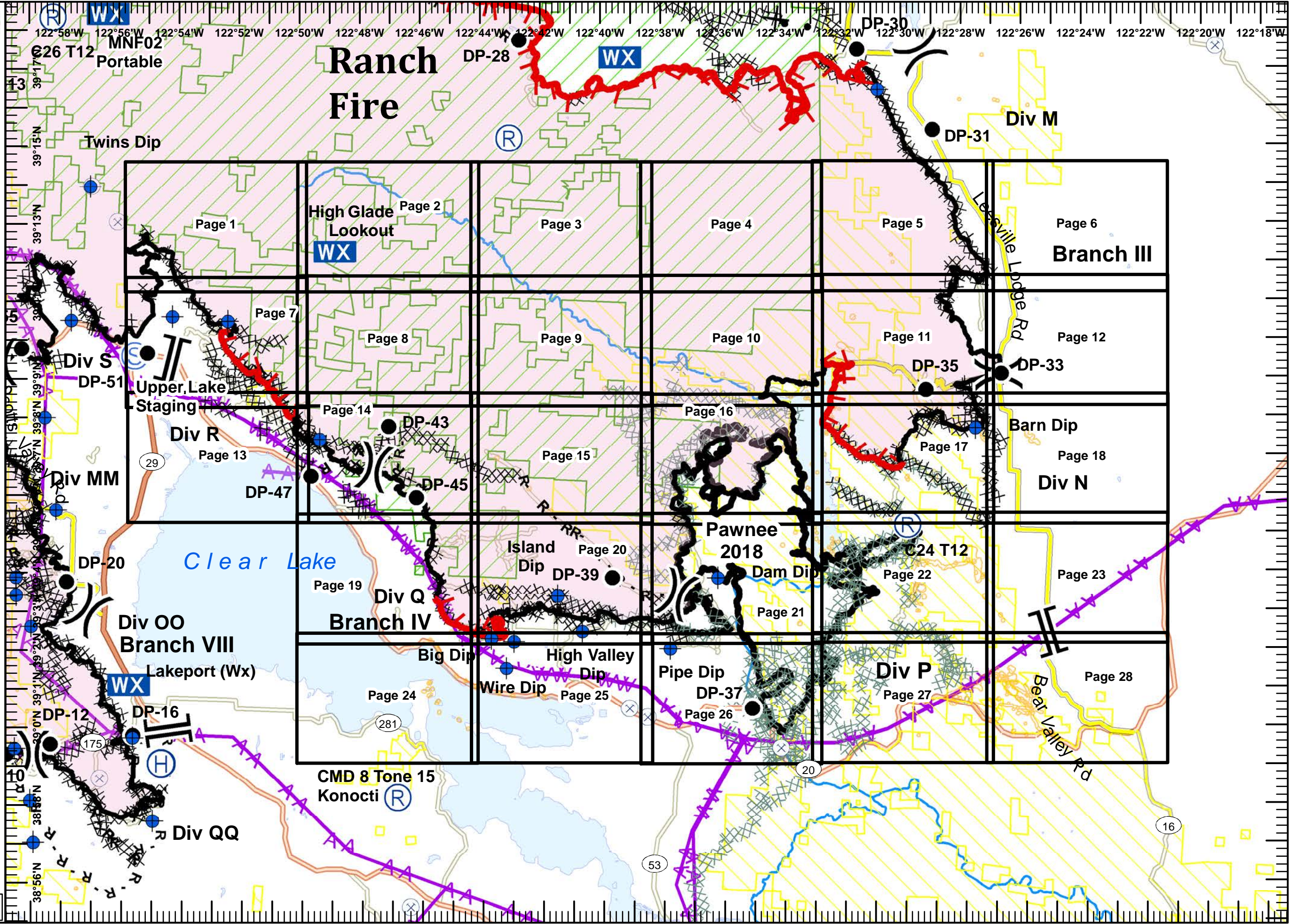
IAP Grid Ranch Fire

Branch IV
Mendocino Complex
CA-MEU 008674
0700-0700
August 11, 2018

- Division Break
- Branch Break
- Dip Site
- Drop Point
- Helibase
- Mobile Weather Unit
- Repeater
- Staging Area
- Uncontrolled Fire Edge
- Completed Line
- Completed Dozer Line
- Completed Hand Line
- Road as Completed Line
- Proposed Dozer Line
- Aerial Hazard
- Equipment Avoidance Areas
- Bureau of Land Management
- USDA Forest Service
- Active Mines (2010)
- Pawnee (2018) Dozer Line

Miles
0 1 2

1:170,000
IMT2 GIS
8/11/2018
02:42 hrs





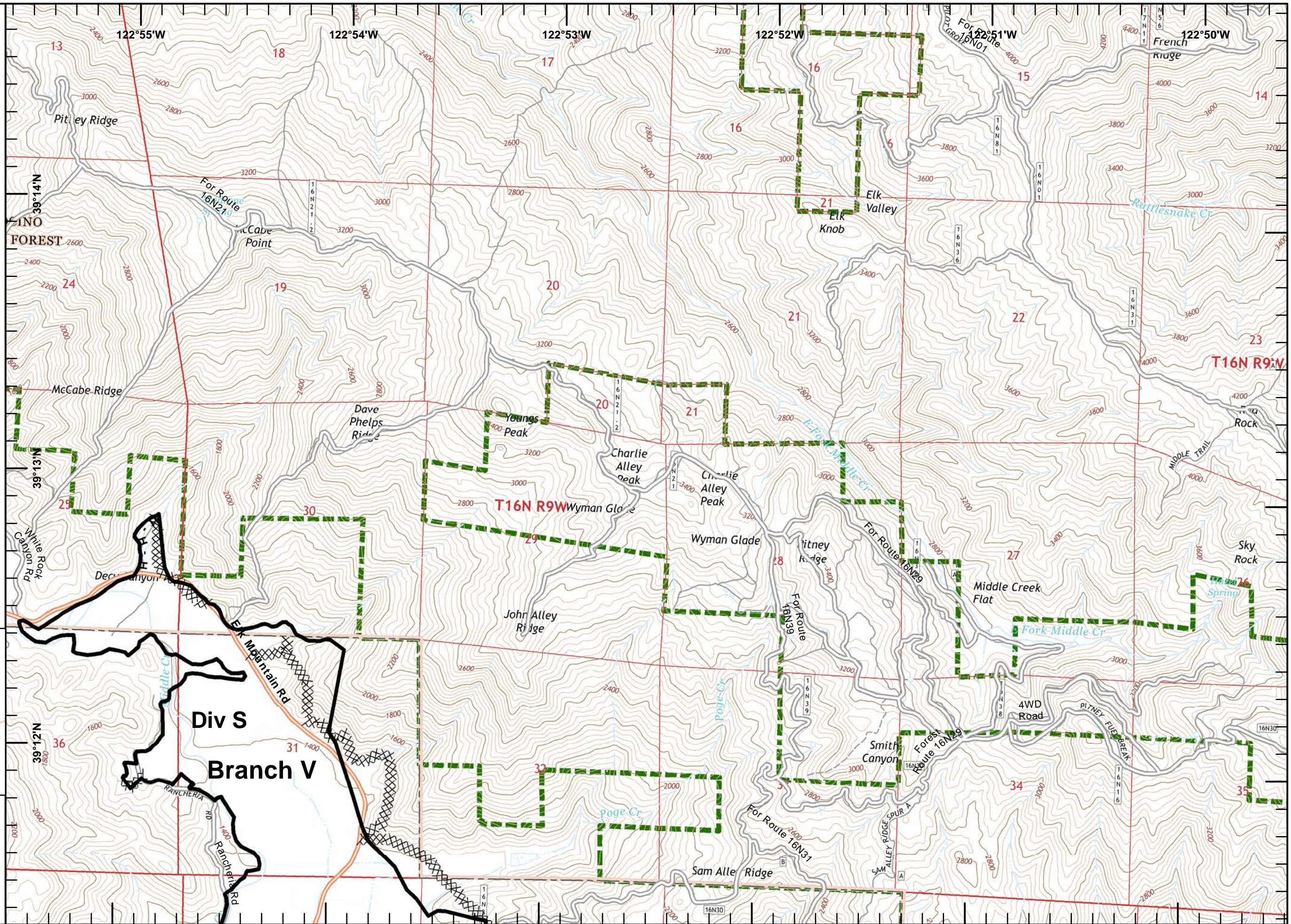
IAP Ranch Fire
Branch IV
Mendocino Complex
CA-MEU 008674

0700 - 0700
 August 11, 2018
 Page 1 of 28

- Completed Line
- Completed Dozer Line
- Completed Hand Line
- USDA Forest Service

1	2	3	4	5	6
7	8	9	10	11	12
13	14	15	16	17	18
19	20	21	22	23	24
25	26	27	28	29	30

Miles
 0 0.125 0.25 0.5
1:24,000
 IMT2 GIS
 8/11/2018
 02:40 hrs





IAP Ranch Fire
 Branch IV
 Mendocino Complex
 CA-MEU 008674

0700 - 0700
 August 11, 2018
 Page 2 of 28

WX Mobile Weather Unit

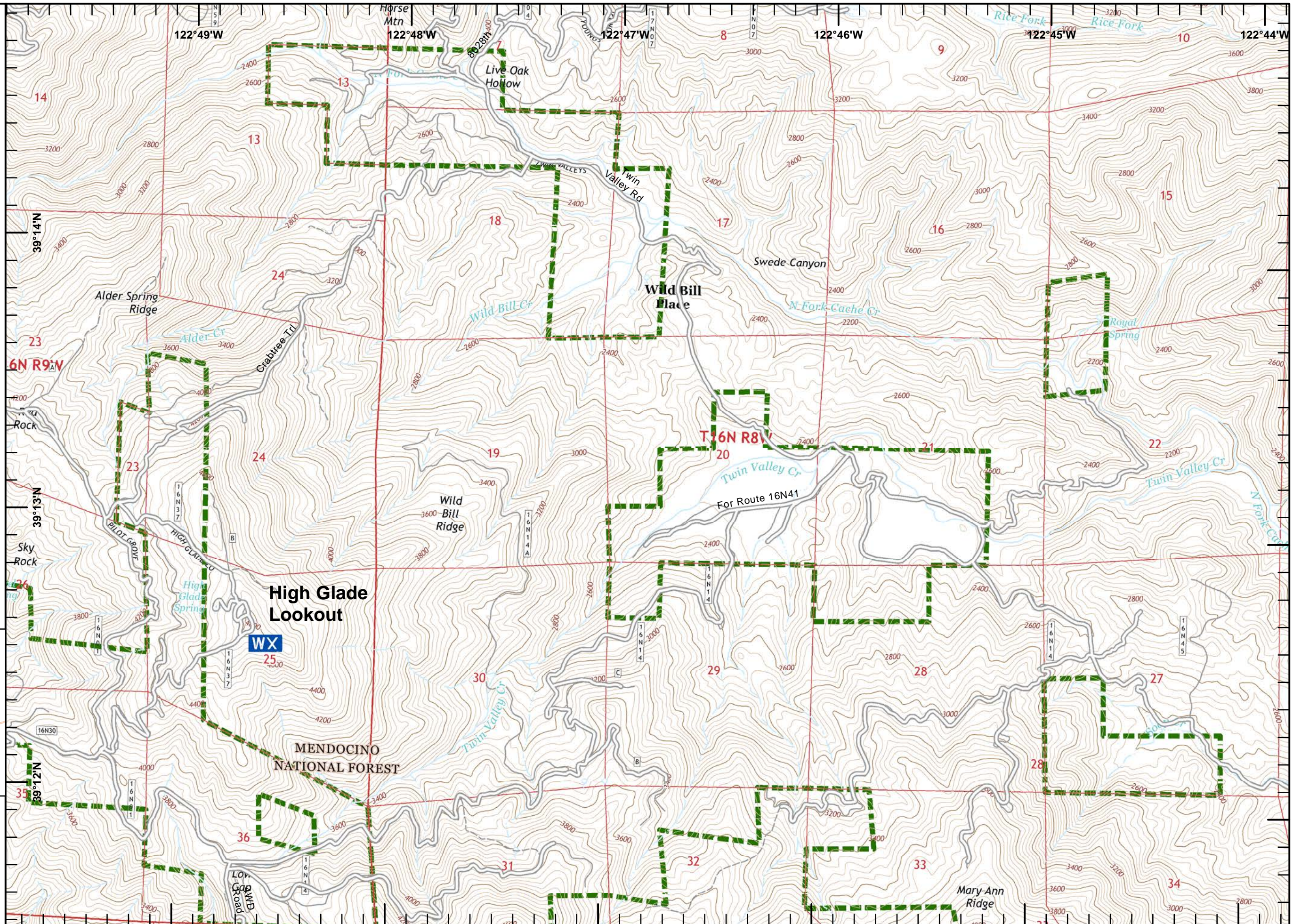
USDA Forest Service

1	2	3	4	5	6
7	8	9	10	11	12
13	14	15	16	17	18
19	20	21	22	23	24
25	26	27	28	29	30

Miles
 0 0.125 0.25 0.5

1:24,000

IMT2 GIS
 8/11/2018
 02:40 hrs





IAP Ranch Fire
 Branch IV
 Mendocino Complex
 CA-MEU 008674

0700 - 0700
 August 11, 2018
 Page 3 of 28

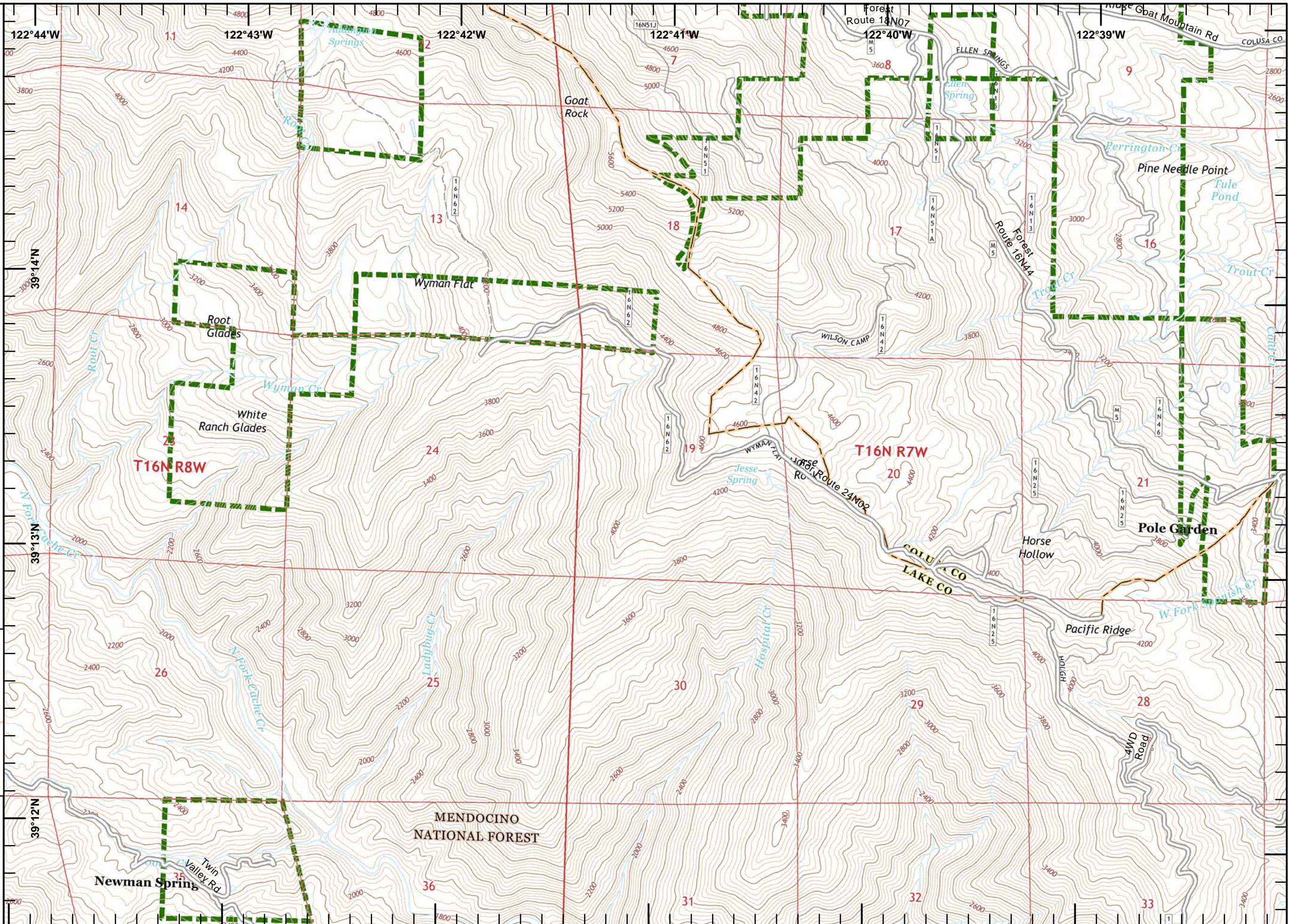
USDA Forest Service

1	2	3	4	5	6
7	8	9	10	11	12
13	14	15	16	17	18
19	20	21	22	23	24
25	26	27	28	29	30

Miles
 0 0.125 0.25 0.5

1:24,000

IMT2 GIS
 8/11/2018
 02:41 hrs





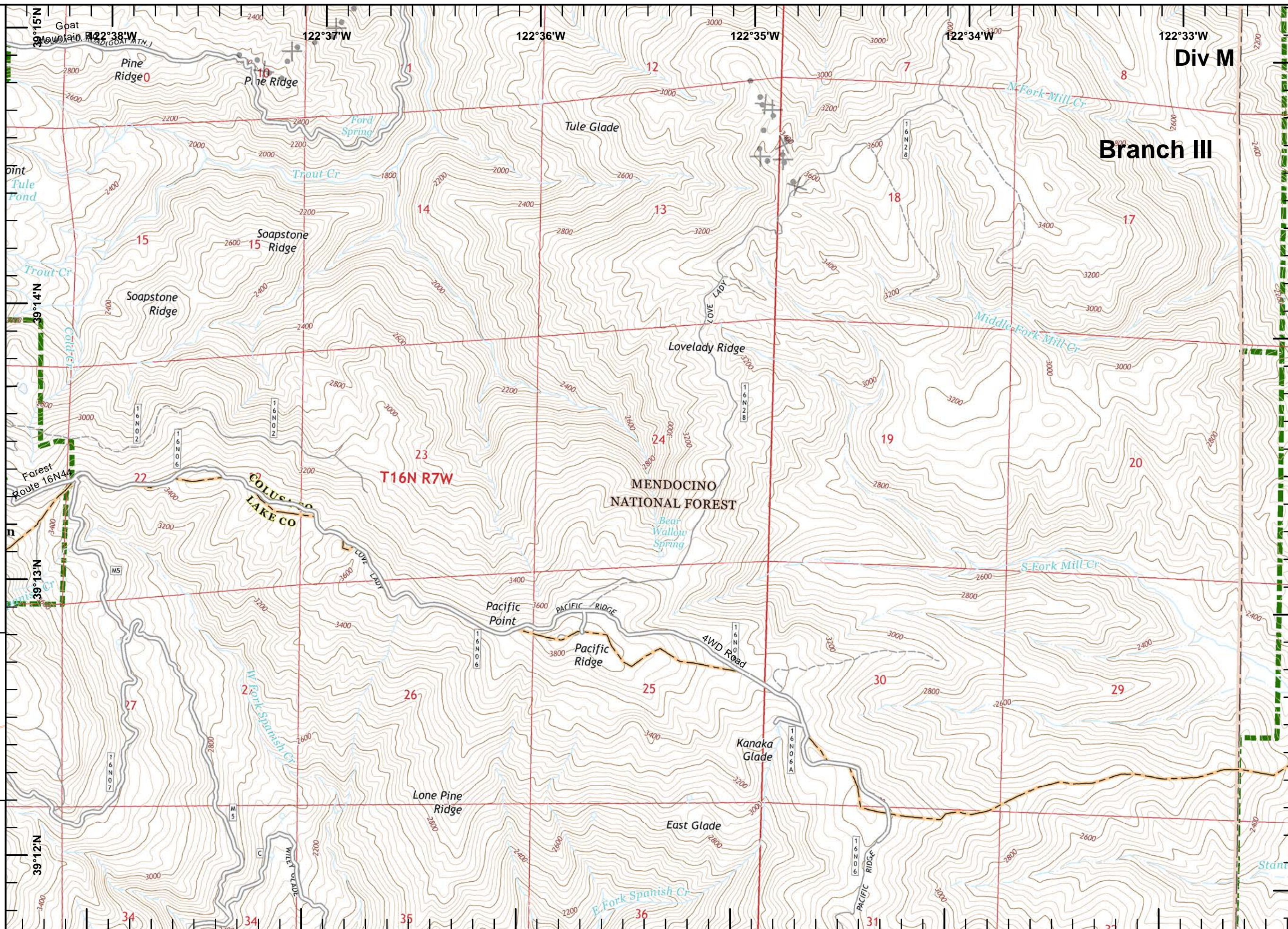
IAP Ranch Fire
Branch IV
Mendocino Complex
CA-MEU 008674

0700 - 0700
 August 11, 2018
 Page 4 of 28

USDA Forest Service

1	2	3	4	5	6
7	8	9	10	11	12
13	14	15	16	17	18
19	20	21	22	23	24
25	26	27	28	29	30

1:24,000
 IMT2 GIS
 8/11/2018
 02:41 hrs



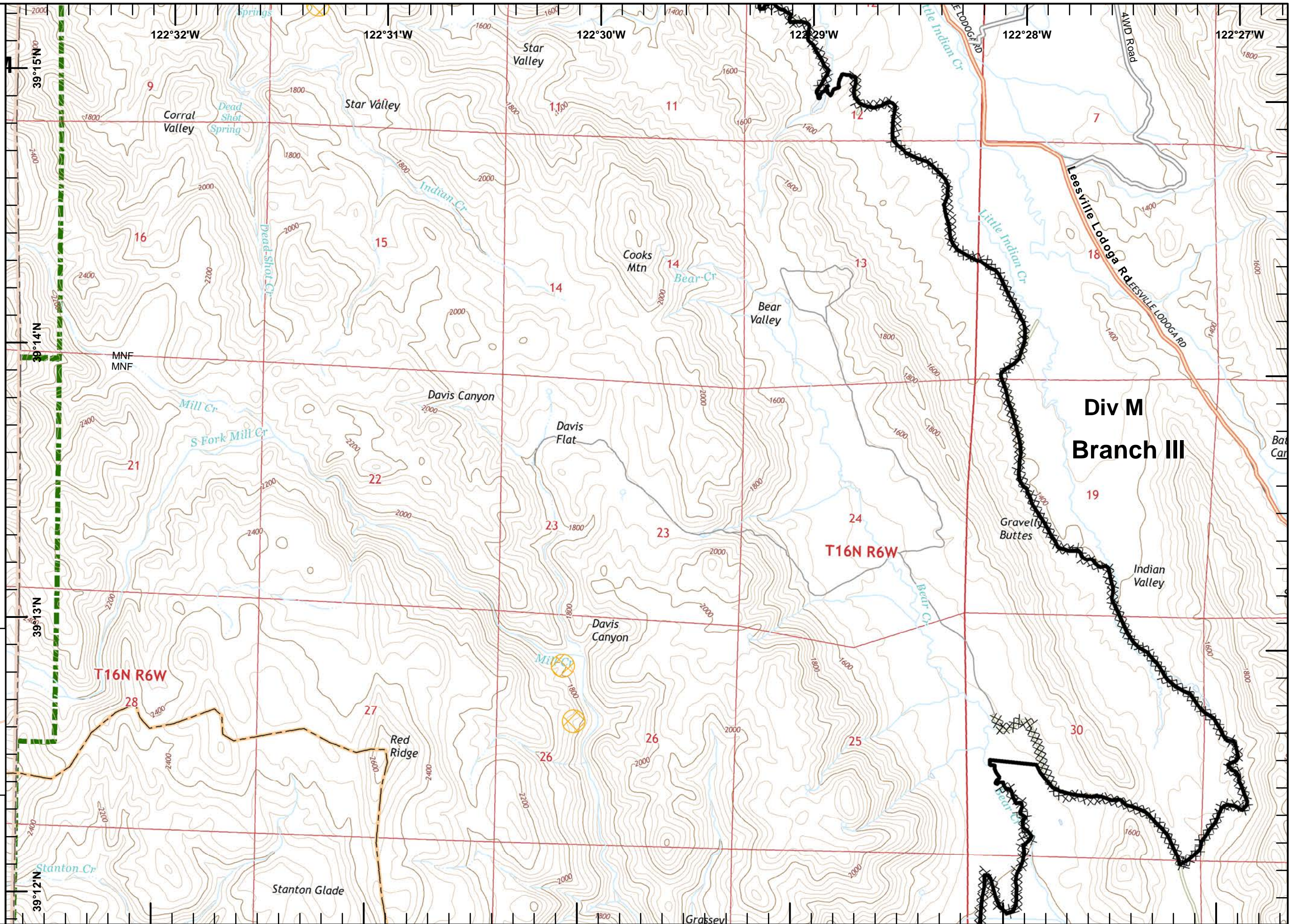


IAP Ranch Fire
 Branch IV
 Mendocino Complex
 CA-MEU 008674
 0700 - 0700
 August 11, 2018
 Page 5 of 28

- Completed Line
- Completed Dozer Line
- Equipment Avoidance Areas
- USDA Forest Service

1	2	3	4	5	6
7	8	9	10	11	12
13	14	15	16	17	18
19	20	21	22	23	24
25	26	27	28	29	30

Miles
 0 0.125 0.25 0.5
 1:24,000
 IMT2 GIS
 8/11/2018
 02:42 hrs





IAP Ranch Fire
 Branch IV
 Mendocino Complex
 CA-MEU 008674
 0700 - 0700
 August 11, 2018
 Page 6 of 28

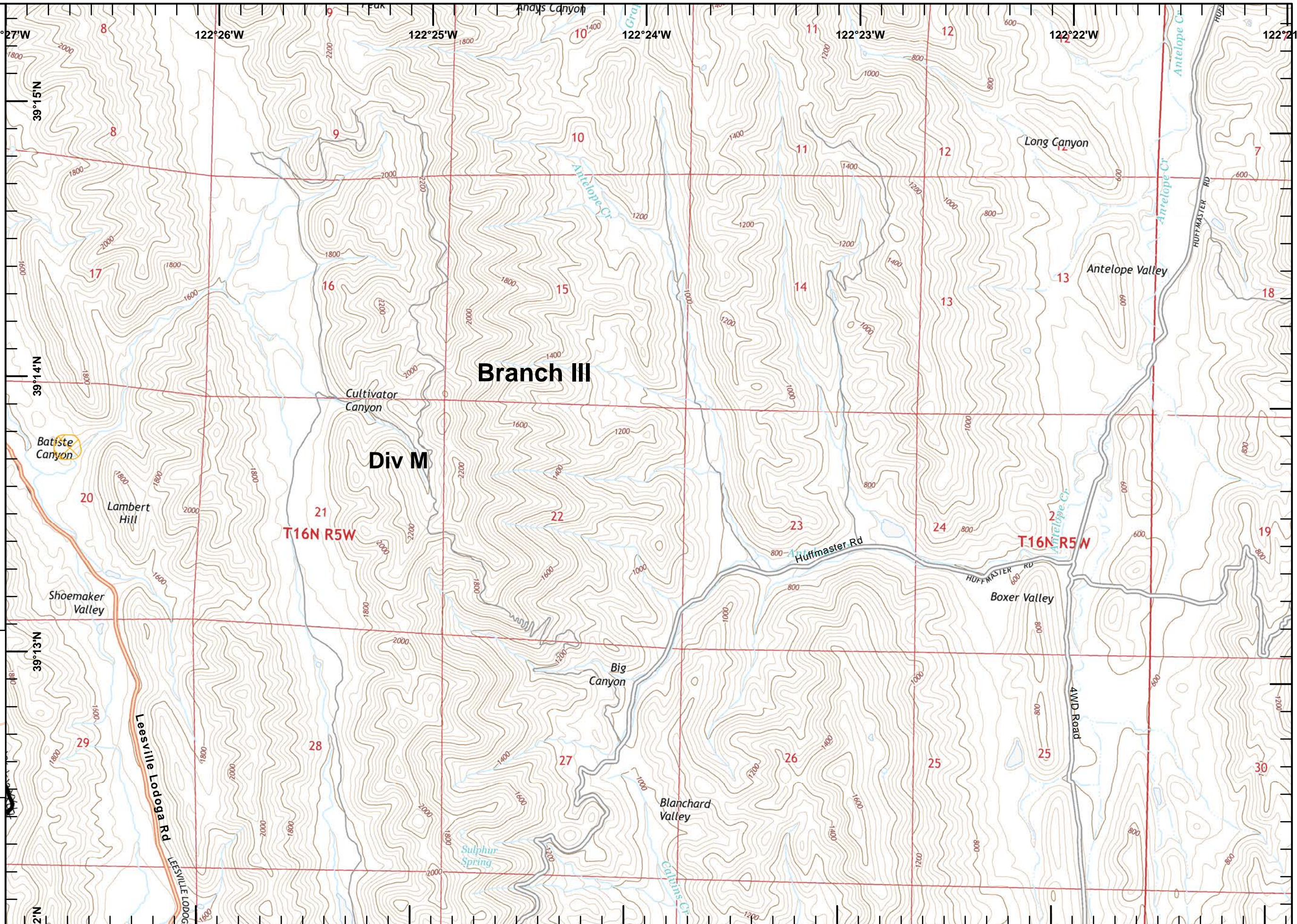
- Completed Line
- Completed Dozer Line
- Equipment Avoidance Areas

1	2	3	4	5	6
7	8	9	10	11	12
13	14	15	16	17	18
19	20	21	22	23	24
25	26	27	28	29	30

Miles
0 0.125 0.25 0.5

1:24,000

IMT2 GIS
8/11/2018
02:42 hrs





IAP Ranch Fire
Branch IV
Mendocino Complex
CA-MEU 008674

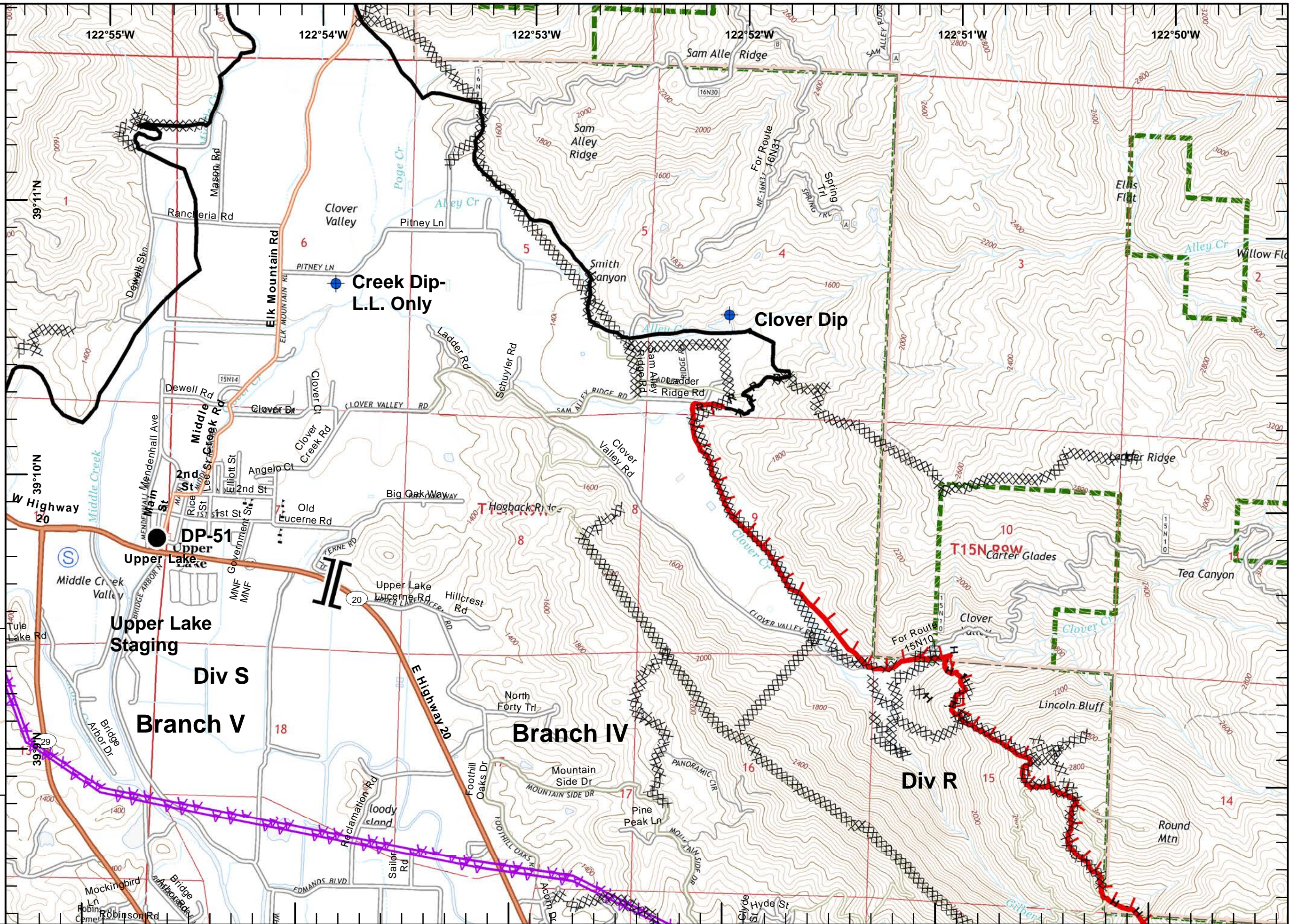
0700 - 0700
 August 11, 2018
 Page 7 of 28

- Branch Break
- Dip Site
- Drop Point
- Staging Area
- Uncontrolled Fire Edge
- Completed Line
- Completed Dozer Line
- Completed Hand Line
- Road as Completed Line
- Aerial Hazard
- USDA Forest Service

1	2	3	4	5	6
7	8	9	10	11	12
13	14	15	16	17	18
19	20	21	22	23	24
25	26	27	28	29	30

Miles
 0 0.125 0.25 0.5

1:24,000
 IMT2 GIS
 8/11/2018
 02:43 hrs





IAP Ranch Fire
 Branch IV
 Mendocino Complex
 CA-MEU 008674
 0700 - 0700
 August 11, 2018
 Page 8 of 28

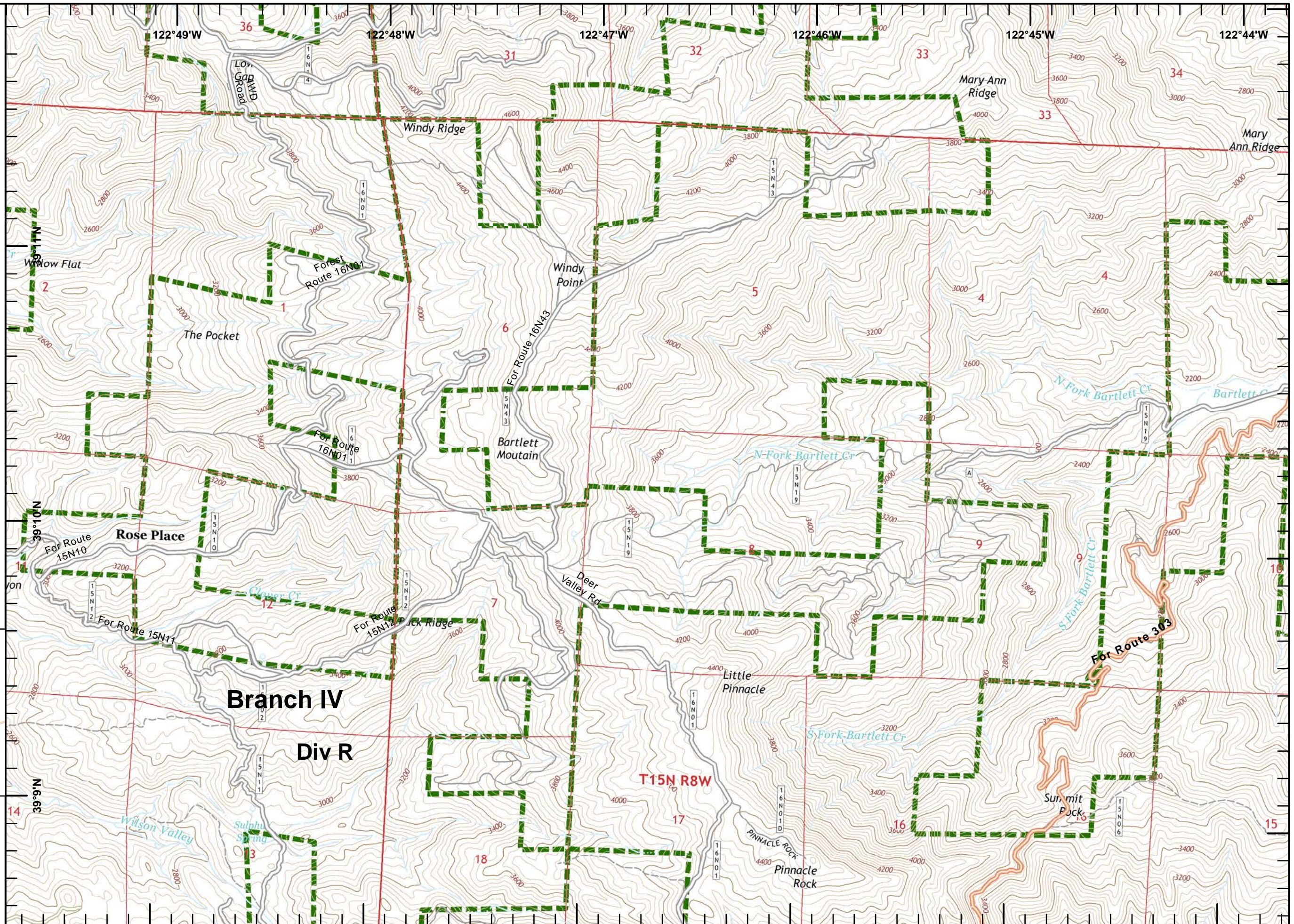
USDA Forest Service

1	2	3	4	5	6
7	8	9	10	11	12
13	14	15	16	17	18
19	20	21	22	23	24
25	26	27	28	29	30

Miles
0 0.125 0.25 0.5

1:24,000



IMT2 GIS
8/11/2018
02:43 hrs





IAP Ranch Fire
 Branch IV
 Mendocino Complex
 CA-MEU 008674

0700 - 0700
 August 11, 2018
 Page 9 of 28

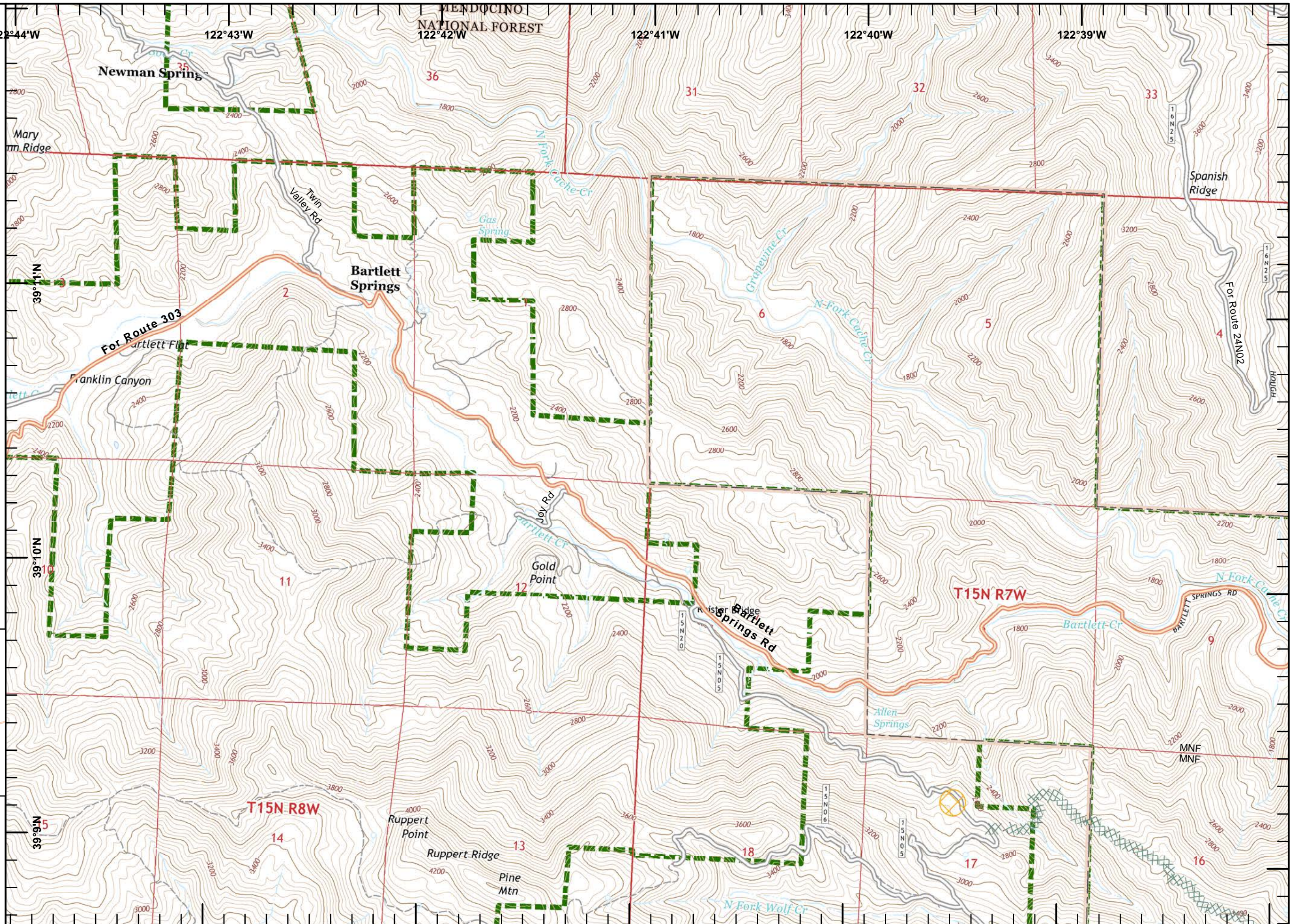
-  Pawnee (2018) Dozer Line
-  Equipment Avoidance Areas
-  USDA Forest Service

1	2	3	4	5	6
7	8	9	10	11	12
13	14	15	16	17	18
19	20	21	22	23	24
25	26	27	28	29	30

Miles
 0 0.125 0.25 0.5

1:24,000



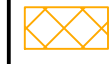

IMT2 GIS
 8/11/2018
 02:44 hrs






IAP Ranch Fire
Branch IV
Mendocino Complex
CA-MEU 008674

0700 - 0700
 August 11, 2018
 Page 10 of 28

-  Pawnee (2018) Dozer Line
-  Completed Line
-  Equipment Avoidance Areas
-  USDA Forest Service

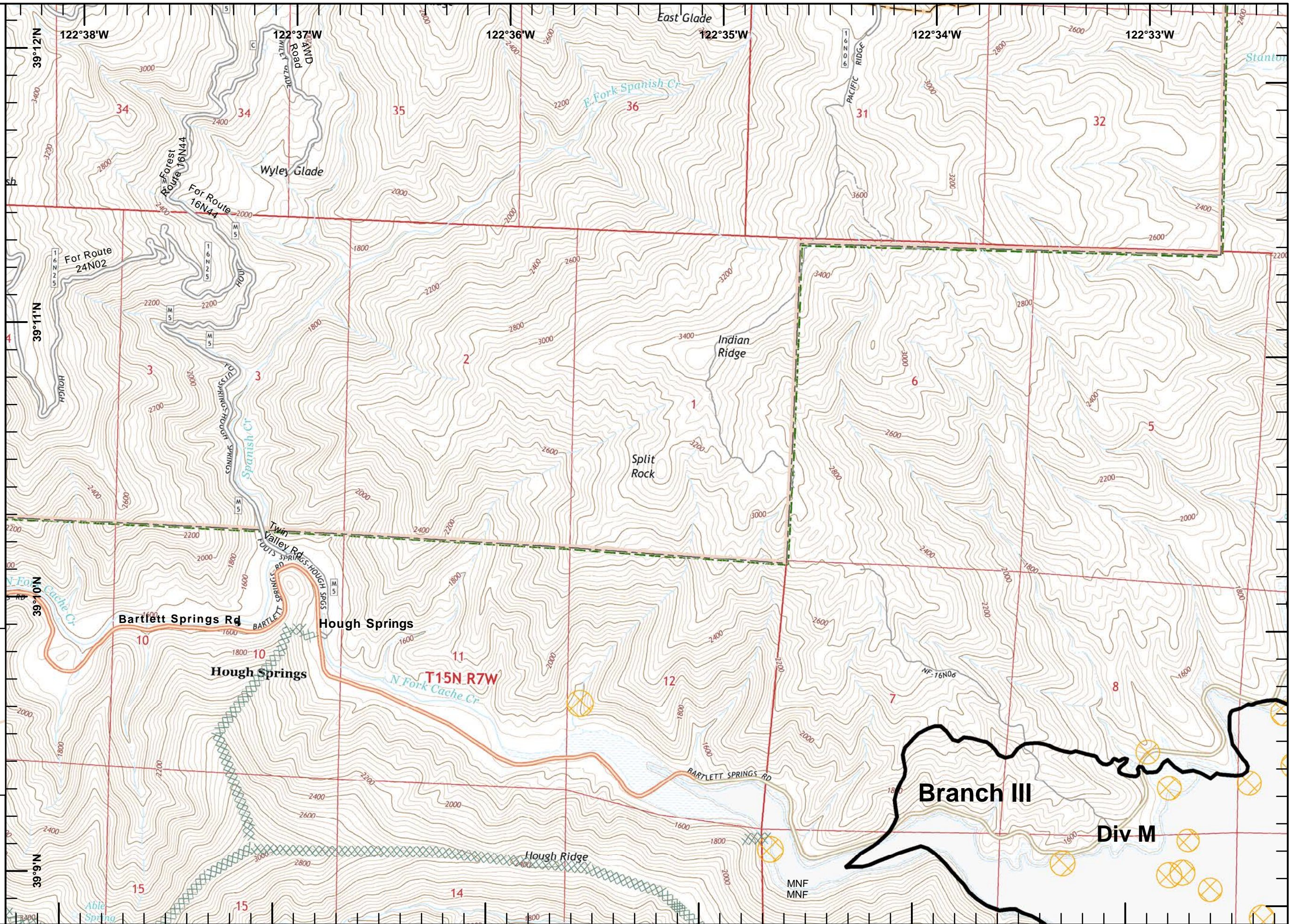
1	2	3	4	5	6
7	8	9	10	11	12
13	14	15	16	17	18
19	20	21	22	23	24
25	26	27	28	29	30



0 0.125 0.25 0.5 Miles

1:24,000




IMT2 GIS
8/11/2018
02:44 hrs








IAP Ranch Fire
Branch IV
Mendocino Complex
CA-MEU 008674

0700 - 0700
 August 11, 2018
 Page 11 of 28

-  Drop Point
-  Uncontrolled Fire Edge
-  Completed Line
-  Completed Dozer Line
-  Equipment Avoidance Areas
-  USDA Forest Service



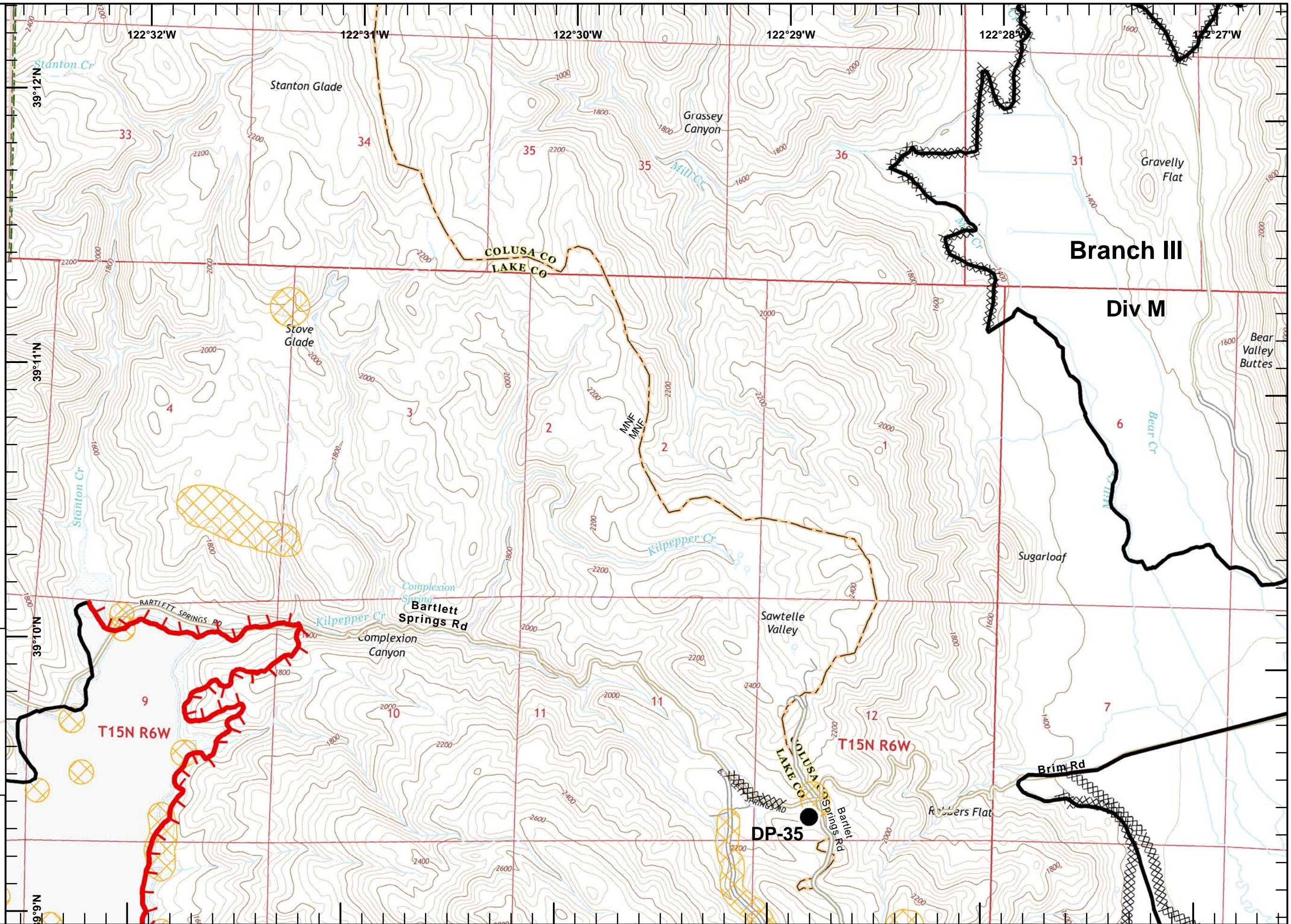
1	2	3	4	5	6
7	8	9	10	11	12
13	14	15	16	17	18
19	20	21	22	23	24
25	26	27	28	29	30

Miles
 0 0.125 0.25 0.5

1:24,000

IMT2 GIS
 8/11/2018
 02:45 hrs





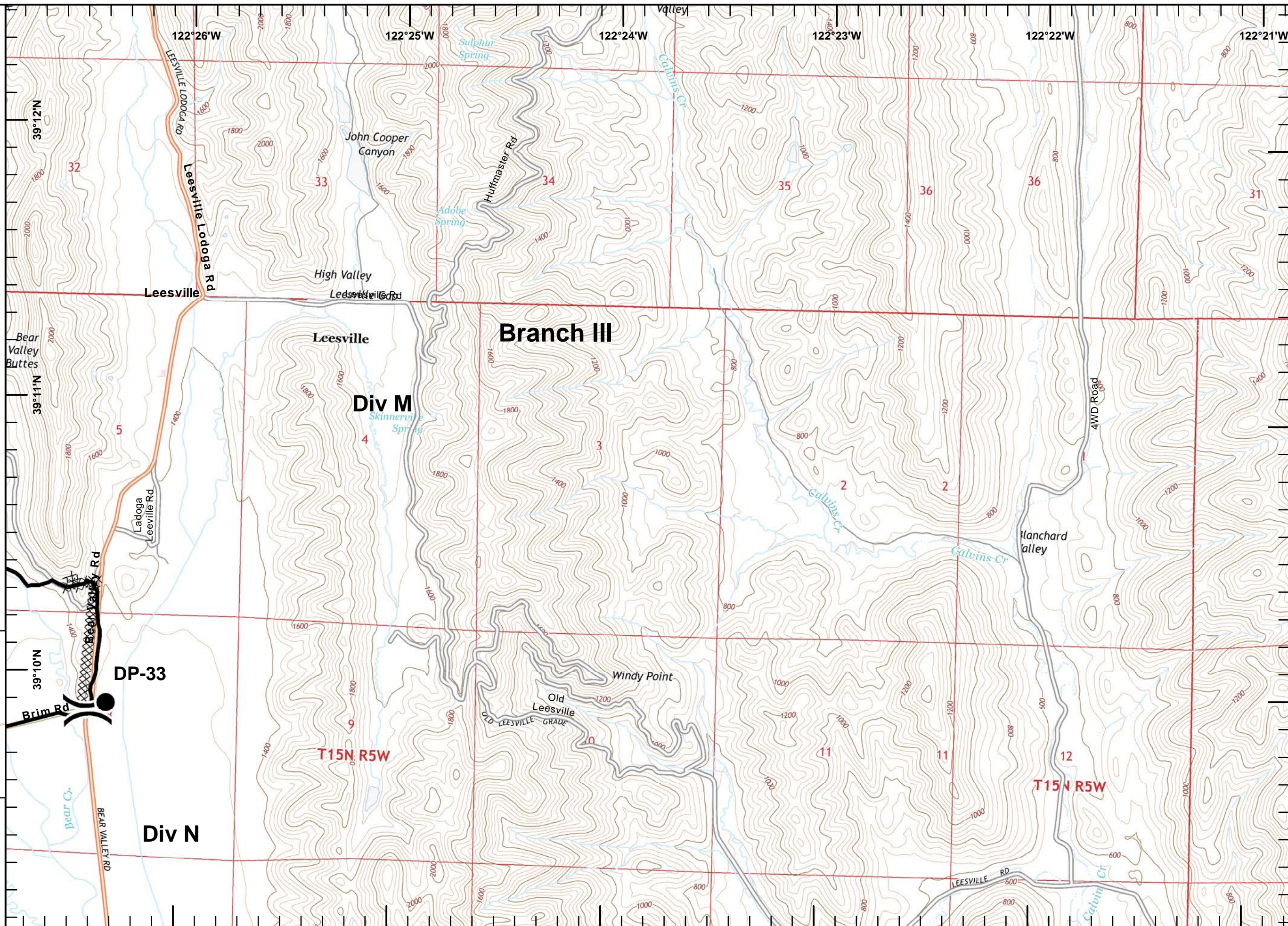
IAP Ranch Fire
Branch IV
Mendocino Complex
CA-MEU 008674

0700 - 0700
 August 11, 2018
 Page 12 of 28

- Division Break
- Drop Point
- Completed Line
- Completed Dozer Line

1	2	3	4	5	6
7	8	9	10	11	12
13	14	15	16	17	18
19	20	21	22	23	24
25	26	27	28	29	30








Miles
 0 0.125 0.25 0.5
1:24,000
 IMT2 GIS
 8/11/2018
 02:45 hrs

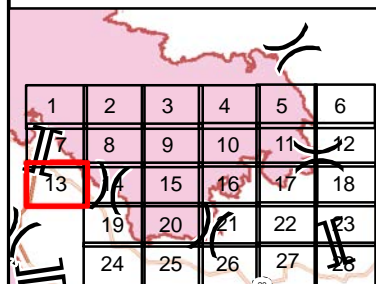





IAP Ranch Fire
Branch IV
Mendocino Complex
CA-MEU 008674

0700 - 0700
 August 11, 2018
 Page 13 of 28

-  Uncontrolled Fire Edge
-  Completed Line
-  Completed Dozer Line
-  Completed Hand Line
-  Road as Completed Line
-  Aerial Hazard
-  USDA Forest Service



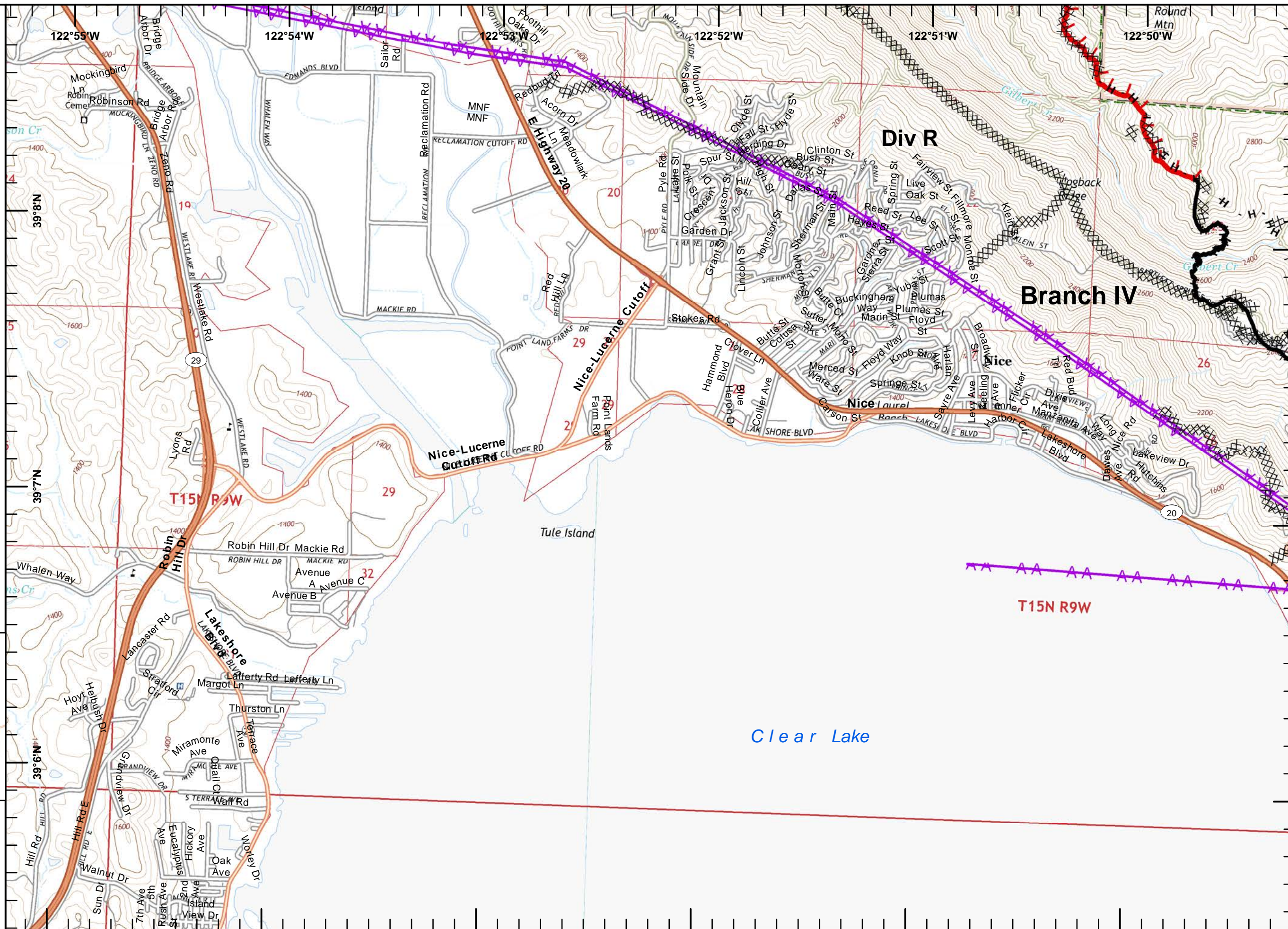
1	2	3	4	5	6
7	8	9	10	11	12
13	14	15	16	17	18
19	20	21	22	23	24
25	26	27	28	29	30



0 0.125 0.25 0.5 Miles

1:24,000

IMT2 GIS
8/11/2018
02:46 hrs





IAP Ranch Fire
Branch IV
Mendocino Complex
CA-MEU 008674

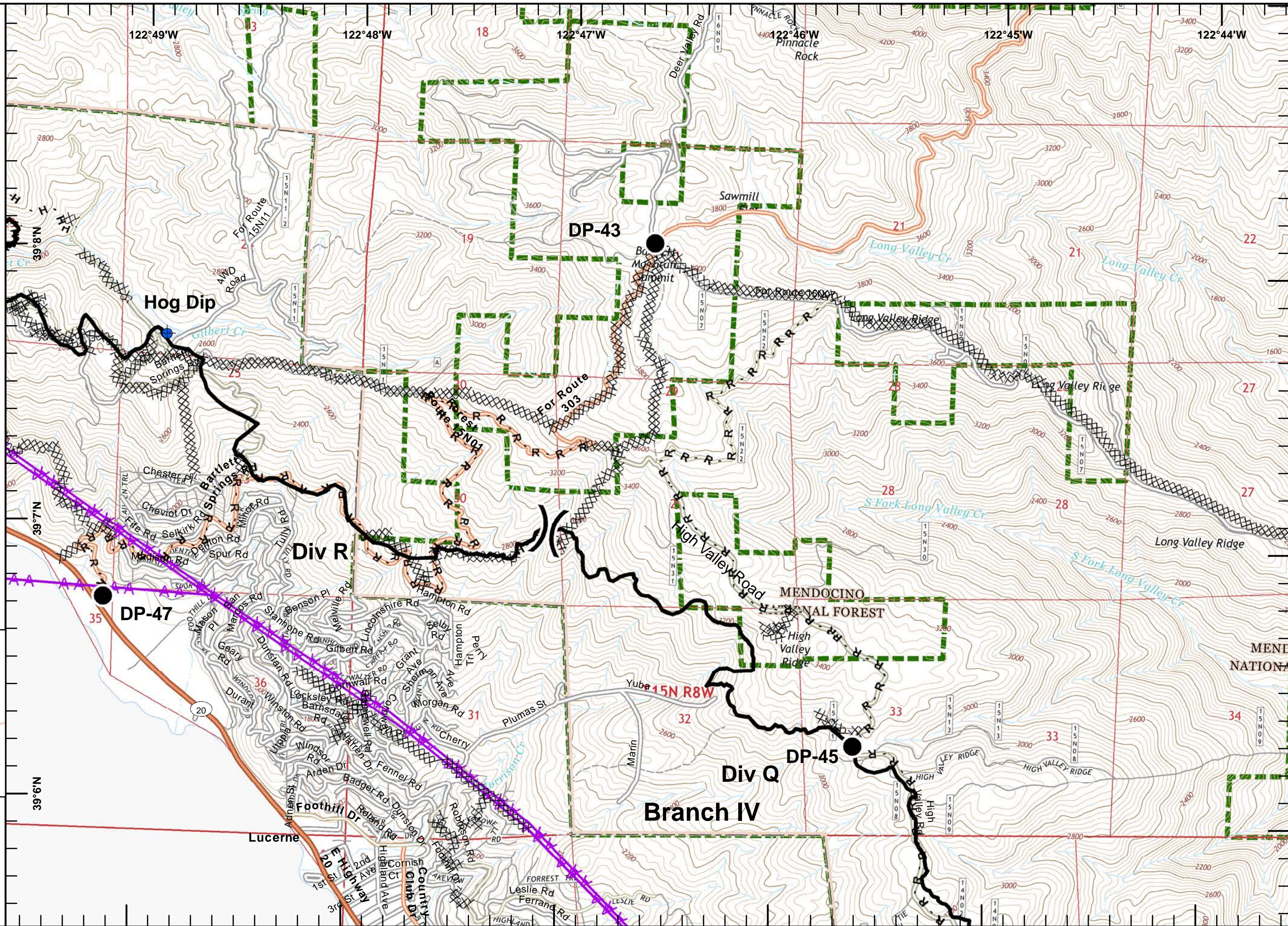
0700 - 0700
 August 11, 2018
 Page 14 of 28

- Division Break
- Dip Site
- Drop Point
- Completed Line
- Completed Dozer Line
- Completed Hand Line
- Road as Completed Line
- Aerial Hazard
- USDA Forest Service

1	2	3	4	5	6
7	8	9	10	11	12
13	14	15	16	17	18
19	20	21	22	23	24
25	26	27	28	29	30

Miles
 0 0.125 0.25 0.5






1:24,000
 IMT2 GIS
 8/11/2018
 02:47 hrs







IAP Ranch Fire
Branch IV
Mendocino Complex
CA-MEU 008674

0700 - 0700
 August 11, 2018
 Page 15 of 28

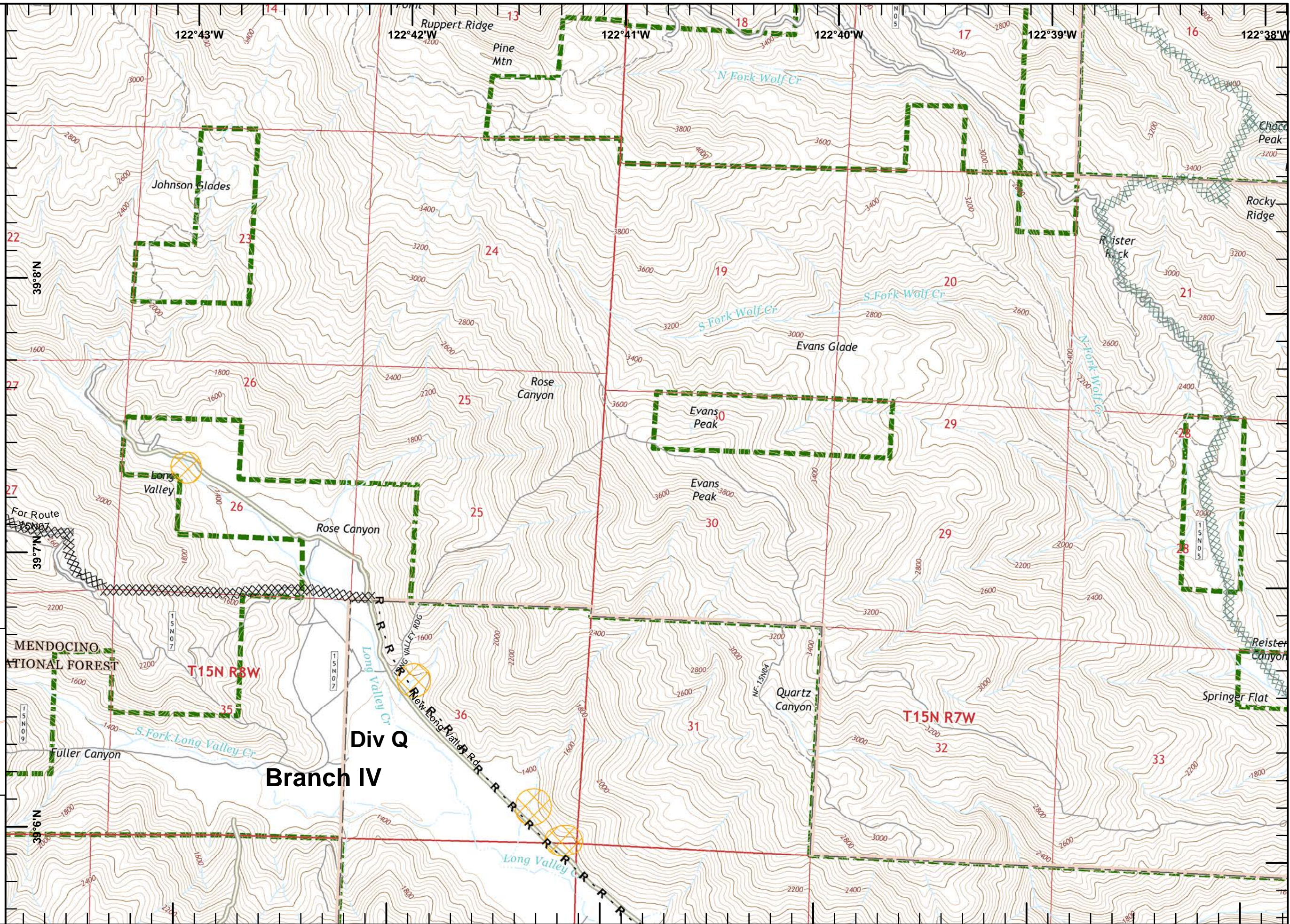
-  Pawnee (2018) Dozer Line
-  Completed Dozer Line
-  R - R - Road as Completed Line
-  Equipment Avoidance Areas
-  USDA Forest Service



1	2	3	4	5	6
7	8	9	10	11	12
13	14	15	16	17	18
19	20	21	22	23	24
25	26	27	28	29	30



Miles
 0 0.125 0.25 0.5
1:24,000
 IMT2 GIS
 8/11/2018
 02:47 hrs





IAP Ranch Fire
Branch IV
Mendocino Complex
CA-MEU 008674

0700 - 0700
 August 11, 2018
 Page 16 of 28

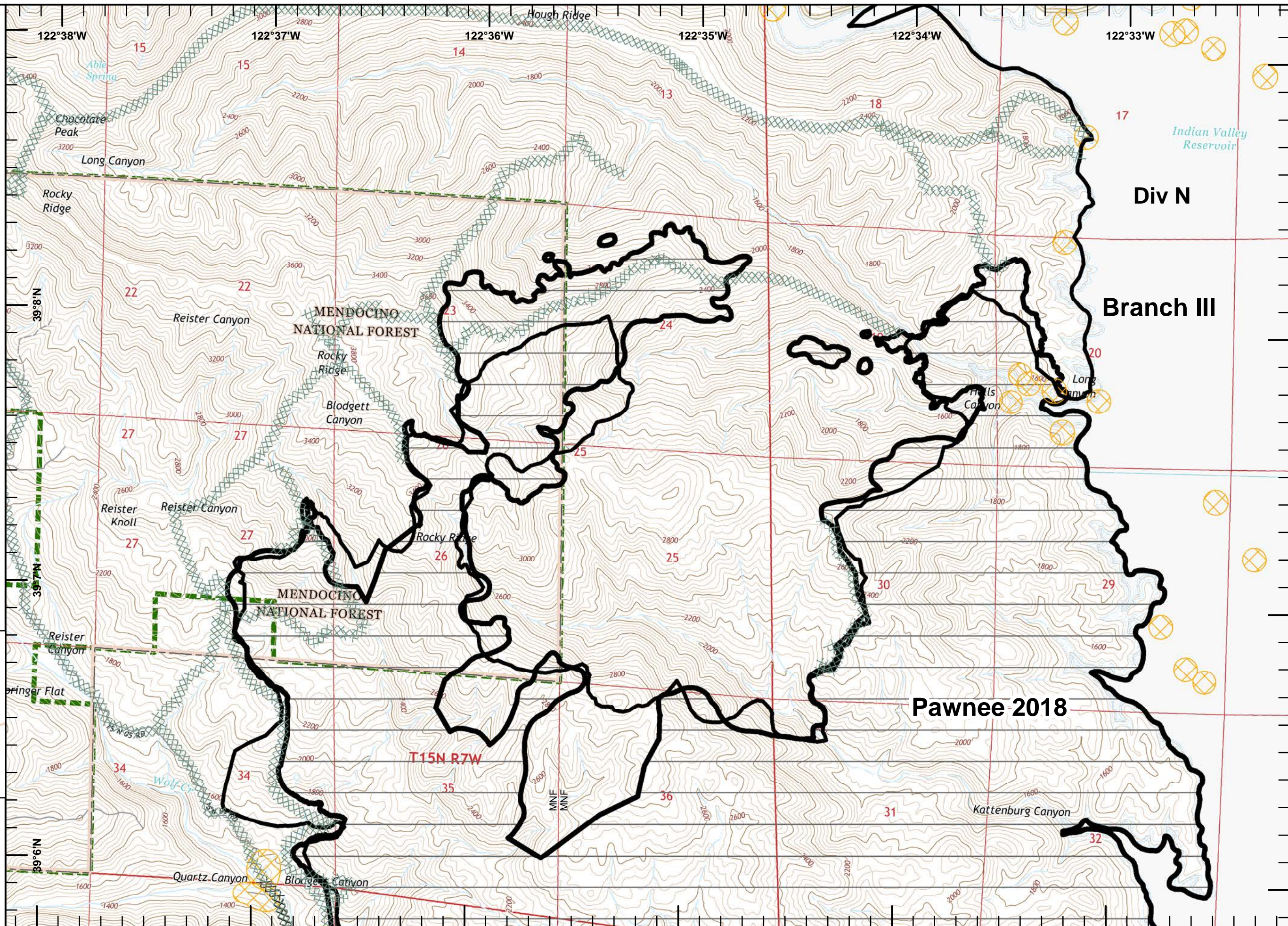
- Pawnee (2018) Dozer Line
- Completed Line
- Completed Dozer Line
- Equipment Avoidance Areas
- USDA Forest Service

1	2	3	4	5	6
7	8	9	10	11	12
13	14	15	16	17	18
19	20	21	22	23	24
25	26	27	28	29	30

Miles
0 0.125 0.25 0.5

1:24,000

IMT2 GIS
8/11/2018
02:48 hrs



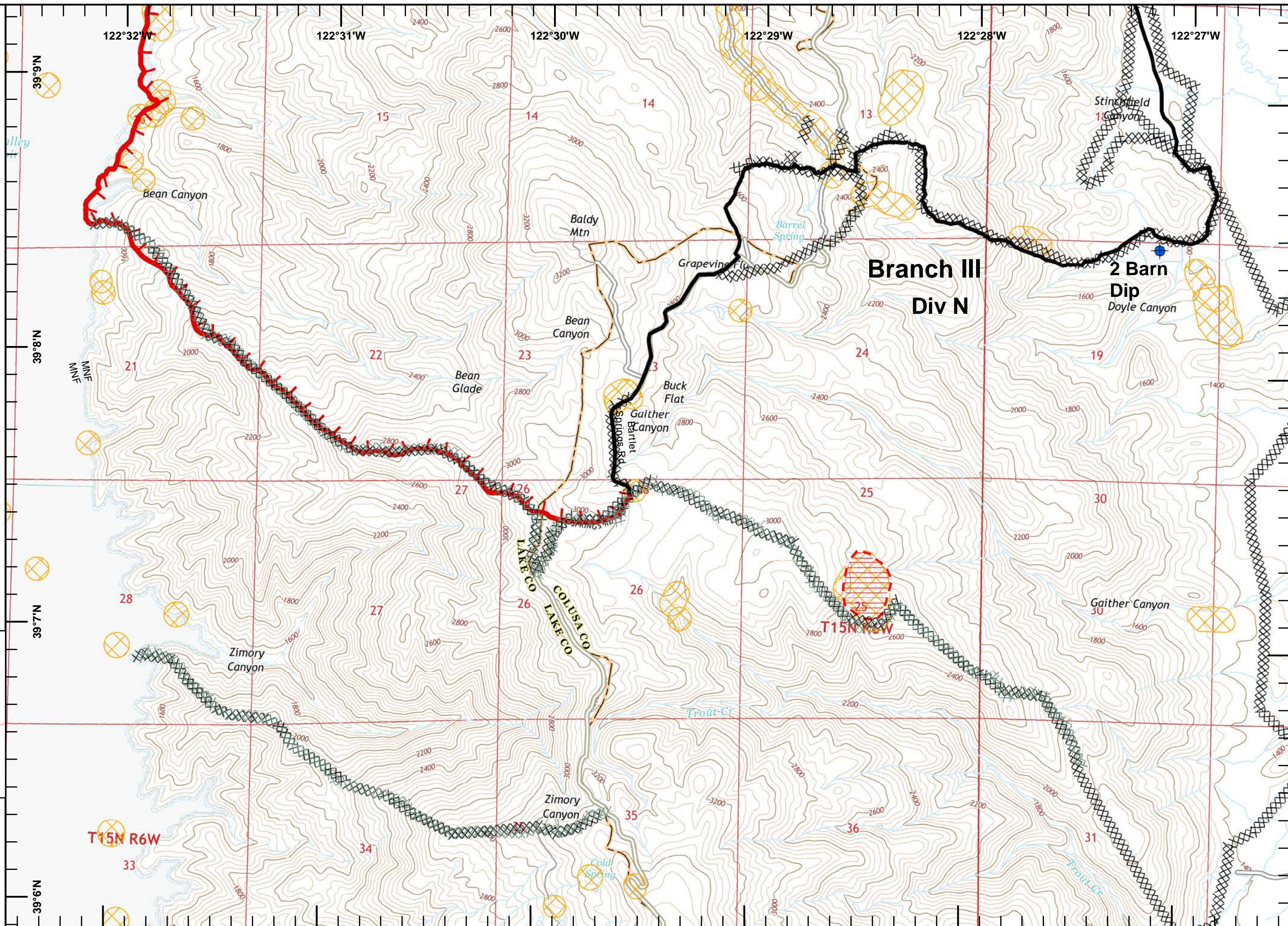


IAP Ranch Fire
Branch IV
Mendocino Complex
CA-MEU 008674
 0700 - 0700
 August 11, 2018
 Page 17 of 28

- Pawnee (2018) Dozer Line
- Dip Site
- Repeater
- Uncontrolled Fire Edge
- Completed Line
- Completed Dozer Line
- Equipment Avoidance Areas
- Life Hazard Zone

1	2	3	4	5	6
7	8	9	10	11	12
13	14	15	16	17	18
19	20	21	22	23	24
25	26	27	28	29	30

Miles: 0 0.125 0.25 0.5
1:24,000
 IMT2 GIS
 8/11/2018
 02:48 hrs






IAP Ranch Fire
 Branch IV
 Mendocino Complex
 CA-MEU 008674

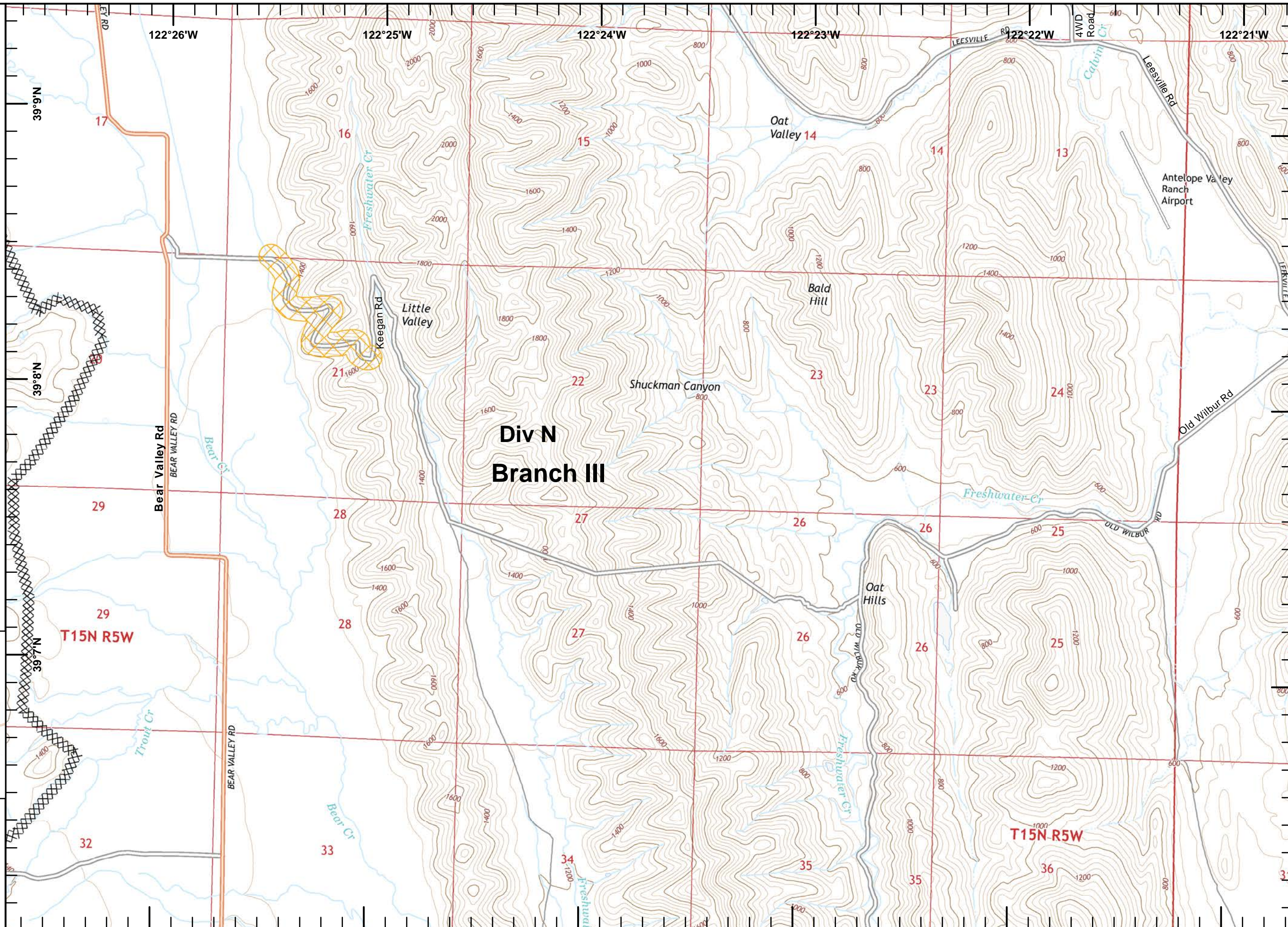
0700 - 0700
 August 11, 2018
 Page 18 of 28

-  Completed Dozer Line
-  Equipment Avoidance Areas

1	2	3	4	5	6
7	8	9	10	11	12
13	14	15	16	17	18
19	20	21	22	23	24
25	26	27	28	29	30










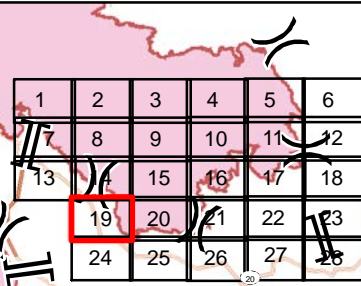
Miles
 0 0.125 0.25 0.5
1:24,000
 IMT2 GIS
 8/11/2018
 02:49 hrs



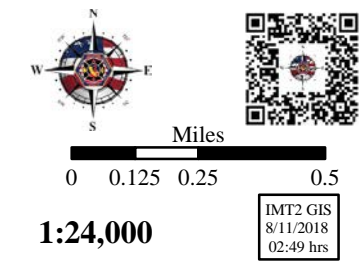


IAP Ranch Fire
Branch IV
Mendocino Complex
CA-MEU 008674
 0700 - 0700
 August 11, 2018
 Page 19 of 28

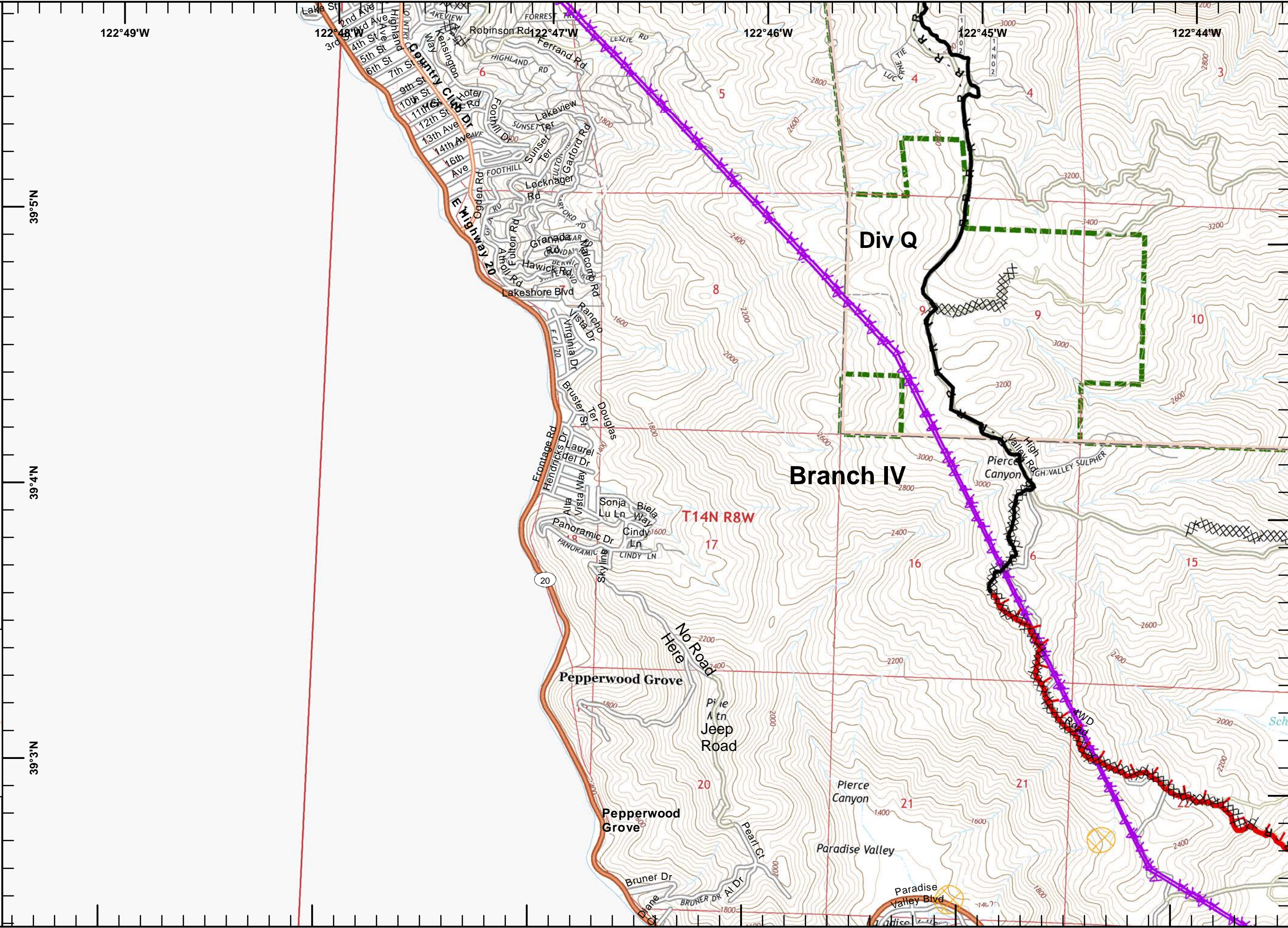
-  Uncontrolled Fire Edge
-  Completed Line
-  Completed Dozer Line
-  Road as Completed Line
-  Equipment Avoidance Areas
-  Aerial Hazard
-  USDA Forest Service



1	2	3	4	5	6
7	8	9	10	11	12
13	14	15	16	17	18
19	20	21	22	23	24
25	26	27	28	29	30



Miles
 0 0.125 0.25 0.5
 1:24,000
 IMT2 GIS
 8/11/2018
 02:49 hrs





IAP Ranch Fire
Branch IV
Mendocino Complex
CA-MEU 008674

0700 - 0700
 August 11, 2018
 Page 20 of 28

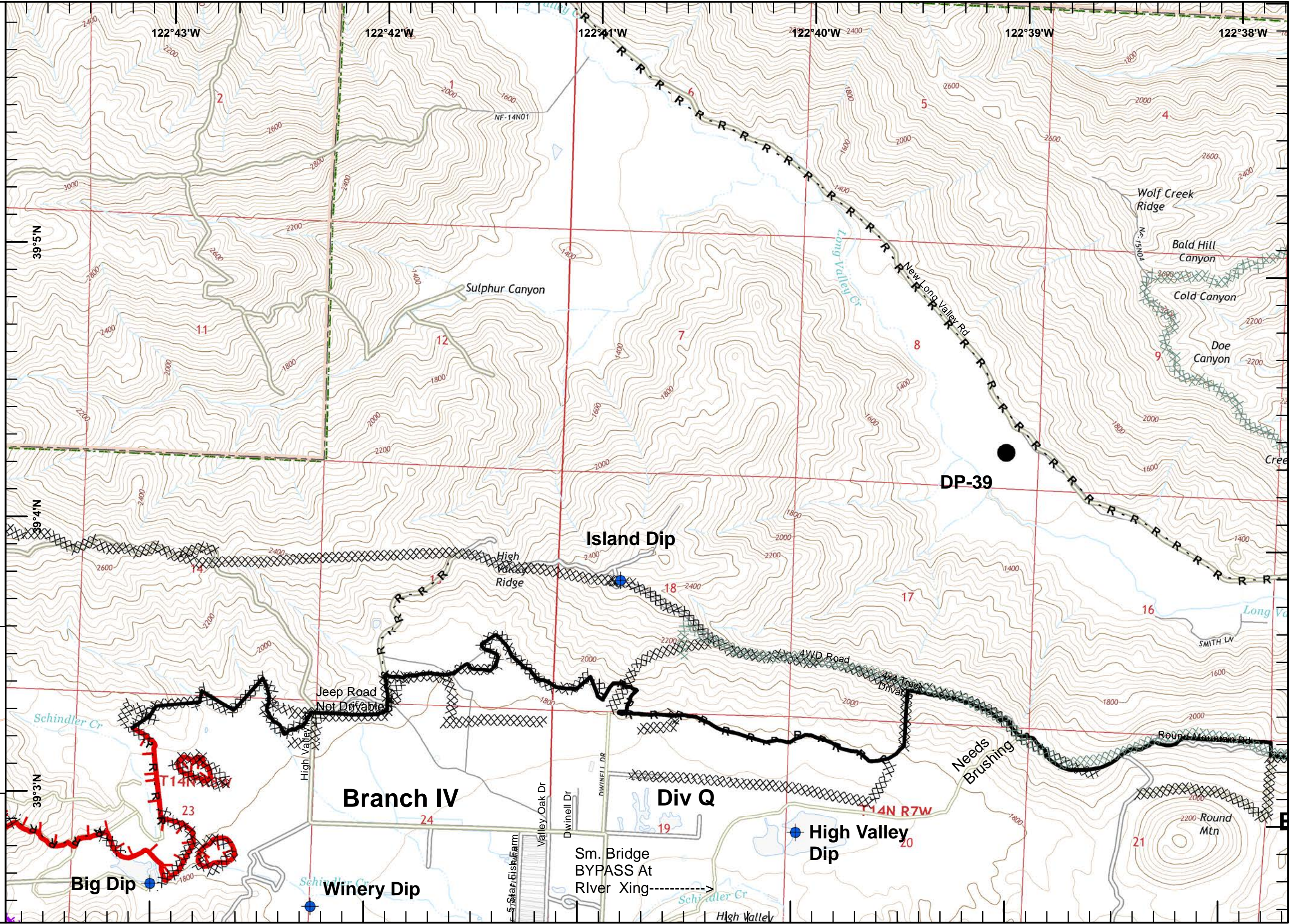
- Pawnee (2018) Dozer Line
- Dip Site
- Drop Point
- Uncontrolled Fire Edge
- Completed Line
- Completed Dozer Line
- Completed Hand Line
- Road as Completed Line
- Aerial Hazard
- USDA Forest Service

1	2	3	4	5	6
7	8	9	10	11	12
13	14	15	16	17	18
19	20	21	22	23	24
25	26	27	28	29	30

Scale: 0 0.125 0.25 0.5 Miles

Scale: 1:24,000

IMT2 GIS
8/11/2018
02:50 hrs





IAP Ranch Fire
Branch IV
Mendocino Complex
CA-MEU 008674

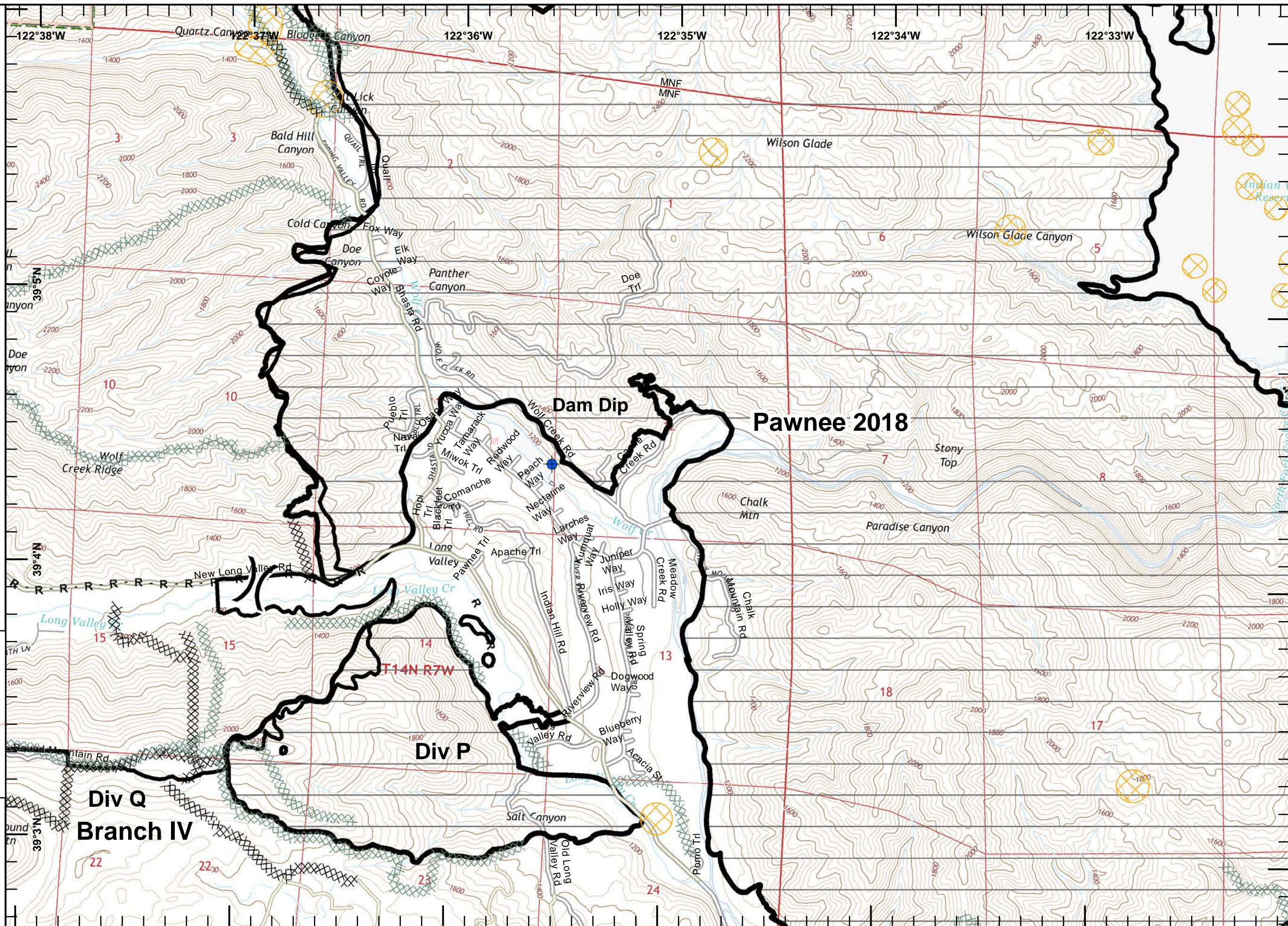
0700 - 0700
 August 11, 2018
 Page 21 of 28

- Pawnee (2018) Dozer Line
- Division Break
- Dip Site
- Completed Line
- Completed Dozer Line
- Road as Completed Line
- Equipment Avoidance Areas
- USDA Forest Service

1	2	3	4	5	6
7	8	9	10	11	12
13	14	15	16	17	18
19	20	21	22	23	24
25	26	27	28	29	30

Miles
 0 0.125 0.25 0.5

1:24,000
 IMT2 GIS
 8/11/2018
 02:50 hrs



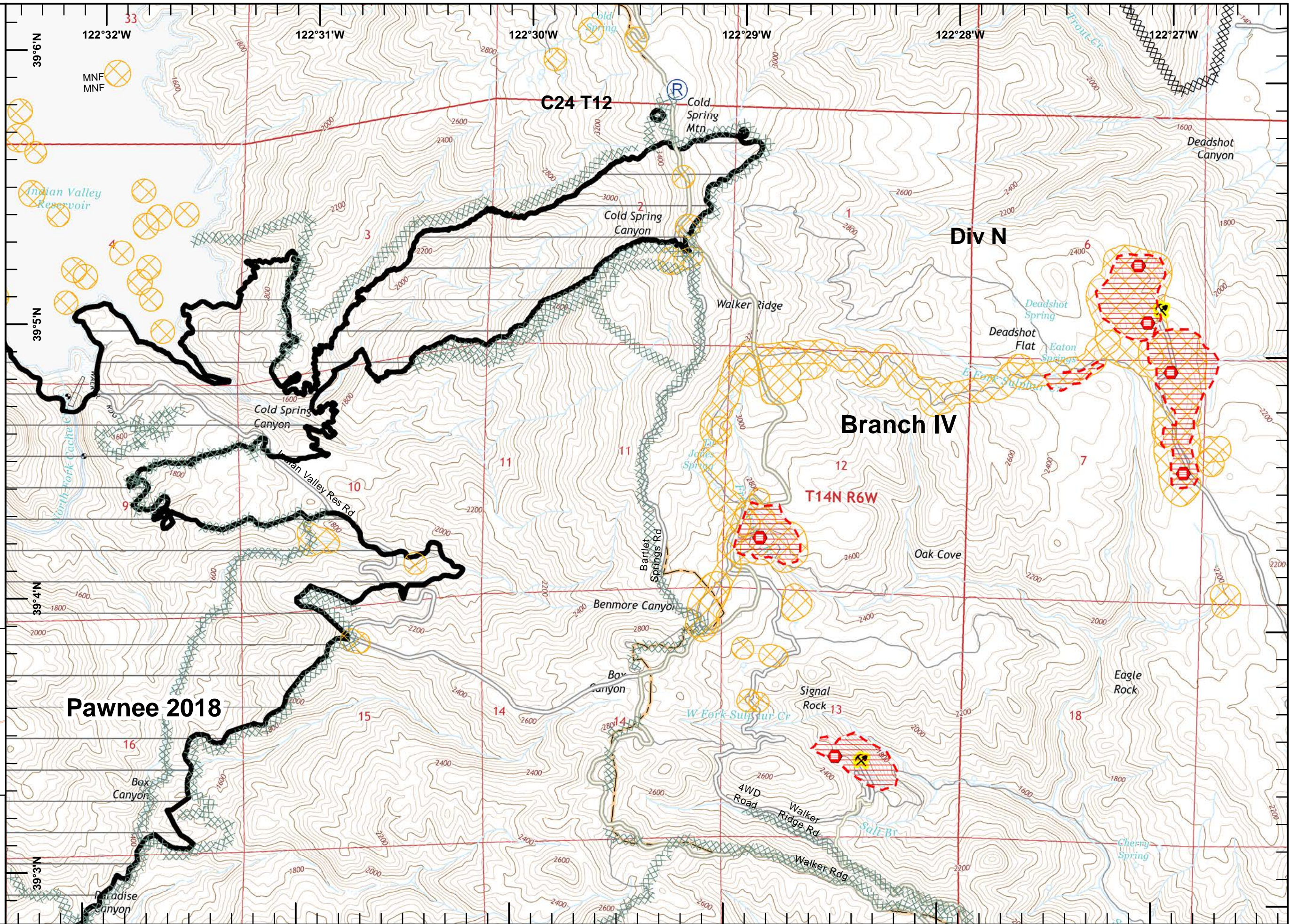


IAP Ranch Fire
Branch IV
Mendocino Complex
CA-MEU 008674
 0700 - 0700
 August 11, 2018
 Page 22 of 28

- Pawnee (2018) Dozer Line
- Repeater
- Completed Dozer Line
- Equipment Avoidance Areas
- Life Hazard
- Life Hazard Zone
- Mercury Mines

1	2	3	4	5	6
7	8	9	10	11	12
13	14	15	16	17	18
19	20	21	22	23	24
25	26	27	28	29	30

Miles
 0 0.125 0.25 0.5
1:24,000
 IMT2 GIS
 8/11/2018
 02:51 hrs





IAP Ranch Fire
 Branch IV
 Mendocino Complex
 CA-MEU 008674
 0700 - 0700
 August 11, 2018
 Page 23 of 28

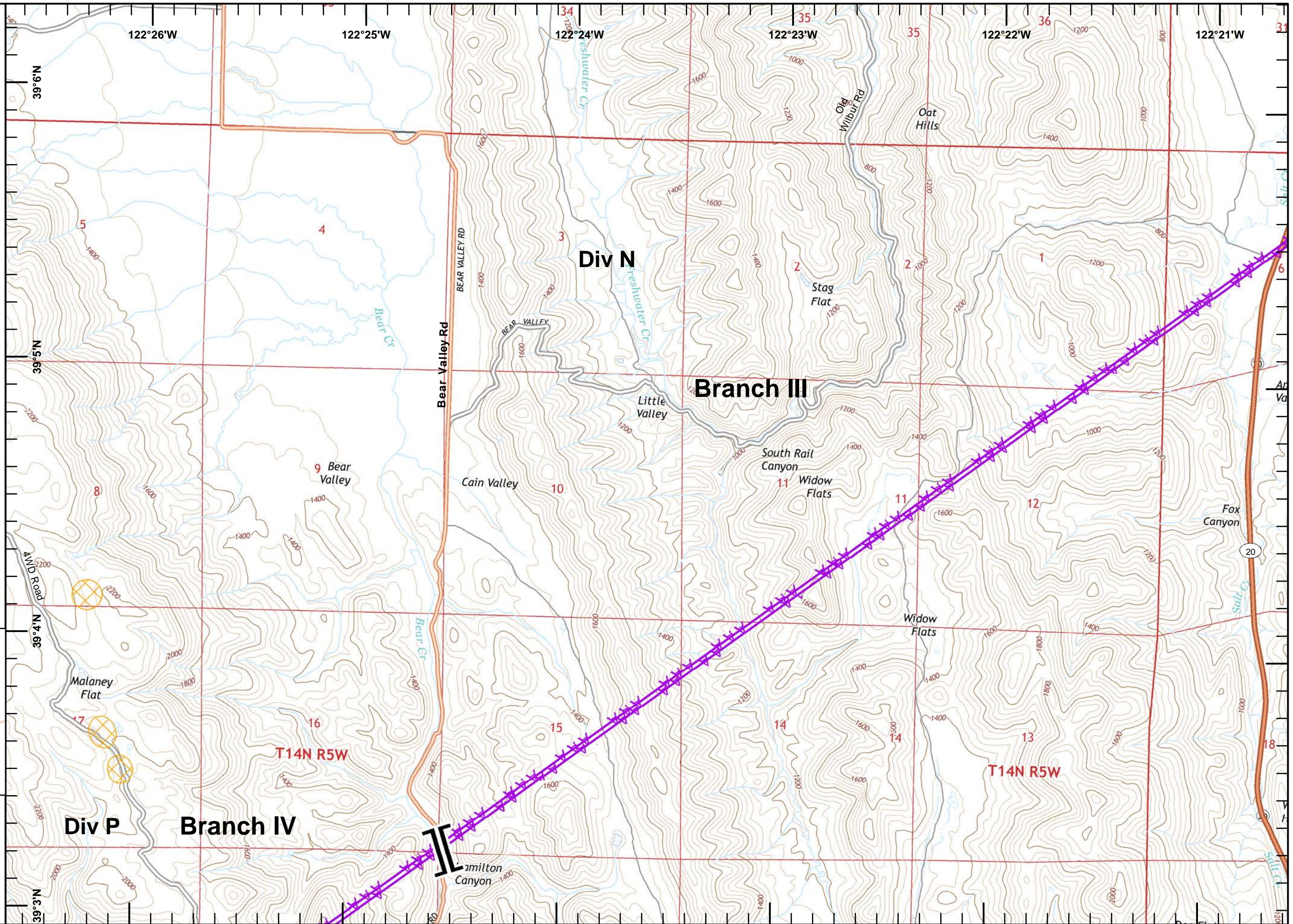
|| Branch Break

Equipment Avoidance Areas

Aerial Hazard

1	2	3	4	5	6
7	8	9	10	11	12
13	14	15	16	17	18
19	20	21	22	23	24
25	26	27	28	29	30

Miles
 0 0.125 0.25 0.5
 1:24,000
 IMT2 GIS
 8/11/2018
 02:51 hrs





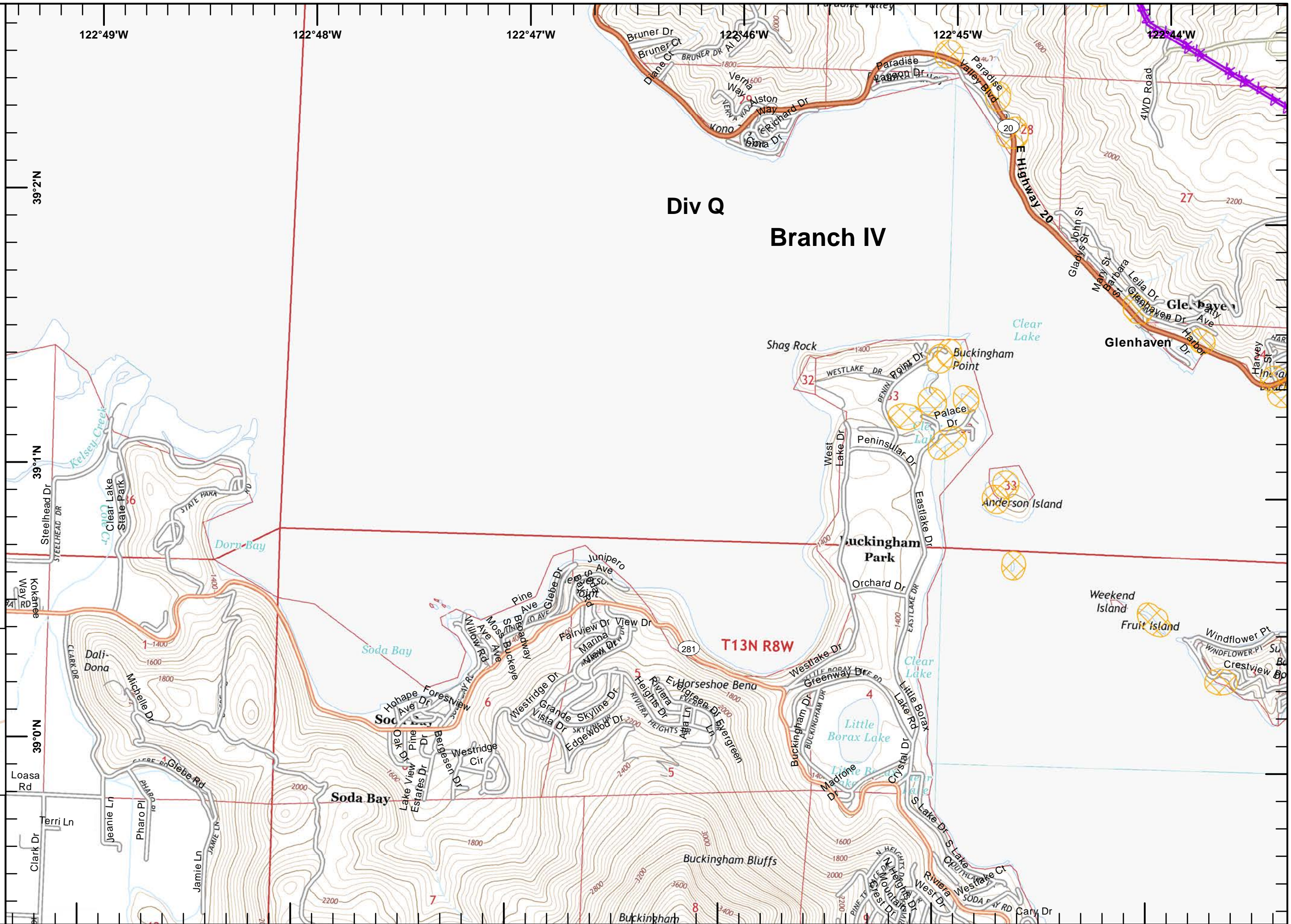
IAP Ranch Fire
Branch IV
Mendocino Complex
CA-MEU 008674

0700 - 0700
 August 11, 2018
 Page 24 of 28

Equipment Avoidance Areas
 Aerial Hazard

1	2	3	4	5	6
7	8	9	10	11	12
13	14	15	16	17	18
19	20	21	22	23	24
25	26	27	28	29	30

1:24,000
 IMT2 GIS
 8/11/2018
 02:52 hrs



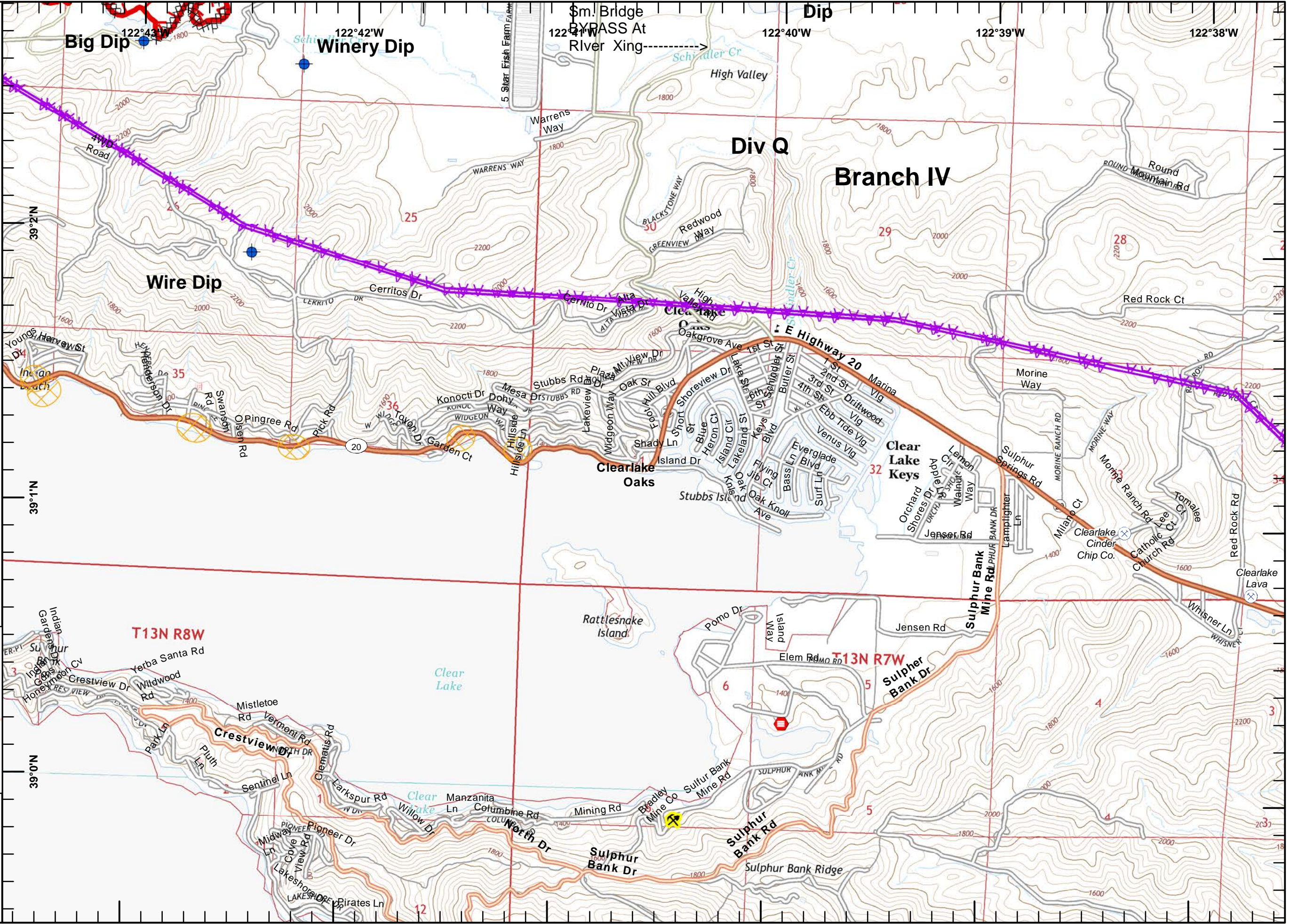


IAP Ranch Fire
 Branch IV
 Mendocino Complex
 CA-MEU 008674
 0700 - 0700
 August 11, 2018
 Page 25 of 28

- Dip Site
- Uncontrolled Fire Edge
- Completed Dozer Line
- Equipment Avoidance Areas
- Aerial Hazard
- Life Hazard
- Mercury Mines

1	2	3	4	5	6
7	8	9	10	11	12
13	14	15	16	17	18
19	20	21	22	23	24
24	25	26	27	28	29

Miles
 0 0.125 0.25 0.5
1:24,000
 IMT2 GIS
 8/11/2018
 02:52 hrs



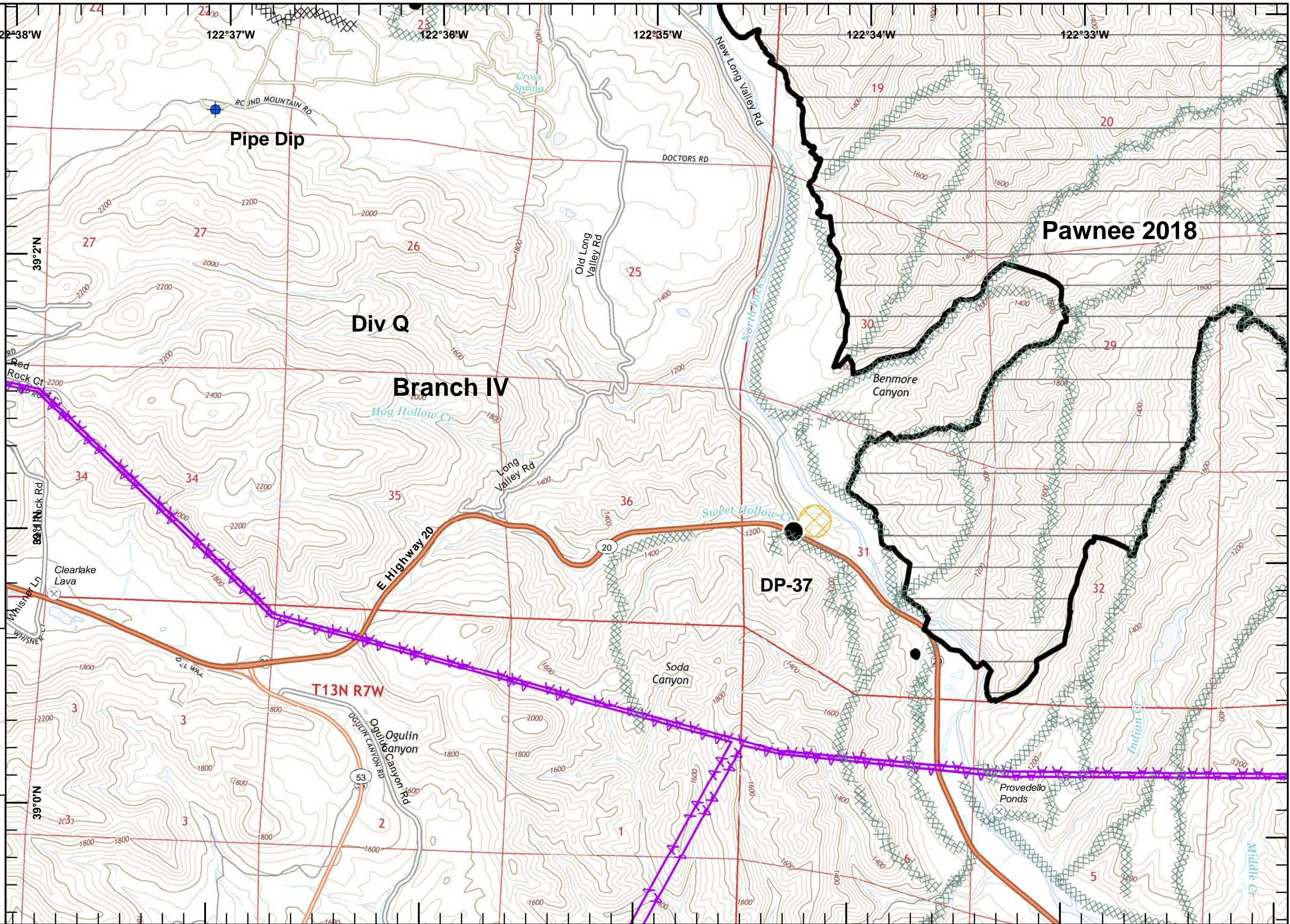


IAP Ranch Fire
 Branch IV
 Mendocino Complex
 CA-MEU 008674
 0700 - 0700
 August 11, 2018
 Page 26 of 28

- Pawnee (2018) Dozer Line
- Dip Site
- Drop Point
- Completed Dozer Line
- Equipment Avoidance Areas
- Aerial Hazard

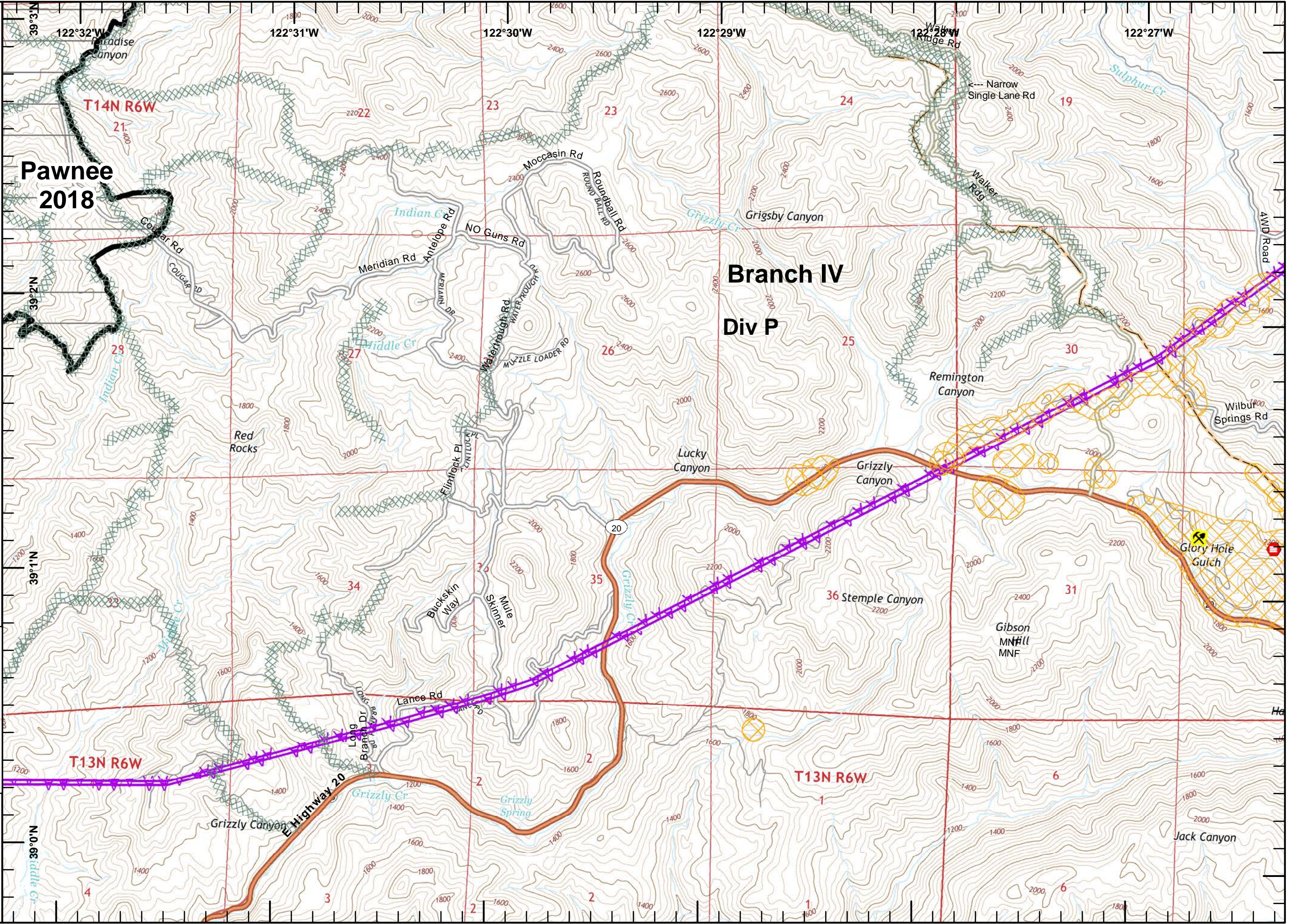
1	2	3	4	5	6
7	8	9	10	11	12
13	14	15	16	17	18
19	20	21	22	23	24
25	26	27	28	29	30

Miles
 0 0.125 0.25 0.5
 1:24,000
 IMT2 GIS
 8/11/2018
 02:53 hrs





IAP Ranch Fire
Branch IV
Mendocino Complex
CA-MEU 008674
 0700 - 0700
 August 11, 2018
 Page 27 of 28



- Pawnee (2018) Dozer Line
- Equipment Avoidance Areas
- Aerial Hazard
- Life Hazard
- Mercury Mines

1	2	3	4	5	6
7	8	9	10	11	12
13	14	15	16	17	18
19	20	21	22	23	24
25	26	27	28	29	30

Miles: 0 0.125 0.25 0.5
 Scale: 1:24,000
 Metadata: IMT2 GIS, 8/11/2018, 02:54 hrs



IAP Ranch Fire
Branch IV
Mendocino Complex
CA-MEU 008674

0700 - 0700
 August 11, 2018
 Page 28 of 28

[[Branch Break

Equipment Avoidance Areas

Aerial Hazard

Life Hazard

Mercury Mines

1	2	3	4	5	6
7	8	9	10	11	12
13	14	15	16	17	18
19	20	21	22	23	24
25	26	27	28	29	30

0 0.125 0.25 0.5 Miles

1:24,000

IMT2 GIS
8/11/2018
02:54 hrs

