



IAP Grid Ranch Fire

Branch V

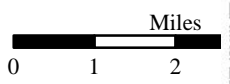
Mendocino Complex

CA-MEU 008674

0700-0700

August 11, 2018

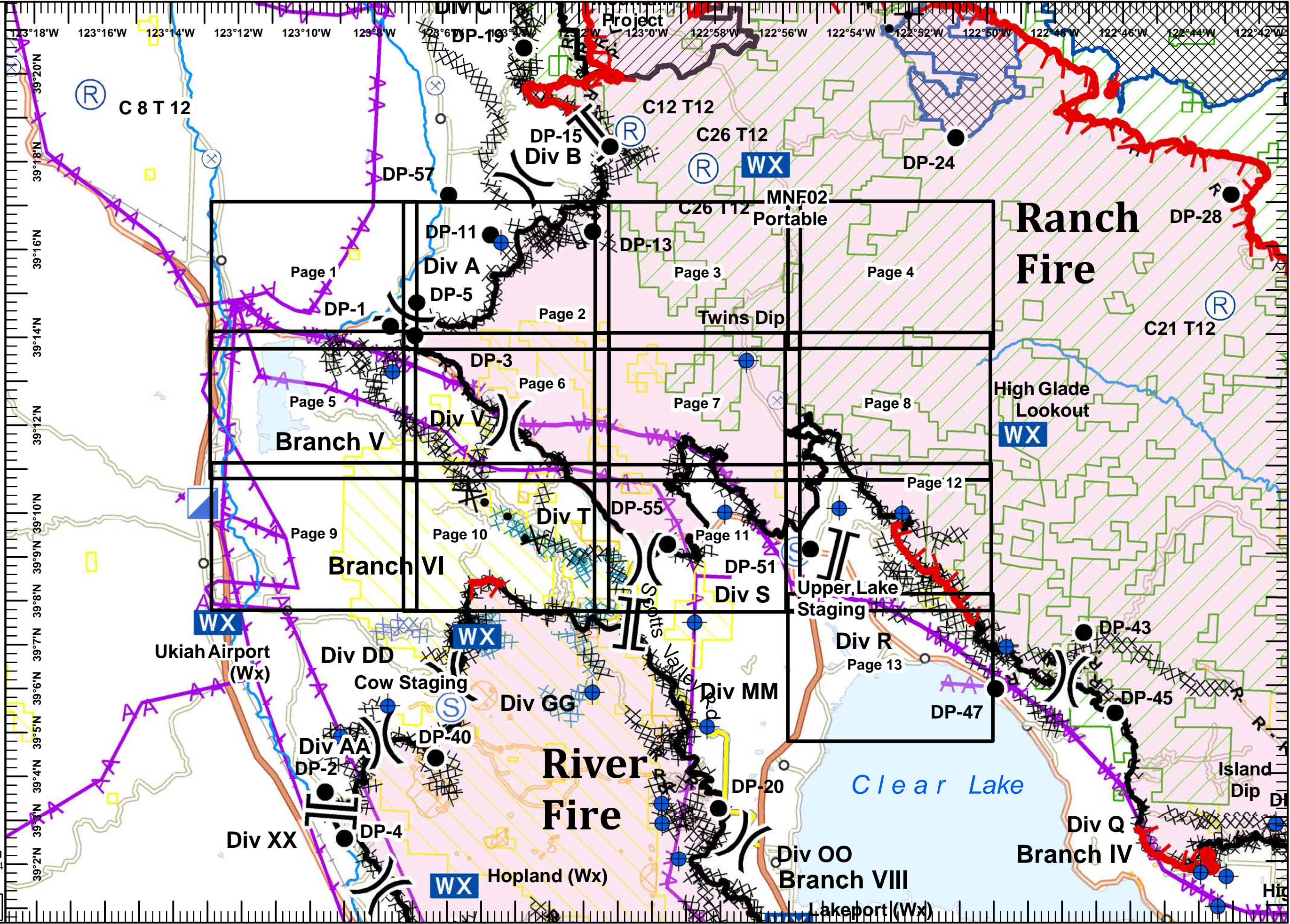
- Division Break
- Branch Break
- Dip Site
- Drop Point
- Incident Command Post
- Mobile Weather Unit
- Repeater
- Staging Area
- Uncontrolled Fire Edge
- Completed Line
- Completed Dozer Line
- Completed Hand Line
- Road as Completed Line
- Proposed Dozer Line
- Aerial Hazard
- Equipment Avoidance Areas
- Bureau of Land Management
- USDA Forest Service
- Active Mines (2010)
- Pawnee (2018) Dozer Line



1:150,000



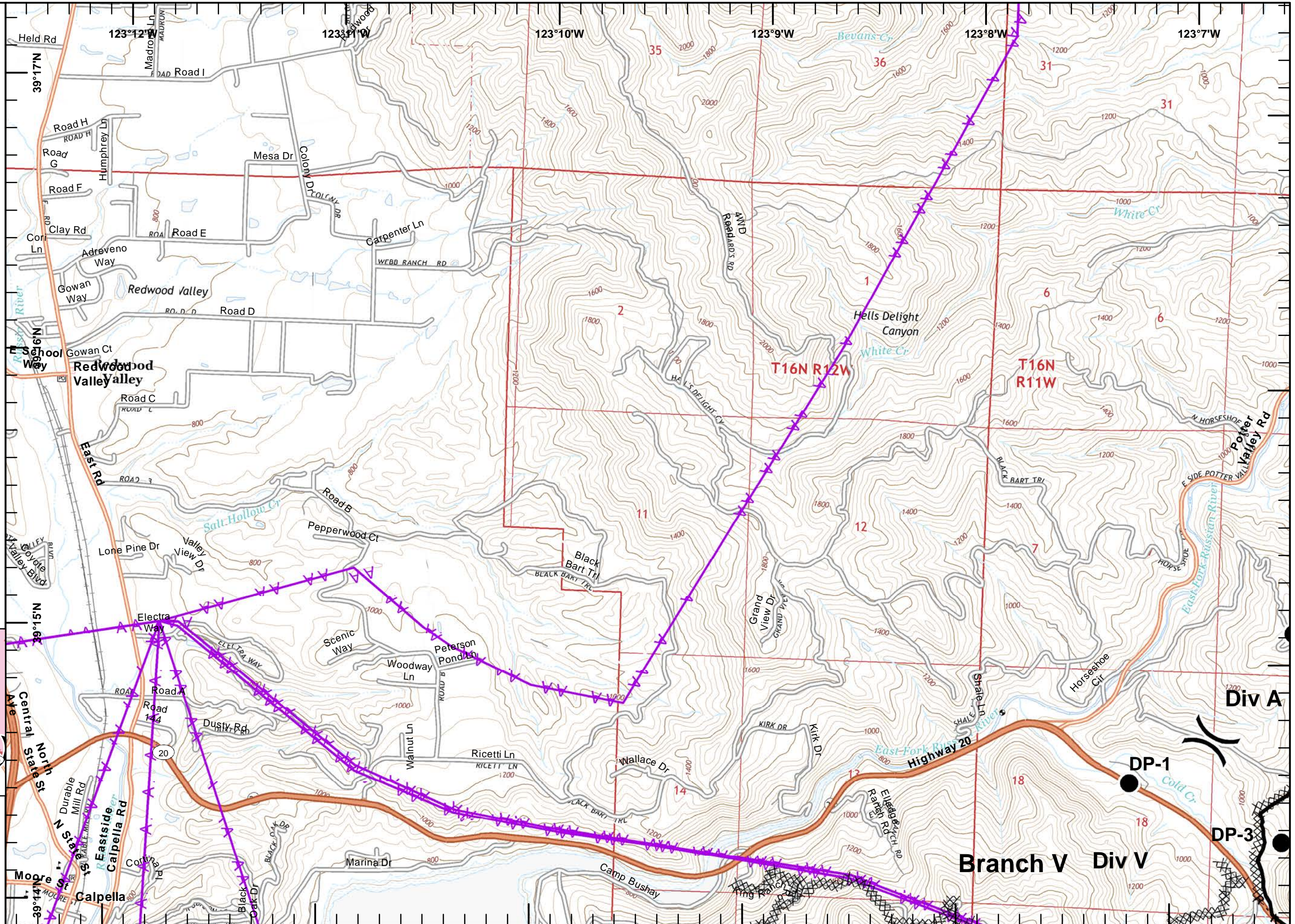

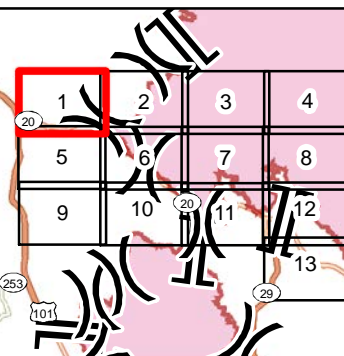
IMT2 GIS
8/11/2018
04:00 hrs





IAP Ranch Fire
Branch V
Mendocino Complex
CA-MEU 008674
 0700 - 0700
 August 11, 2018
 Page 1 of 13

- Division Break
- Drop Point
- Completed Line
- Completed Dozer Line
- Road as Completed Line
- Aerial Hazard



Div A

Branch V Div V

DP-1

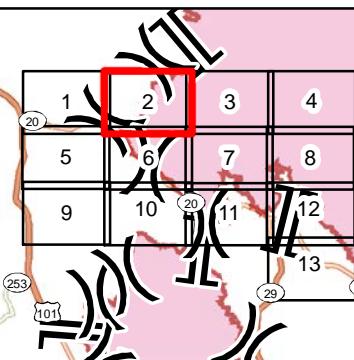
DP-3



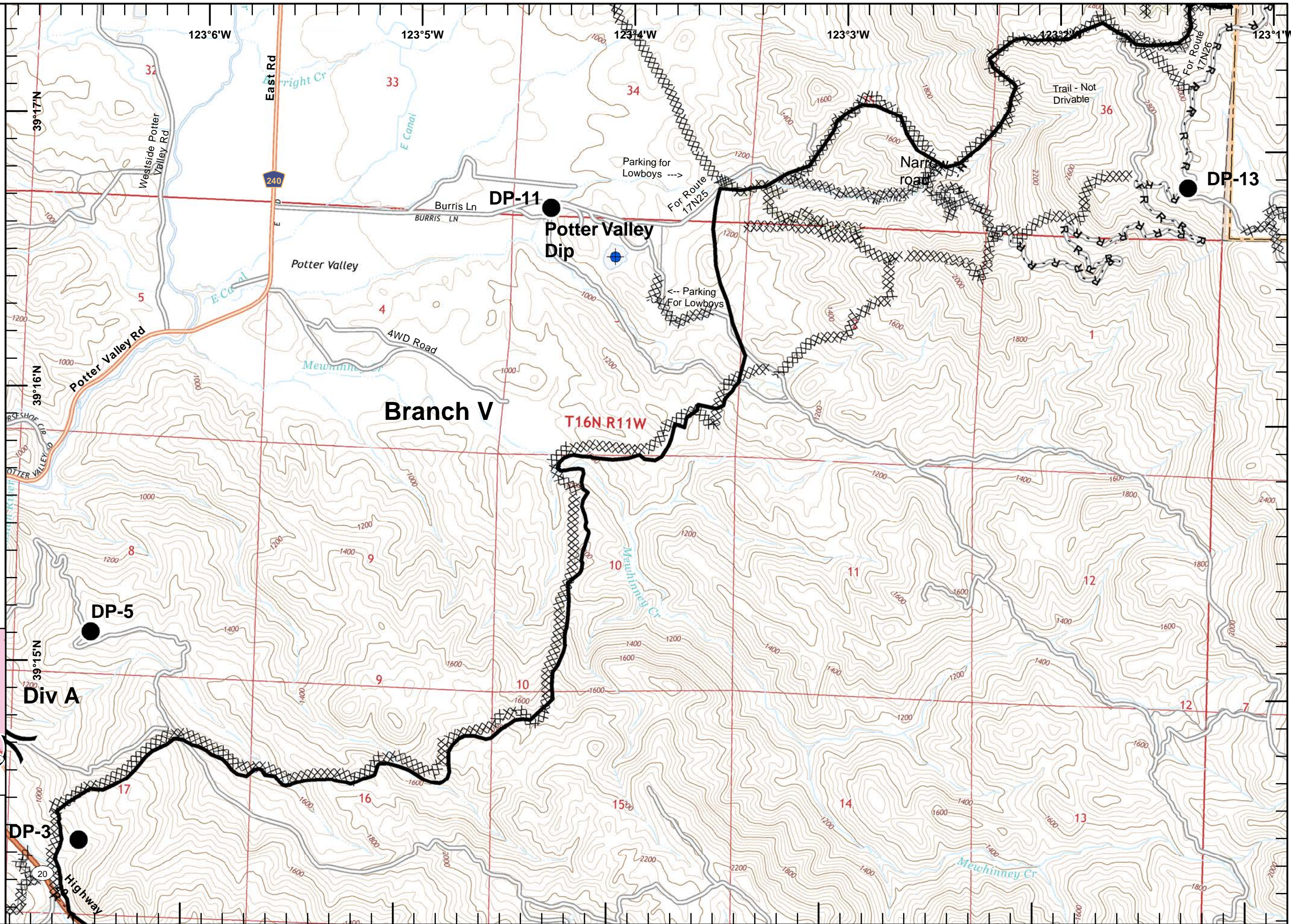
IAP Ranch Fire
Branch V
Mendocino Complex
CA-MEU 008674

0700 - 0700
 August 11, 2018
 Page 2 of 13

- Division Break
- Dip Site
- Drop Point
- Completed Line
- Completed Dozer Line
- Completed Hand Line
- Road as Completed Line







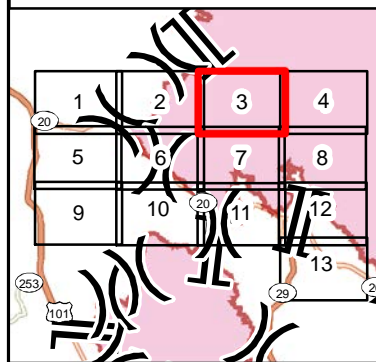
1:24,000
 IMT2 GIS
 8/11/2018
 04:02 hrs





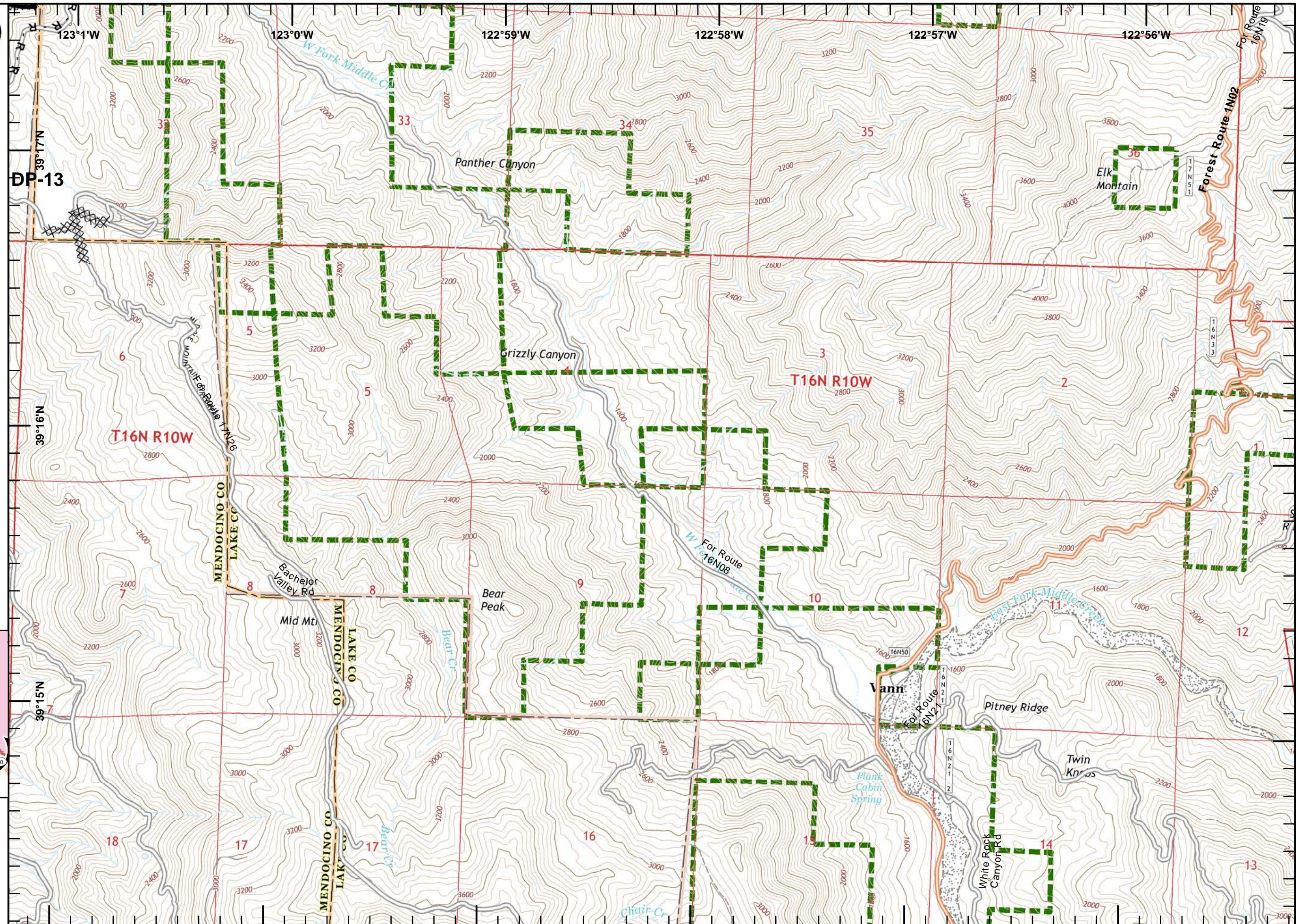
IAP Ranch Fire
 Branch V
 Mendocino Complex
 CA-MEU 008674
 0700 - 0700
 August 11, 2018
 Page 3 of 13

-  Completed Line
-  Completed Dozer Line
-  Road as Completed Line
-  USDA Forest Service



Miles
0 0.125 0.25 0.5

1:24,000
 IMT2 GIS
 8/11/2018
 04:02 hrs

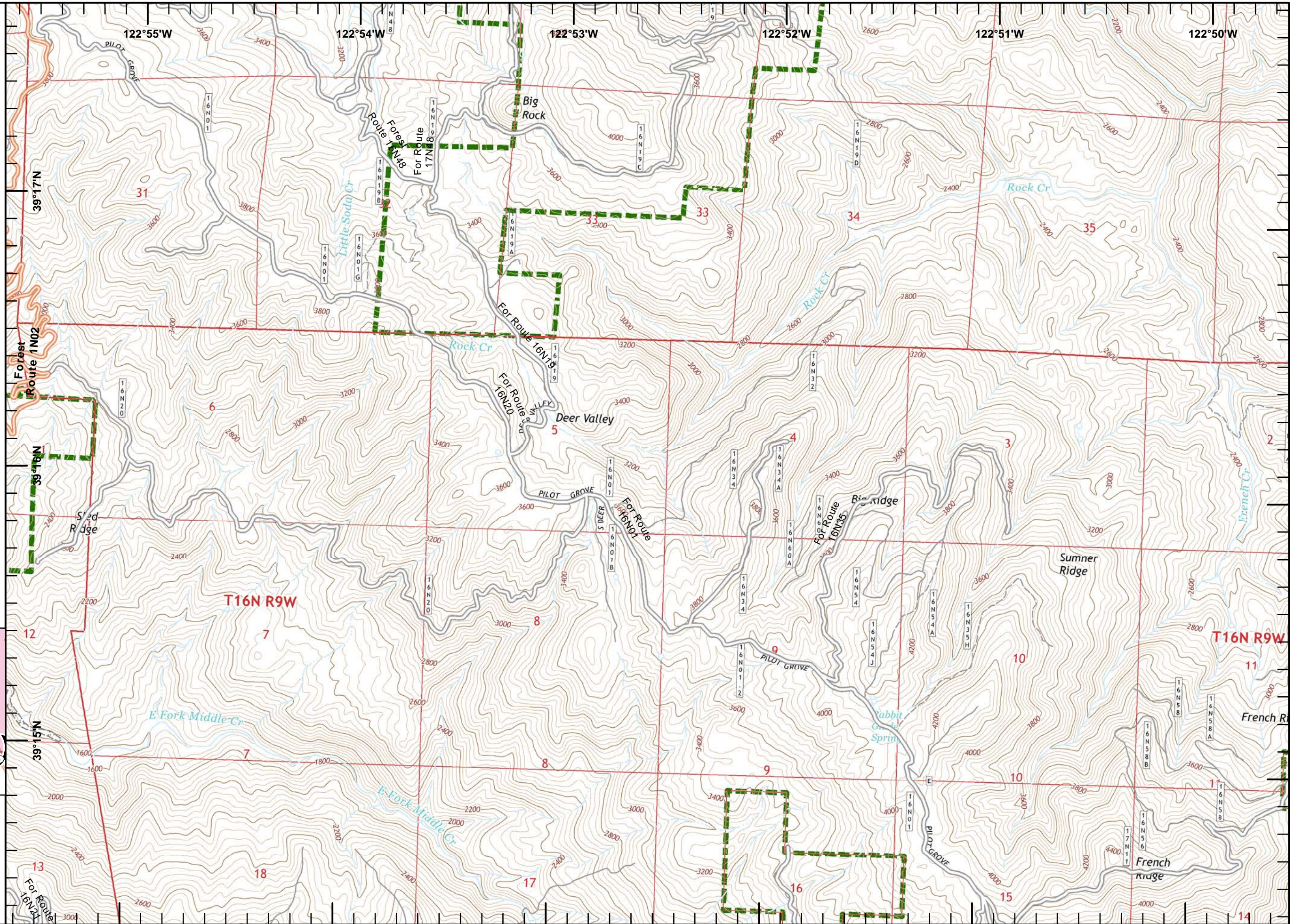
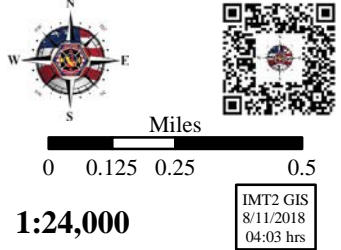
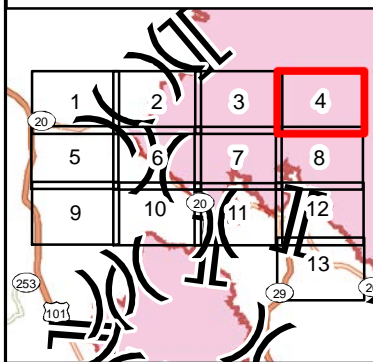




IAP Ranch Fire
Branch V
Mendocino Complex
CA-MEU 008674

0700 - 0700
August 11, 2018
Page 4 of 13

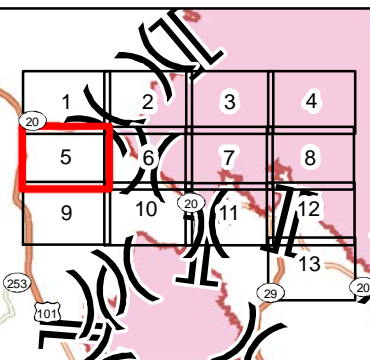
USDA Forest Service



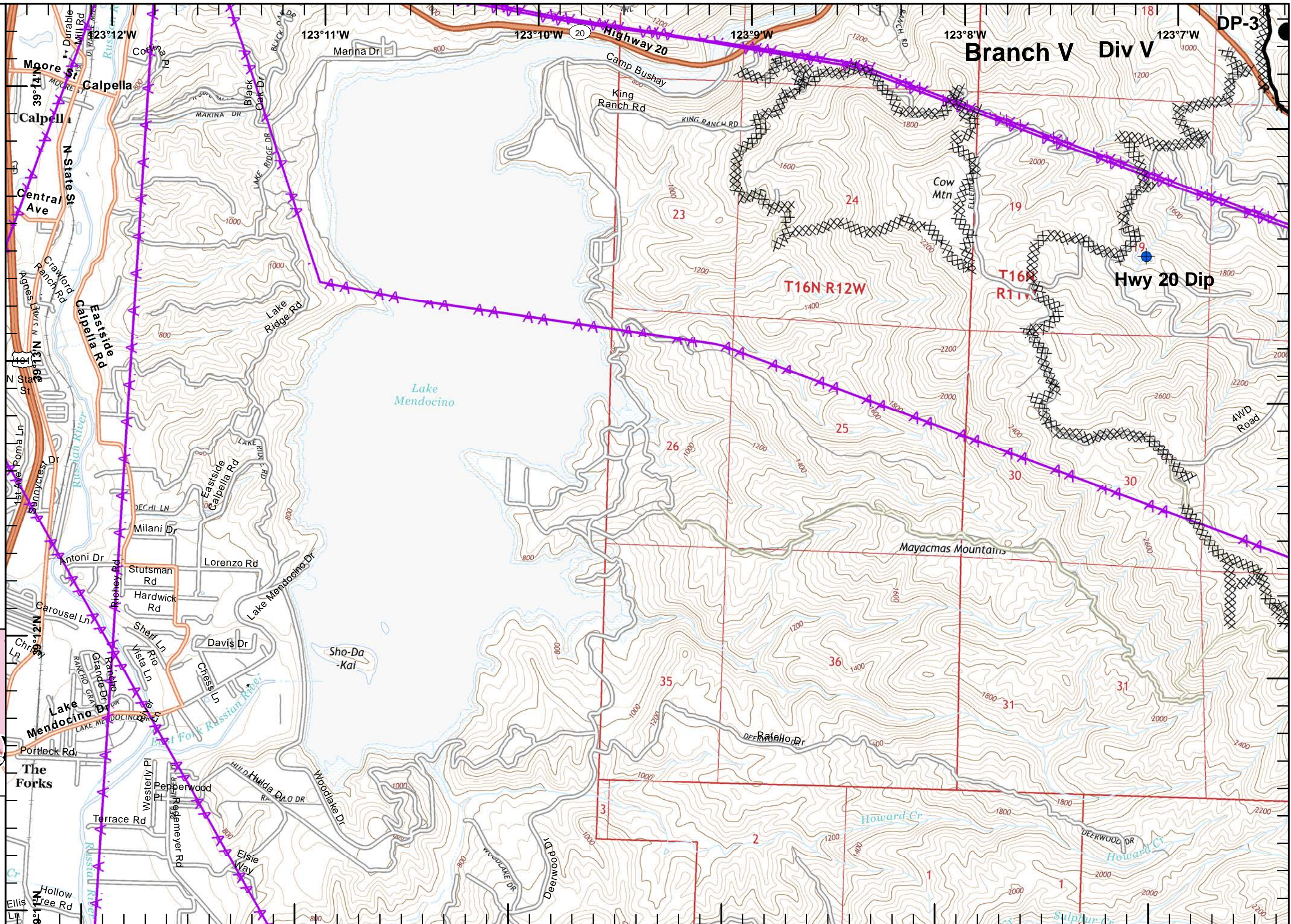


IAP Ranch Fire
Branch V
Mendocino Complex
CA-MEU 008674
 0700 - 0700
 August 11, 2018
 Page 5 of 13

- Dip Site
- Drop Point
- Completed Line
- Completed Dozer Line
- Road as Completed Line
- Aerial Hazard



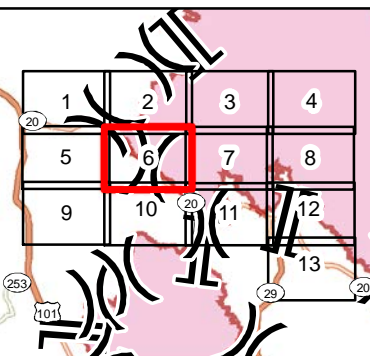
1:24,000
 IMT2 GIS
 8/11/2018
 04:03 hrs



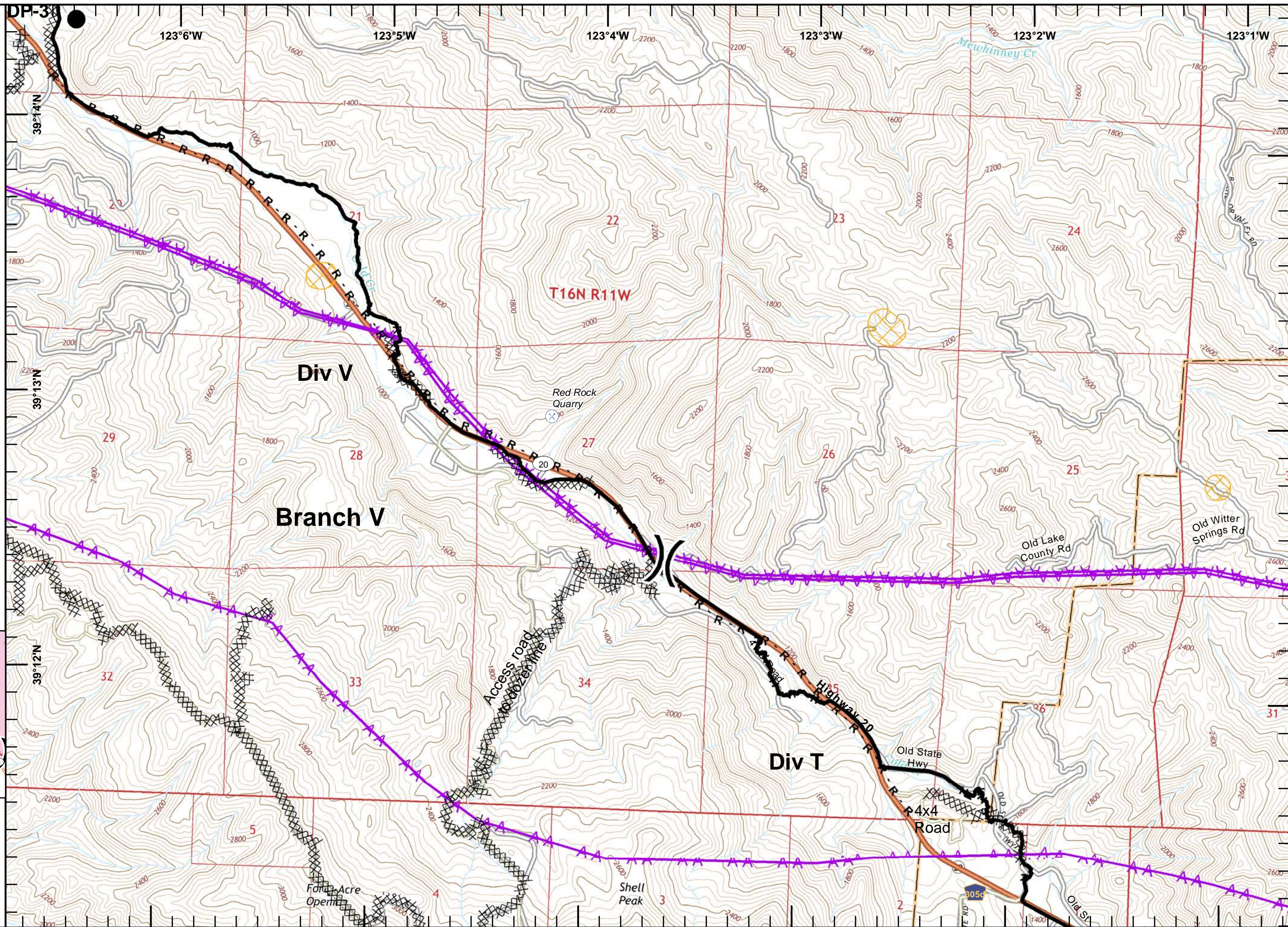


IAP Ranch Fire
Branch V
Mendocino Complex
CA-MEU 008674
 0700 - 0700
 August 11, 2018
 Page 6 of 13

- Division Break
- Drop Point
- Completed Line
- Completed Dozer Line
- Completed Hand Line
- Road as Completed Line
- Proposed Dozer Line
- Equipment Avoidance Areas
- Aerial Hazard



1:24,000
 IMT2 GIS
 8/11/2018
 04:04 hrs

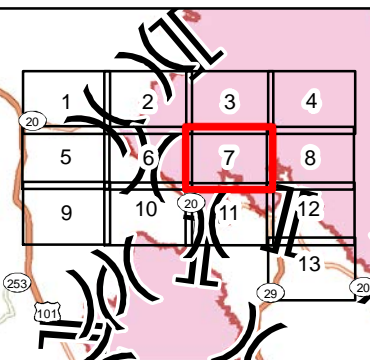




IAP Ranch Fire
Branch V
Mendocino Complex
CA-MEU 008674

0700 - 0700
 August 11, 2018
 Page 7 of 13

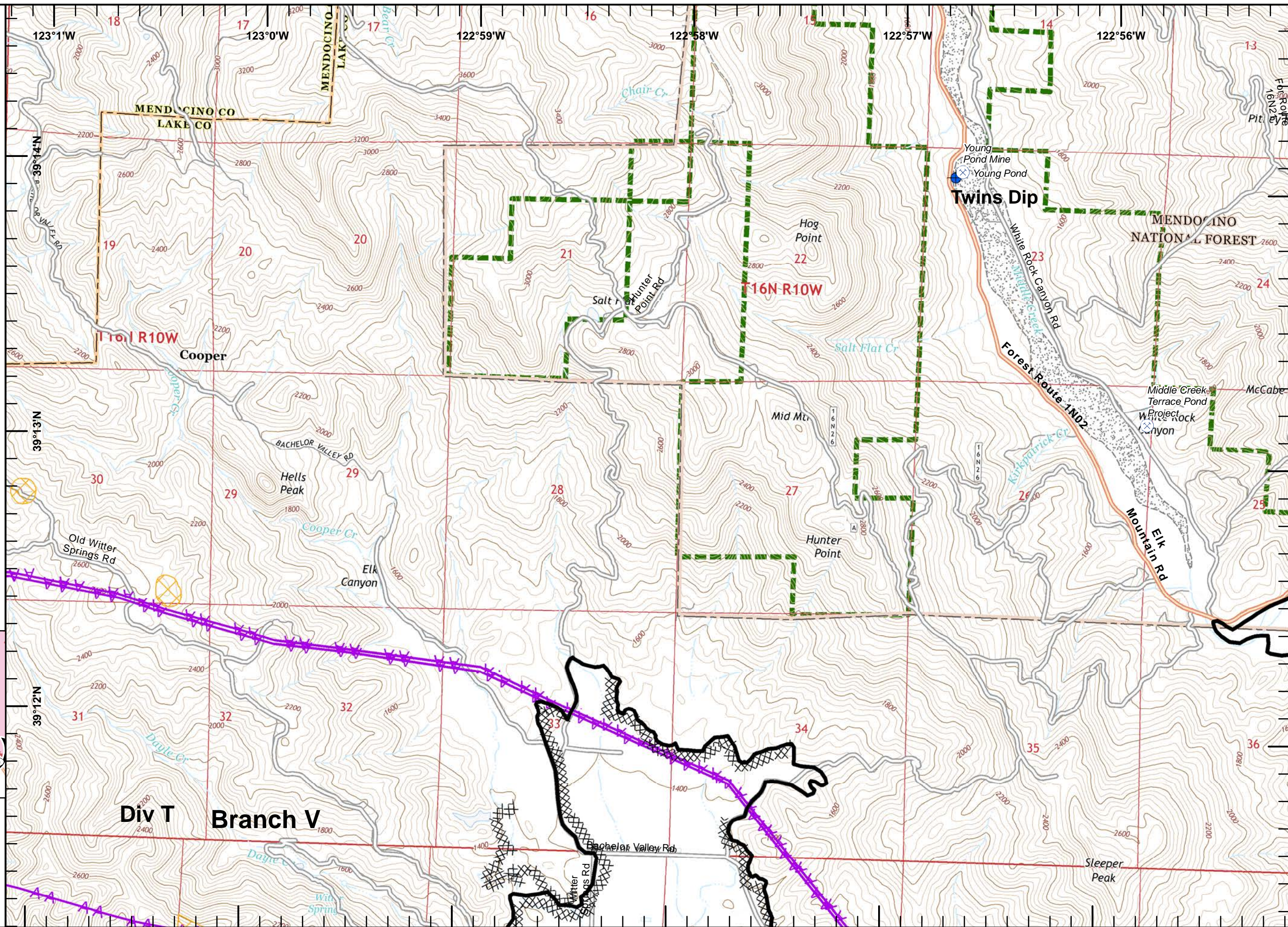
- Dip Site
- Completed Line
- Completed Dozer Line
- Equipment Avoidance Areas
- Aerial Hazard
- USDA Forest Service
- Equipment Avoidance Areas



Miles
 0 0.125 0.25 0.5

1:24,000





IMT2 GIS
 8/11/2018
 04:04 hrs

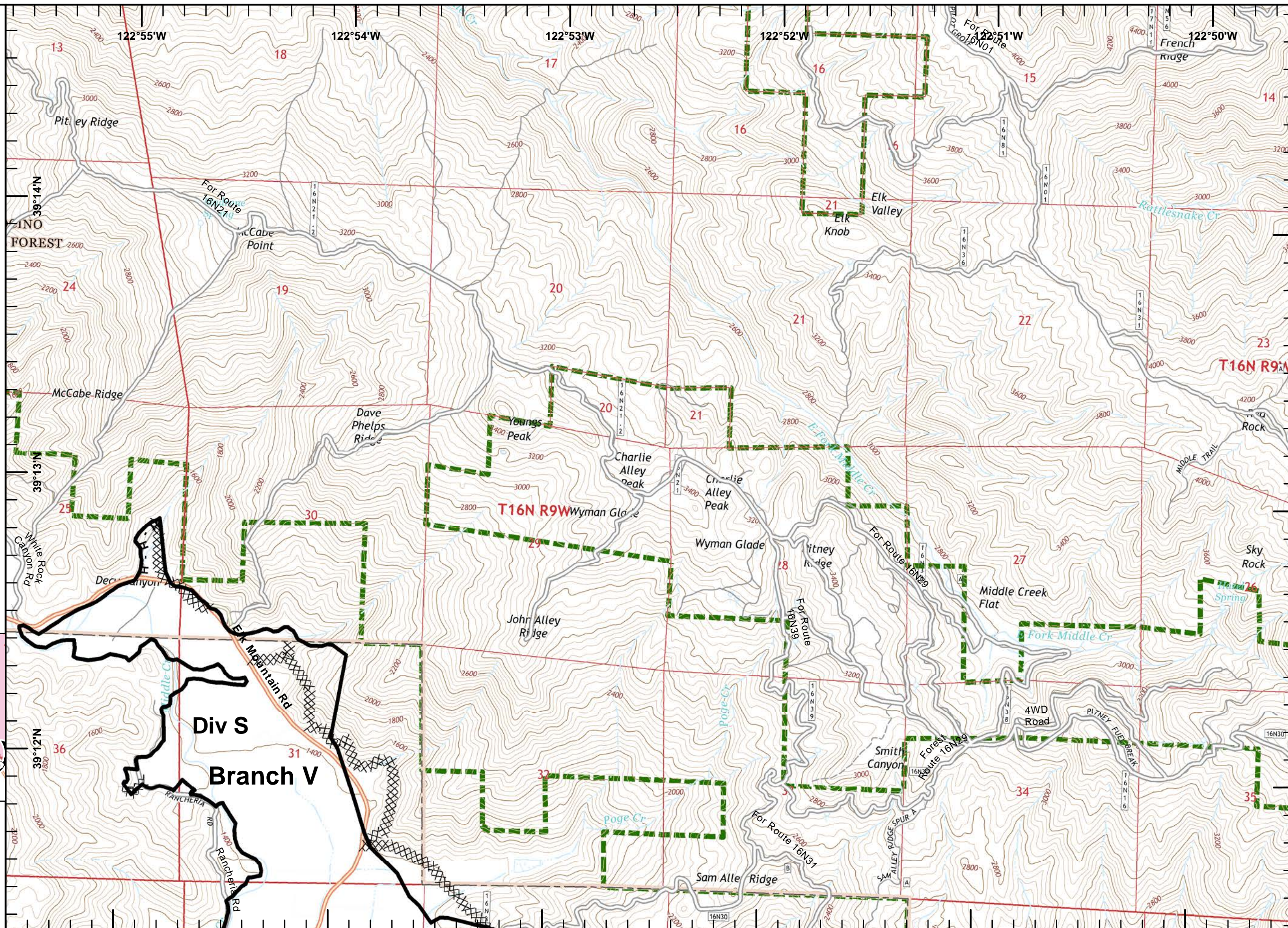

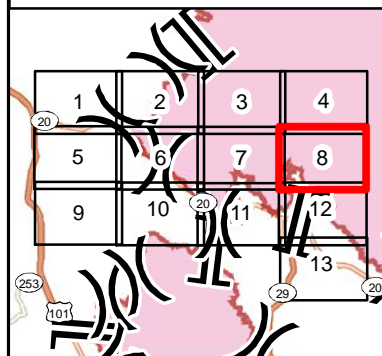




IAP Ranch Fire
Branch V
Mendocino Complex
CA-MEU 008674

0700 - 0700
 August 11, 2018
 Page 8 of 13

-  Completed Line
-  Completed Dozer Line
-  Completed Hand Line
-  USDA Forest Service

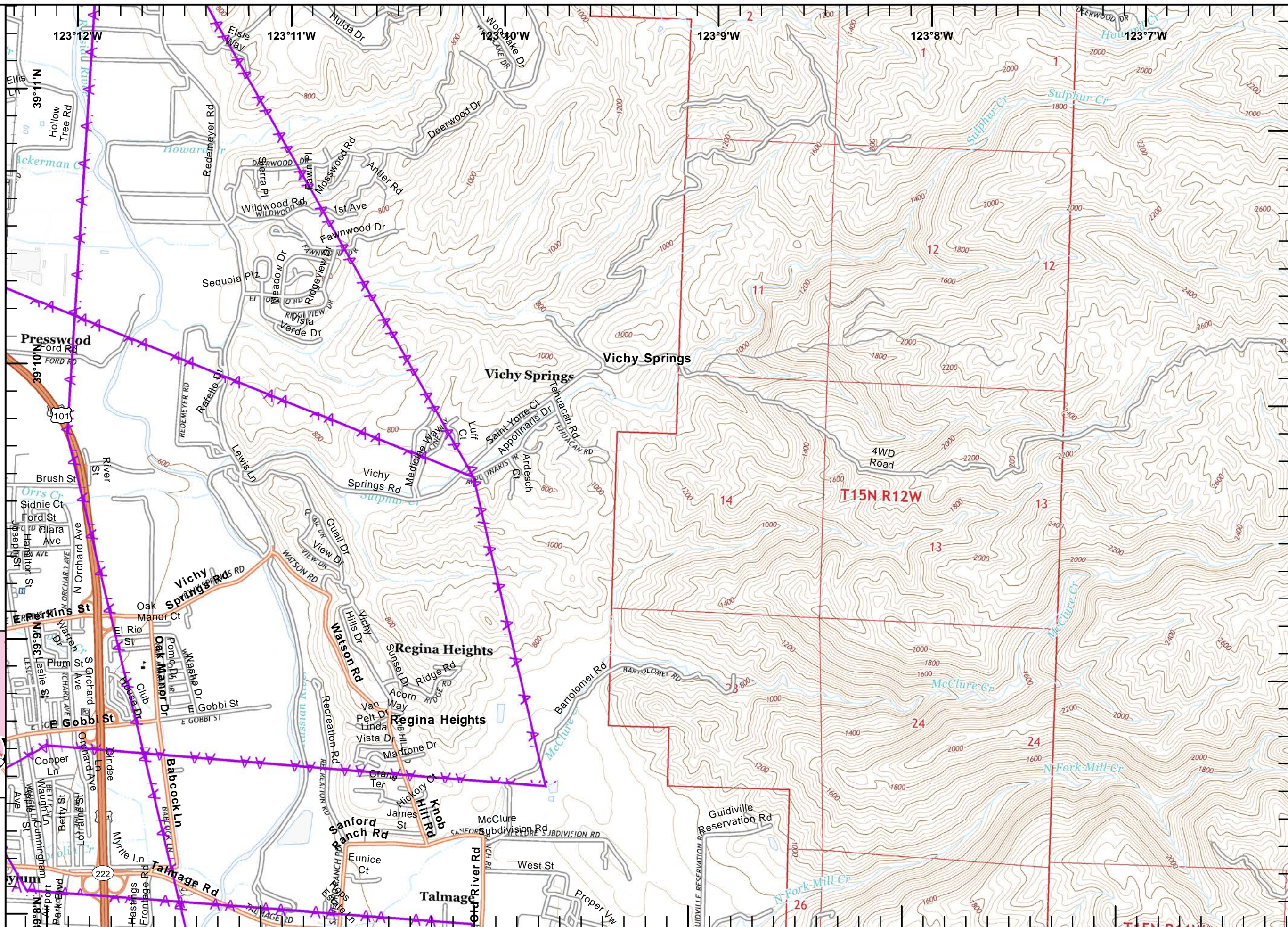

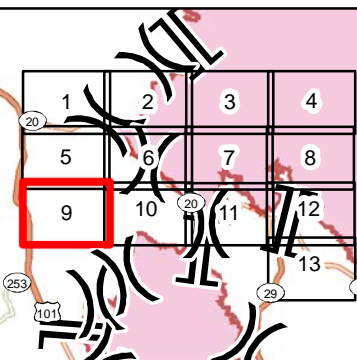




IAP Ranch Fire
Branch V
Mendocino Complex
CA-MEU 008674

0700 - 0700
August 11, 2018
Page 9 of 13

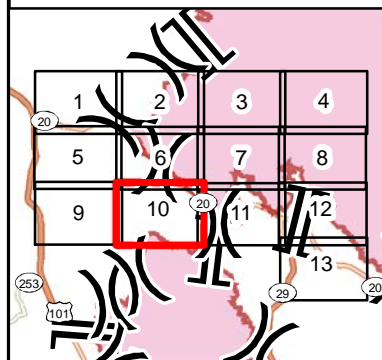
AA Aerial Hazard



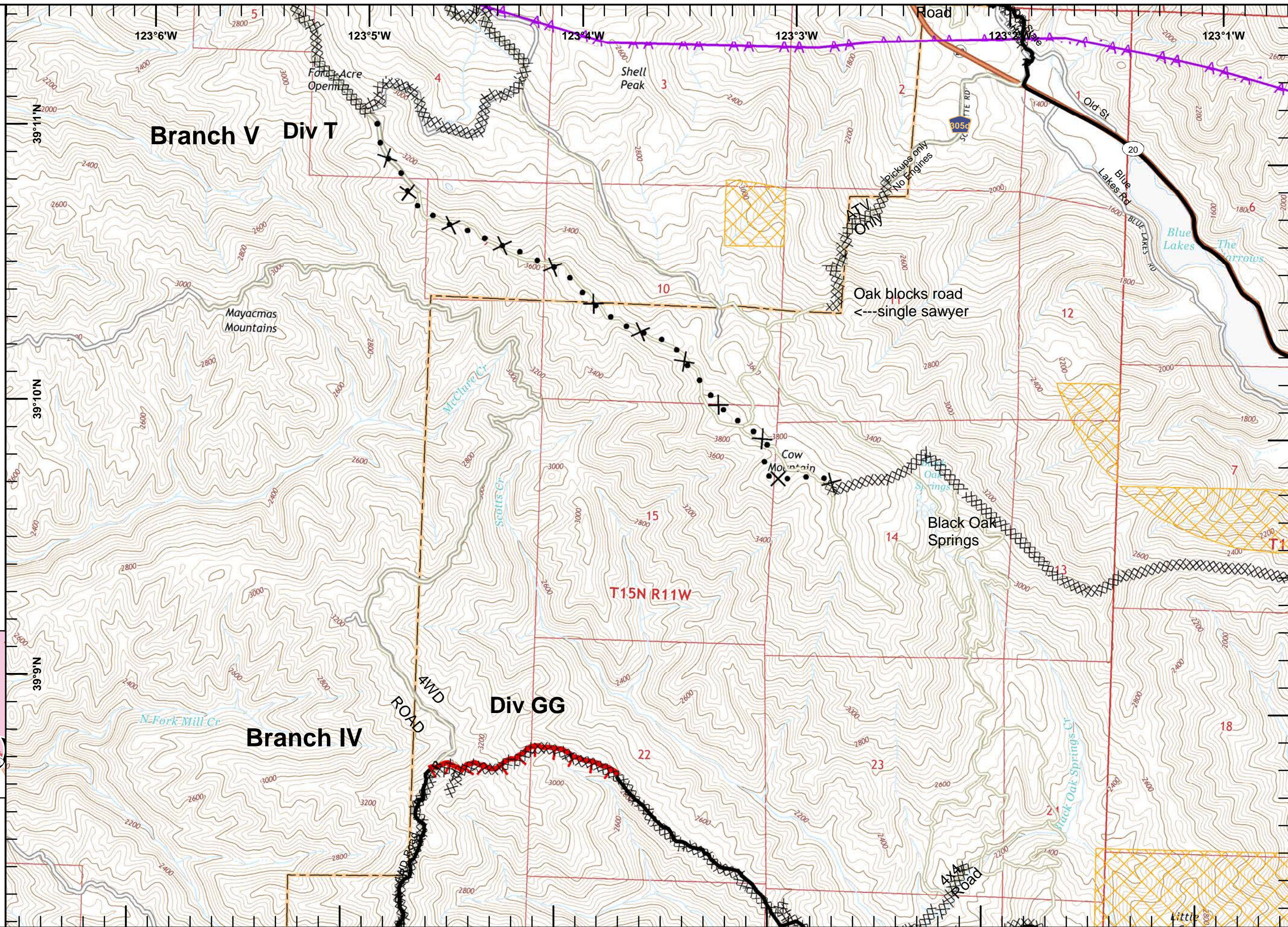


IAP Ranch Fire
Branch V
Mendocino Complex
CA-MEU 008674
 0700 - 0700
 August 11, 2018
 Page 10 of 13

- Uncontrolled Fire Edge
- Completed Line
- Completed Dozer Line
- Completed Hand Line
- Road as Completed Line
- Proposed Dozer Line
- Aerial Hazard
- Equipment Avoidance Areas



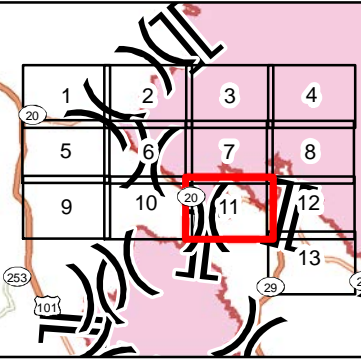
1:24,000
 IMT2 GIS
 8/11/2018
 04:06 hrs



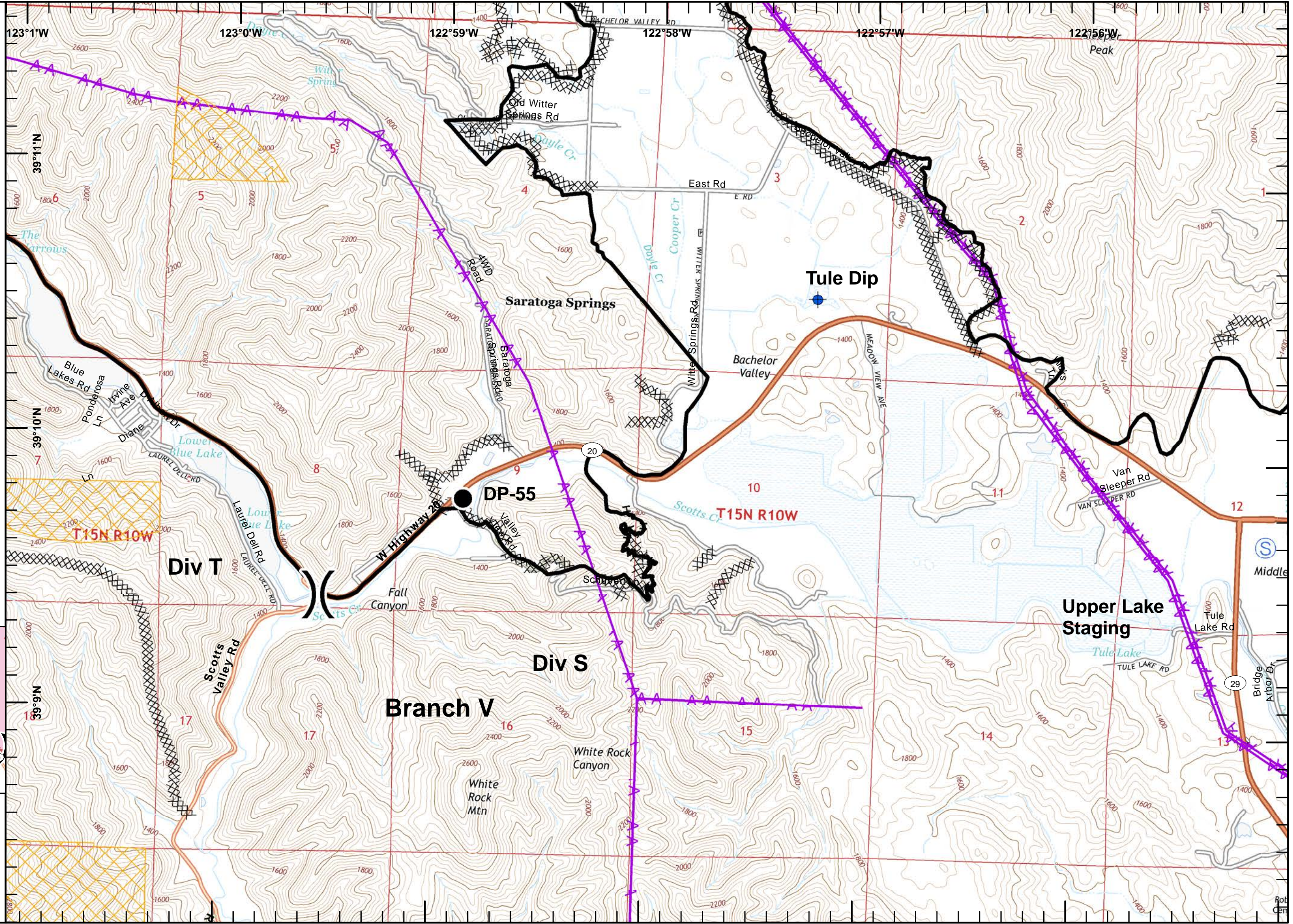


IAP Ranch Fire
Branch V
Mendocino Complex
CA-MEU 008674
 0700 - 0700
 August 11, 2018
 Page 11 of 13

- Division Break
- Dip Site
- Drop Point
- Staging Area
- Completed Line
- Completed Dozer Line
- Completed Hand Line
- Road as Completed Line
- Aerial Hazard
- Equipment Avoidance Areas



Miles
 0 0.125 0.25 0.5
1:24,000
 IMT2 GIS
 8/11/2018
 04:06 hrs

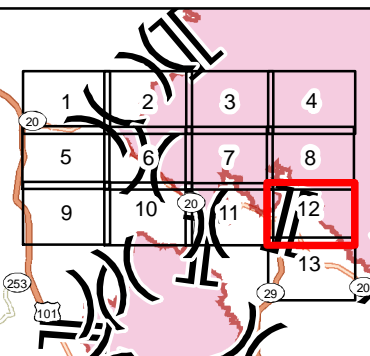




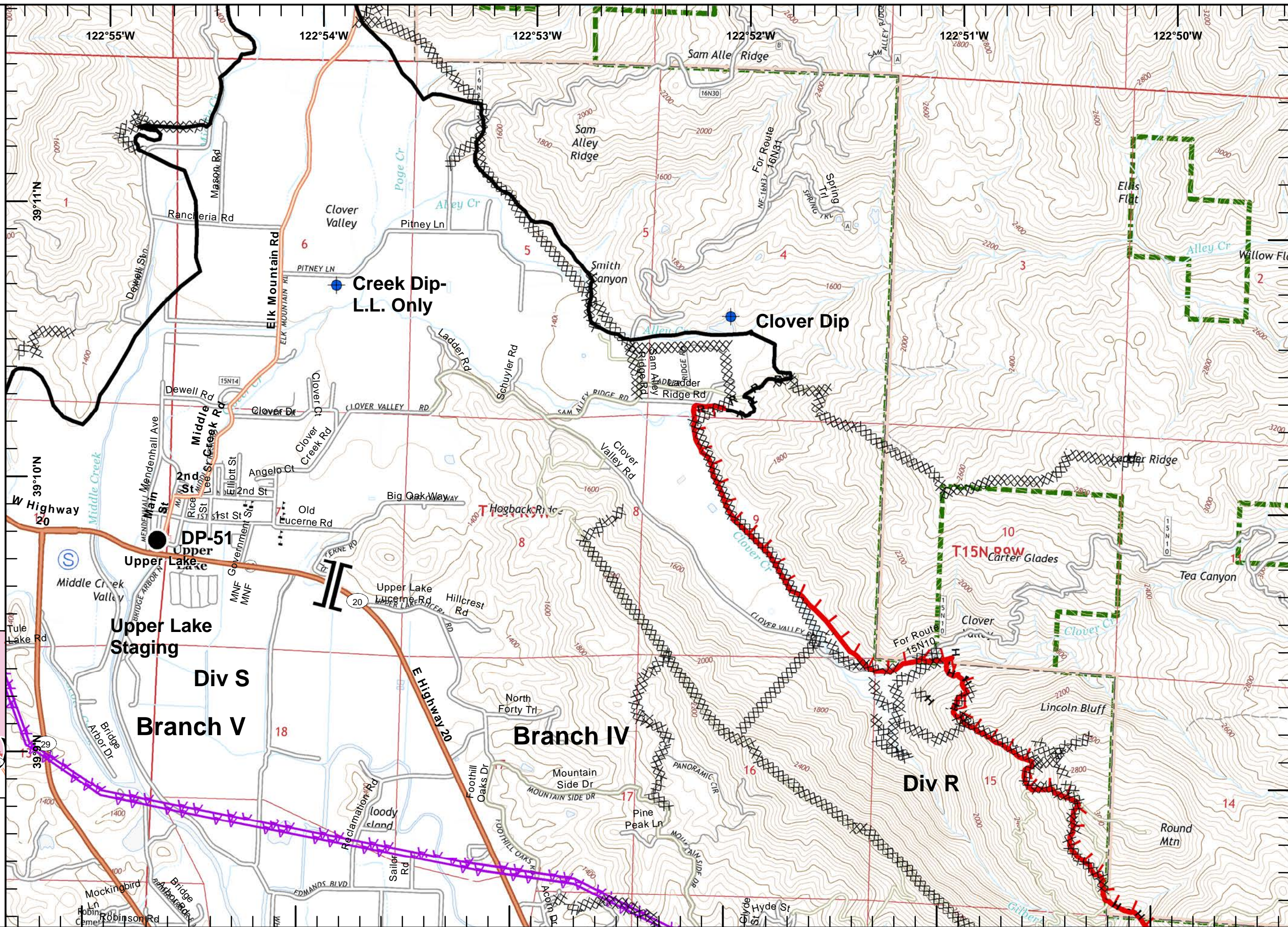
IAP Ranch Fire
Branch V
Mendocino Complex
CA-MEU 008674

0700 - 0700
 August 11, 2018
 Page 12 of 13

- Branch Break
- Dip Site
- Drop Point
- Staging Area
- Uncontrolled Fire Edge
- Completed Line
- Completed Dozer Line
- Completed Hand Line
- Road as Completed Line
- Aerial Hazard
- USDA Forest Service



1:24,000
 IMT2 GIS
 8/11/2018
 04:07 hrs

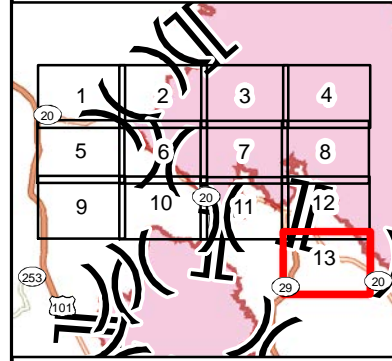




IAP Ranch Fire
Branch V
Mendocino Complex
CA-MEU 008674

0700 - 0700
 August 11, 2018
 Page 13 of 13

- Uncontrolled Fire Edge
- Completed Line
- Completed Dozer Line
- Completed Hand Line
- Road as Completed Line
- Aerial Hazard
- USDA Forest Service



Miles
 0 0.125 0.25 0.5

1:24,000

IMT2 GIS
 8/11/2018
 04:08 hrs

