








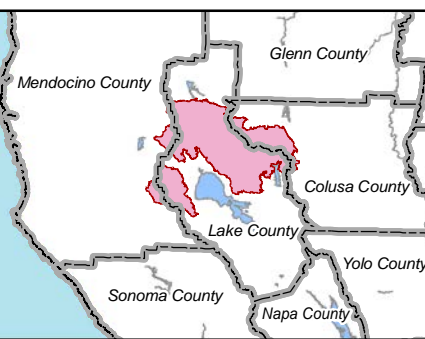


PUBLIC INFORMATION MAP

**Mendocino Complex
CA-MEU-008674
August 12, 2018
For Information Call
(707) 574-8261**

-  Incident Command Post
-  Uncontrolled Fire Edge
-  Completed Line
-  Completed Dozer Line
-  USDA Forest Service
-  County Boundary
-  Pine Mountain Project
-  Wilderness Area
-  Fire Perimeter



Miles
0 1.75 3.5 7

1:225,000
Datum: NAD 83

DISCLAIMER:
The displayed incident data is approximate and should only be used for informational purposes. The information contained in supporting base layers was generated from GIS data maintained by different

MT2 001
August 11, 2018
1913 hrs