

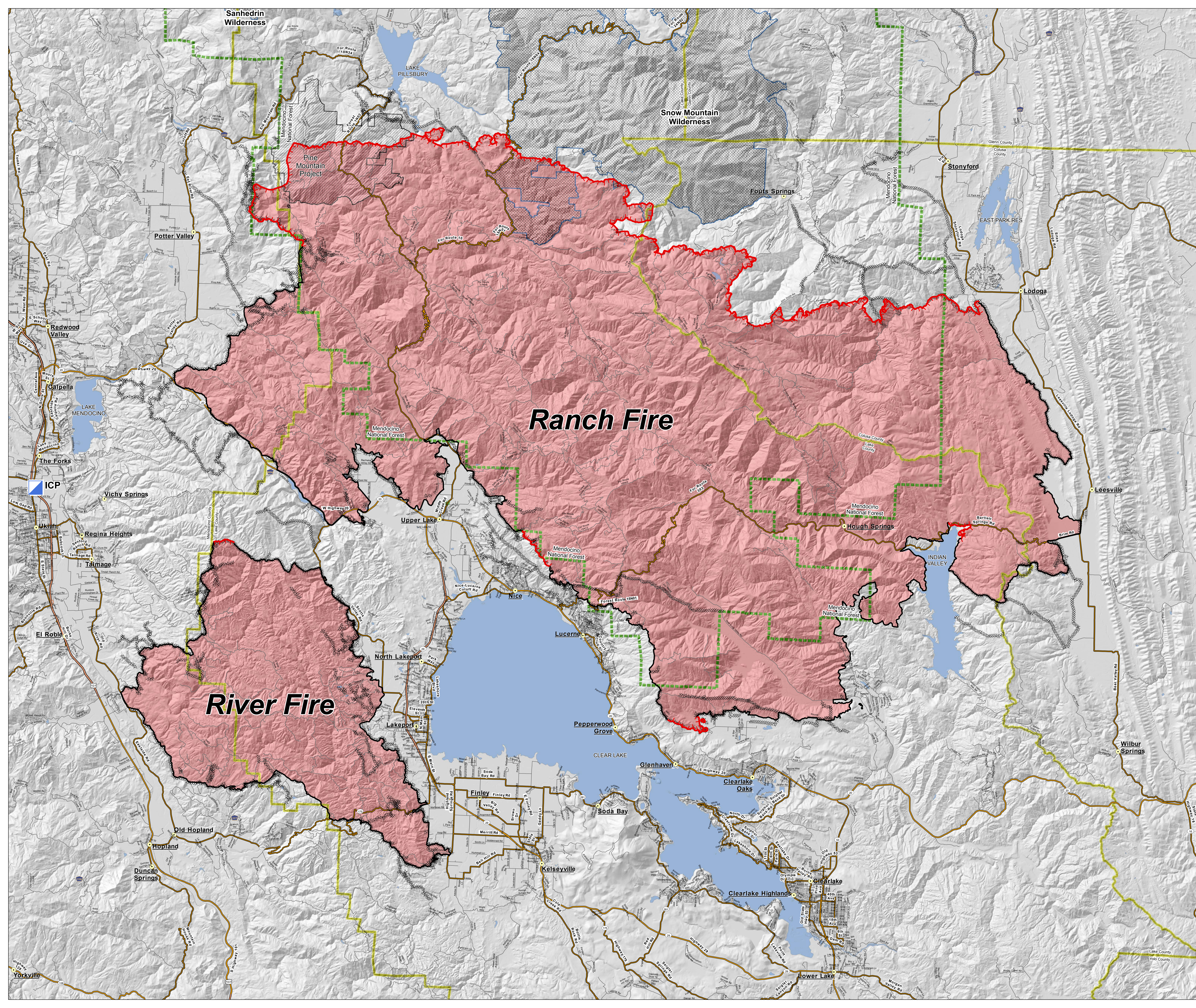


# PUBLIC INFORMATION Mendocino Complex

## Ranch Fire River Fire

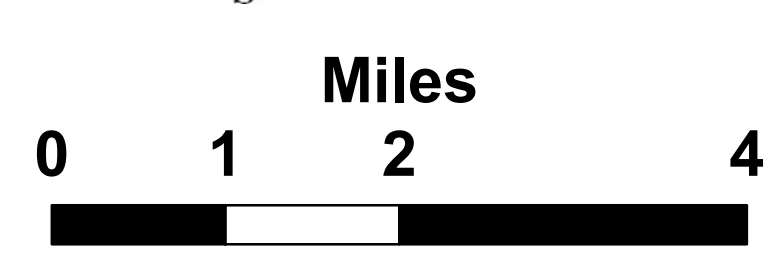
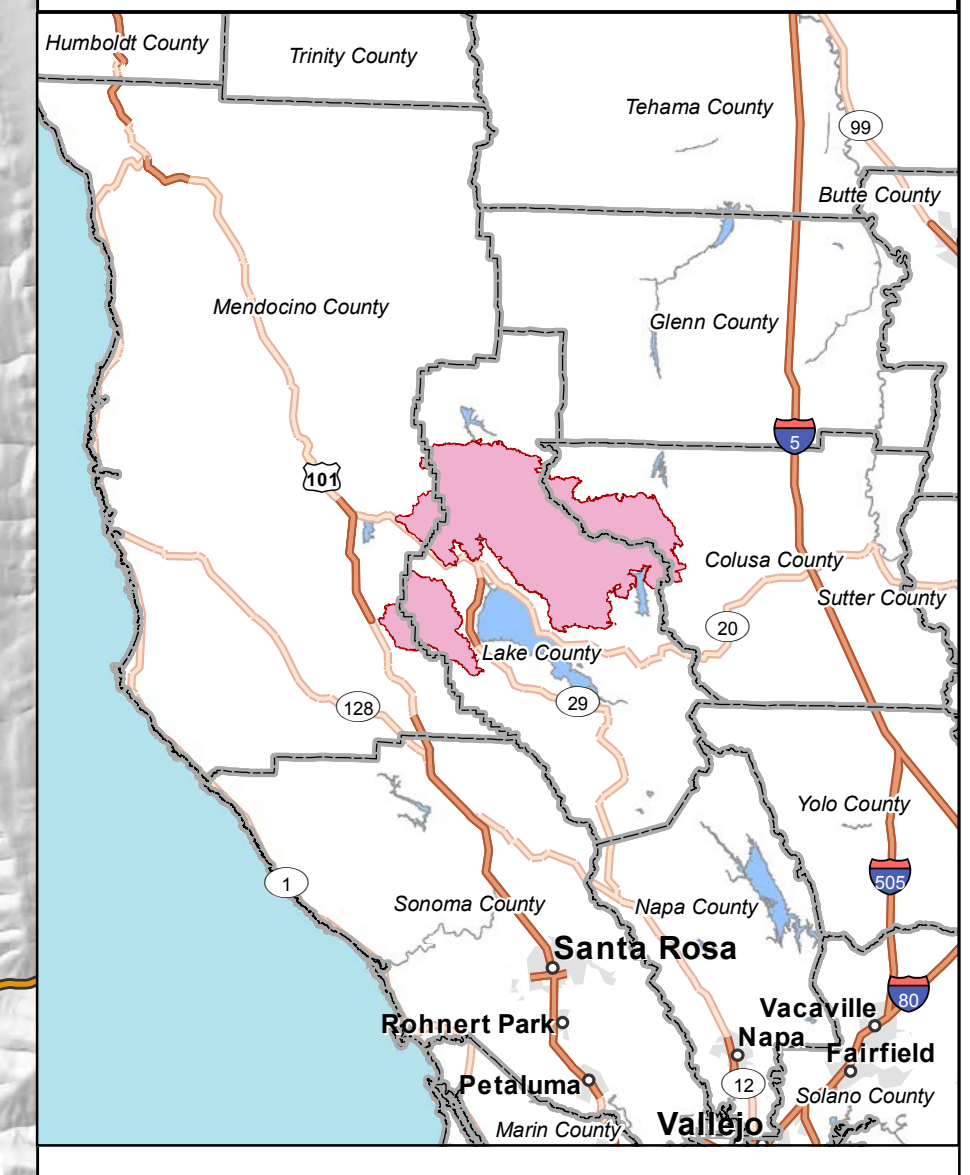
CA-MEU-008674  
August 12, 2018

For Information Call  
(707) 574-8261



- Incident Command Post
- Uncontrolled Fire Edge
- Completed Line
- Completed Dozer Line
- USDA Forest Service
- County Boundary
- Pine Mountain Project
- Wilderness Area
- Fire Perimeter

Vicinity Map



1:70,000  
Datum: NAD 83

DISCLAIMER: The displayed incident data is approximate and should only be used for informational purposes. The information contained in this report was generated from GIS data maintained by various agencies and is not necessarily accurate to mapping, surveying, or engineering standards.