



IAP Index

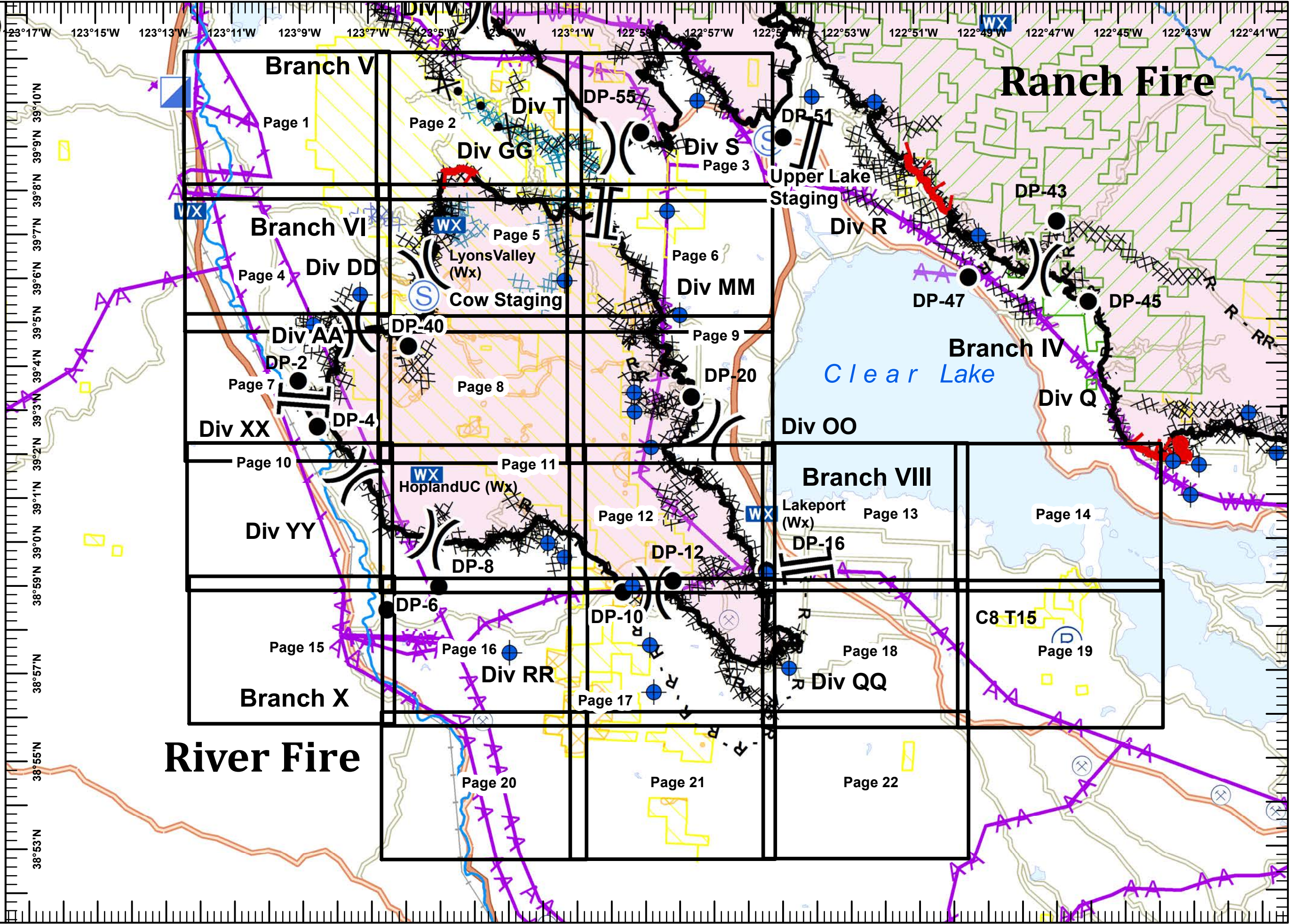
River Fire
Mendocino Complex
CA-MEU 008674
0700-0700
August 12, 2018

- Division Break
- Branch Break
- Dip Site
- Drop Point
- Incident Command Post
- Mobile Weather Unit
- Repeater
- Staging Area
- Uncontrolled Fire Edge
- Completed Line
- Completed Dozer Line
- Completed Hand Line
- Road as Completed Line
- Proposed Dozer Line
- Aerial Hazard
- Equipment Avoidance Areas
- Ownership**
- Bureau of Land Management
- USDA Forest Service
- Active Mines (2010)
- Scott (2012) Dozer Line
- North (2012) Dozer Line

Miles

1:150,000

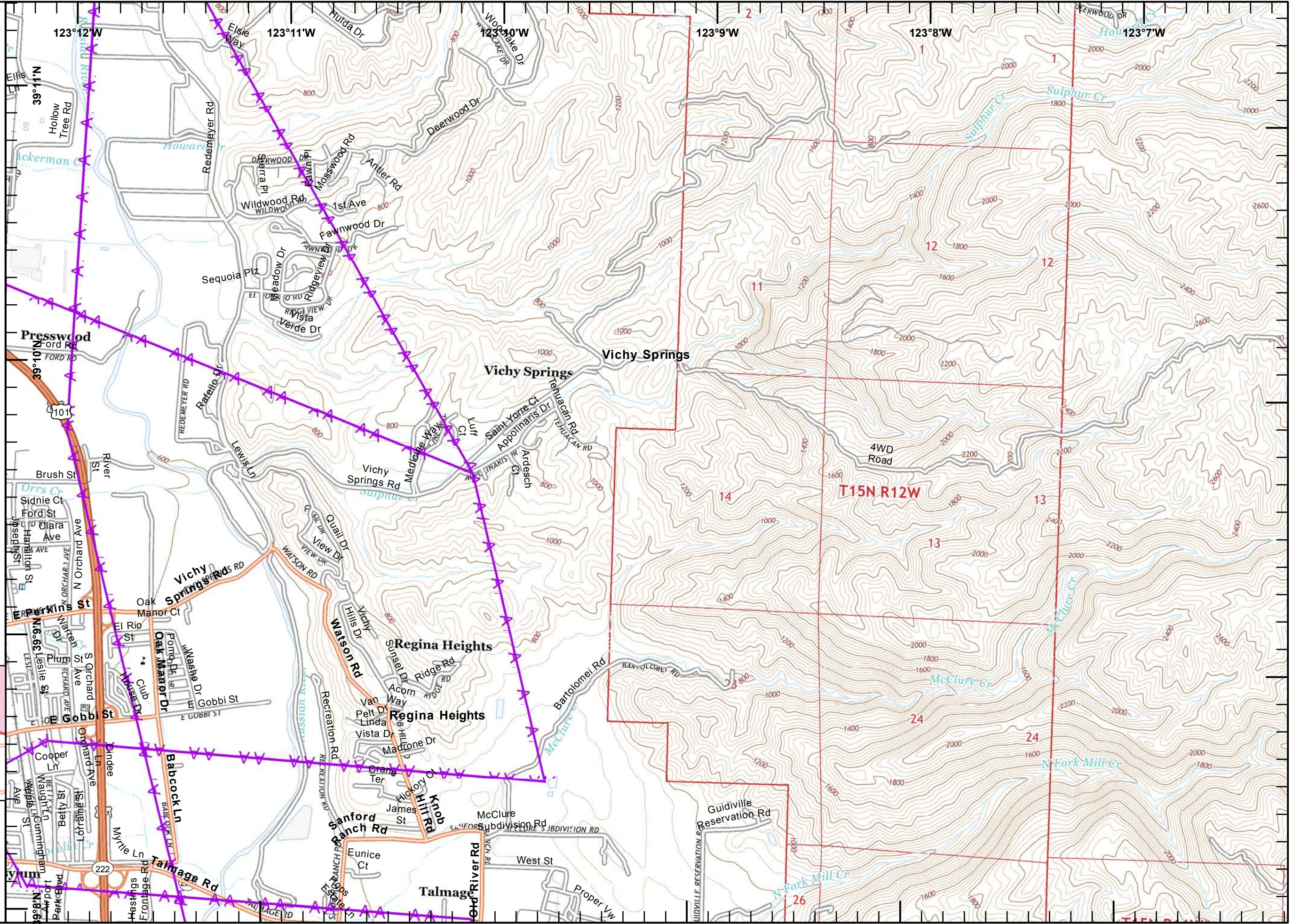

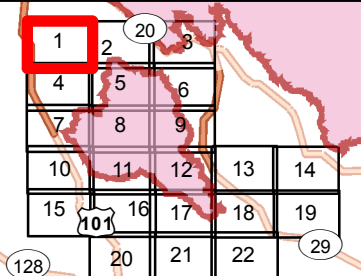
IMT2 GIS
8/12/2018
01:54 hrs





IAP MAP
 River Fire
 Mendocino Complex
 CA-MEU 008674
 0700 - 0700
 August 12, 2018
 Page 1 of 22

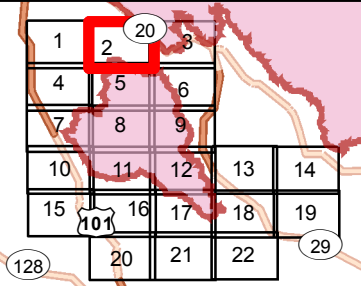
AA Aerial Hazard



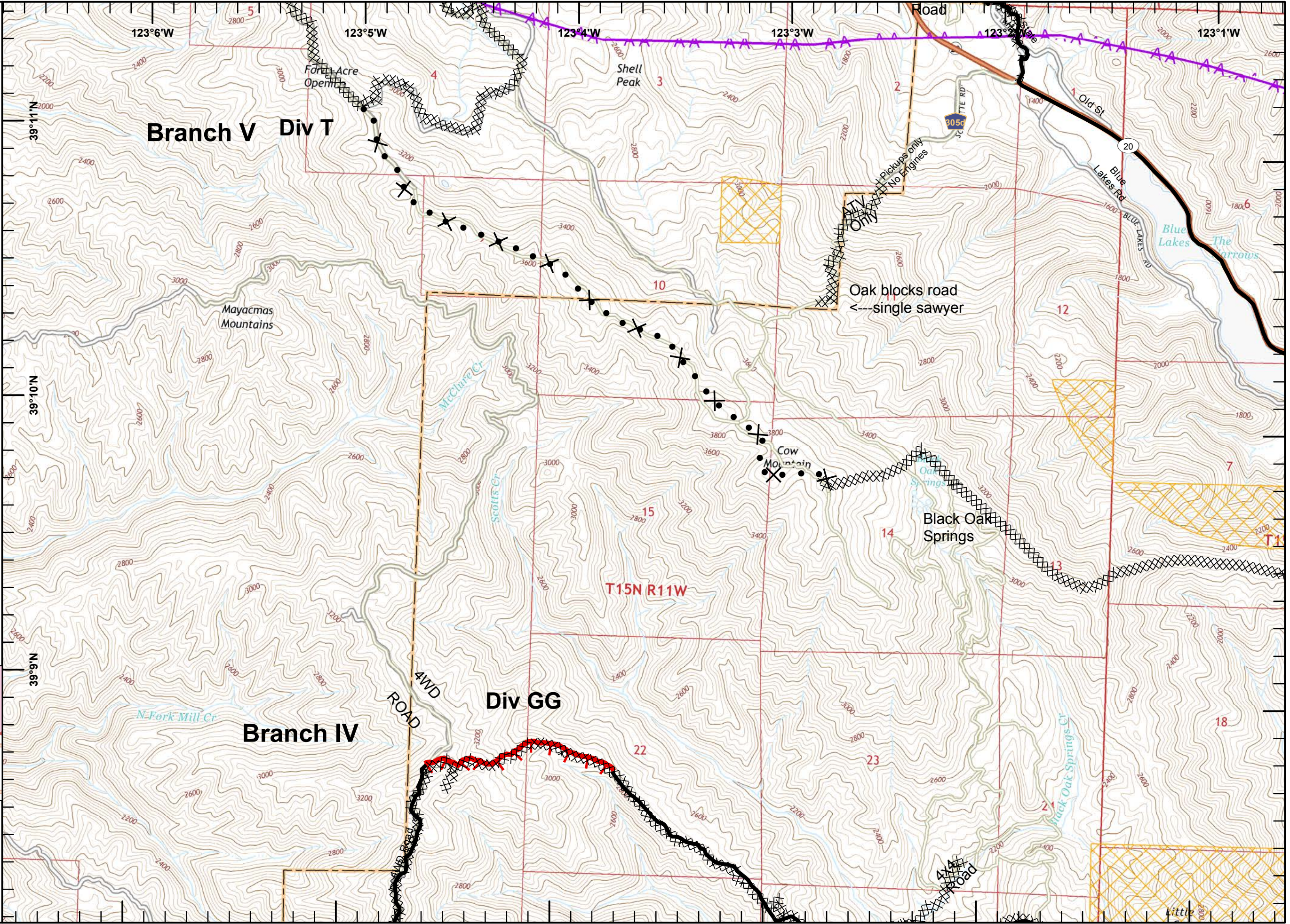


IAP MAP
 River Fire
 Mendocino Complex
 CA-MEU 008674
 0700 - 0700
 August 12, 2018
 Page 2 of 22

- Uncontrolled Fire Edge
- Completed Line
- Completed Dozer Line
- Completed Hand Line
- Road as Completed Line
- Proposed Dozer Line
- Equipment Avoidance Areas
- Aerial Hazard



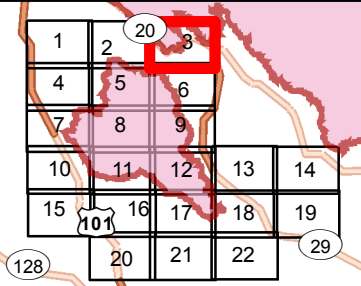
Scale: 0 0.125 0.25 0.5 Miles
 1:24,000
 IMT2 GIS
 8/12/2018
 01:45 hrs



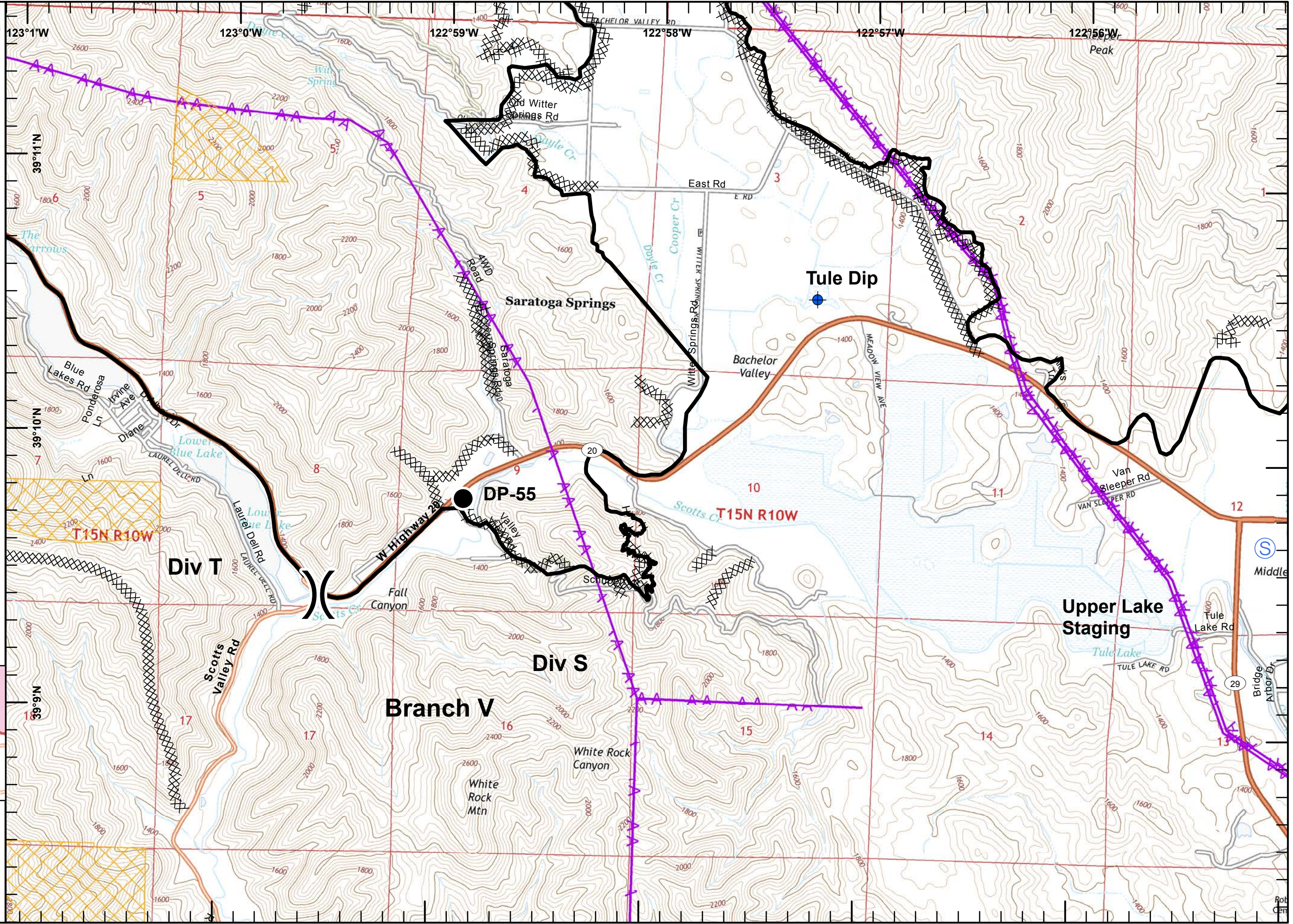


IAP MAP
 River Fire
 Mendocino Complex
 CA-MEU 008674
 0700 - 0700
 August 12, 2018
 Page 3 of 22

- Division Break
- Dip Site
- Drop Point
- Staging Area
- Completed Line
- Completed Dozer Line
- Completed Hand Line
- Road as Completed Line
- Equipment Avoidance Areas
- Aerial Hazard



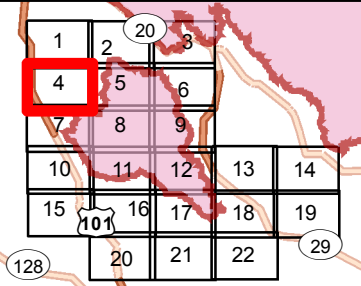
Miles
 0 0.125 0.25 0.5
1:24,000
 IMT2 GIS
 8/12/2018
 01:45 hrs





IAP MAP
 River Fire
 Mendocino Complex
 CA-MEU 008674
 0700 - 0700
 August 12, 2018
 Page 4 of 22

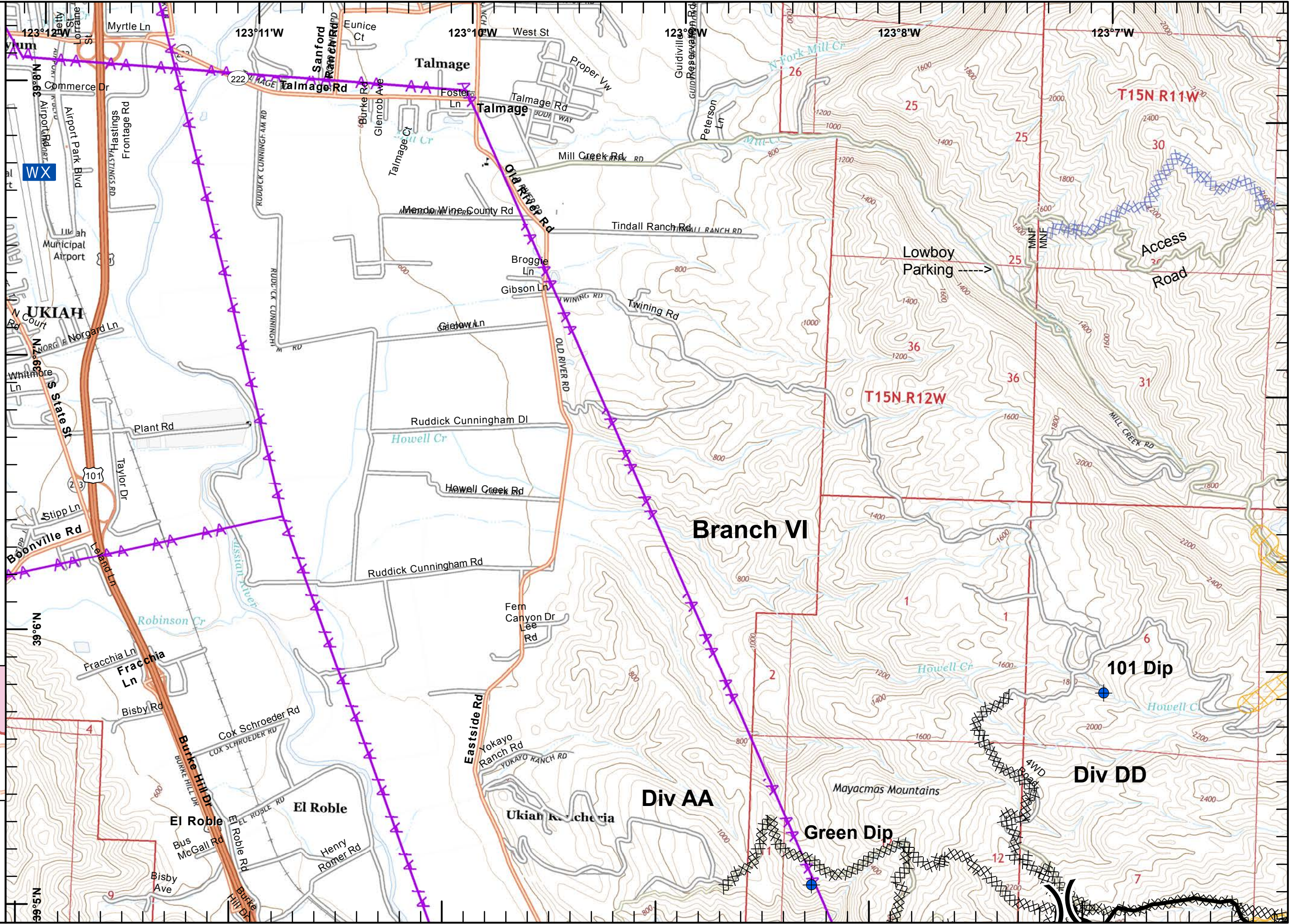
- Division Break
- Dip Site
- Mobile Weather Unit
- Completed Line
- Completed Dozer Line
- North (2012) Dozer Line
- Aerial Hazard



Miles
 0 0.125 0.25 0.5

1:24,000

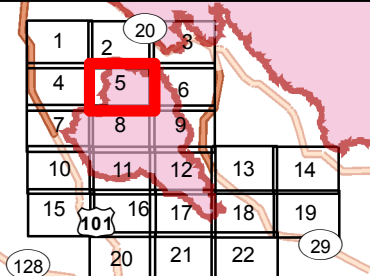
IMT2 GIS
 8/12/2018
 01:46 hrs



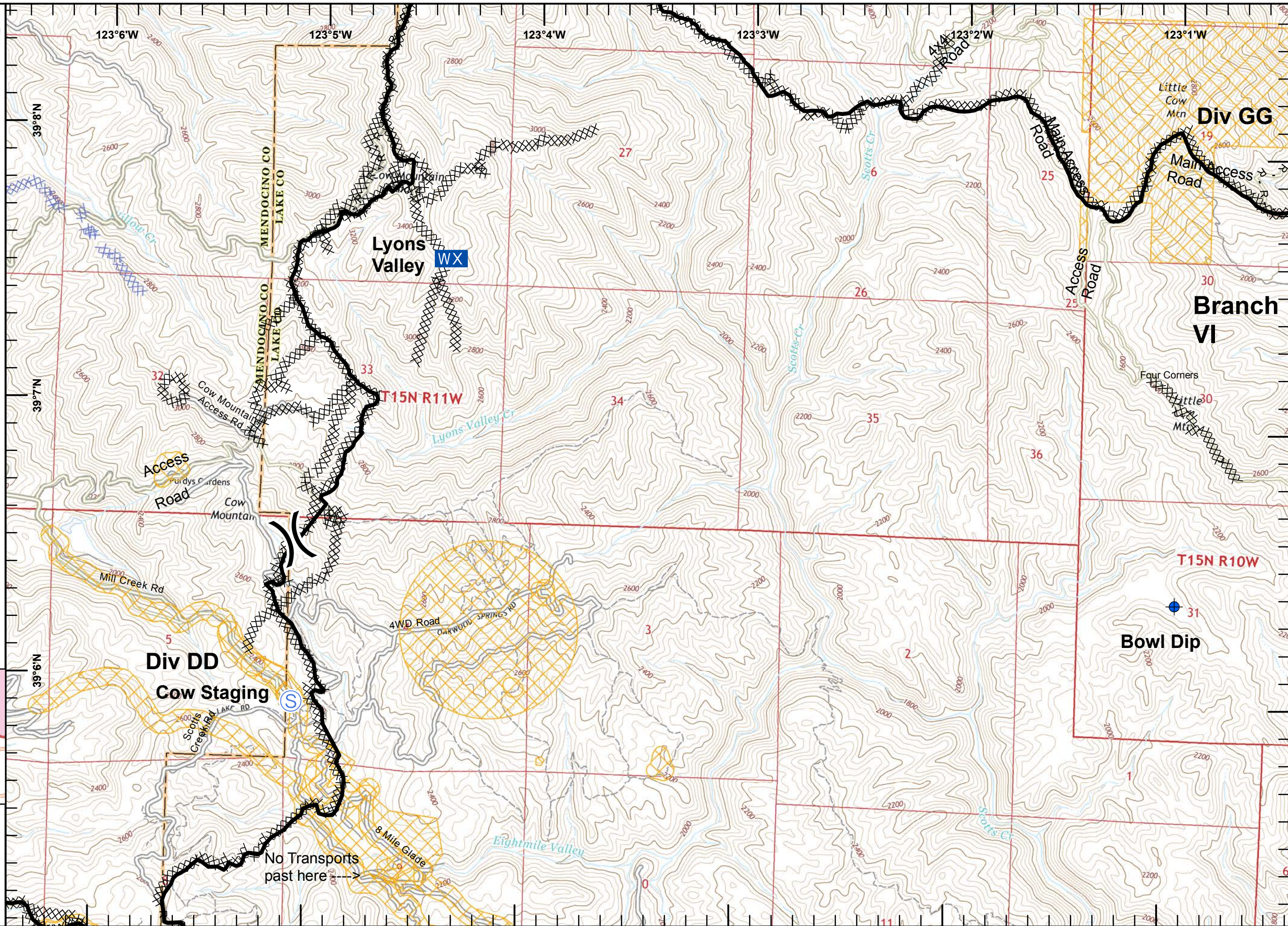


IAP MAP
 River Fire
 Mendocino Complex
 CA-MEU 008674
 0700 - 0700
 August 12, 2018
 Page 5 of 22

- Division Break
- Dip Site
- Mobile Weather Unit
- Staging Area
- Completed Line
- Completed Dozer Line
- Road as Completed Line
- North (2012) Dozer Line
- Equipment Avoidance Areas



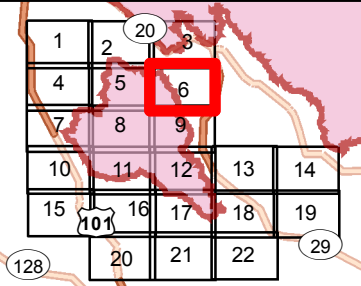
Scale: 0 0.125 0.25 0.5 Miles
 1:24,000
 IMT2 GIS
 8/12/2018
 01:46 hrs



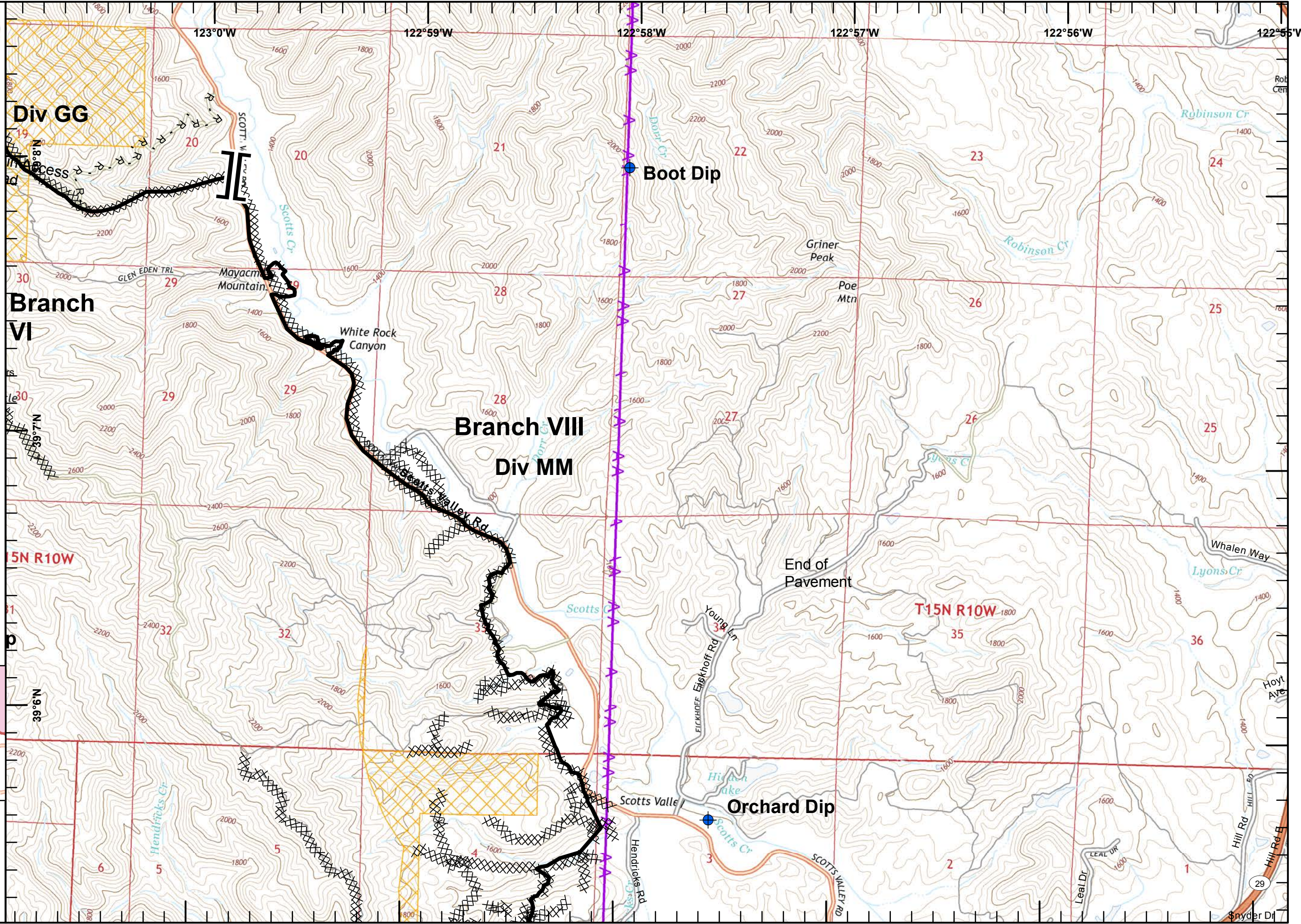


IAP MAP
 River Fire
 Mendocino Complex
 CA-MEU 008674
 0700 - 0700
 August 12, 2018
 Page 6 of 22

- Branch Break
- Dip Site
- Completed Line
- Completed Dozer Line
- Completed Hand Line
- Road as Completed Line
- Equipment Avoidance Areas
- Aerial Hazard



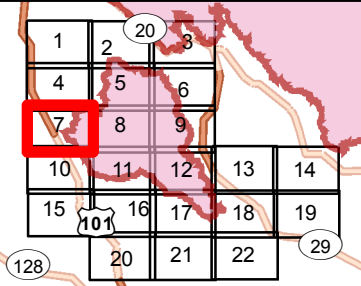
Scale: 0 0.125 0.25 0.5 Miles
 1:24,000
 IMT2 GIS
 8/12/2018
 01:46 hrs



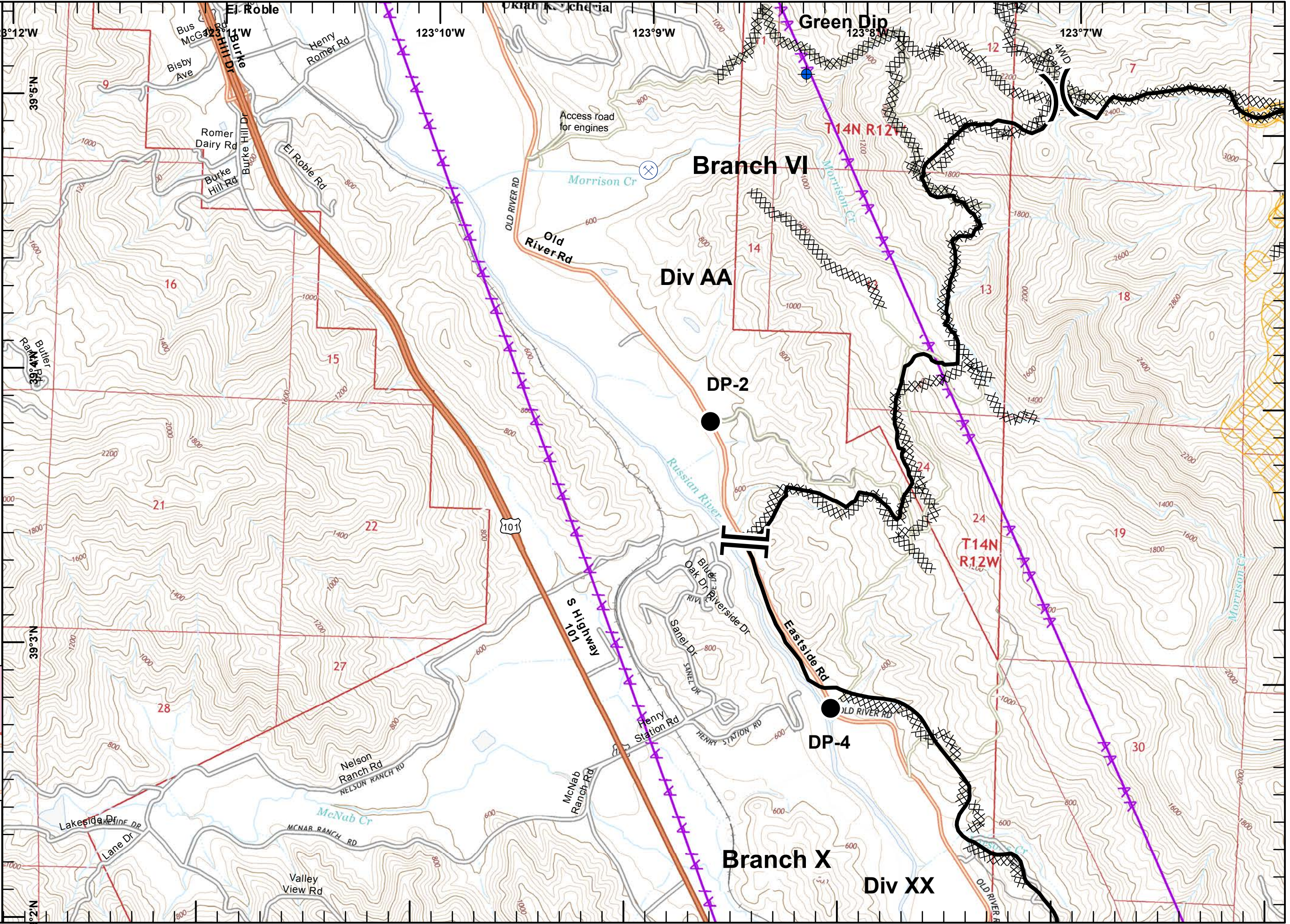


IAP MAP
 River Fire
 Mendocino Complex
 CA-MEU 008674
 0700 - 0700
 August 12, 2018
 Page 7 of 22

- Division Break
- Branch Break
- Dip Site
- Drop Point
- Completed Line
- Completed Dozer Line
- Active Mines (2010)
- Equipment Avoidance Areas
- Aerial Hazard



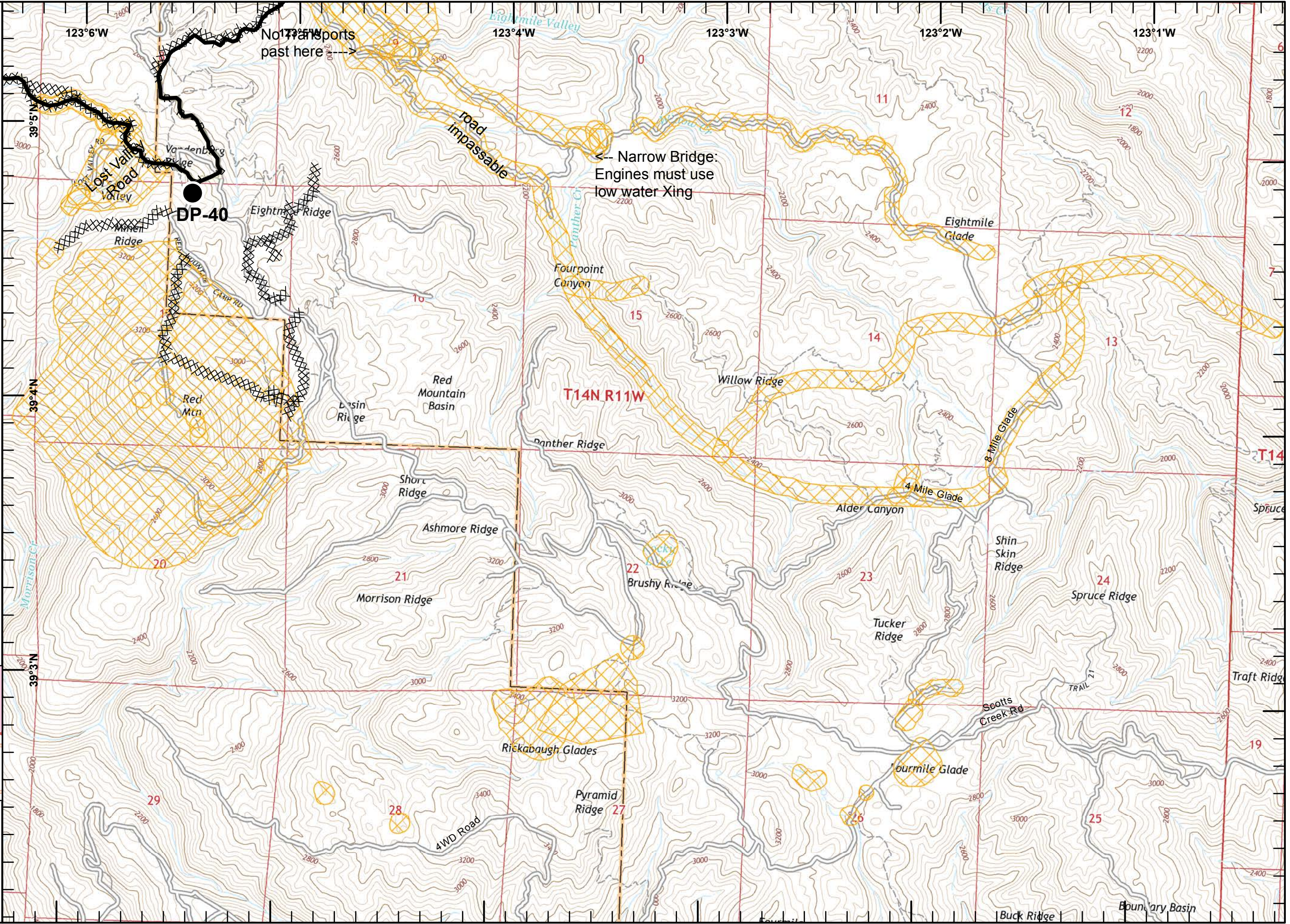

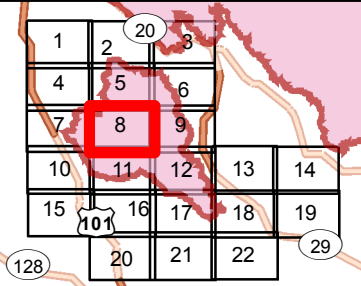
Miles
 0 0.125 0.25 0.5
1:24,000
 IMT2 GIS
 8/12/2018
 01:46 hrs





IAP MAP
 River Fire
 Mendocino Complex
 CA-MEU 008674
 0700 - 0700
 August 12, 2018
 Page 8 of 22

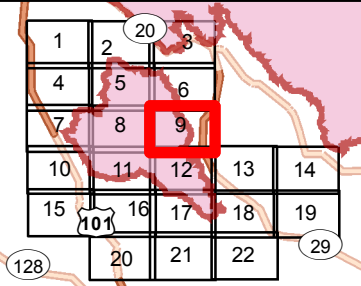
- Drop Point
- Completed Line
- XXXXX Completed Dozer Line
- R - R - Road as Completed Line
- Equipment Avoidance Areas



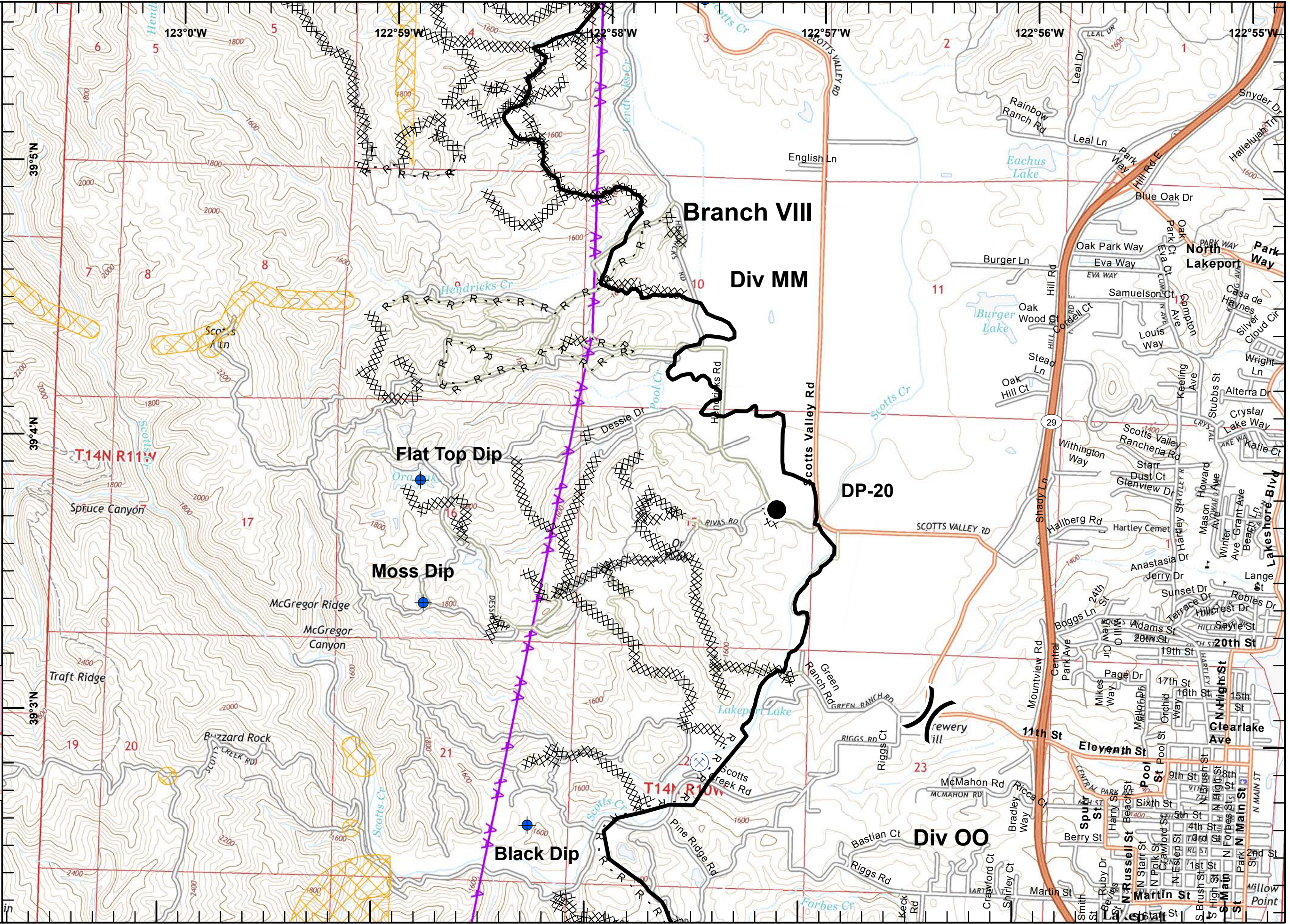


IAP MAP
 River Fire
 Mendocino Complex
 CA-MEU 008674
 0700 - 0700
 August 12, 2018
 Page 9 of 22

- Division Break
- Dip Site
- Drop Point
- Completed Line
- Completed Dozer Line
- Completed Hand Line
- Road as Completed Line
- Active Mines (2010)
- Equipment Avoidance Areas
- Aerial Hazard



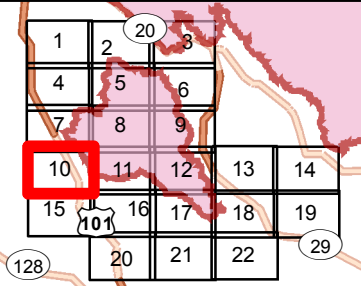
Scale: 0 0.125 0.25 0.5 Miles
 1:24,000
 IMT2 GIS
 8/12/2018
 01:47 hrs



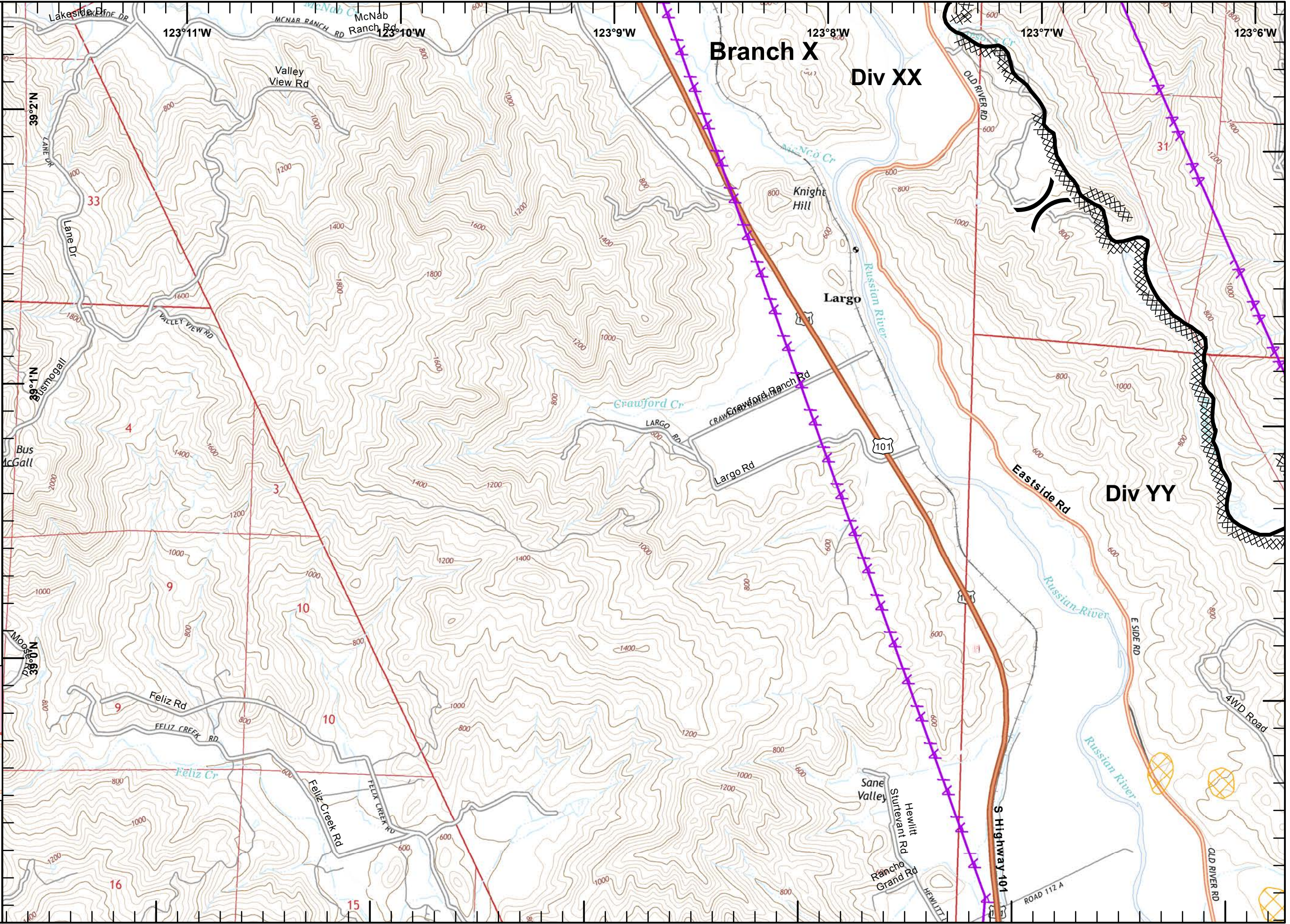


IAP MAP
 River Fire
 Mendocino Complex
 CA-MEU 008674
 0700 - 0700
 August 12, 2018
 Page 10 of 22

- Division Break
- Completed Line
- Completed Dozer Line
- Aerial Hazard



Scale: 0 0.125 0.25 0.5 Miles
 1:24,000
 IMT2 GIS
 8/12/2018
 01:47 hrs



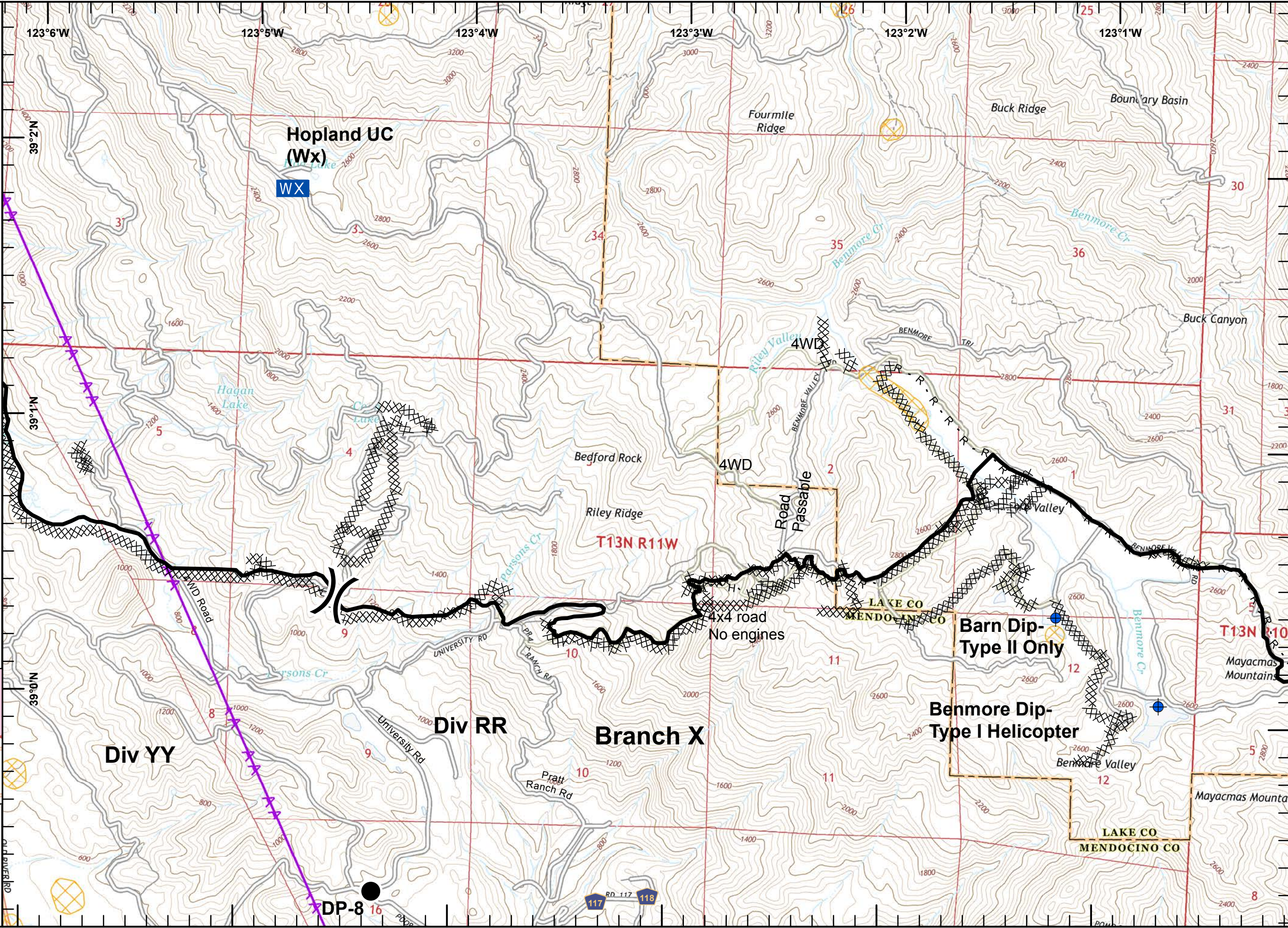


IAP MAP
 River Fire
 Mendocino Complex
 CA-MEU 008674
 0700 - 0700
 August 12, 2018
 Page 11 of 22

- Division Break
- Dip Site
- Drop Point
- Mobile Weather Unit
- Completed Line
- Completed Dozer Line
- Completed Hand Line
- Road as Completed Line
- Aerial Hazard

1	2	20	3
4	5	6	
7	8	9	
10	11	12	13
15	16	17	18
128	20	21	22
			29

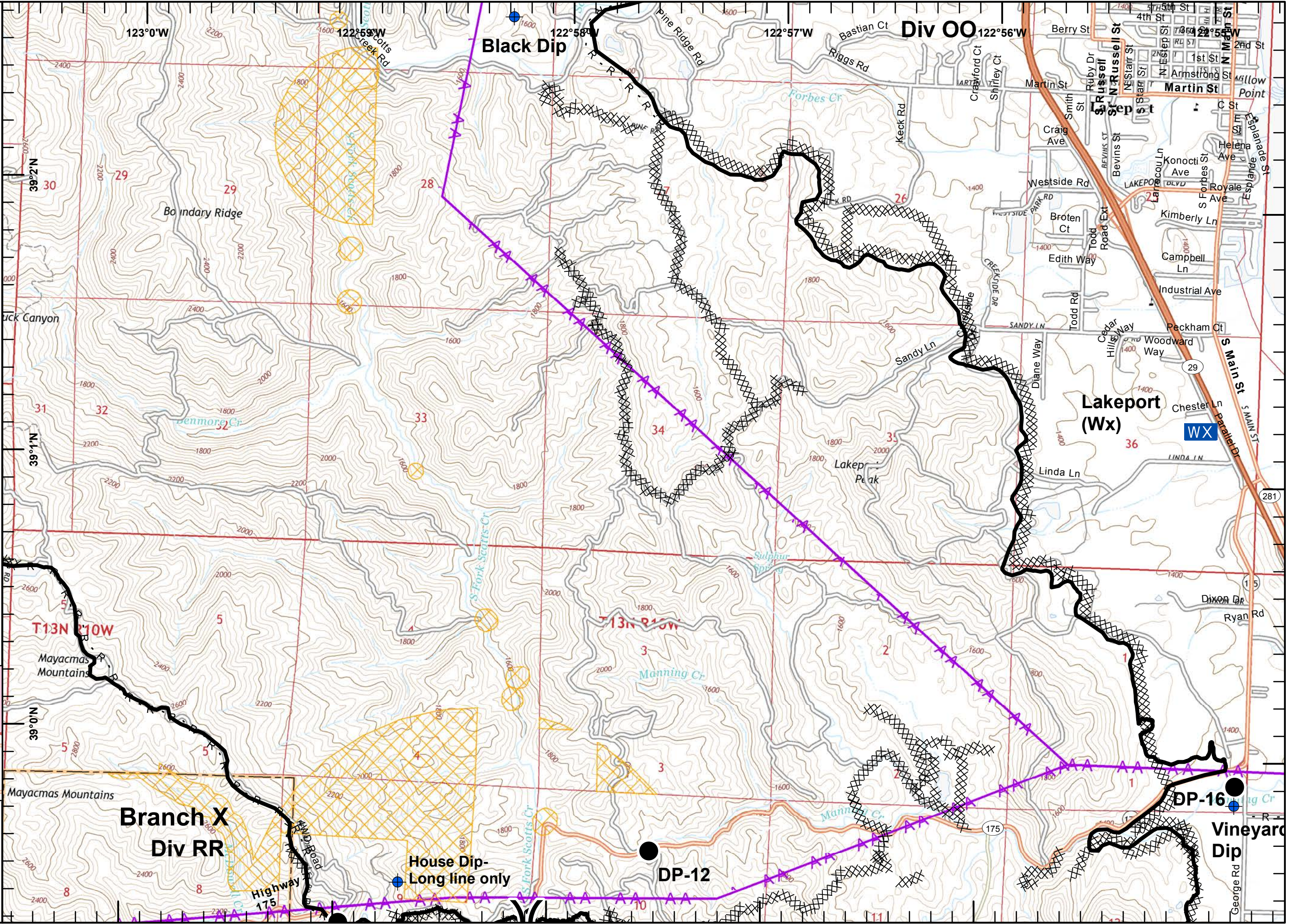
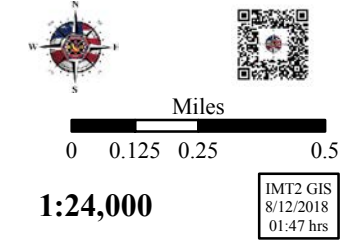
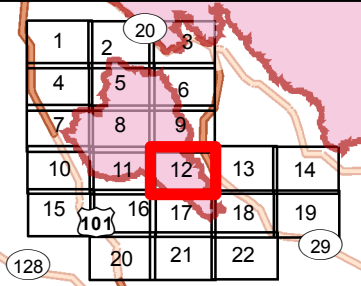
Scale: 0 0.125 0.25 0.5 Miles
 1:24,000
 IMT2 GIS
 8/12/2018
 01:47 hrs





IAP MAP
 River Fire
 Mendocino Complex
 CA-MEU 008674
 0700 - 0700
 August 12, 2018
 Page 12 of 22

- Division Break
- Dip Site
- Drop Point
- Mobile Weather Unit
- Completed Line
- Completed Dozer Line
- Completed Hand Line
- Road as Completed Line
- Equipment Avoidance Areas
- Aerial Hazard

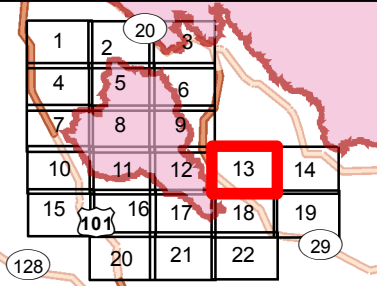




IAP MAP

River Fire
Mendocino Complex
CA-MEU 008674
0700 - 0700
August 12, 2018
Page 13 of 22

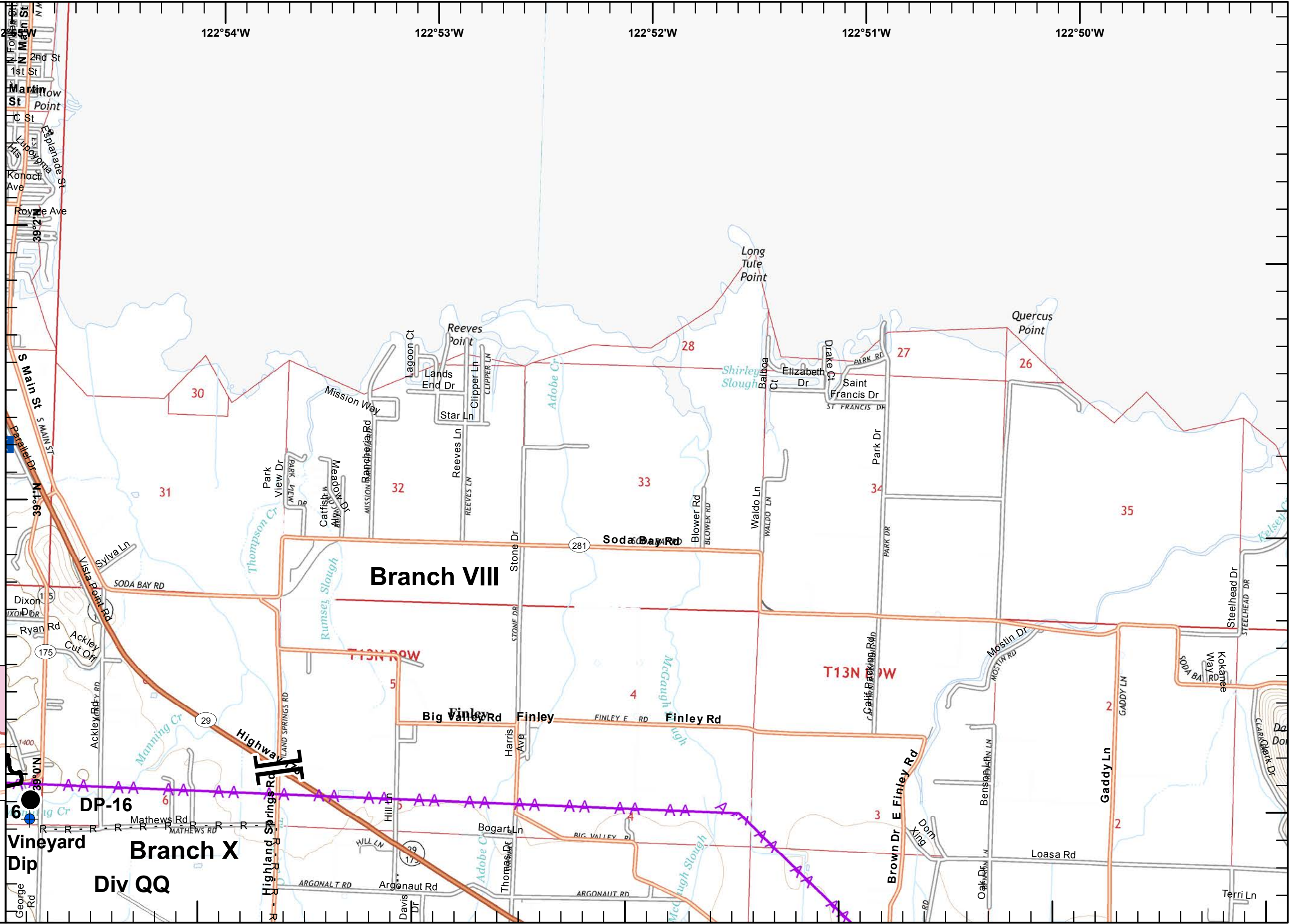
- Branch Break
- Dip Site
- Drop Point
- Mobile Weather Unit
- Completed Line
- Road as Completed Line
- Aerial Hazard



Miles
0 0.125 0.25 0.5

1:24,000

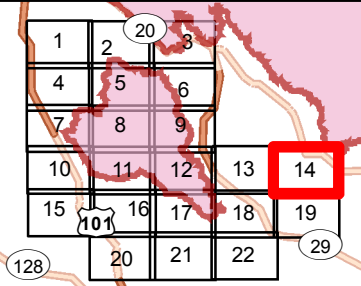
IMT2 GIS
8/12/2018
01:47 hrs





IAP MAP
 River Fire
 Mendocino Complex
 CA-MEU 008674
 0700 - 0700
 August 12, 2018
 Page 14 of 22

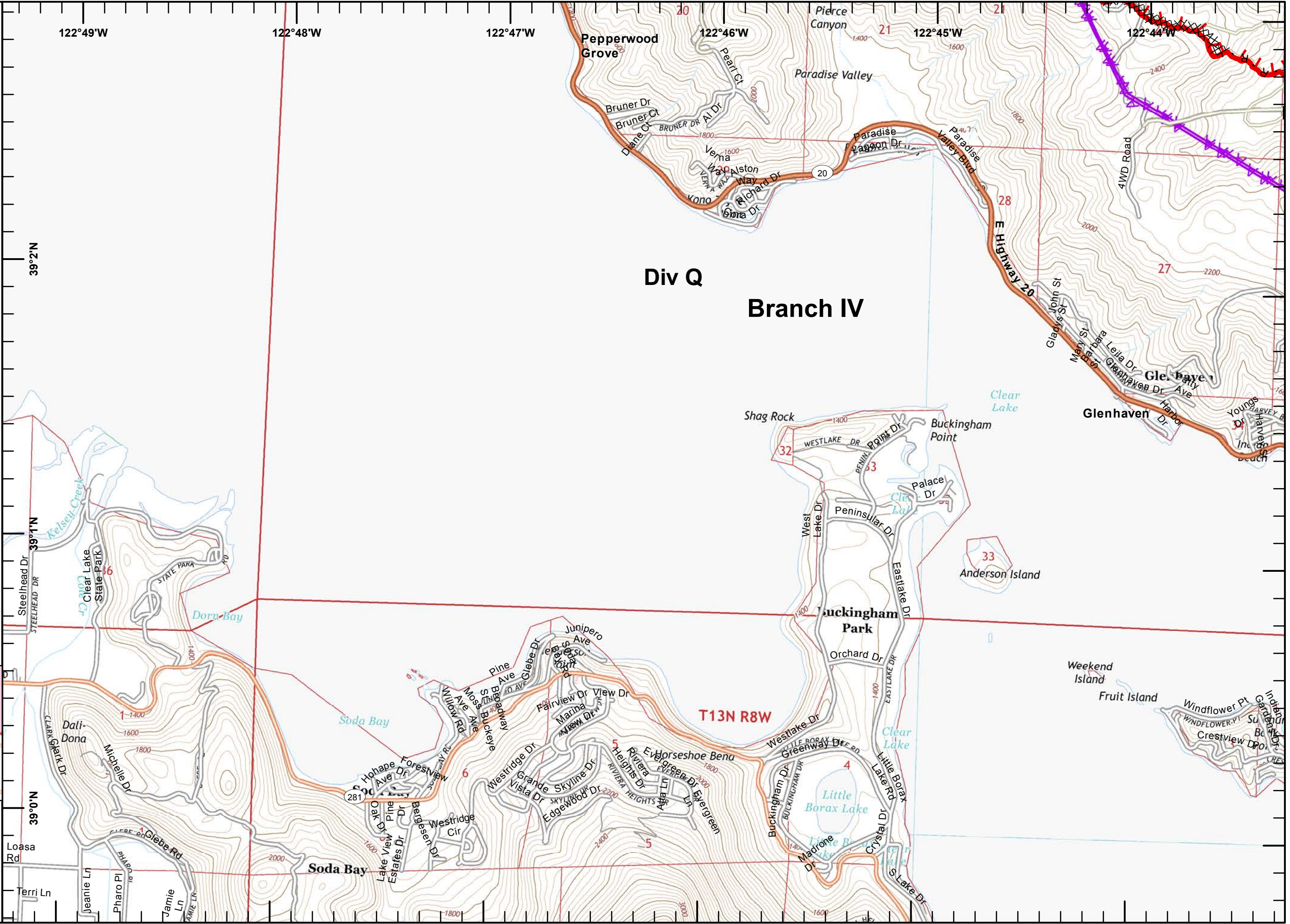
- Uncontrolled Fire Edge
- Completed Dozer Line
- Road as Completed Line
- Aerial Hazard



Miles
 0 0.125 0.25 0.5

1:24,000

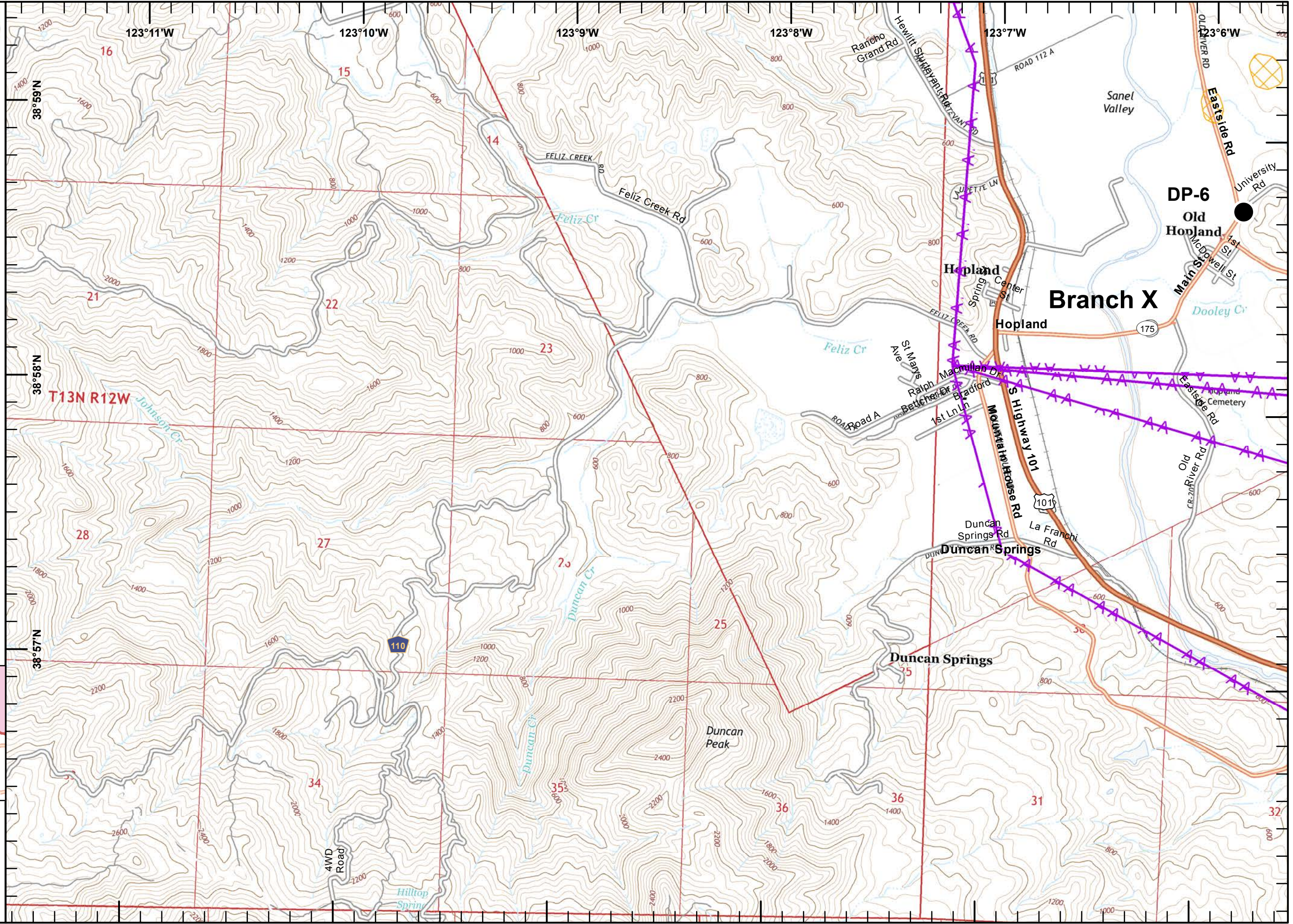

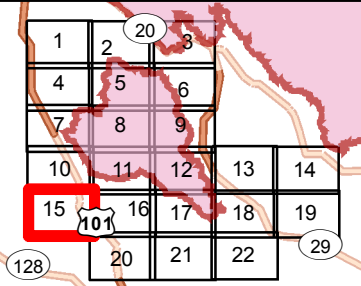
IMT2 GIS
 8/12/2018
 01:47 hrs





IAP MAP
 River Fire
 Mendocino Complex
 CA-MEU 008674
 0700 - 0700
 August 12, 2018
 Page 15 of 22

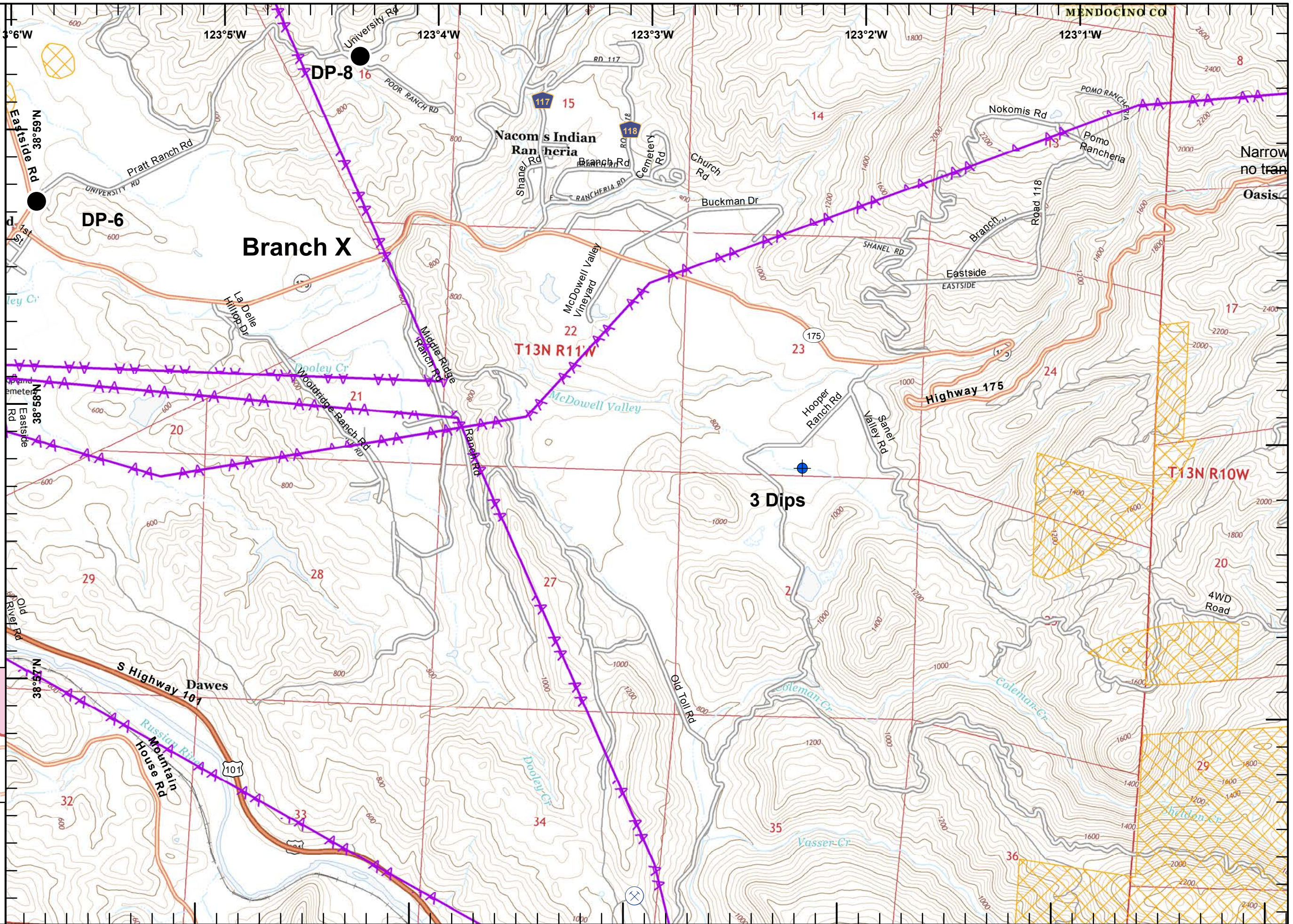

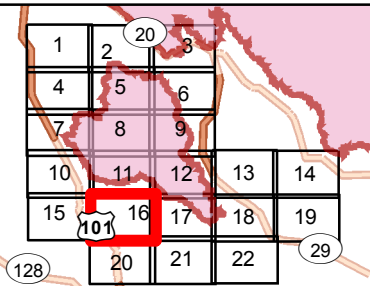
● Drop Point
 AA Aerial Hazard





IAP MAP
 River Fire
 Mendocino Complex
 CA-MEU 008674
 0700 - 0700
 August 12, 2018
 Page 16 of 22

- Dip Site
- Drop Point
- Active Mines (2010)
- Equipment Avoidance Areas
- Aerial Hazard



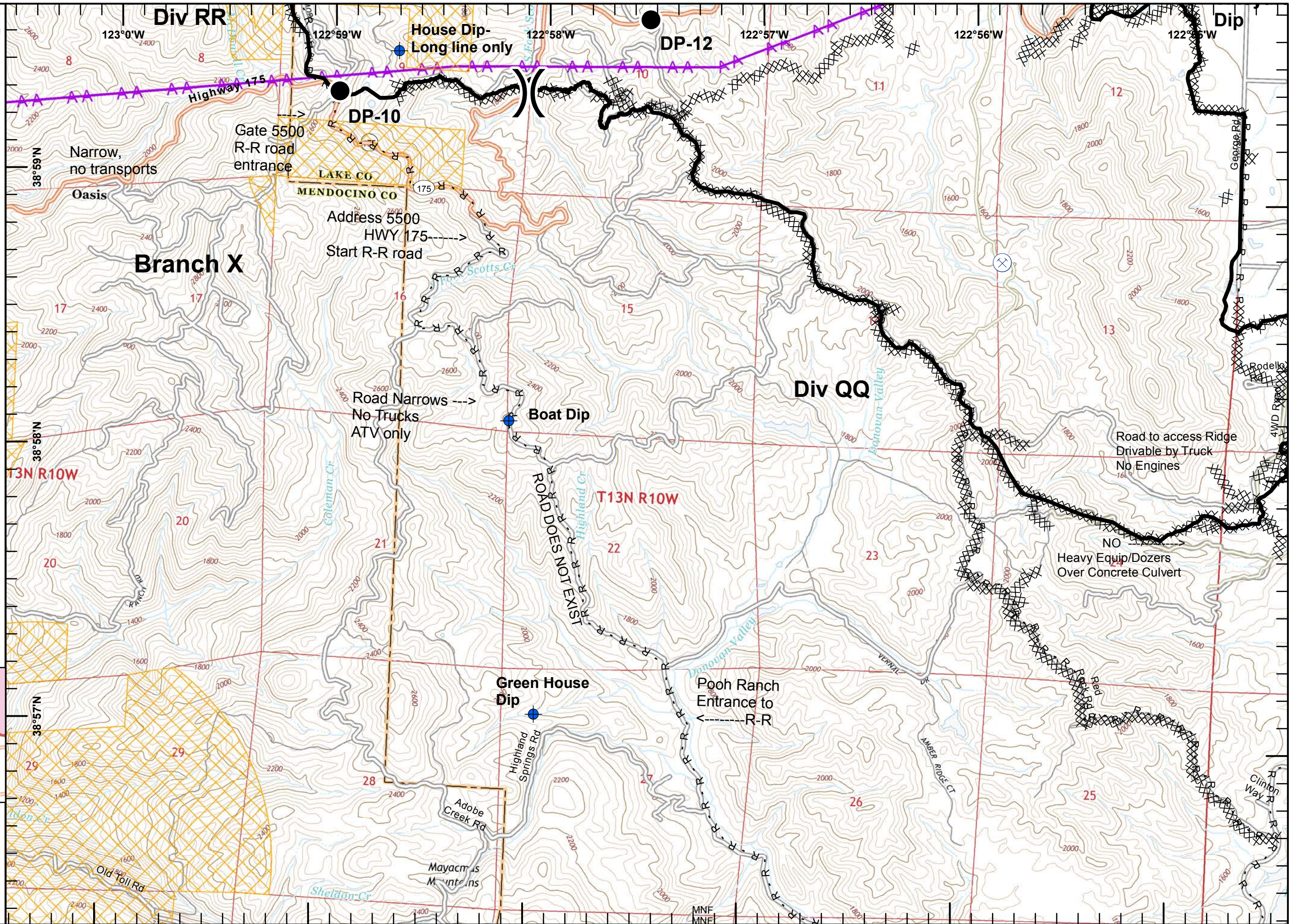

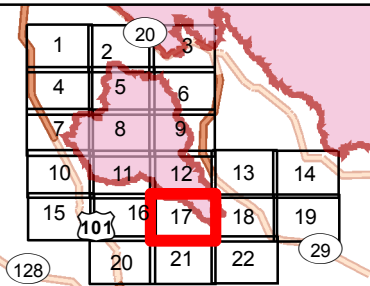


IAP MAP

River Fire
Mendocino Complex
CA-MEU 008674

0700 - 0700
August 12, 2018
Page 17 of 22

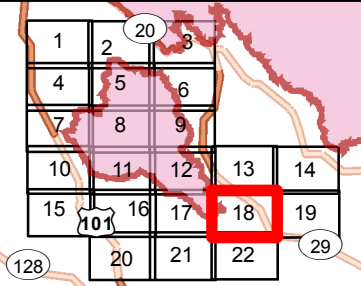
- Division Break
- Dip Site
- Drop Point
- Completed Line
- Completed Dozer Line
- Completed Hand Line
- Road as Completed Line
- Active Mines (2010)
- Equipment Avoidance Areas
- Aerial Hazard



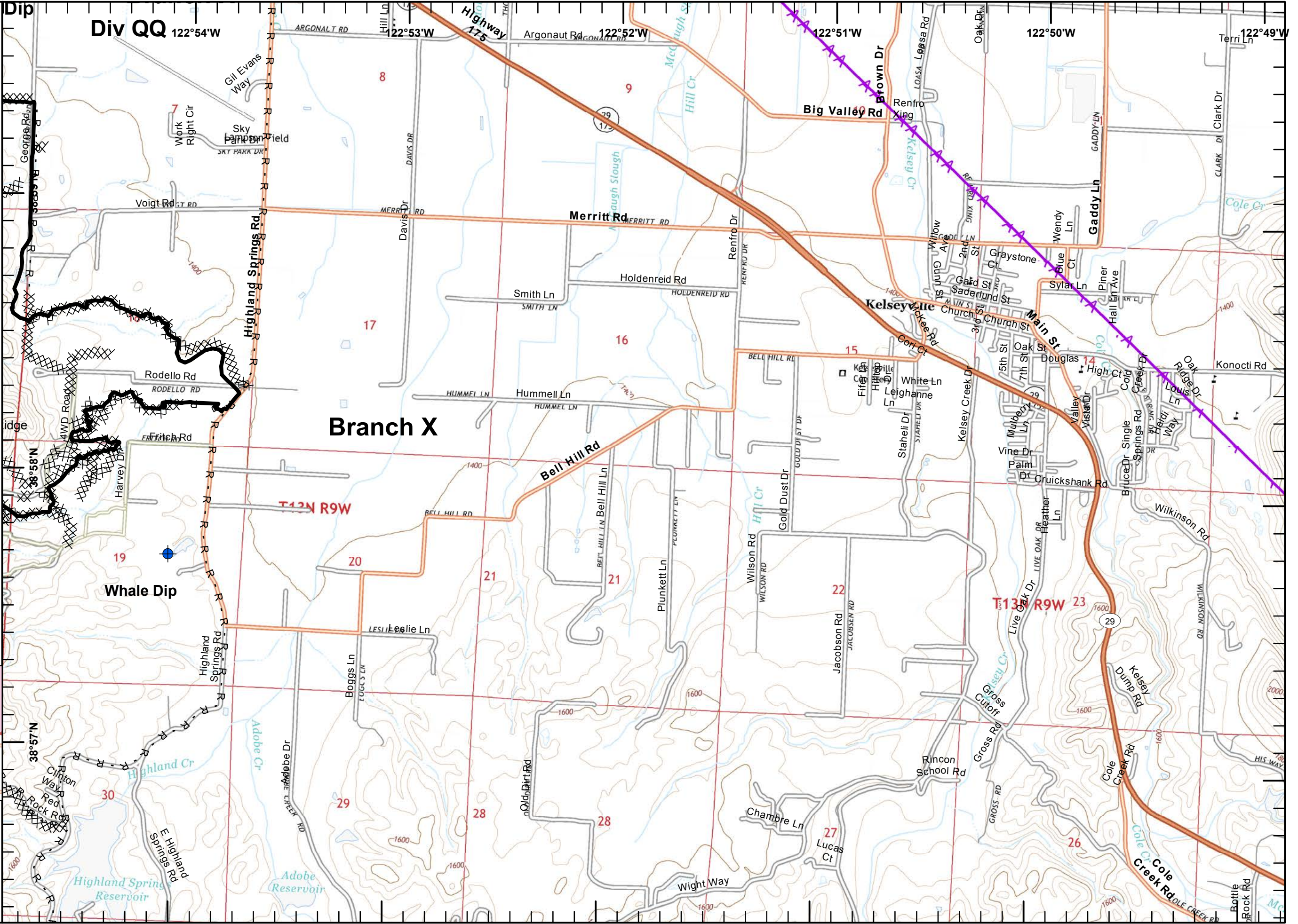


IAP MAP
 River Fire
 Mendocino Complex
 CA-MEU 008674
 0700 - 0700
 August 12, 2018
 Page 18 of 22

- Dip Site
- Completed Line
- Completed Dozer Line
- Road as Completed Line
- Aerial Hazard

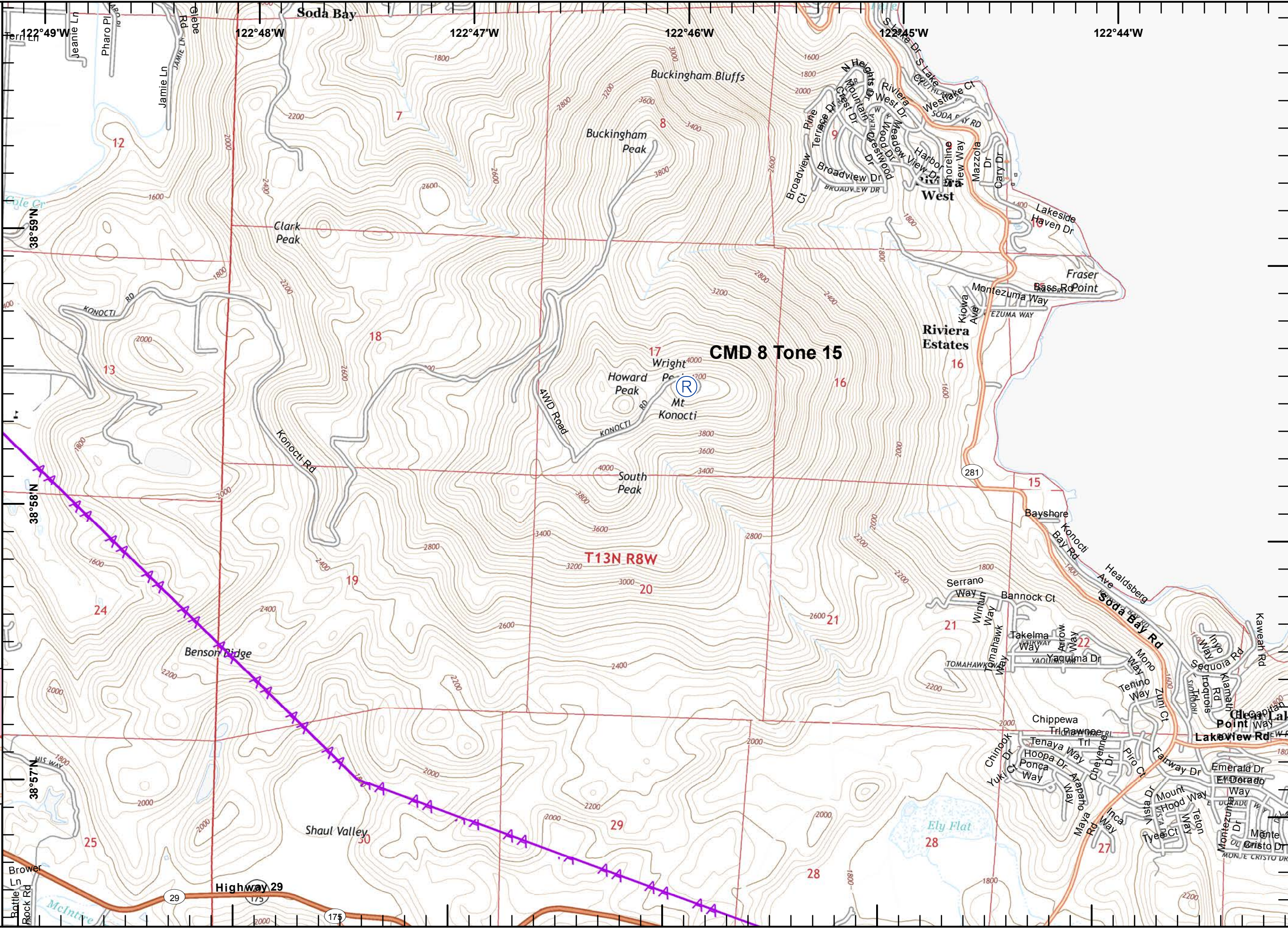


Scale: 0 0.125 0.25 0.5 Miles
 1:24,000
 IMT2 GIS
 8/12/2018
 01:48 hrs

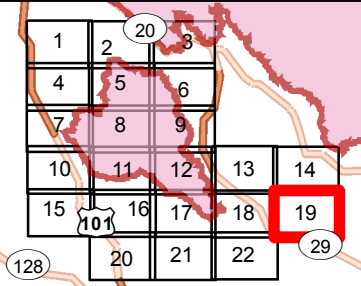




IAP MAP
 River Fire
 Mendocino Complex
 CA-MEU 008674
 0700 - 0700
 August 12, 2018
 Page 19 of 22



Repeater
 Aerial Hazard

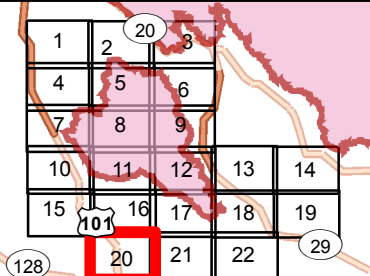


Scale: 0 0.125 0.25 0.5 Miles
 1:24,000
 IMT2 GIS
 8/12/2018
 01:48 hrs

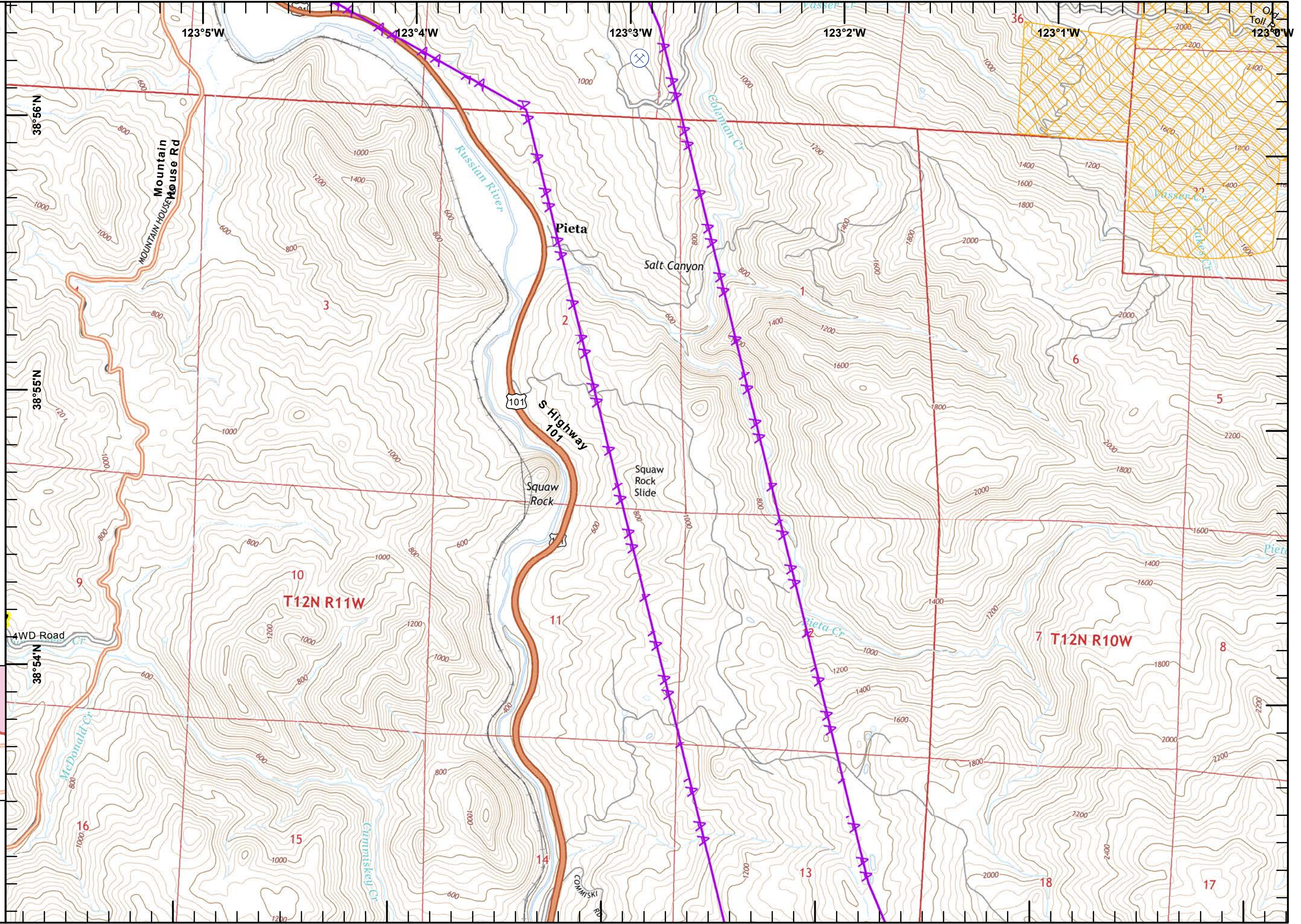


IAP MAP
 River Fire
 Mendocino Complex
 CA-MEU 008674
 0700 - 0700
 August 12, 2018
 Page 20 of 22

- Active Mines (2010)
- Equipment Avoidance Areas
- Aerial Hazard
- Mercury Mines


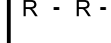



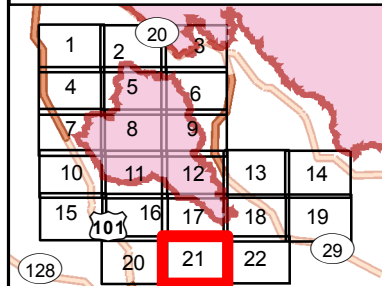
Scale: 0 0.125 0.25 0.5 Miles
 1:24,000
 IMT2 GIS
 8/12/2018
 01:48 hrs







IAP MAP
 River Fire
 Mendocino Complex
 CA-MEU 008674
 0700 - 0700
 August 12, 2018
 Page 21 of 22

-  Completed Dozer Line
-  Road as Completed Line
-  Equipment Avoidance Areas

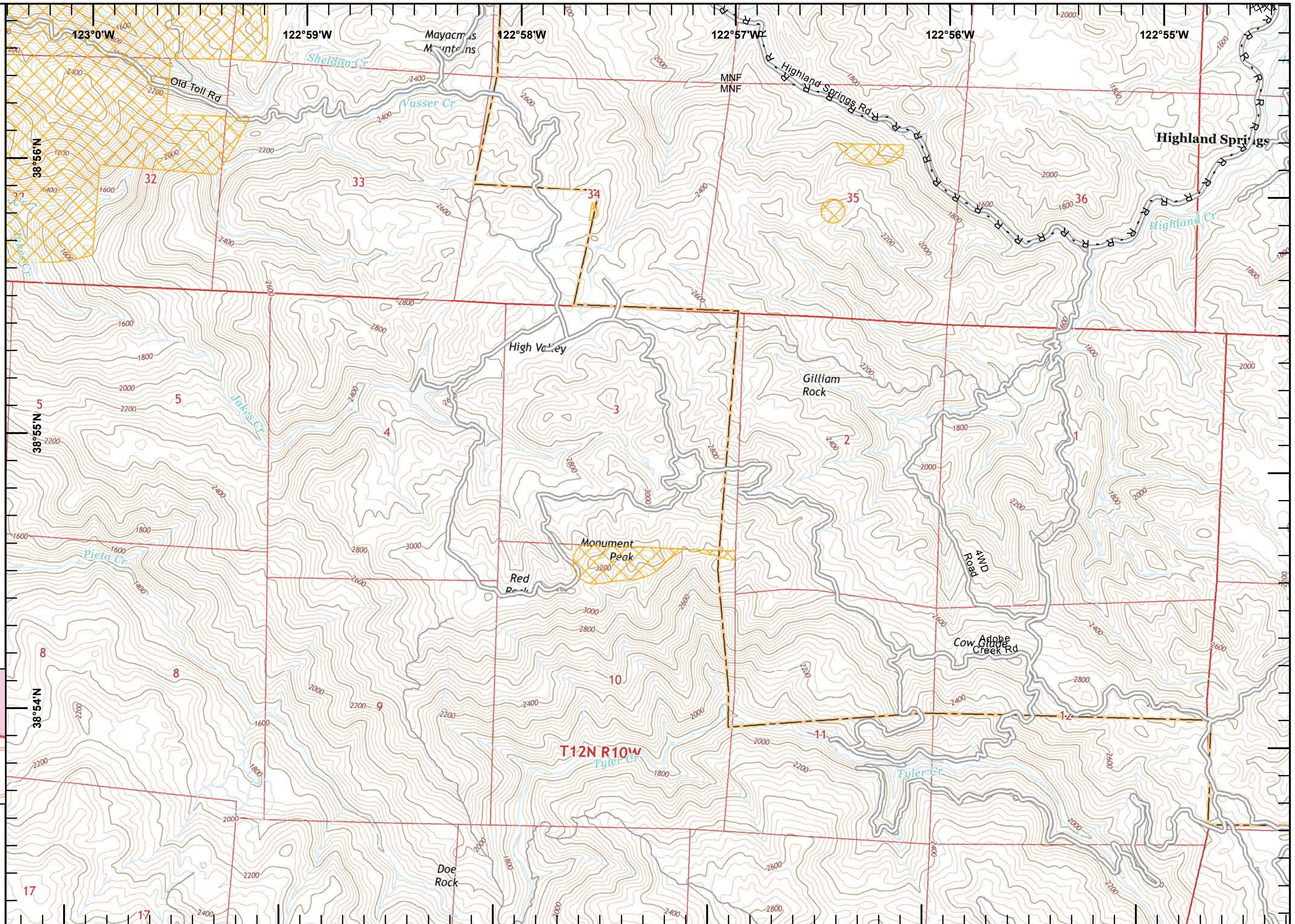


Miles
 0 0.125 0.25 0.5

1:24,000

IMT2 GIS
 8/12/2018
 01:48 hrs





IAP MAP
River Fire
Mendocino Complex
CA-MEU 008674
0700 - 0700
August 12, 2018
Page 22 of 22

Completed Dozer Line

R - R - Road as Completed Line

