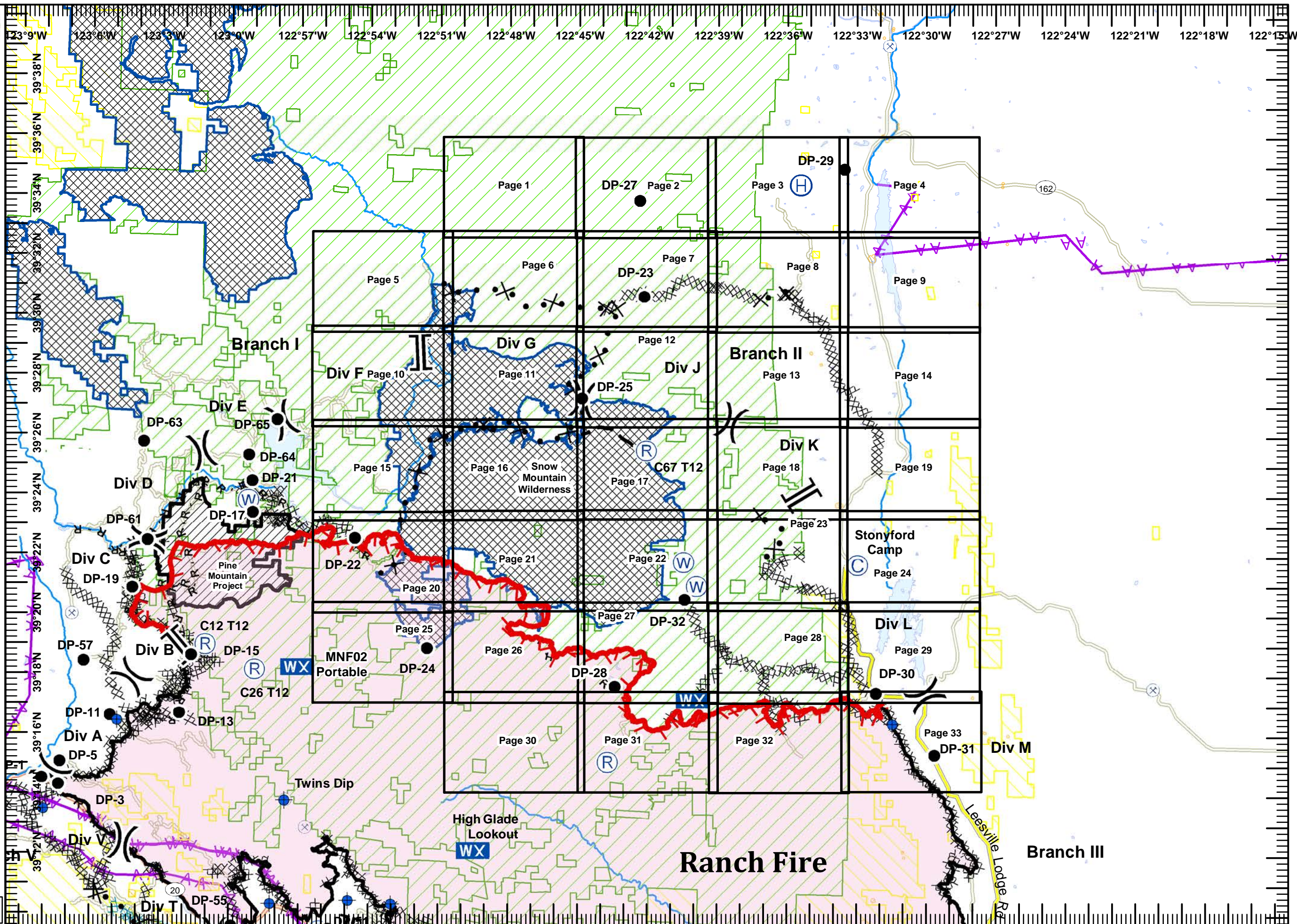




IAP Grid Ranch Fire

Branch II
Mendocino Complex
CA-MEU 008674
0700-0700
August 12, 2018

- Division Break
 - Branch Break
 - Camp
 - Dip Site
 - Drop Point
 - Helibase
 - Mobile Weather Unit
 - Repeater
 - Staging Area
 - Water Source
 - Uncontrolled Fire Edge
 - Completed Line
 - Completed Dozer Line
 - Completed Hand Line
 - Road as Completed Line
 - Proposed Dozer Line
 - Planned Fire Line
 - Aerial Hazard
 - Bureau of Land Management
 - USDA Forest Service
 - Active Mines (2010)
- Miles
0 1 2
- 1:220,000
- IMT2 GIS
8/12/2018
00:17 hrs



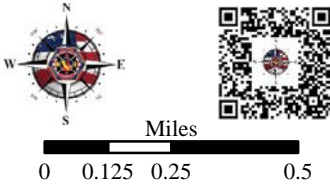


IAP Ranch Fire
Branch II
Mendocino Complex
CA-MEU 008674

0700 - 0700
August 12, 2018
Page 1 of 33

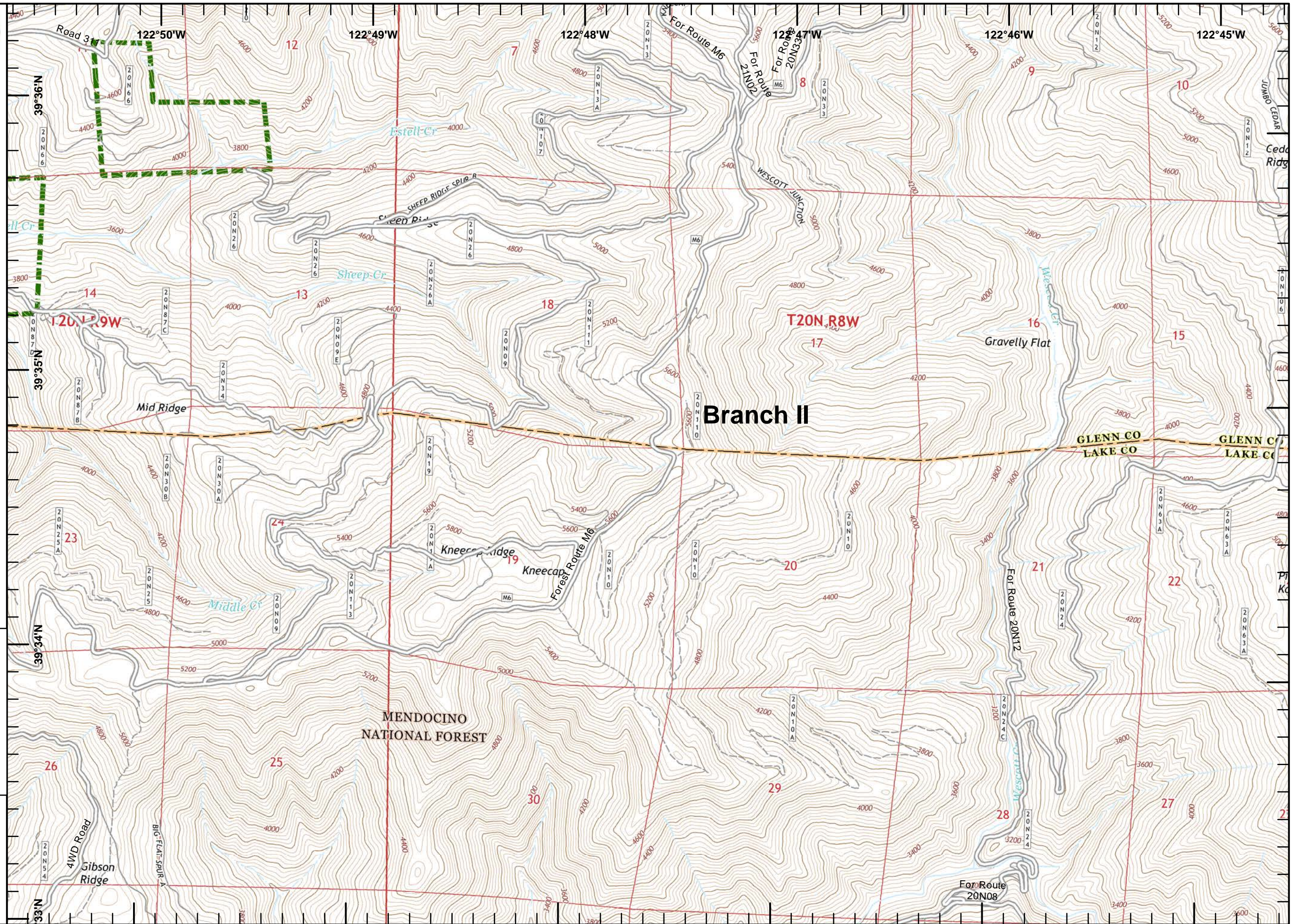
 USDA Forest Service

	1	2	3	4
5	6	7	8	9
10	11	12	13	14
15	16	17	18	19
20	21	22	23	24
25	26	27	28	29
30	31	32	33	



1:24,000

IMT2 GIS
8/12/2018
01:25 hrs



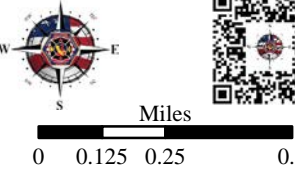


IAP Ranch Fire
Branch II
Mendocino Complex
CA-MEU 008674

0700 - 0700
 August 12, 2018
 Page 2 of 33

-  Drop Point
-  USDA Forest Service

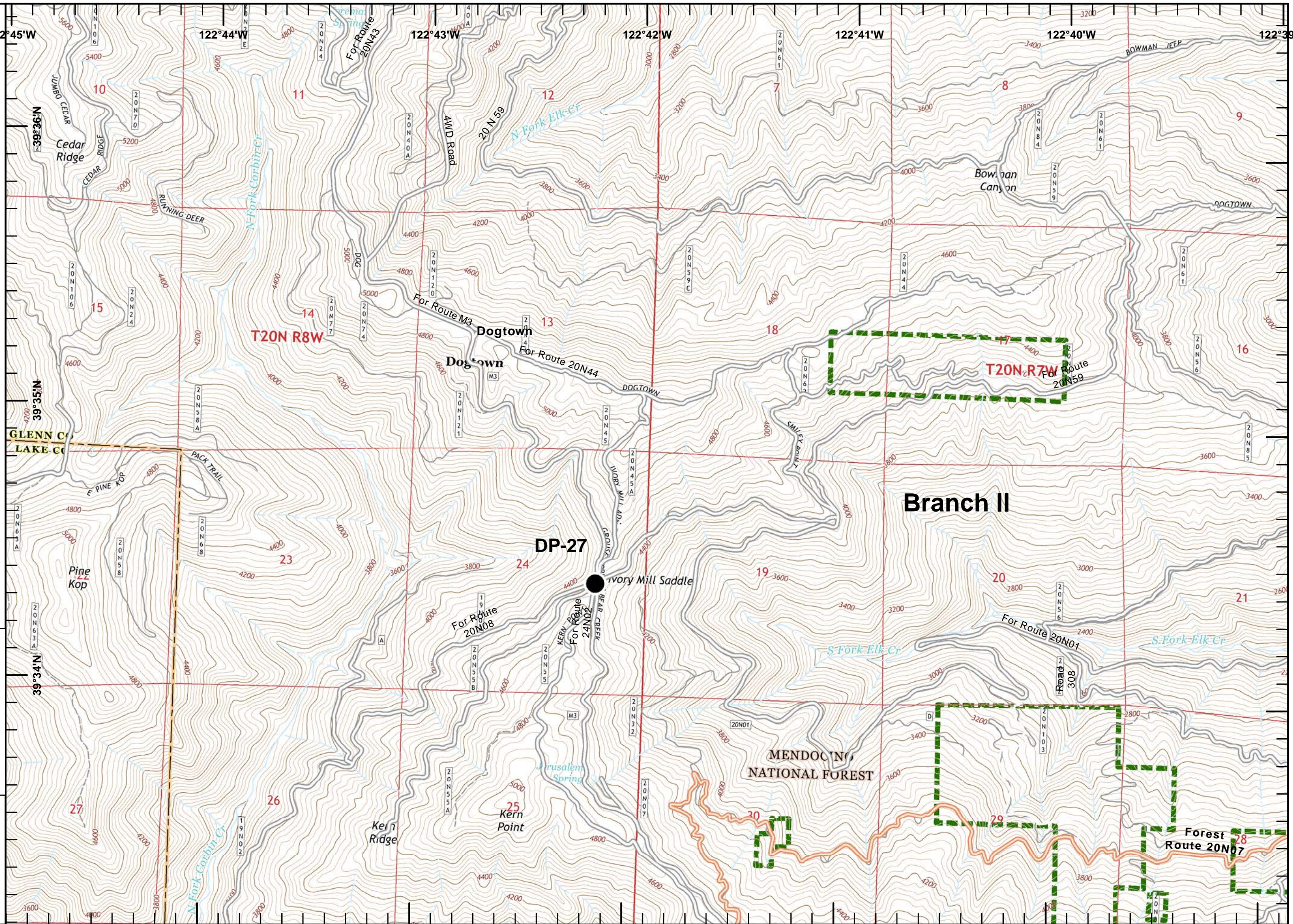
1	2	3	4
5	6	7	8
9	10	11	12
13	14	15	16
17	18	19	20
21	22	23	24
25	26	27	28
29	30	31	32
33	34	35	36



Miles
 0 0.125 0.25 0.5





1:24,000

IMT2 GIS
 8/12/2018
 01:26 hrs

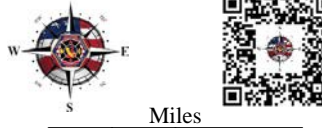




IAP Ranch Fire
Branch II
Mendocino Complex
CA-MEU 008674
 0700 - 0700
 August 12, 2018
 Page 3 of 33

-  Drop Point
-  Helibase
-  Equipment Avoidance Areas
-  USDA Forest Service

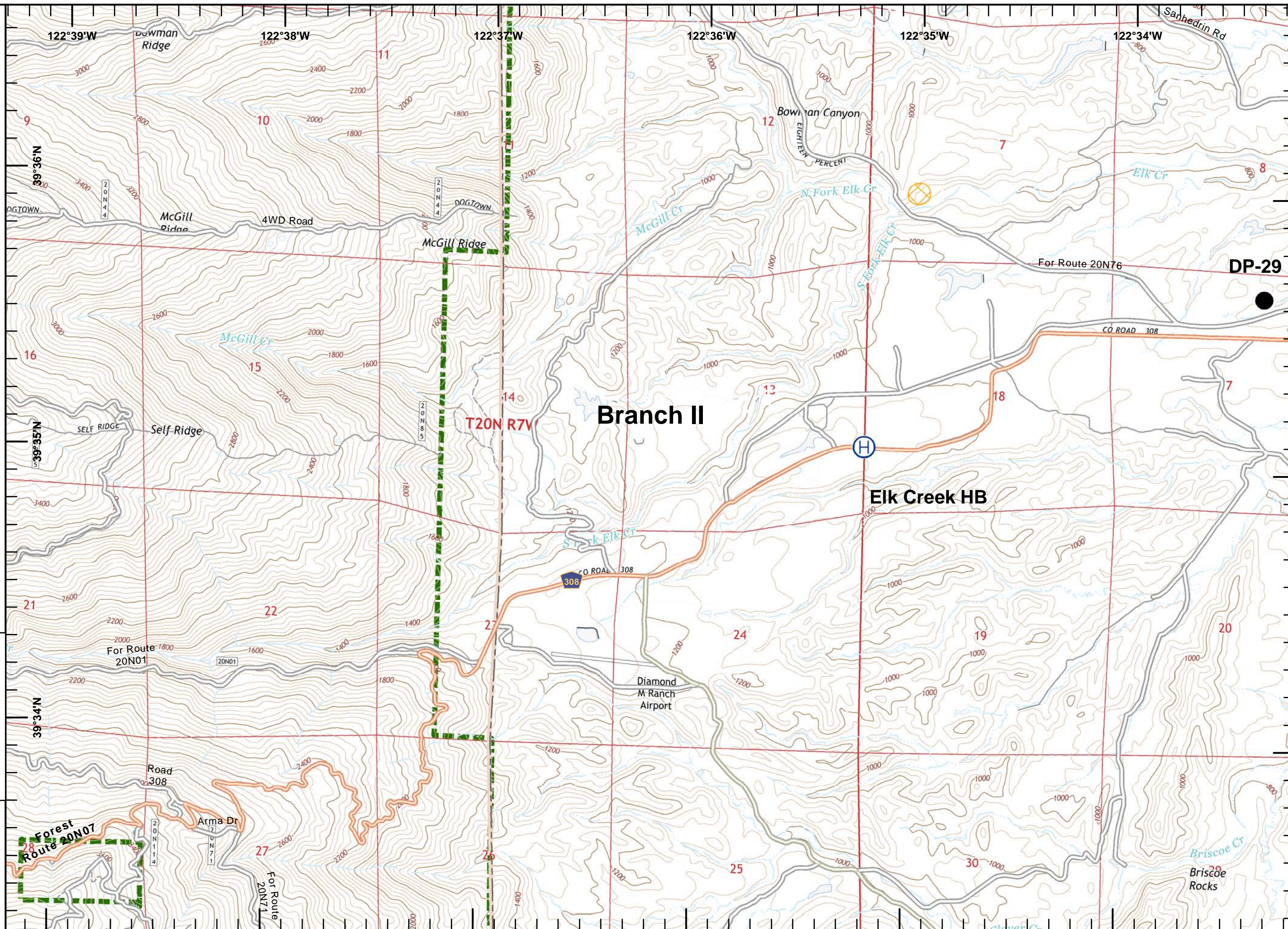
1	2	3	4
5	6	7	8
9	10	11	12
13	14	15	16
17	18	19	20
21	22	23	24
25	26	27	28
29	30	31	32
33			



Miles
 0 0.125 0.25 0.5

1:24,000

IMT2 GIS
 8/12/2018
 01:26 hrs





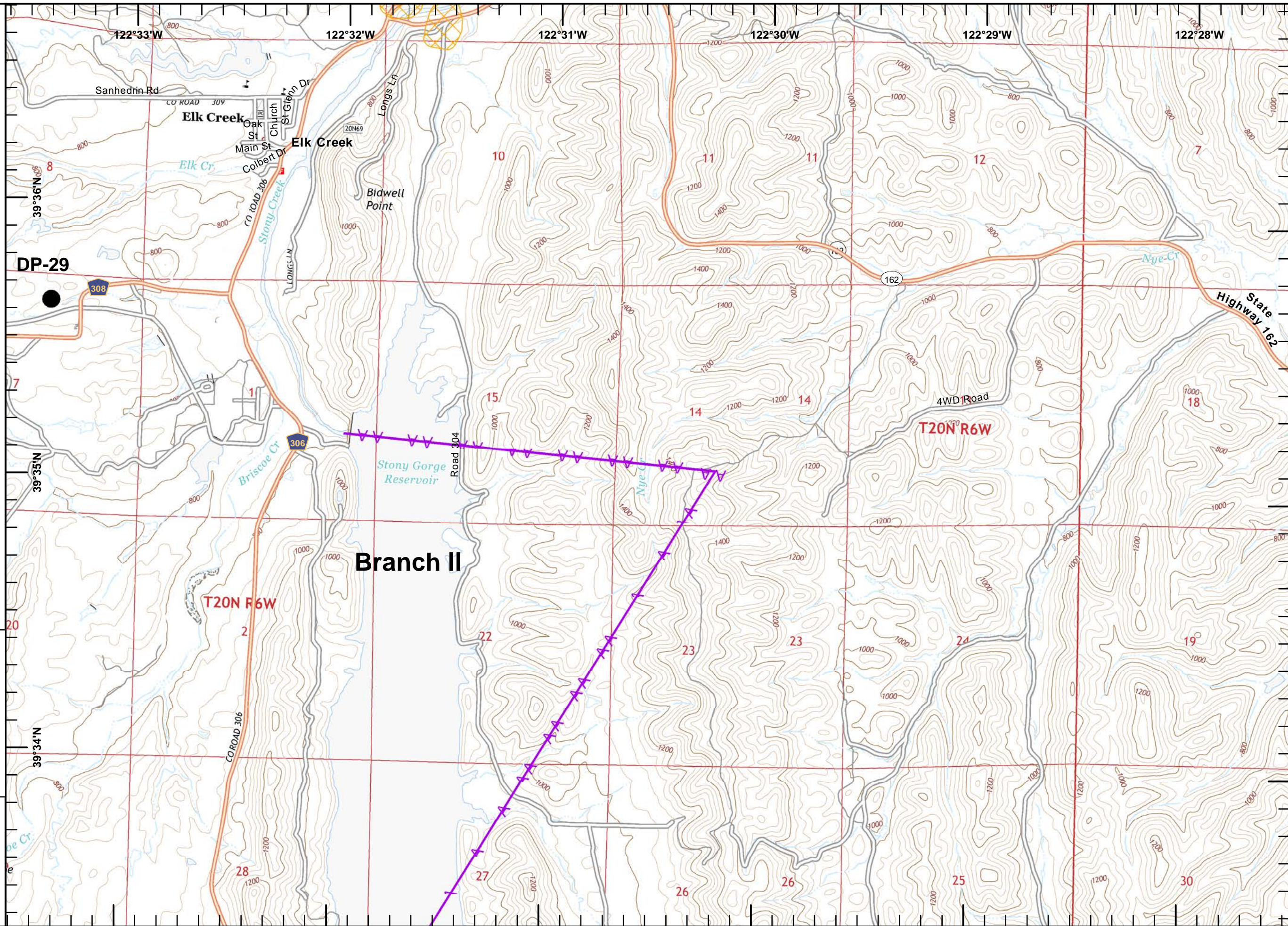
IAP Ranch Fire
Branch II
Mendocino Complex
CA-MEU 008674

0700 - 0700
 August 12, 2018
 Page 4 of 33

- Drop Point
- ⊠ Equipment Avoidance Areas
- ▲ Aerial Hazard

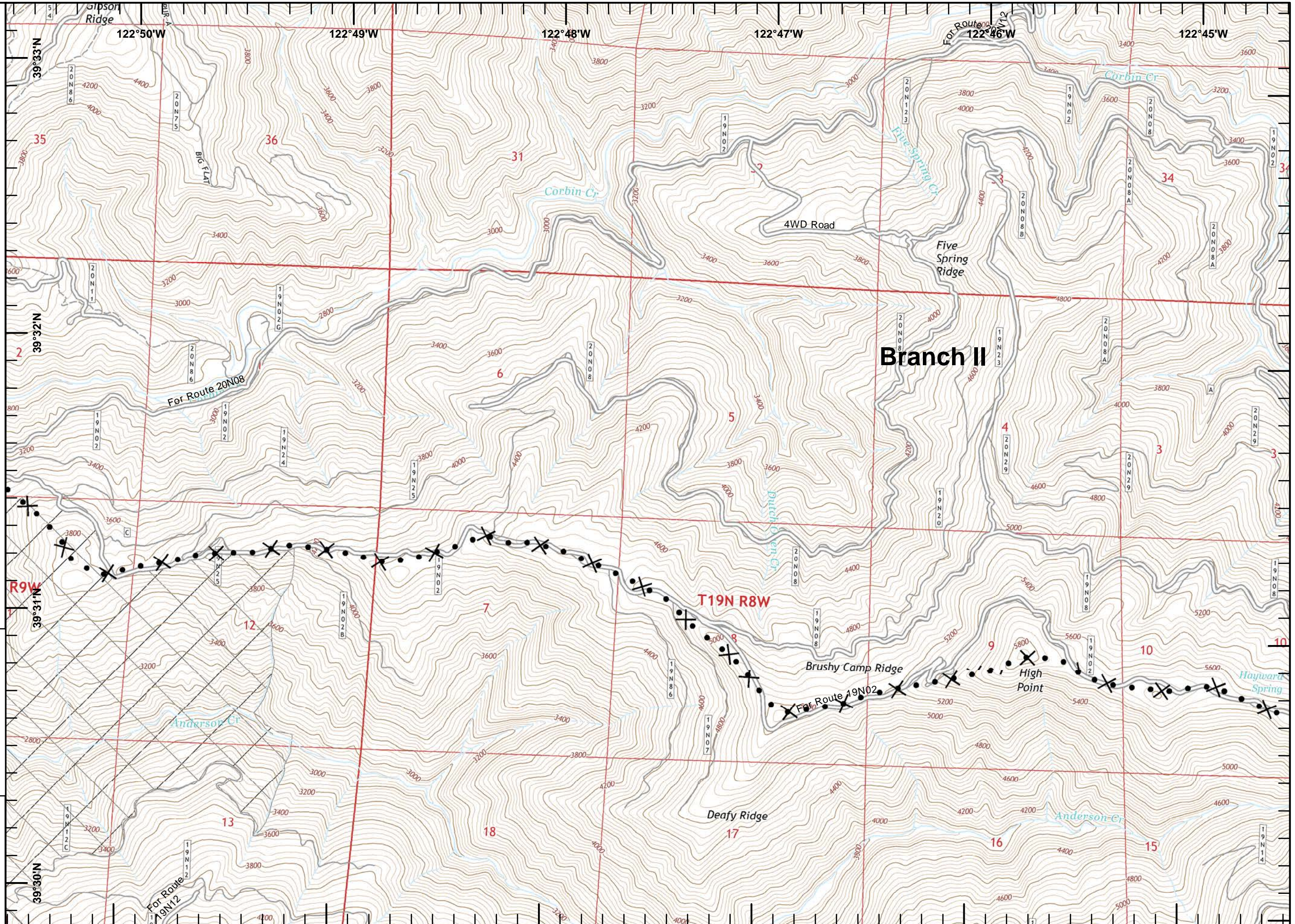
	1	2	3	4
5	6	7	8	9
10	11	12	13	14
15	16	17	18	19
20	21	22	23	24
25	26	27	28	29
30	31	32	33	

1:24,000
 IMT2 GIS
 8/12/2018
 01:27 hrs





IAP Ranch Fire
Branch II
Mendocino Complex
CA-MEU 008674
 0700 - 0700
 August 12, 2018
 Page 6 of 33



- Proposed Dozer Line
- Wilderness Area
- USDA Forest Service

1	2	3	4
5	6	7	8
9	10	11	12
13	14	15	16
17	18	19	20
21	22	23	24
25	26	27	28
29	30	31	32
33			

Miles
 0 0.125 0.25 0.5


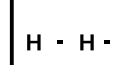



1:24,000

IMT2 GIS
 8/12/2018
 01:28 hrs




IAP Ranch Fire
Branch II
Mendocino Complex
CA-MEU 008674

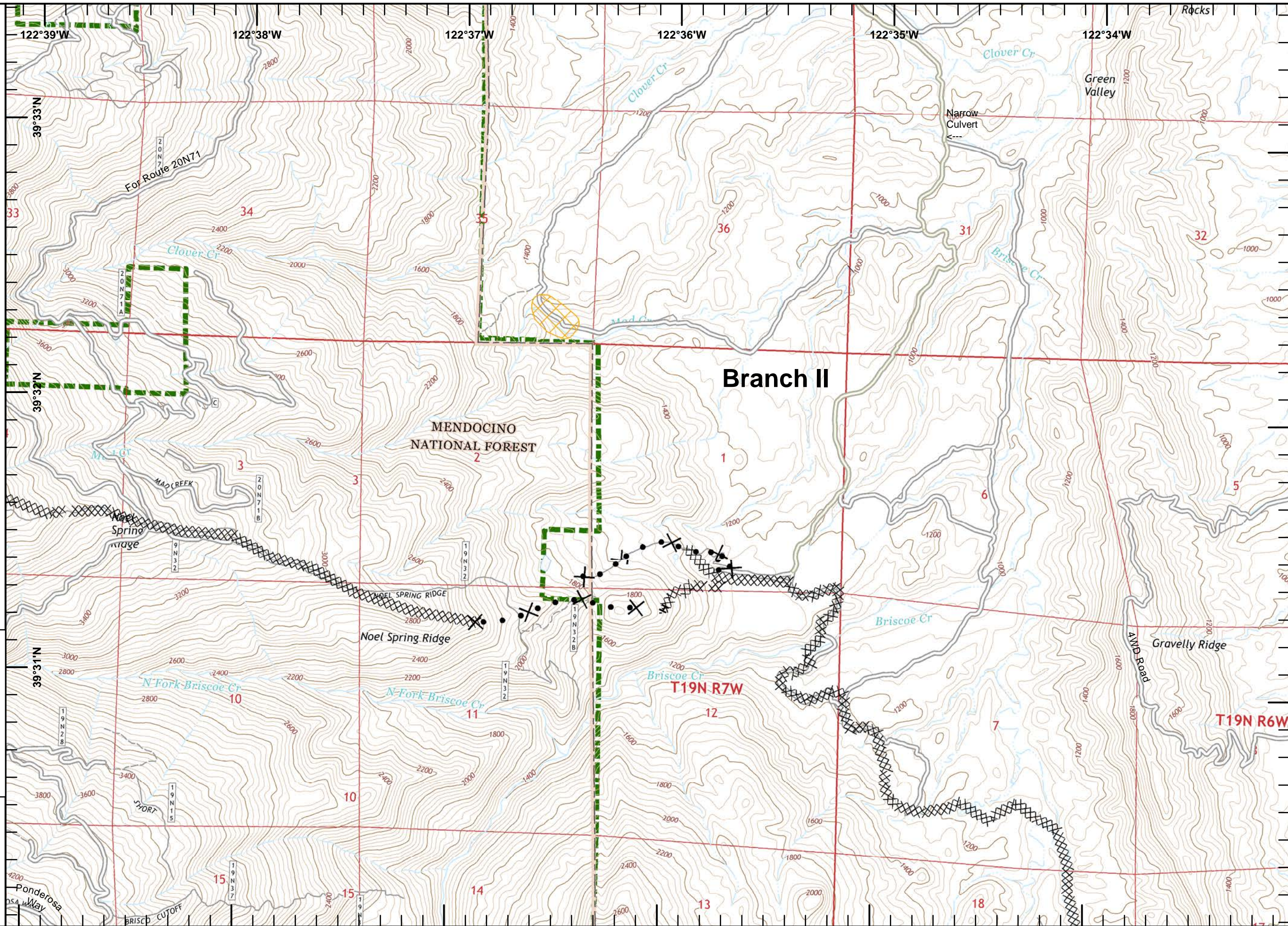
0700 - 0700
 August 12, 2018
 Page 8 of 33

-  Completed Dozer Line
-  Completed Hand Line
-  Proposed Dozer Line
-  Equipment Avoidance Areas
-  USDA Forest Service

1	2	3	4
5	6	7	8
9	10	11	12
13	14	15	16
17	18	19	20
21	22	23	24
25	26	27	28
29	30	31	32
33	34	35	36



Miles
 0 0.125 0.25 0.5
1:24,000
 IMT2 GIS
 8/12/2018
 01:28 hrs



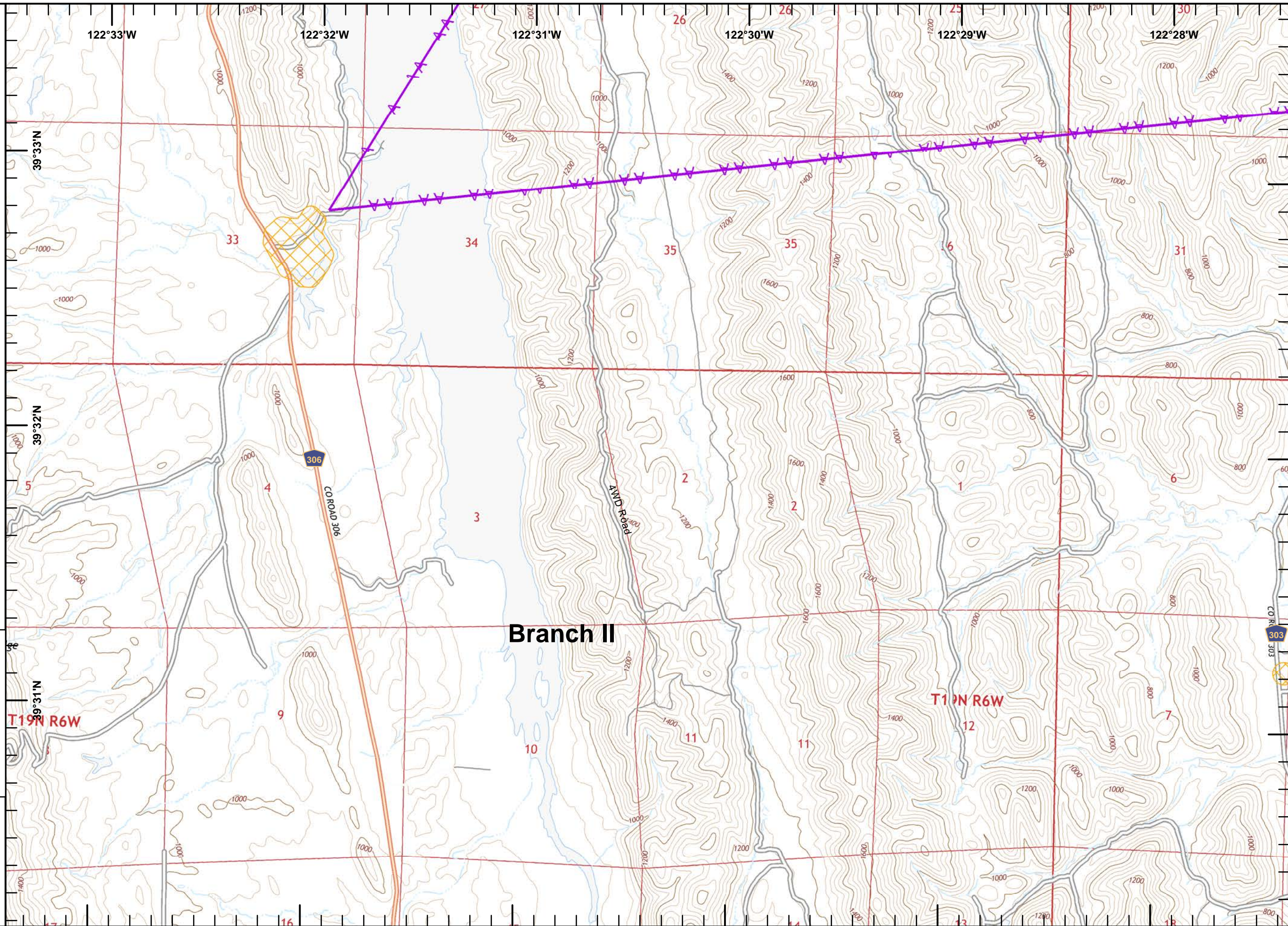


IAP Ranch Fire
Branch II
Mendocino Complex
CA-MEU 008674
 0700 - 0700
 August 12, 2018
 Page 9 of 33

Equipment Avoidance Areas
 Aerial Hazard

	1	2	3	4
5	6	7	8	9
10	11	12	13	14
15	16	17	18	19
20	21	22	23	24
25	26	27	28	29
30	31	32	33	

1:24,000
 IMT2 GIS
 8/12/2018
 01:29 hrs



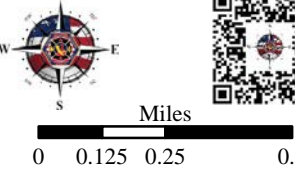


IAP Ranch Fire
Branch II
Mendocino Complex
CA-MEU 008674
 0700 - 0700
 August 12, 2018
 Page 10 of 33

-  Branch Break
-  Wilderness Area
-  USDA Forest Service

	1	2	3	4
5	6	7	8	9
10	11	12	13	14
15	16	17	18	19
20	21	22	23	24
25	26	27	28	29
30	31	32	33	

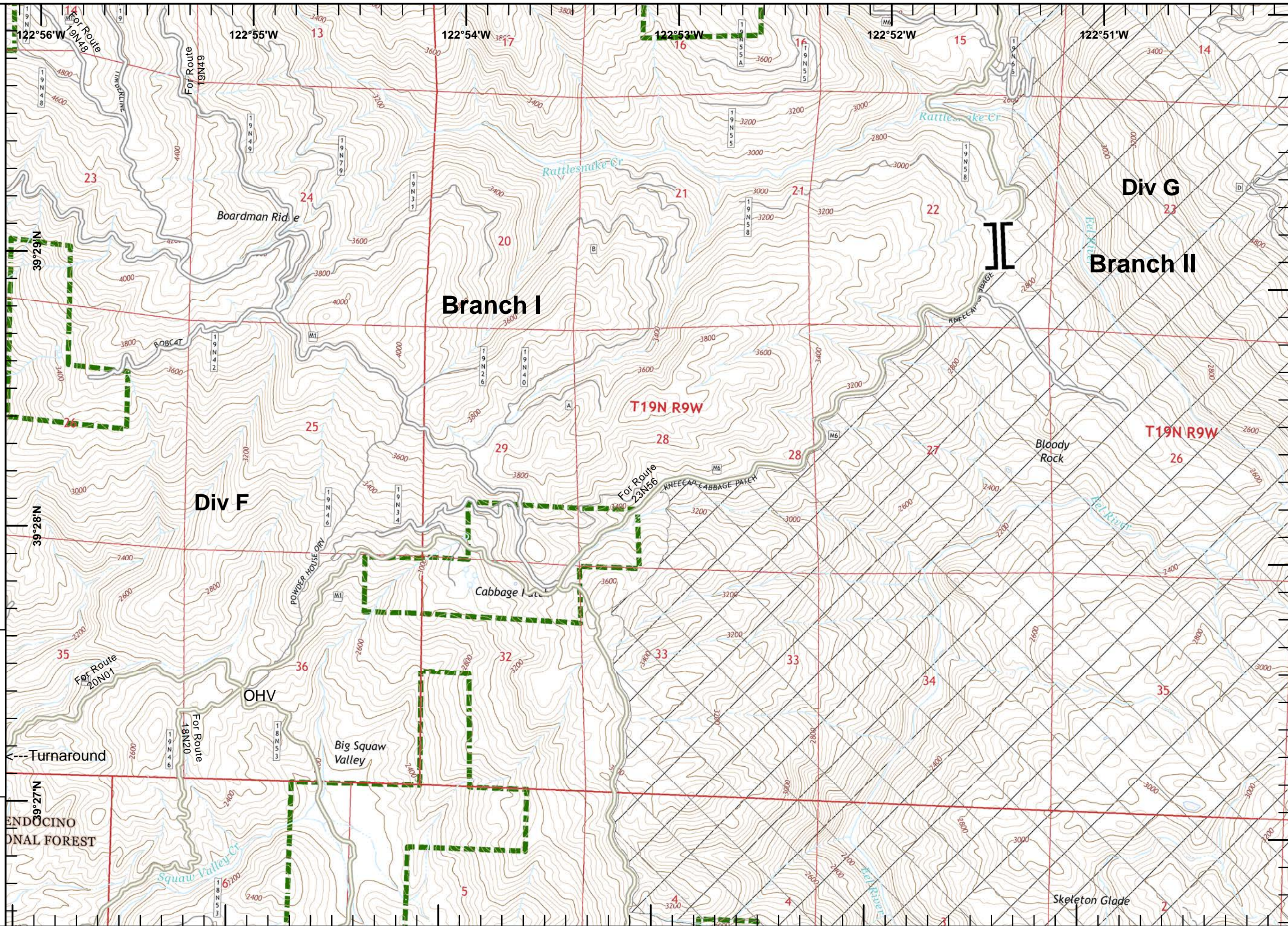
MENDOCINO NATIONAL FOREST



Miles
0 0.125 0.25 0.5

1:24,000

IMT2 GIS
8/12/2018
01:29 hrs



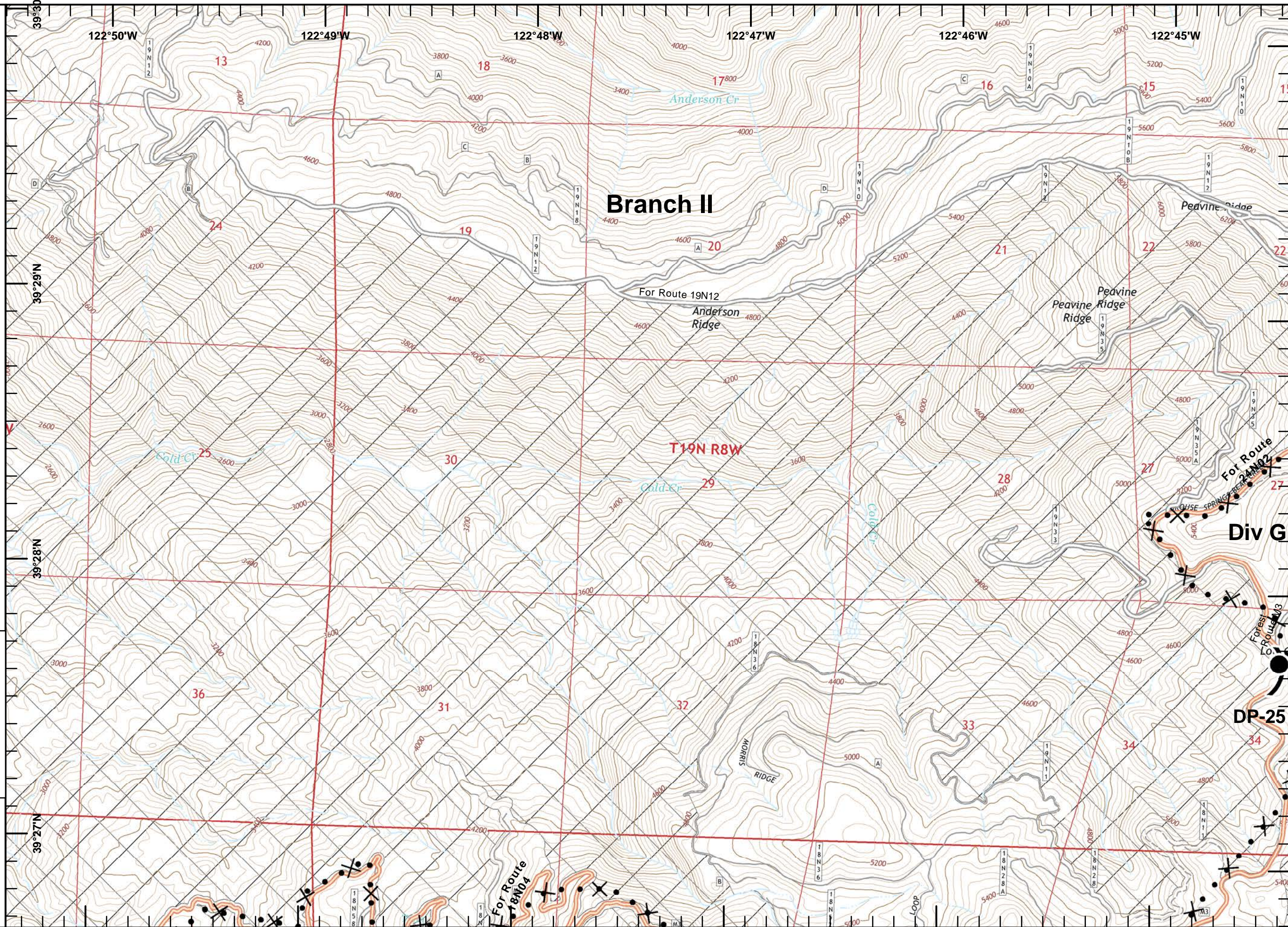


IAP Ranch Fire
Branch II
Mendocino Complex
CA-MEU 008674
 0700 - 0700
 August 12, 2018
 Page 11 of 33

- Division Break
- Drop Point
- Proposed Dozer Line
- Wilderness Area
- USDA Forest Service

1	2	3	4
5	6	7	8
9	10	11	12
13	14	15	16
17	18	19	20
21	22	23	24
25	26	27	28
29	30	31	32
33	34	35	36

Miles
 0 0.125 0.25 0.5
 1:24,000
 IMT2 GIS
 8/12/2018
 01:30 hrs





IAP Ranch Fire
Branch II
Mendocino Complex
CA-MEU 008674
 0700 - 0700
 August 12, 2018
 Page 12 of 33

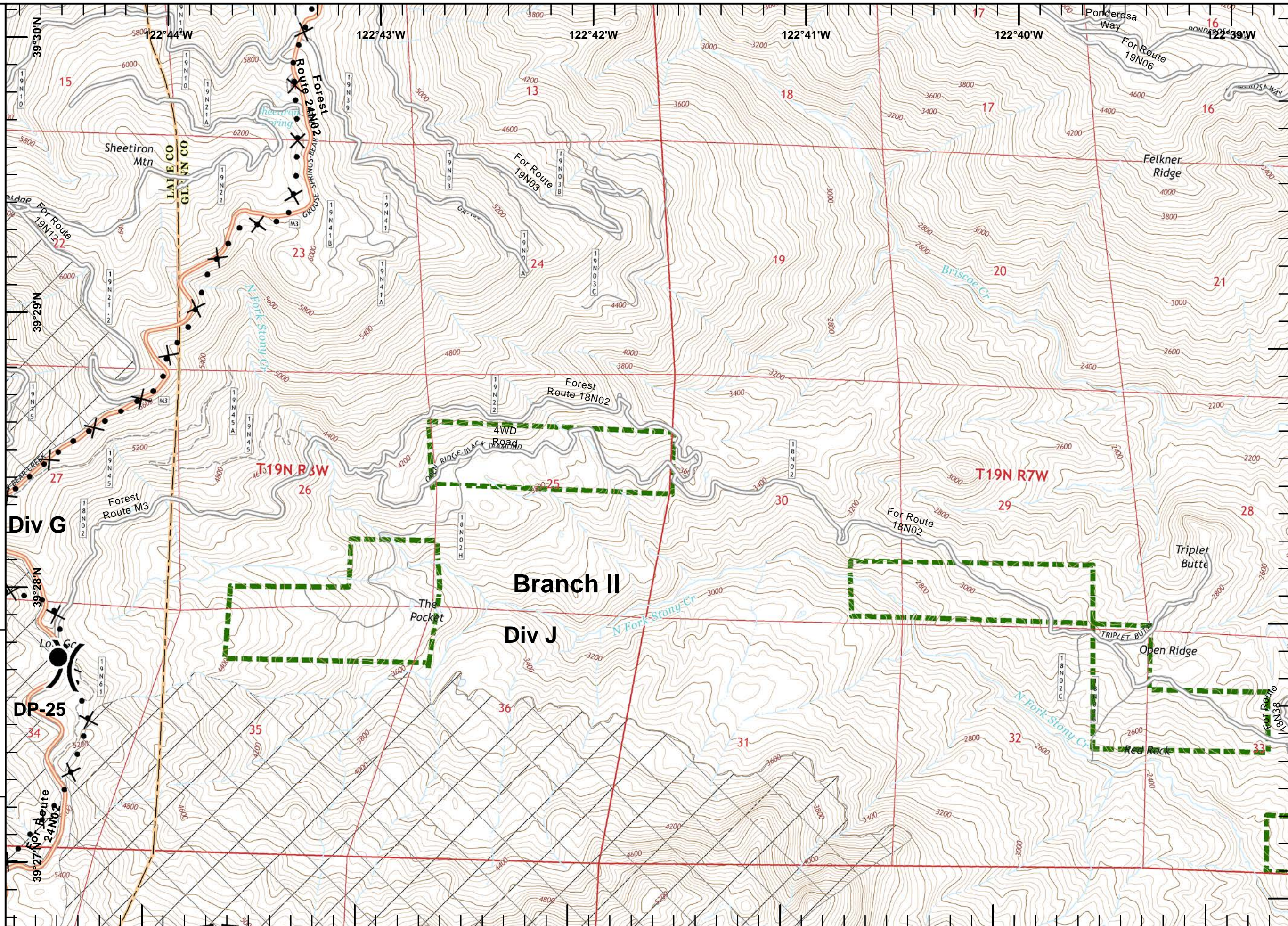
- Division Break
- Drop Point
- Proposed Dozer Line
- Planned Fire Line
- Wilderness Area
- USDA Forest Service

1	2	3	4
5	6	7	8
10	11	12	13
15	16	17	18
20	21	22	23
25	26	27	28
30	31	32	33

Miles
0 0.125 0.25 0.5

1:24,000

IMT2 GIS
8/12/2018
01:30 hrs






IAP Ranch Fire
Branch II
Mendocino Complex
CA-MEU 008674

0700 - 0700
 August 12, 2018
 Page 13 of 33

-  Division Break
-  Completed Dozer Line
-  Equipment Avoidance Areas
-  USDA Forest Service

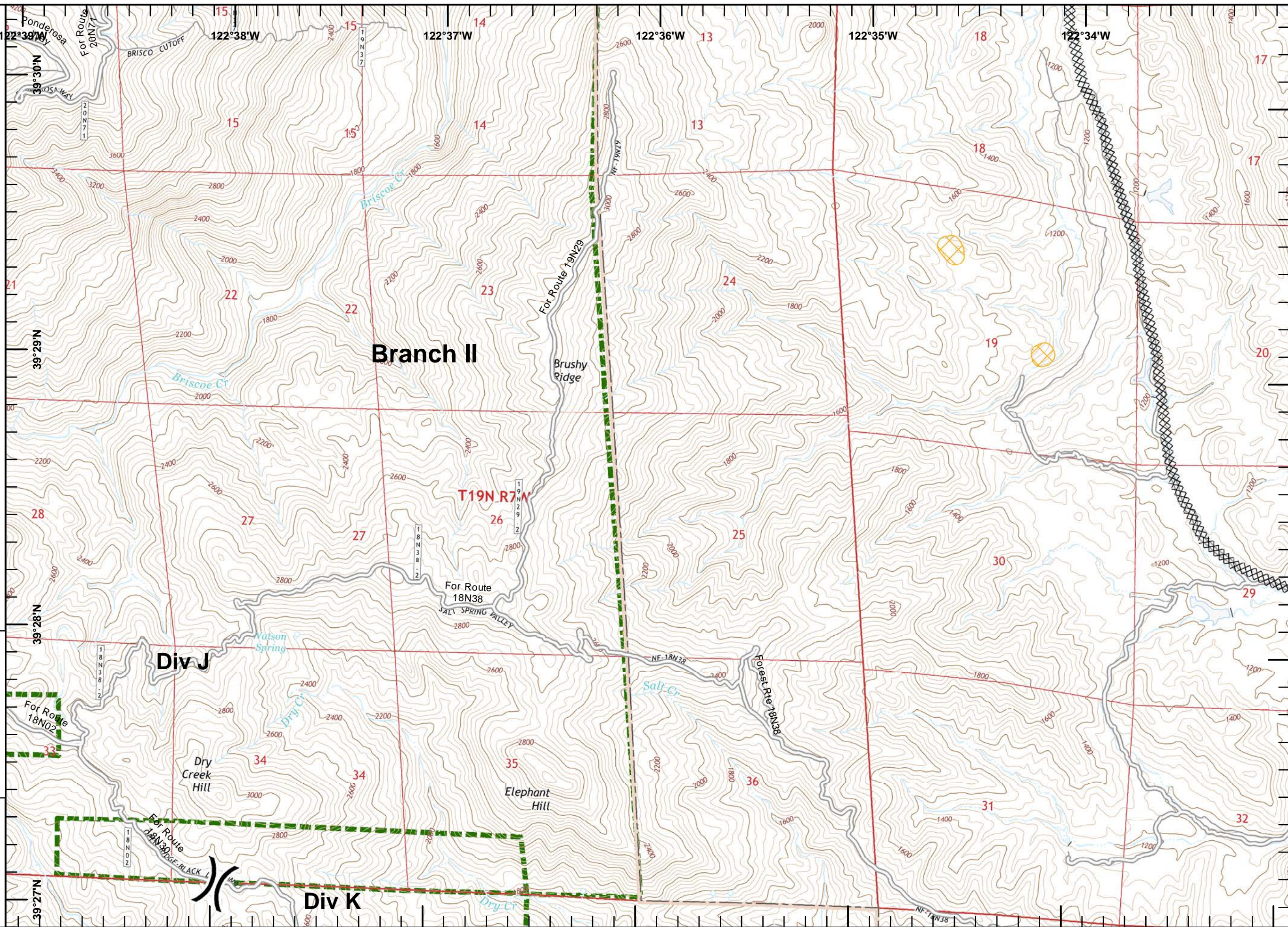
1	2	3	4
5	6	7	8
9	10	11	12
13	14	15	16
17	18	19	20
21	22	23	24
25	26	27	28
29	30	31	32
33	34	35	36



Miles
 0 0.125 0.25 0.5

1:24,000

IMT2 GIS
 8/12/2018
 01:31 hrs





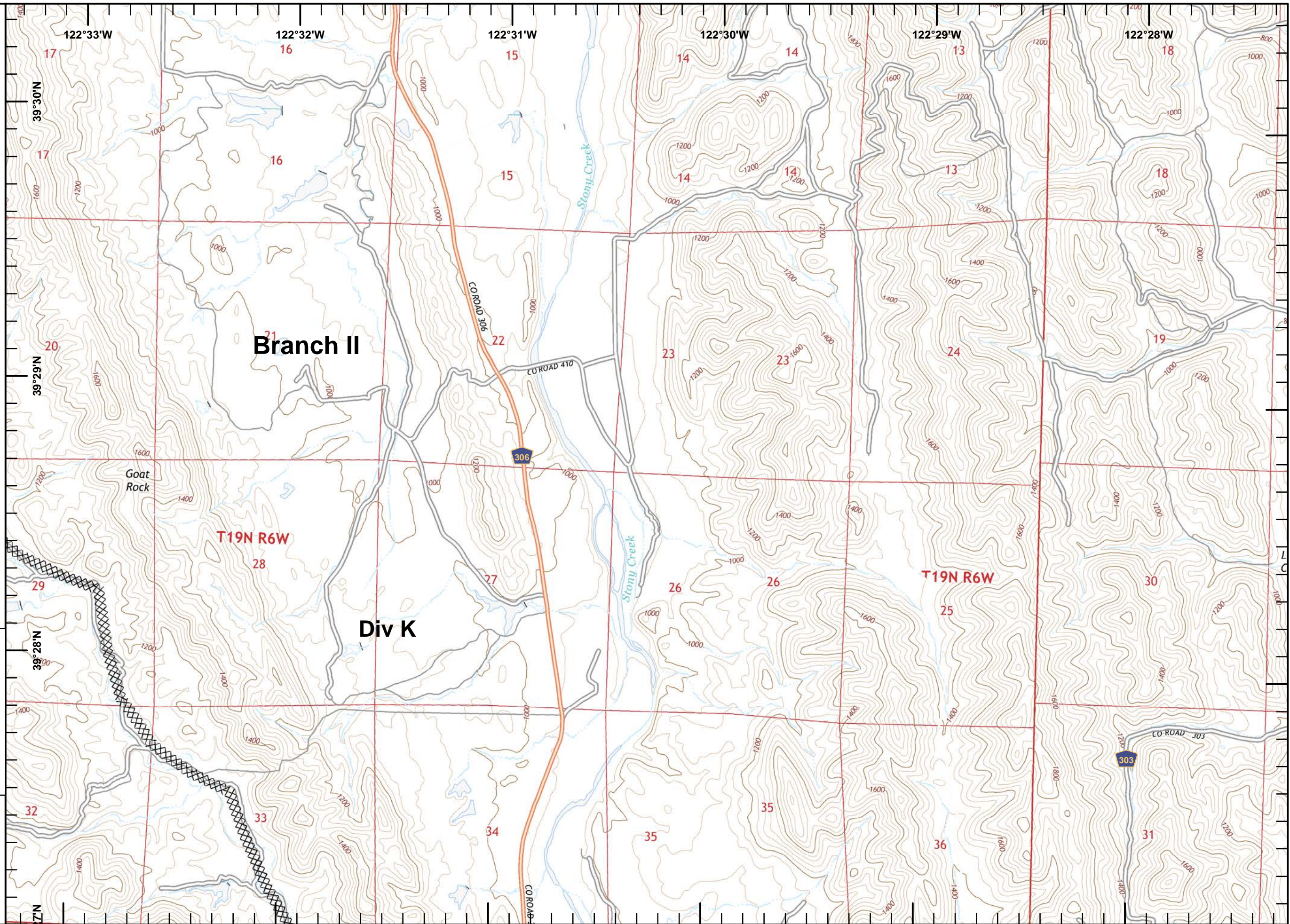
IAP Ranch Fire
Branch II
Mendocino Complex
CA-MEU 008674

0700 - 0700
 August 12, 2018
 Page 14 of 33

Completed Dozer Line


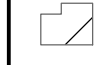

	1	2	3	4
5	6	7	8	9
10	11	12	13	14
15	16	17	18	19
20	21	22	23	24
25	26	27	28	29
30	31	32	33	34

1:24,000
 IMT2 GIS
 8/12/2018
 01:31 hrs






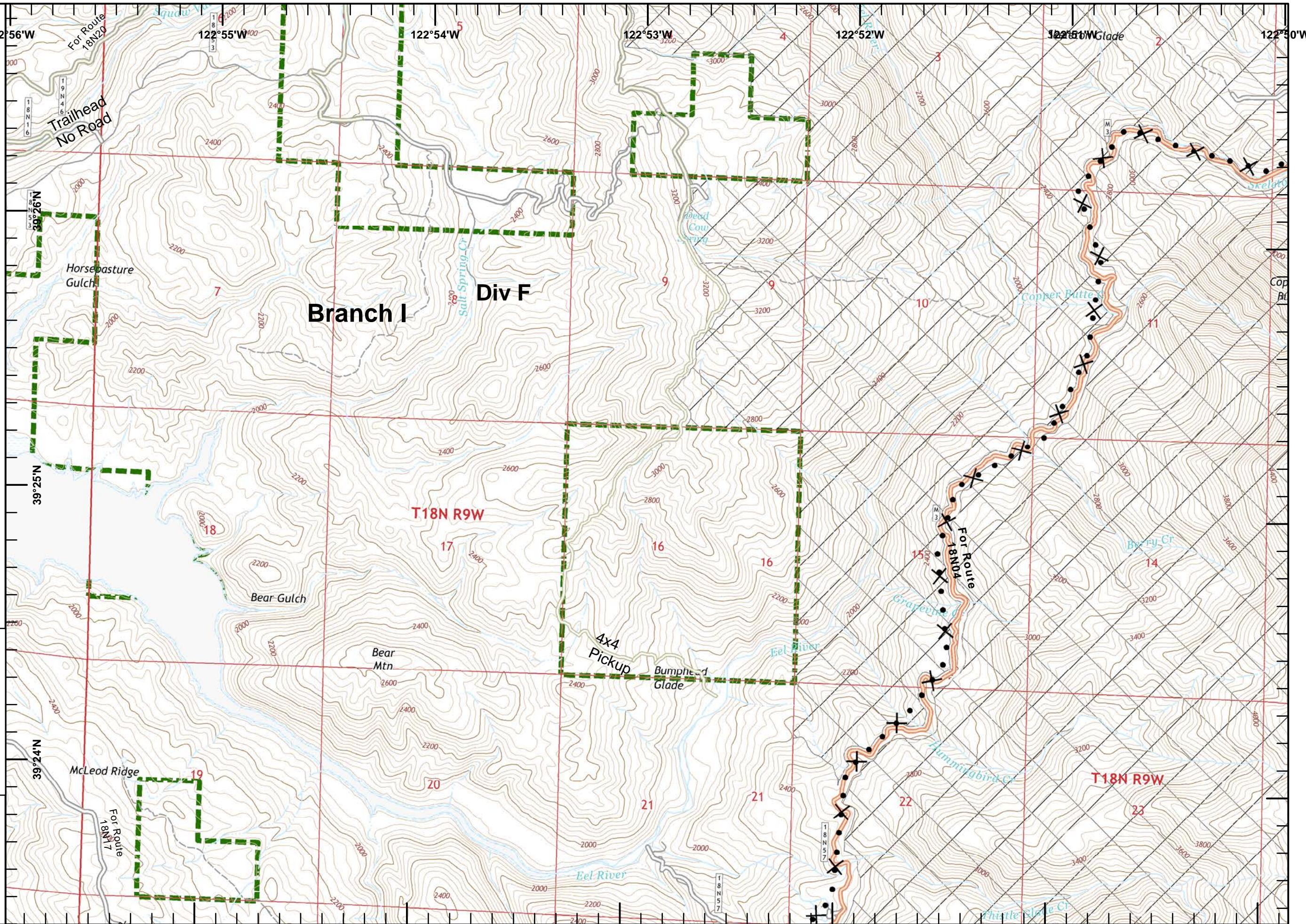
IAP Ranch Fire
Branch II
Mendocino Complex
CA-MEU 008674
 0700 - 0700
 August 12, 2018
 Page 15 of 33

-  Proposed Dozer Line
-  Wilderness Area
-  USDA Forest Service

	1	2	3	4
5	6	7	8	9
10	11	12	13	14
15	16	17	18	19
20	21	22	23	24
25	26	27	28	29
30	31	32	33	







Miles
 0 0.125 0.25 0.5
1:24,000
 IMT2 GIS
 8/12/2018
 01:32 hrs






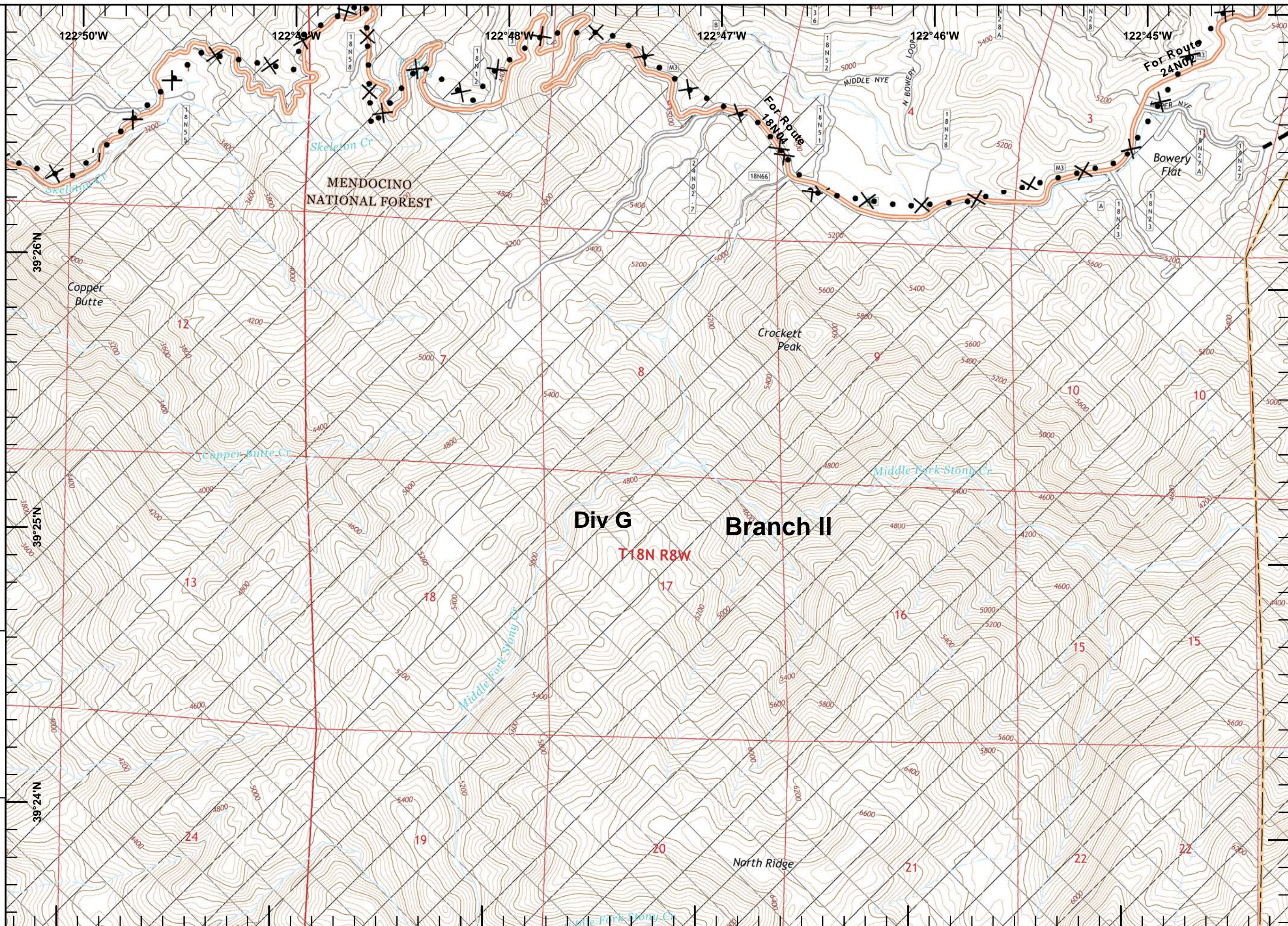
IAP Ranch Fire
Branch II
Mendocino Complex
CA-MEU 008674
 0700 - 0700
 August 12, 2018
 Page 16 of 33

-  Proposed Dozer Line
-  Planned Fire Line
-  Wilderness Area
-  USDA Forest Service

1	2	3	4
5	6	7	8
9	10	11	12
13	14	15	16
17	18	19	20
21	22	23	24
25	26	27	28
29	30	31	32
33			



Miles
 0 0.125 0.25 0.5
1:24,000
 IMT2 GIS
 8/12/2018
 01:32 hrs





IAP Ranch Fire
Branch II
Mendocino Complex
CA-MEU 008674
 0700 - 0700
 August 12, 2018
 Page 17 of 33

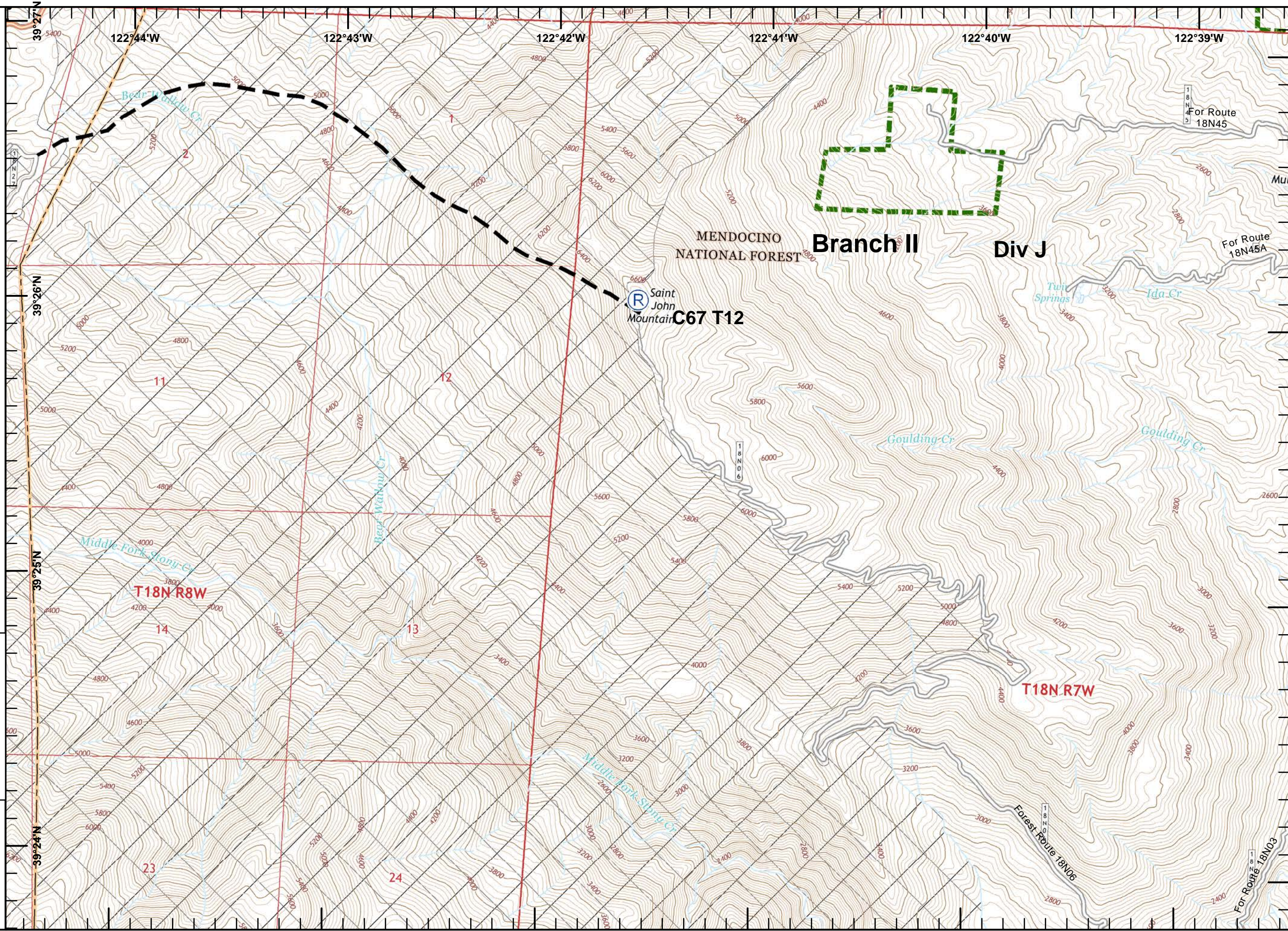
- Repeater
- Proposed Dozer Line
- Planned Fire Line
- Wilderness Area
- USDA Forest Service

1	2	3	4
5	6	7	8
9	10	11	12
13	14	15	16
17	18	19	20
21	22	23	24
25	26	27	28
29	30	31	32
33	34	35	36

Miles
 0 0.125 0.25 0.5

1:24,000

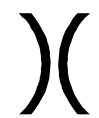




IMT2 GIS
 8/12/2018
 01:33 hrs






IAP Ranch Fire
Branch II
Mendocino Complex
CA-MEU 008674

0700 - 0700
 August 12, 2018
 Page 18 of 33

-  Division Break
-  Branch Break
-  Proposed Dozer Line
-  Equipment Avoidance Areas
-  USDA Forest Service

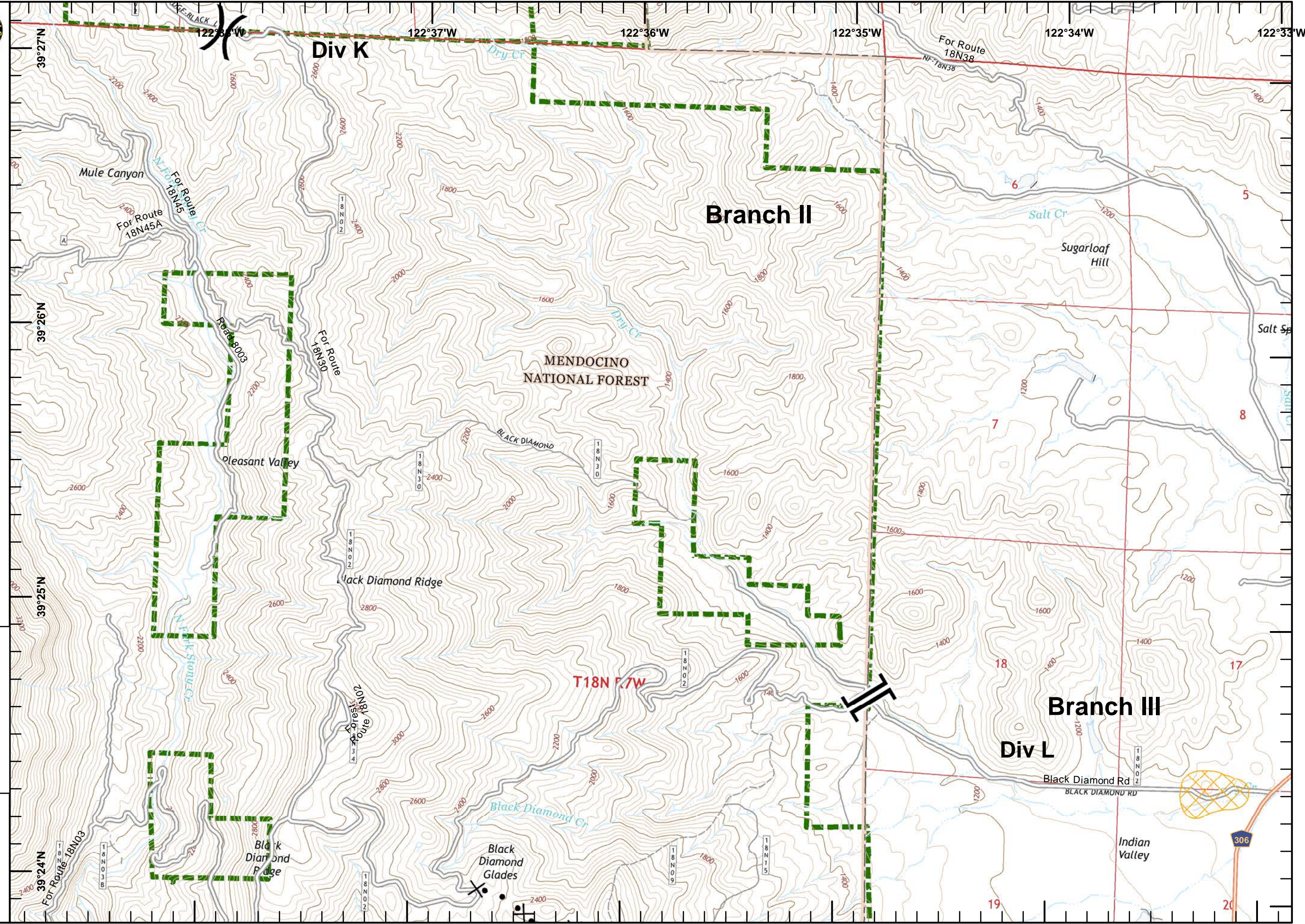
1	2	3	4
5	6	7	8
9	10	11	12
13	14	15	16
17	18	19	20
21	22	23	24
25	26	27	28
29	30	31	32
33	34	35	36



Miles
 0 0.125 0.25 0.5

1:24,000

IMT2 GIS
 8/12/2018
 01:33 hrs



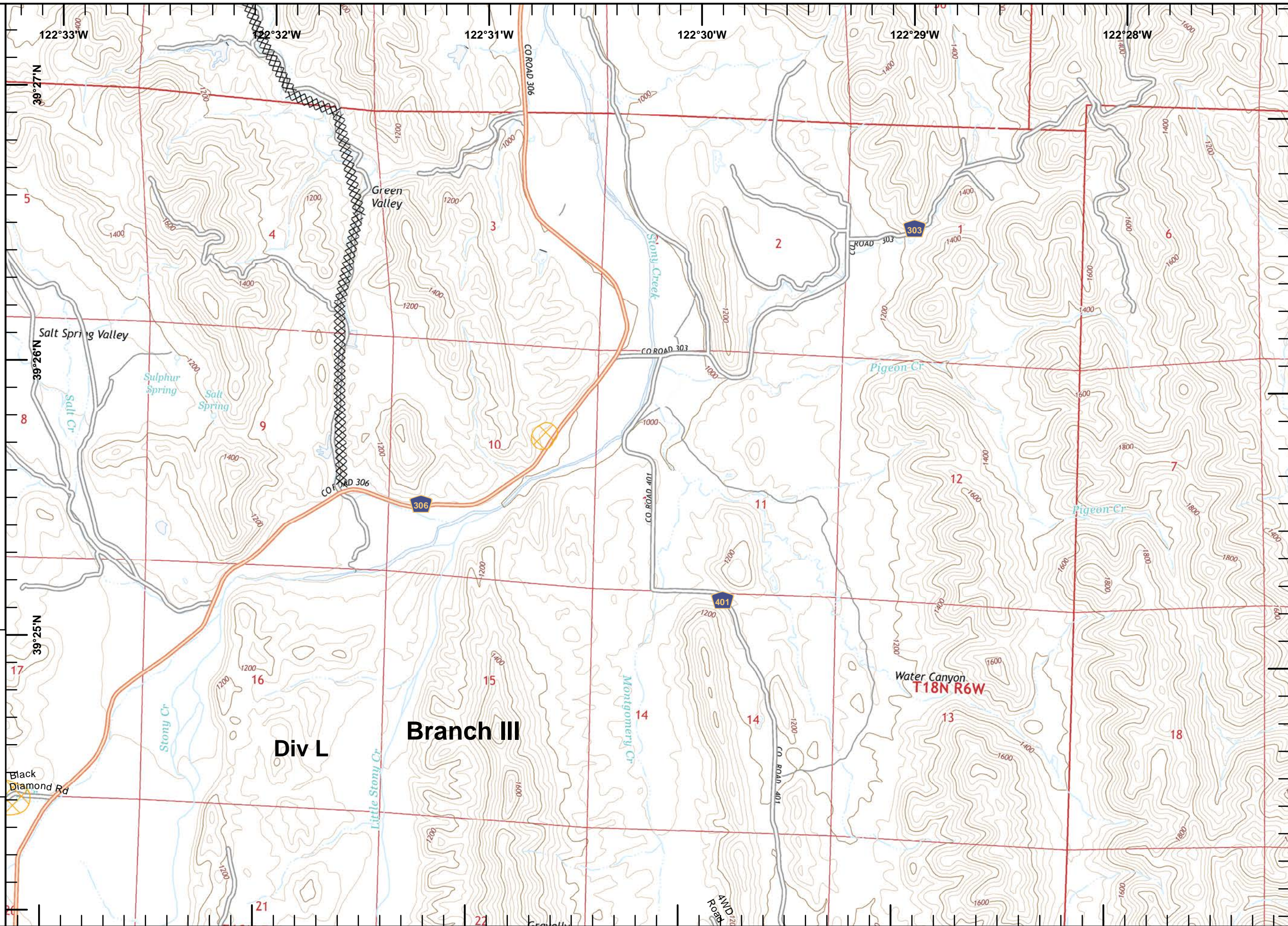


IAP Ranch Fire
Branch II
Mendocino Complex
CA-MEU 008674
 0700 - 0700
 August 12, 2018
 Page 19 of 33

Completed Dozer Line
 Equipment Avoidance Areas

1	2	3	4
5	6	7	8
9	10	11	12
13	14	15	16
17	18	19	20
21	22	23	24
25	26	27	28
29	30	31	32
33			

1:24,000
 IMT2 GIS
 8/12/2018
 01:34 hrs





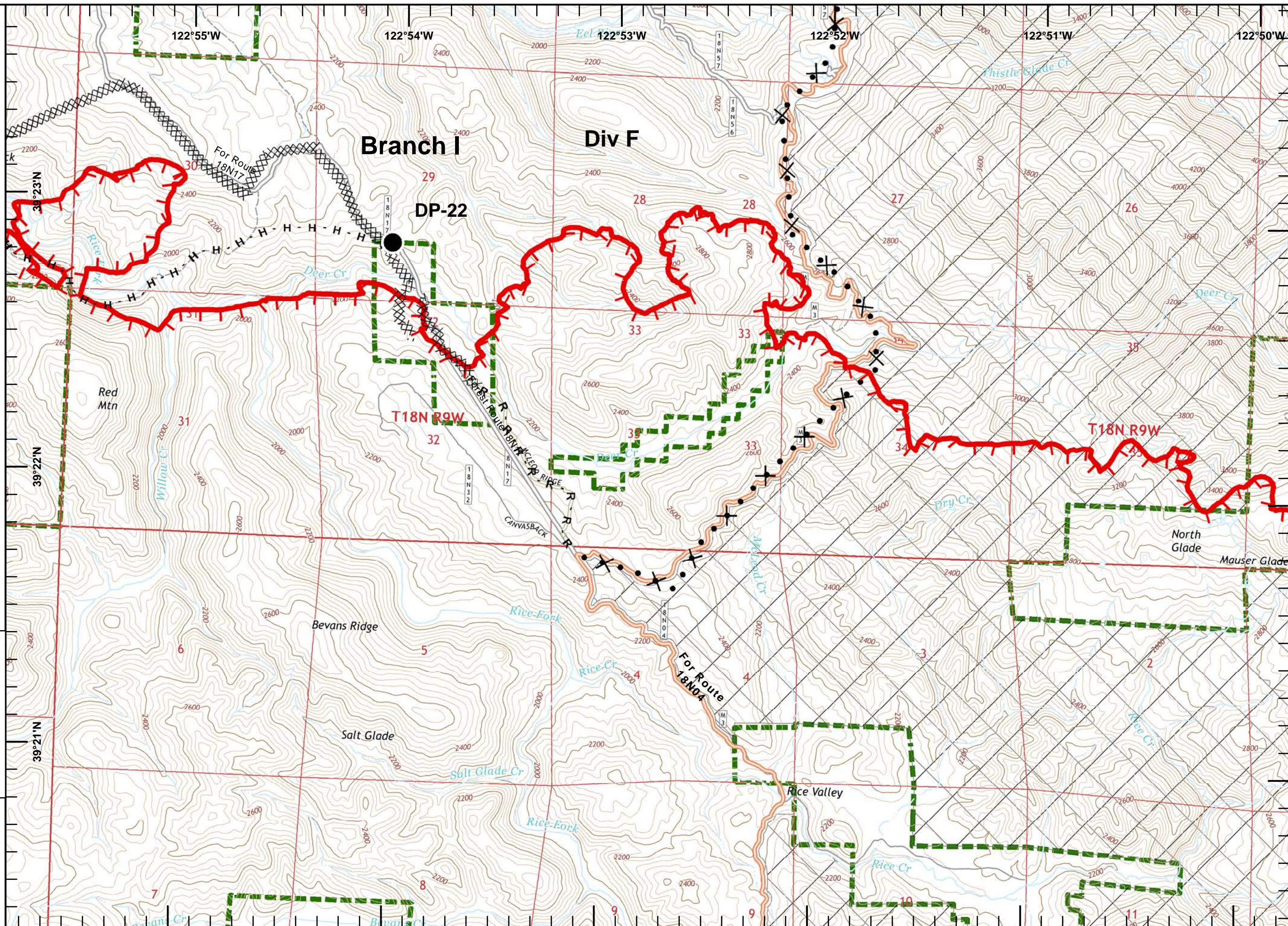
IAP Ranch Fire
Branch II
Mendocino Complex
CA-MEU 008674

0700 - 0700
 August 12, 2018
 Page 20 of 33

- Drop Point
- Uncontrolled Fire Edge
- Completed Dozer Line
- Completed Hand Line
- Road as Completed Line
- Proposed Dozer Line
- Wilderness Area
- USDA Forest Service

1	2	3	4
5	6	7	8
9	10	11	12
13	14	15	16
17	18	19	20
21	22	23	24
25	26	27	28
29	30	31	32
33	34	35	36




Miles
 0 0.125 0.25 0.5
1:24,000
 IMT2 GIS
 8/12/2018
 01:34 hrs






IAP Ranch Fire
Branch II
Mendocino Complex
CA-MEU 008674

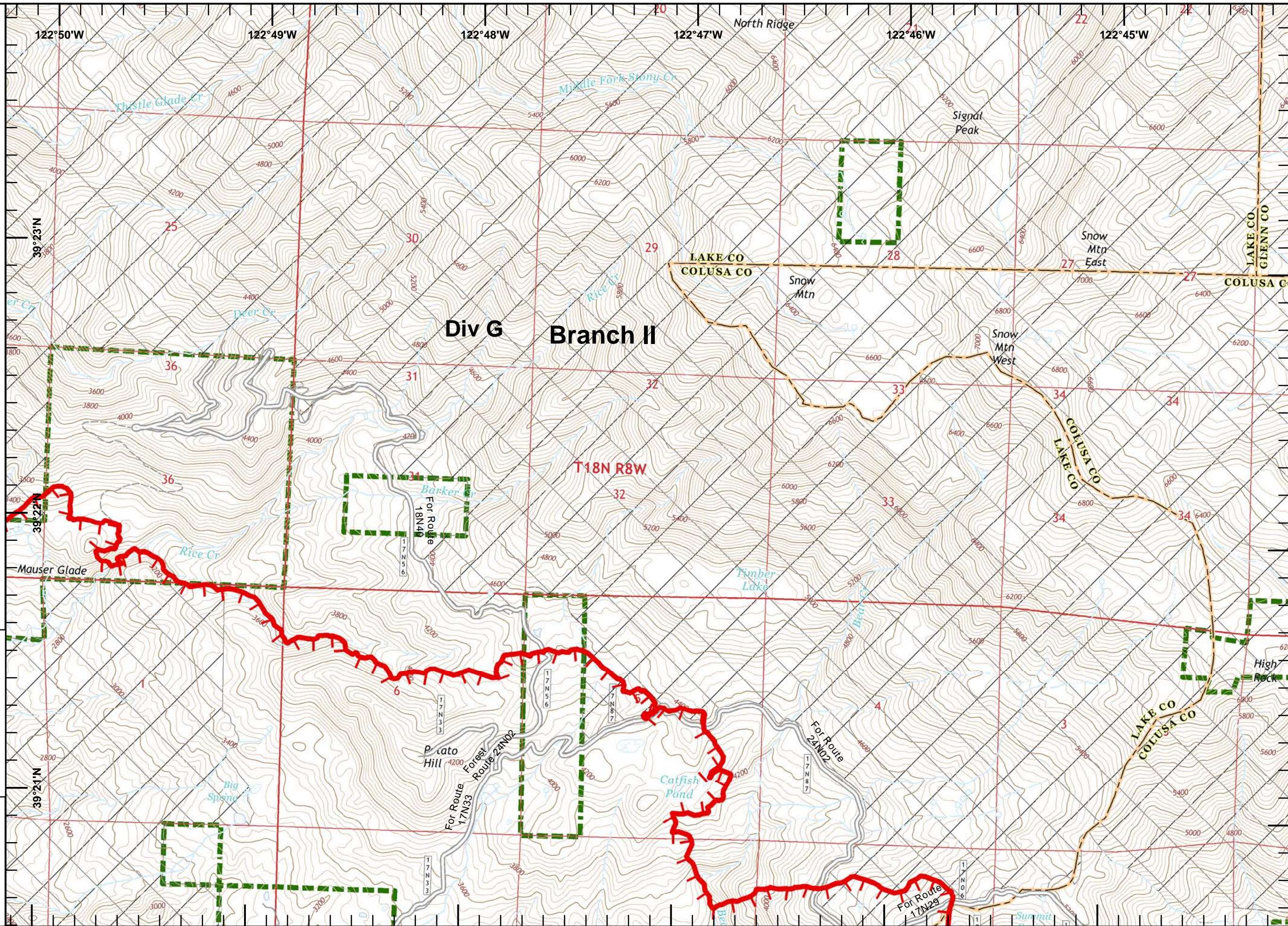
0700 - 0700
 August 12, 2018
 Page 21 of 33

-  Uncontrolled Fire Edge
-  Wilderness Area
-  USDA Forest Service

1	2	3	4
5	6	7	8
9	10	11	12
13	14	15	16
17	18	19	20
21	22	23	24
25	26	27	28
29	30	31	32
33	34	35	36



Miles
 0 0.125 0.25 0.5
1:24,000
 IMT2 GIS
 8/12/2018
 01:35 hrs





IAP Ranch Fire
Branch II
Mendocino Complex
CA-MEU 008674

0700 - 0700
 August 12, 2018
 Page 22 of 33

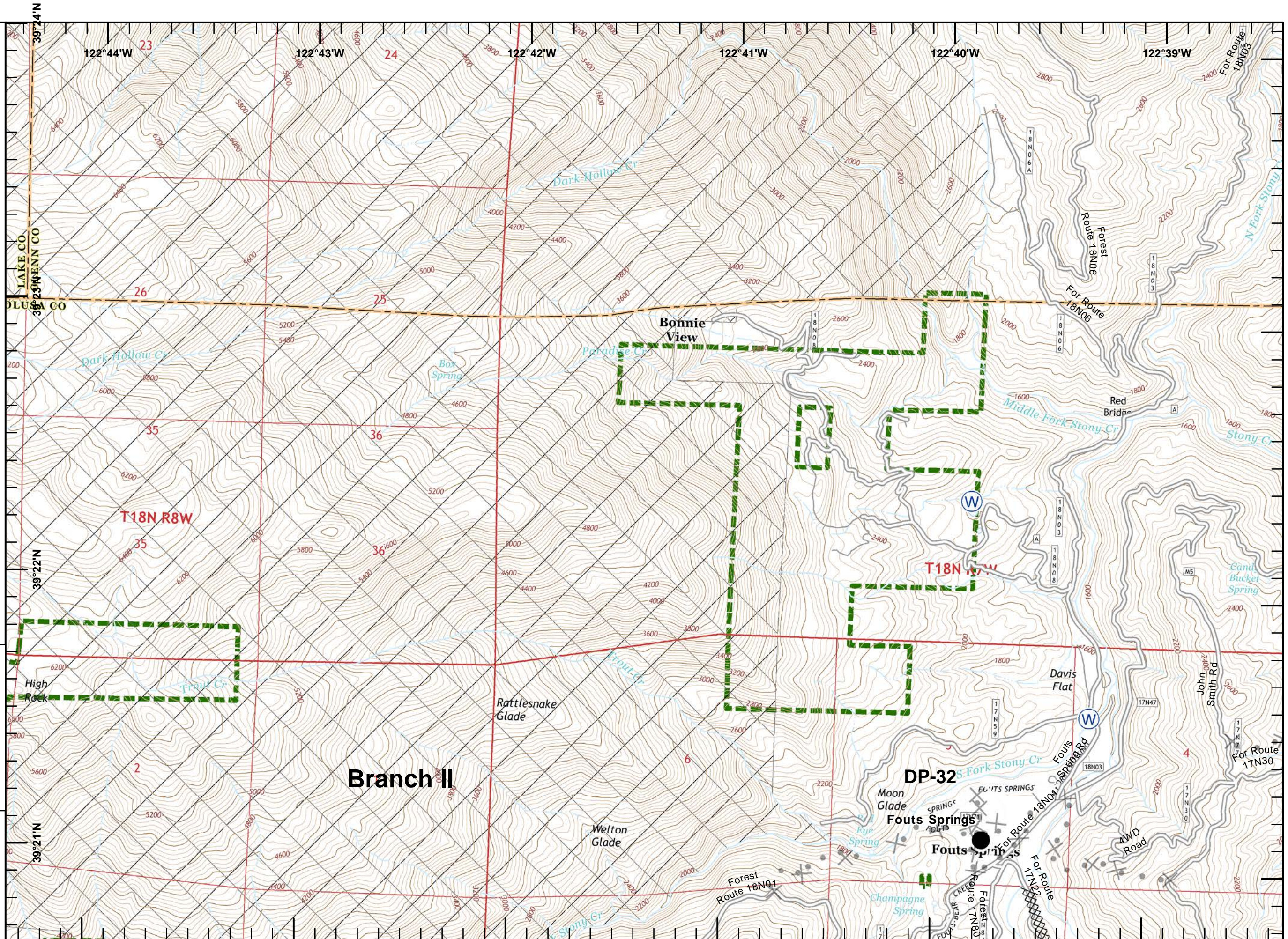
- Drop Point
- Water Source
- Completed Dozer Line
- Wilderness Area
- USDA Forest Service

	1	2	3	4
5	6	7	8	9
10	11	12	13	14
15	16	17	18	19
20	21	22	23	24
25	26	27	28	29
30	31	32	33	

Miles
 0 0.125 0.25 0.5

1:24,000


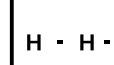



IMT2 GIS
 8/12/2018
 01:35 hrs






IAP Ranch Fire
Branch II
Mendocino Complex
CA-MEU 008674

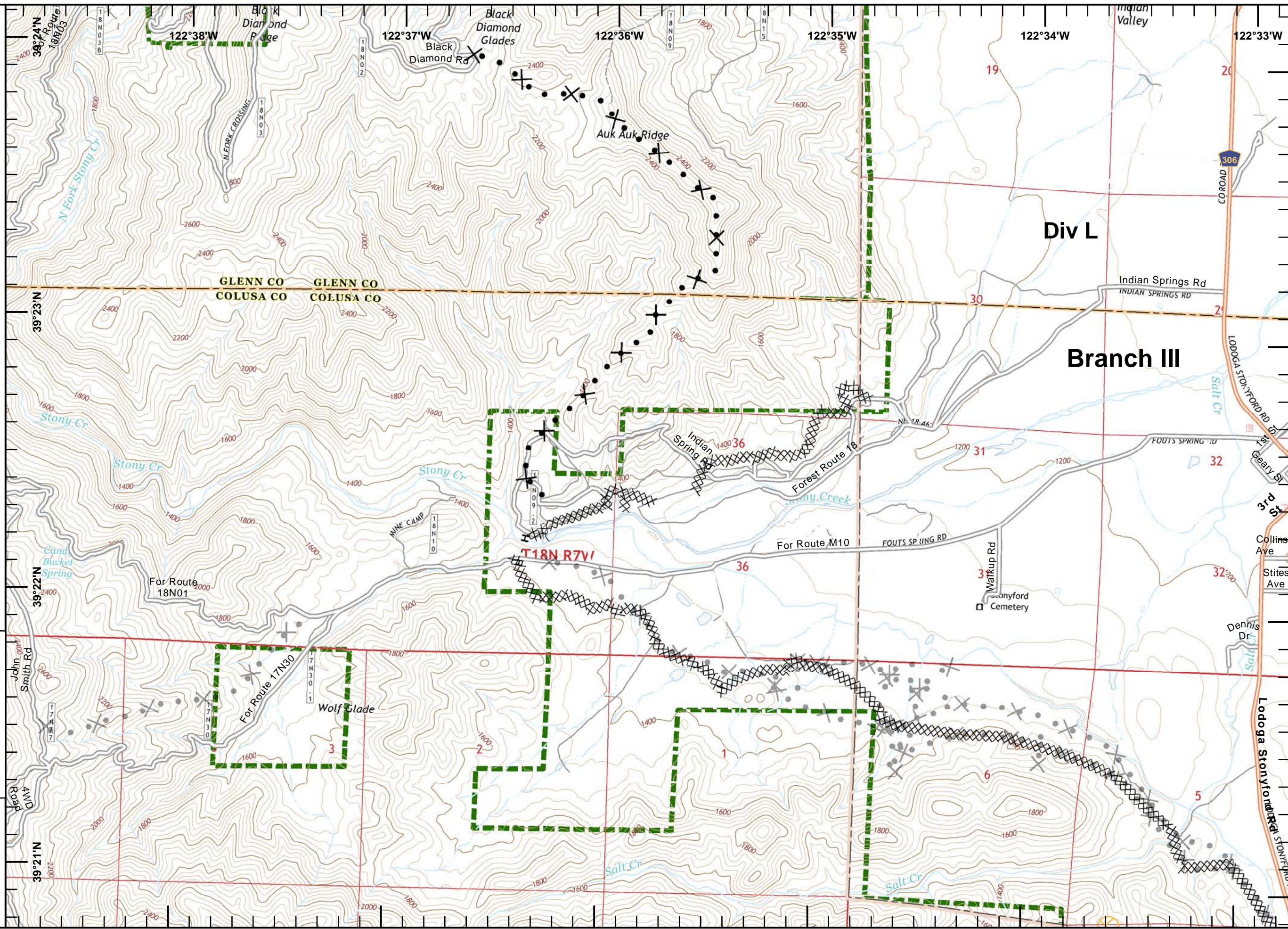
0700 - 0700
 August 12, 2018
 Page 23 of 33

-  Completed Dozer Line
-  Completed Hand Line
-  Proposed Dozer Line
-  Equipment Avoidance Areas
-  USDA Forest Service

1	2	3	4
5	6	7	8
9	10	11	12
13	14	15	16
17	18	19	20
21	22	23	24
25	26	27	28
29	30	31	32
33			



Miles
 0 0.125 0.25 0.5
1:24,000
 IMT2 GIS
 8/12/2018
 01:36 hrs



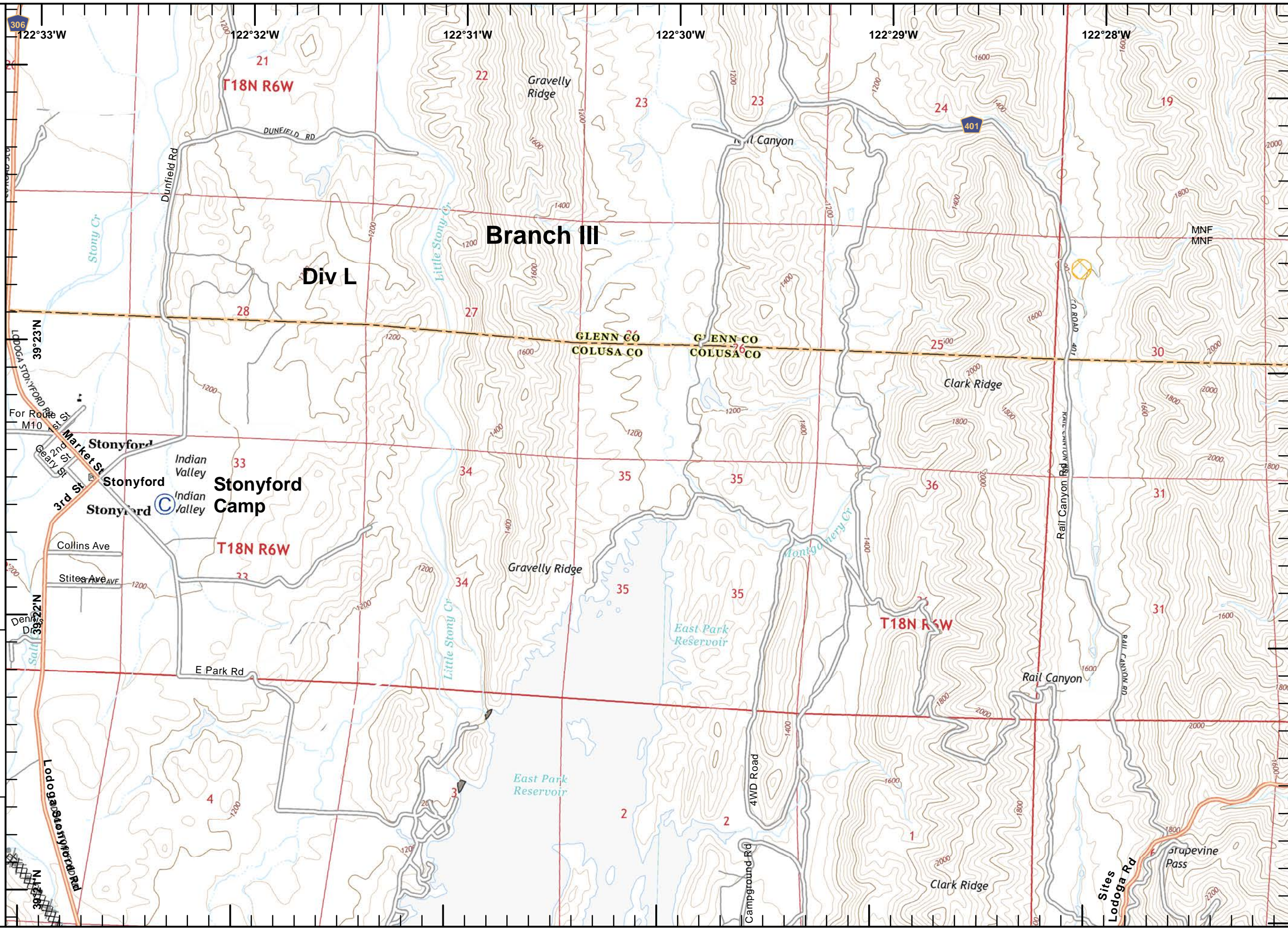


IAP Ranch Fire
Branch II
Mendocino Complex
CA-MEU 008674
 0700 - 0700
 August 12, 2018
 Page 24 of 33

- Camp
- Completed Dozer Line
- Equipment Avoidance Areas

	1	2	3	4
5	6	7	8	9
10	11	12	13	14
15	16	17	18	19
20	21	22	23	24
25	26	27	28	29
30	31	32	33	

0 0.125 0.25 0.5 Miles
1:24,000
 IMT2 GIS
 8/12/2018
 01:36 hrs





IAP Ranch Fire
 Branch II
 Mendocino Complex
 CA-MEU 008674
 0700 - 0700
 August 12, 2018
 Page 25 of 33

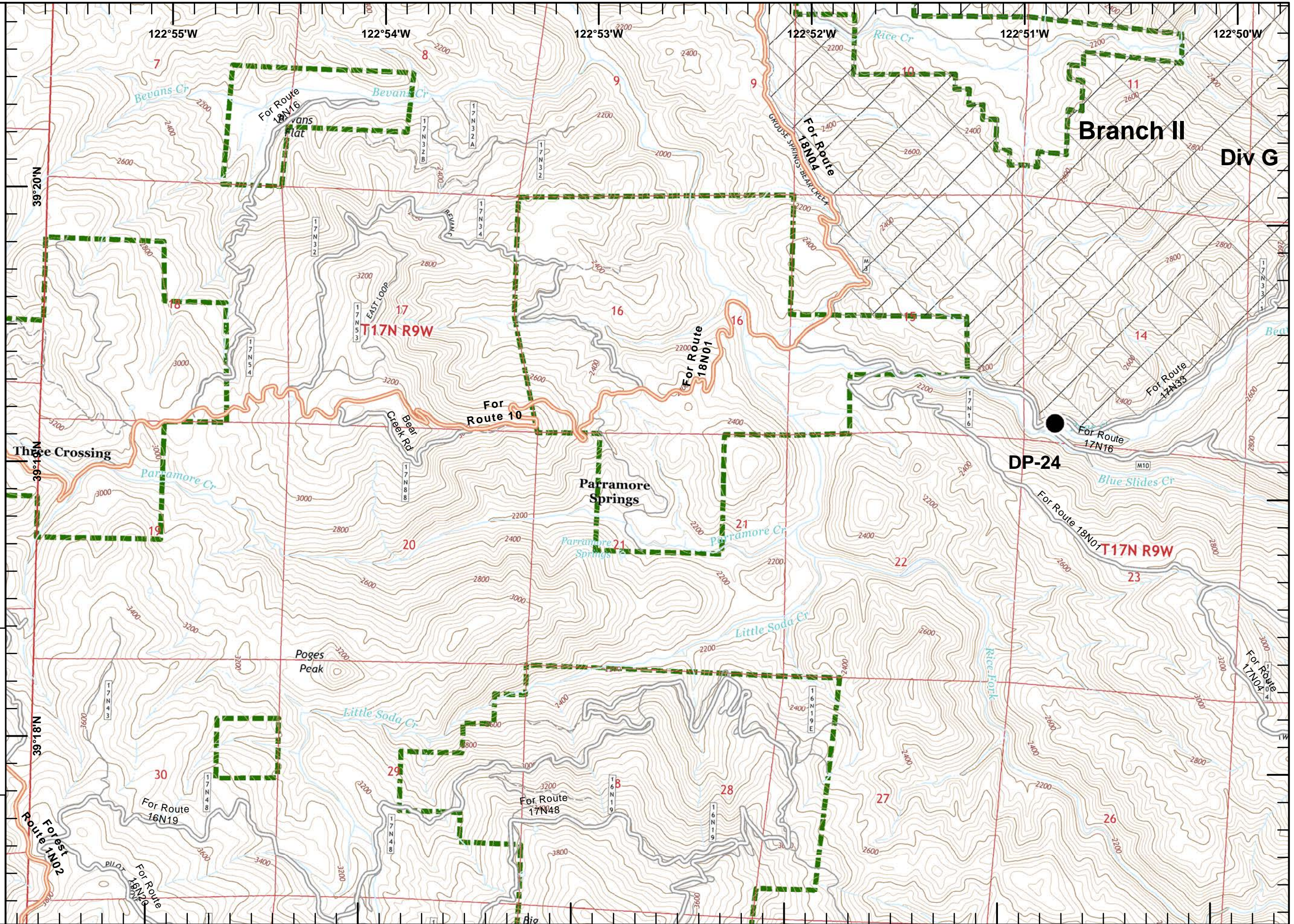
- Drop Point
- Wilderness Area
- USDA Forest Service

	1	2	3	4
5	6	7	8	9
10	11	12	13	14
15	16	17	18	19
20	21	22	23	24
25	26	27	28	29
30	31	32	33	

Miles
 0 0.125 0.25 0.5

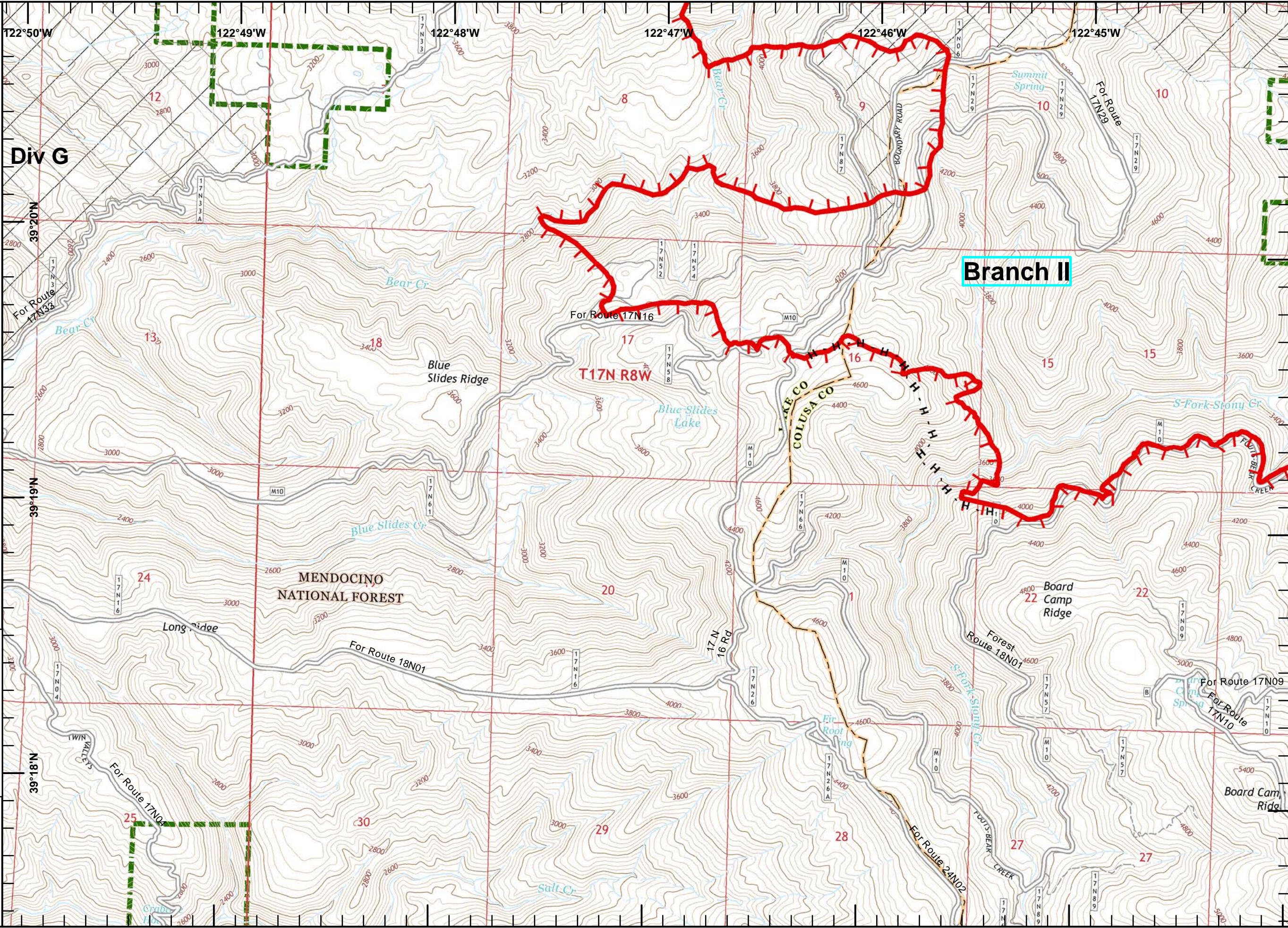
1:24,000

IMT2 GIS
 8/12/2018
 01:36 hrs





IAP Ranch Fire
Branch II
Mendocino Complex
CA-MEU 008674
 0700 - 0700
 August 12, 2018
 Page 26 of 33










- Uncontrolled Fire Edge
- Completed Hand Line
- Wilderness Area
- USDA Forest Service

1	2	3	4
5	6	7	8
9	10	11	12
13	14	15	16
17	18	19	20
21	22	23	24
25	26	27	28
29	30	31	32
33			


1:24,000
 IMT2 GIS
 8/12/2018
 01:37 hrs



IAP Ranch Fire
 Branch II
 Mendocino Complex
 CA-MEU 008674
 0700 - 0700
 August 12, 2018
 Page 27 of 33

-  Drop Point
-  Mobile Weather Unit
-  Uncontrolled Fire Edge
-  Completed Dozer Line
-  Road as Completed Line
-  Wilderness Area
-  USDA Forest Service

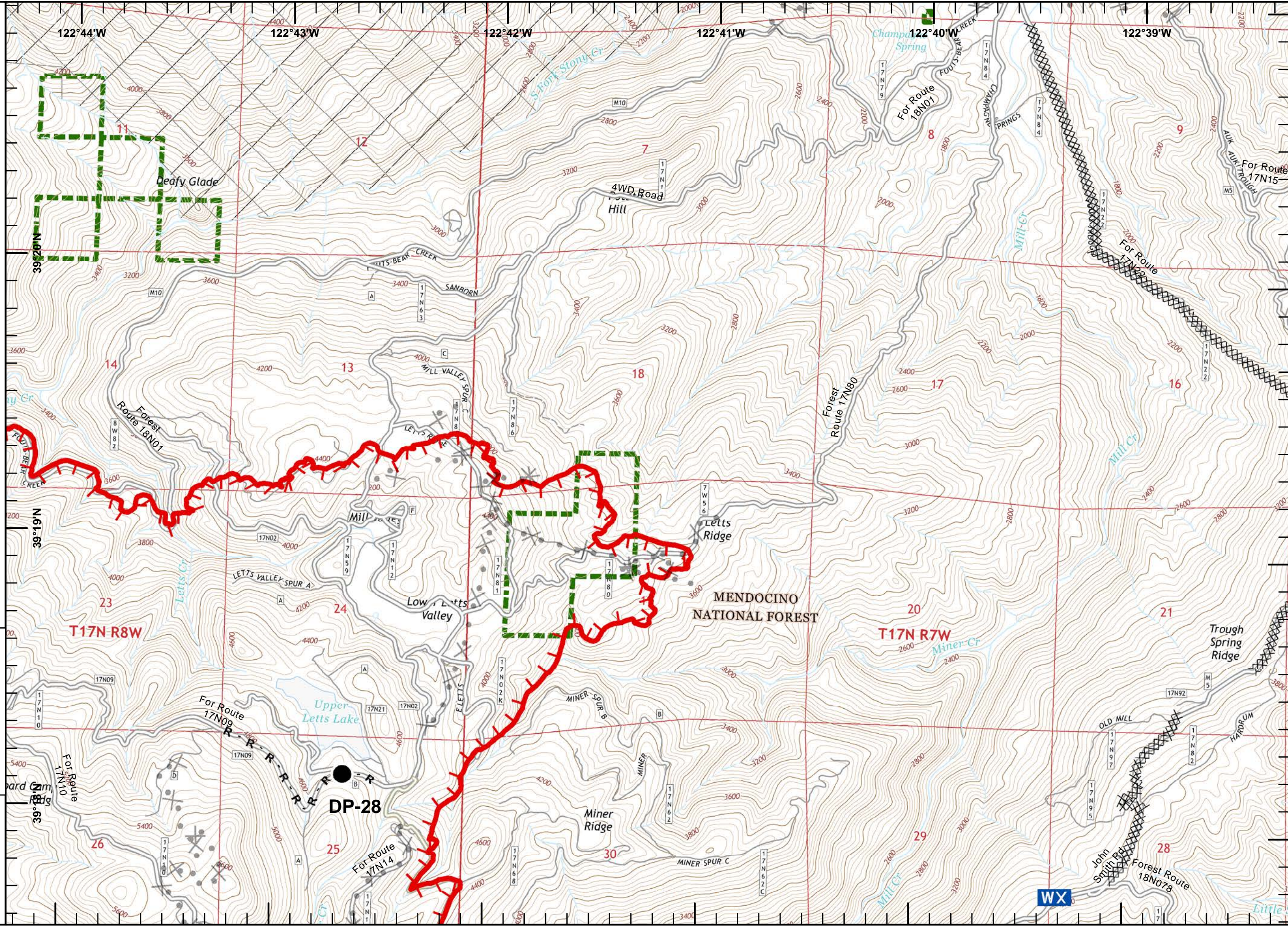
1	2	3	4
5	6	7	8
9	10	11	12
13	14	15	16
17	18	19	20
21	22	23	24
25	26	27	28
29	30	31	32
33	34	35	36



Miles
0 0.125 0.25 0.5

1:24,000

IMT2 GIS
8/12/2018
01:37 hrs

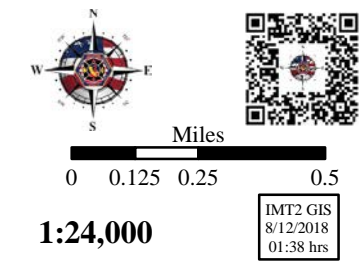




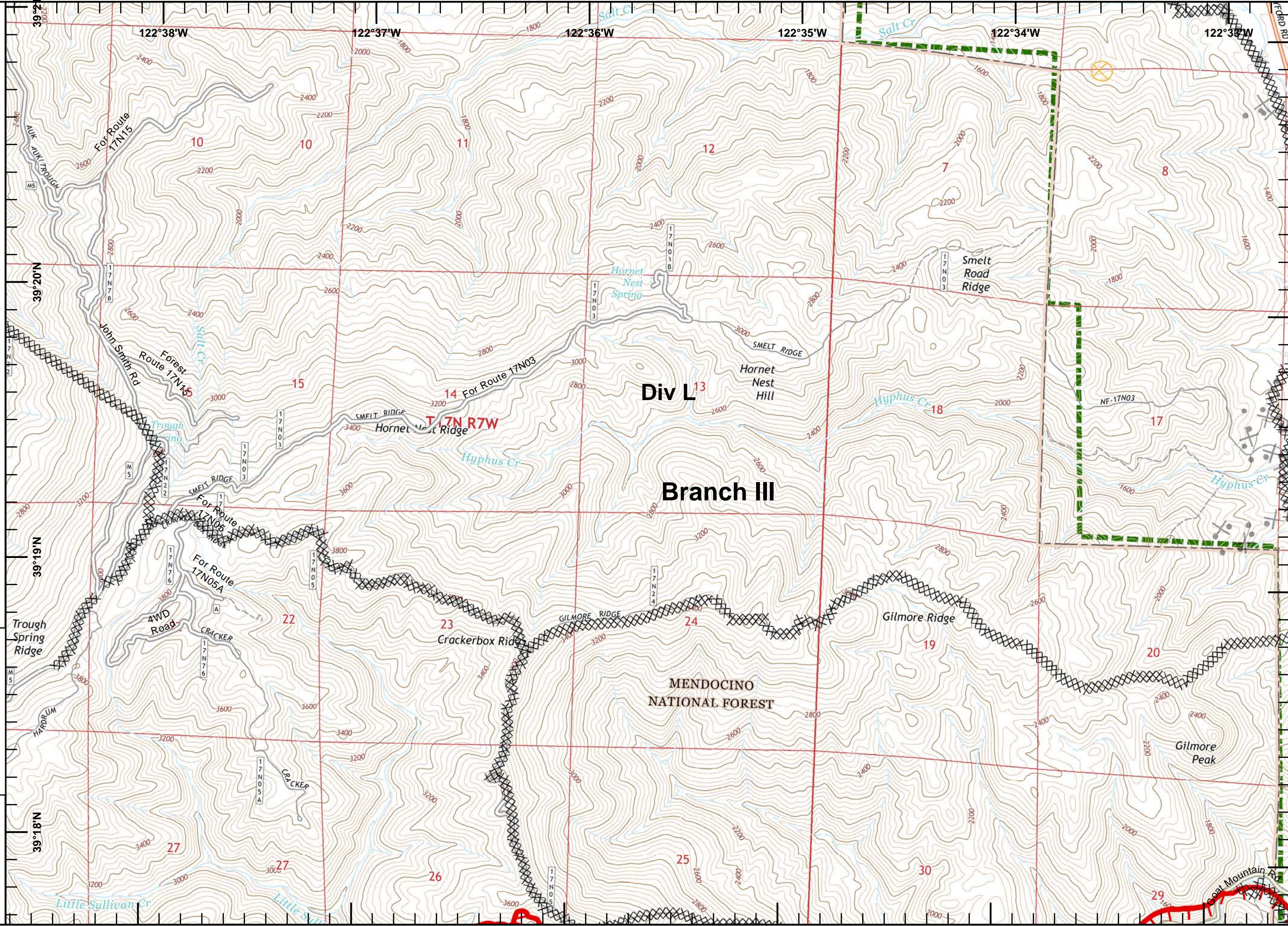
IAP Ranch Fire
Branch II
Mendocino Complex
CA-MEU 008674
 0700 - 0700
 August 12, 2018
 Page 28 of 33

-  Uncontrolled Fire Edge
-  Completed Dozer Line
-  Equipment Avoidance Areas
-  USDA Forest Service

1	2	3	4	
5	6	7	8	9
10	11	12	13	14
15	16	17	18	19
20	21	22	23	24
25	26	27	28	29
30	31	32	33	

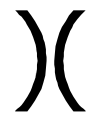







Miles
 0 0.125 0.25 0.5
1:24,000
 IMT2 GIS
 8/12/2018
 01:38 hrs






IAP Ranch Fire
Branch II
Mendocino Complex
CA-MEU 008674
 0700 - 0700
 August 12, 2018
 Page 29 of 33

-  Division Break
-  Drop Point
-  Uncontrolled Fire Edge
-  Completed Dozer Line
-  Equipment Avoidance Areas
-  USDA Forest Service

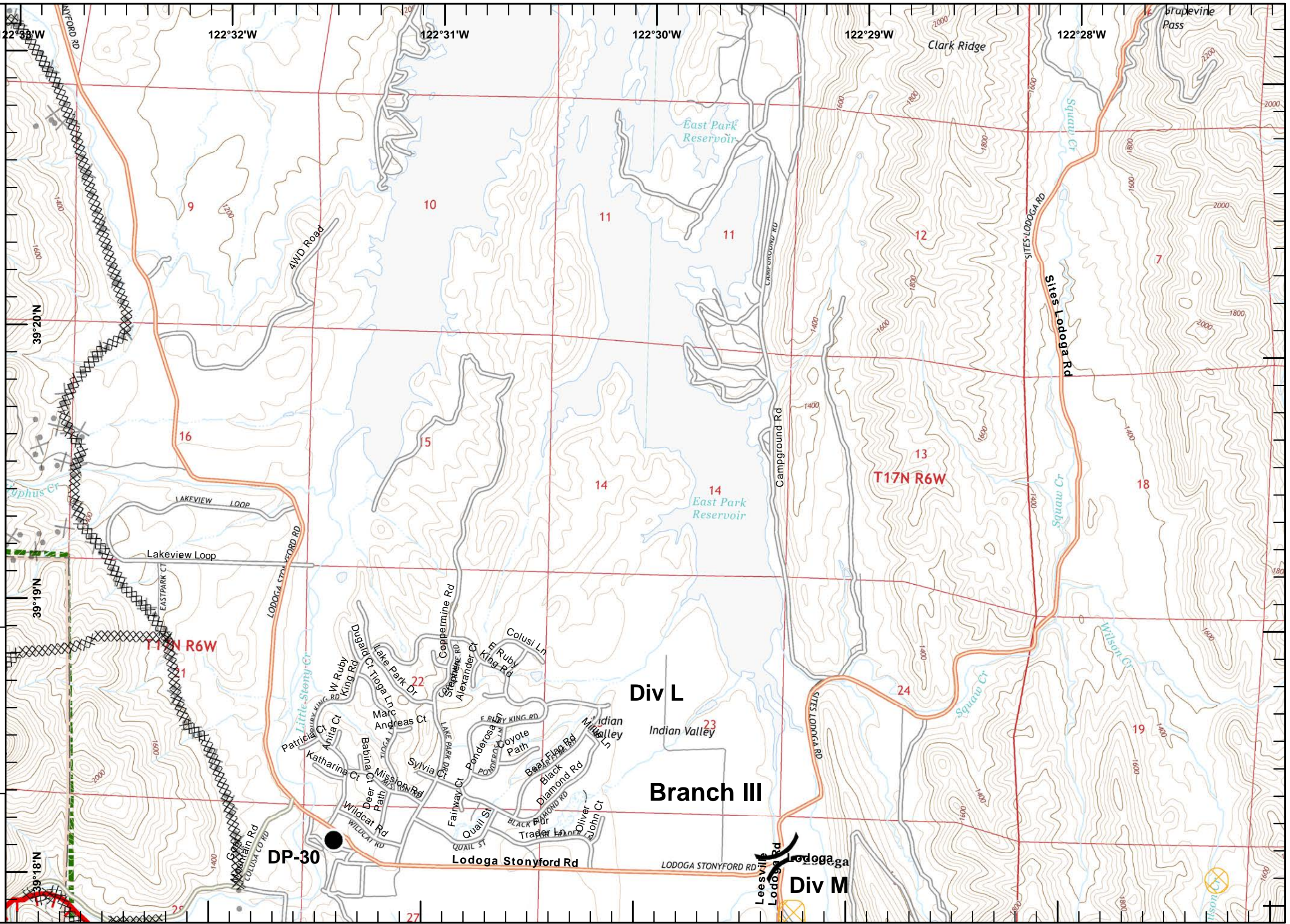
	1	2	3	4
5	6	7	8	9
10	11	12	13	14
15	16	17	18	19
20	21	22	23	24
25	26	27	28	29
30	31	32	33	



Miles
0 0.125 0.25 0.5

1:24,000

IMT2 GIS
8/12/2018
01:38 hrs





IAP Ranch Fire
Branch II
Mendocino Complex
CA-MEU 008674

0700 - 0700
 August 12, 2018
 Page 30 of 33

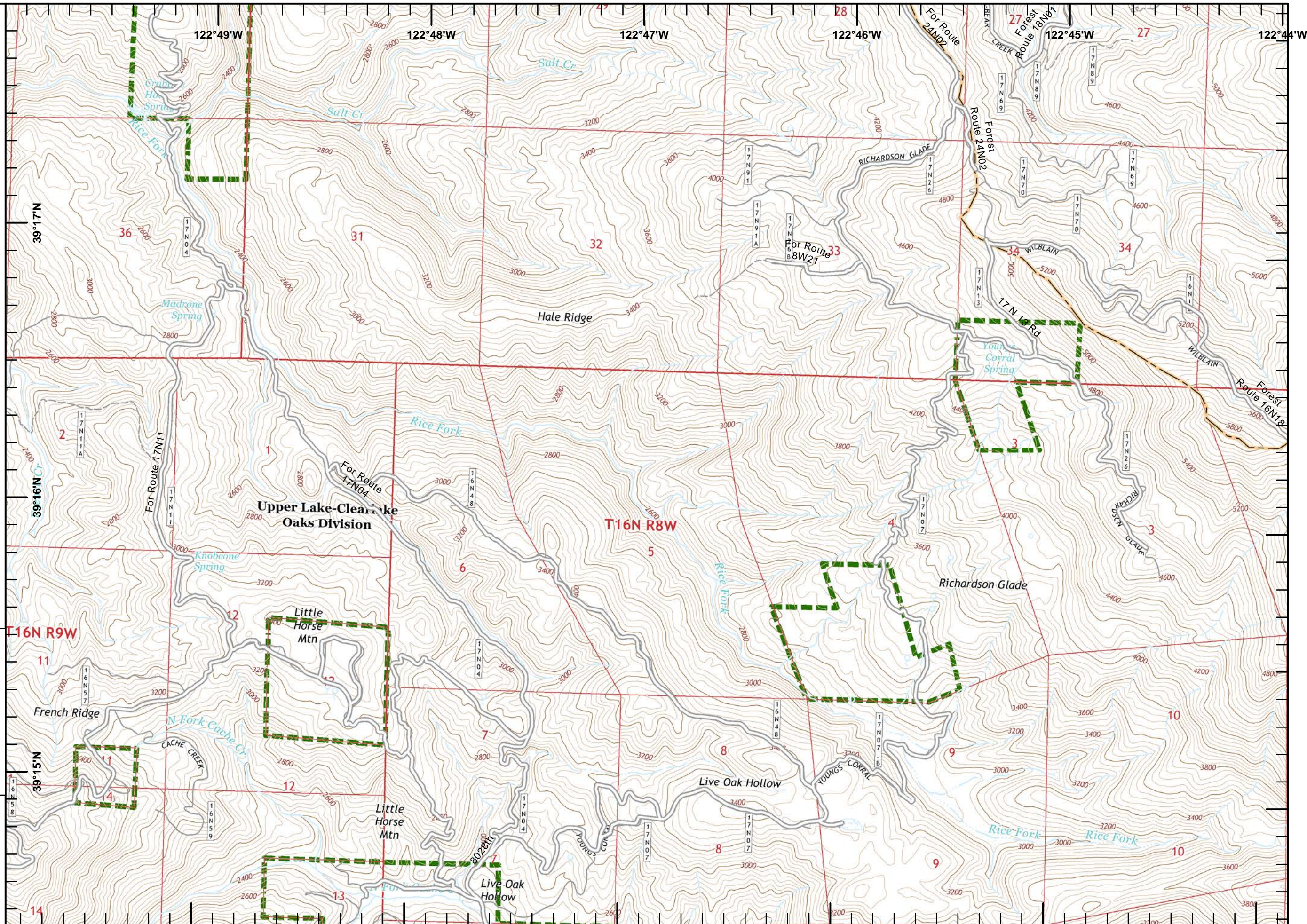
USDA Forest Service

1	2	3	4
5	6	7	8
9	10	11	12
13	14	15	16
17	18	19	20
21	22	23	24
25	26	27	28
29	30	31	32
33	34	35	36

Miles
 0 0.125 0.25 0.5

1:24,000

IMT2 GIS
 8/12/2018
 01:39 hrs





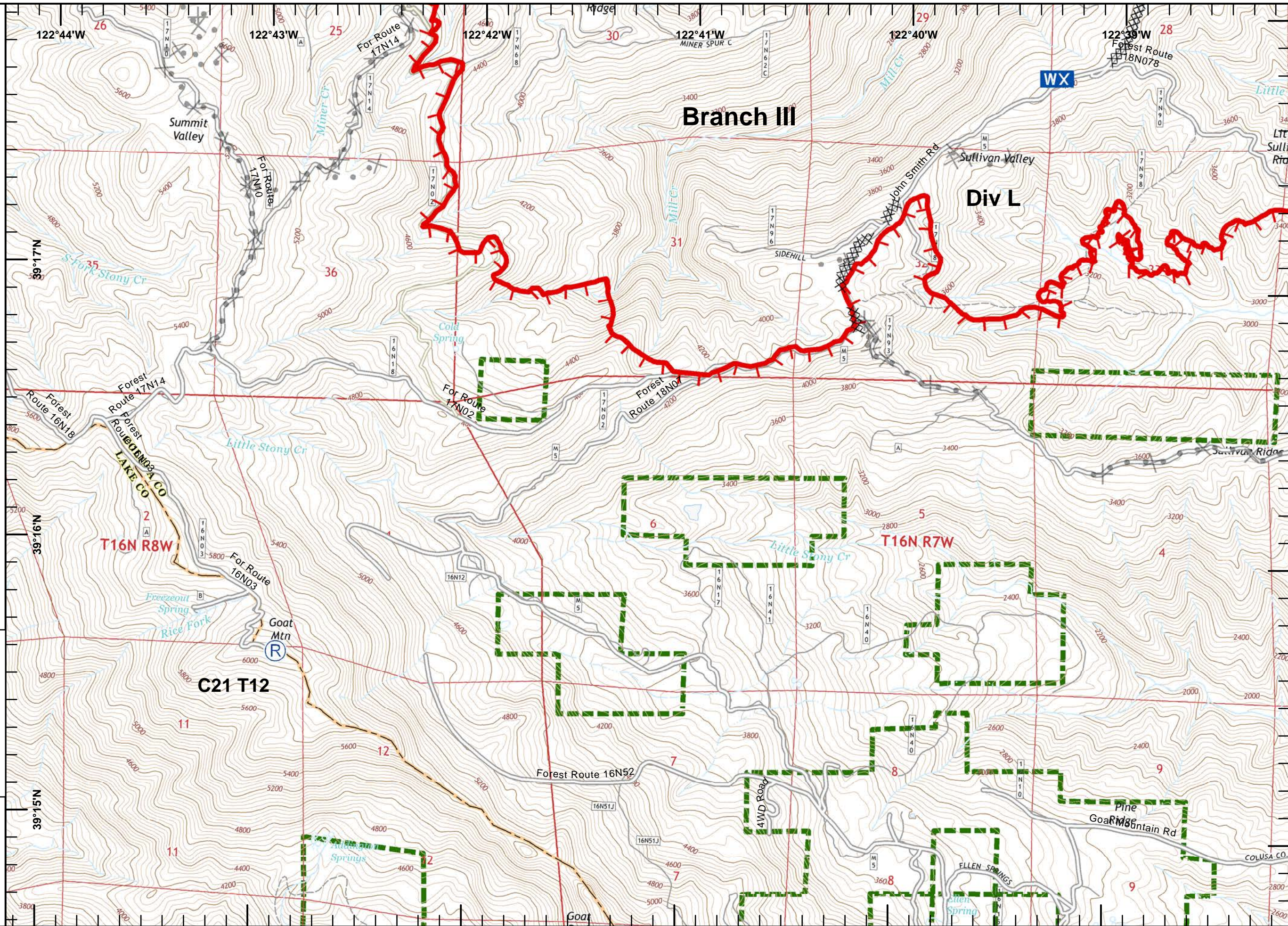
IAP Ranch Fire
Branch II
Mendocino Complex
CA-MEU 008674

0700 - 0700
 August 12, 2018
 Page 31 of 33

- WX Mobile Weather Unit
- R Repeater
- Uncontrolled Fire Edge
- Completed Dozer Line
- USDA Forest Service




1	2	3	4
5	6	7	8
9	10	11	12
13	14	15	16
17	18	19	20
21	22	23	24
25	26	27	28
29	30	31	32
33			

Miles
 0 0.125 0.25 0.5
 1:24,000
 IMT2 GIS
 8/12/2018
 01:39 hrs






IAP Ranch Fire
Branch II
Mendocino Complex
CA-MEU 008674
 0700 - 0700
 August 12, 2018
 Page 32 of 33

-  Uncontrolled Fire Edge
-  Completed Dozer Line
-  USDA Forest Service

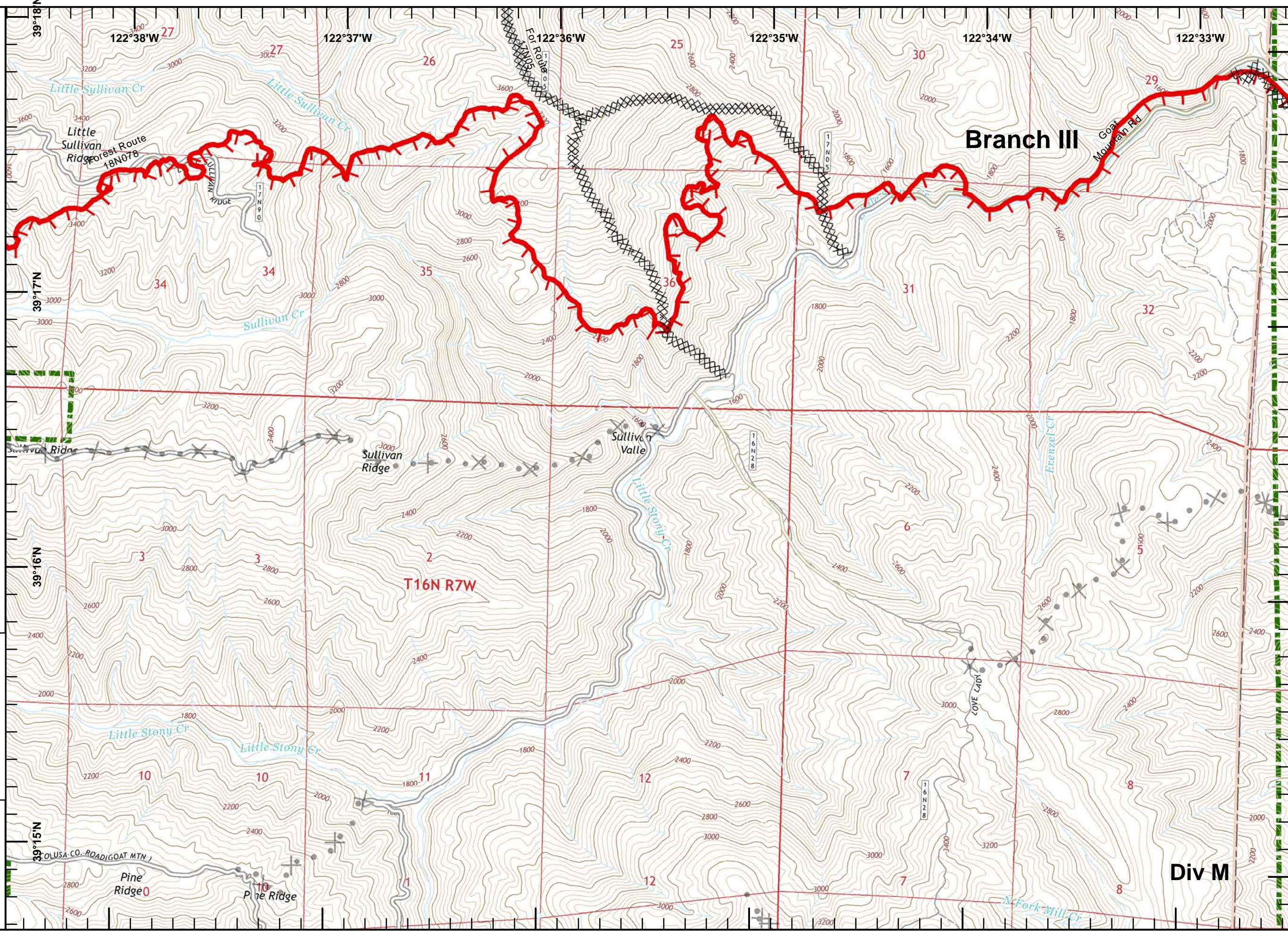
1	2	3	4
5	6	7	8
9	10	11	12
13	14	15	16
17	18	19	20
21	22	23	24
25	26	27	28
29	30	31	32
33			



Miles
0 0.125 0.25 0.5

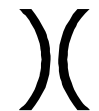







1:24,000

IMT2 GIS
8/12/2018
01:40 hrs






IAP Ranch Fire
Branch II
Mendocino Complex
CA-MEU 008674
 0700 - 0700
 August 12, 2018
 Page 33 of 33

-  Division Break
-  Dip Site
-  Drop Point
-  Uncontrolled Fire Edge
-  Completed Line
-  Completed Dozer Line
-  Equipment Avoidance Areas
-  USDA Forest Service

1	2	3	4
5	6	7	8
9	10	11	12
13	14	15	16
17	18	19	20
21	22	23	24
25	26	27	28
29	30	31	32
33	34	35	36



Miles
 0 0.125 0.25 0.5
1:24,000
 IMT2 GIS
 8/12/2018
 01:40 hrs

