



IAP Grid Ranch Fire

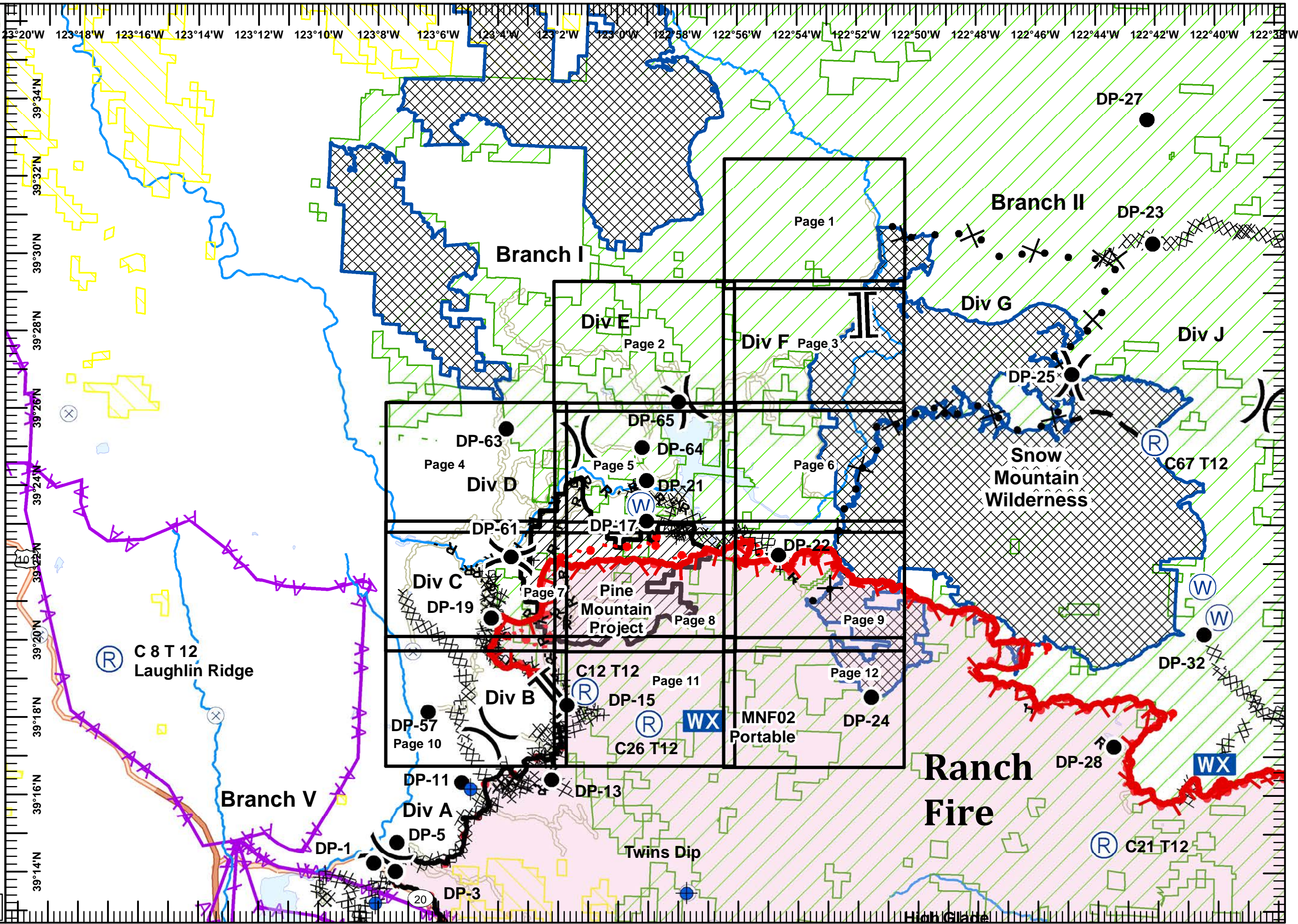
Branch I
Mendocino Complex
CA-MEU 008674
0700-0700
August 12, 2018

- Division Break
- Branch Break
- Dip Site
- Drop Point
- Mobile Weather Unit
- Repeater
- Water Source
- Uncontrolled Fire Edge
- Completed Line
- Completed Dozer Line
- Completed Hand Line
- Road as Completed Line
- Proposed Dozer Line
- Planned Fire Line
- Aerial Hazard
- Bureau of Land Management
- USDA Forest Service
- Active Mines (2010)
- IR Heat Perimeter 08/12/18 0111

Miles
0 1 2

1:170,000

IMT2 GIS
8/12/2018
03:53 hrs

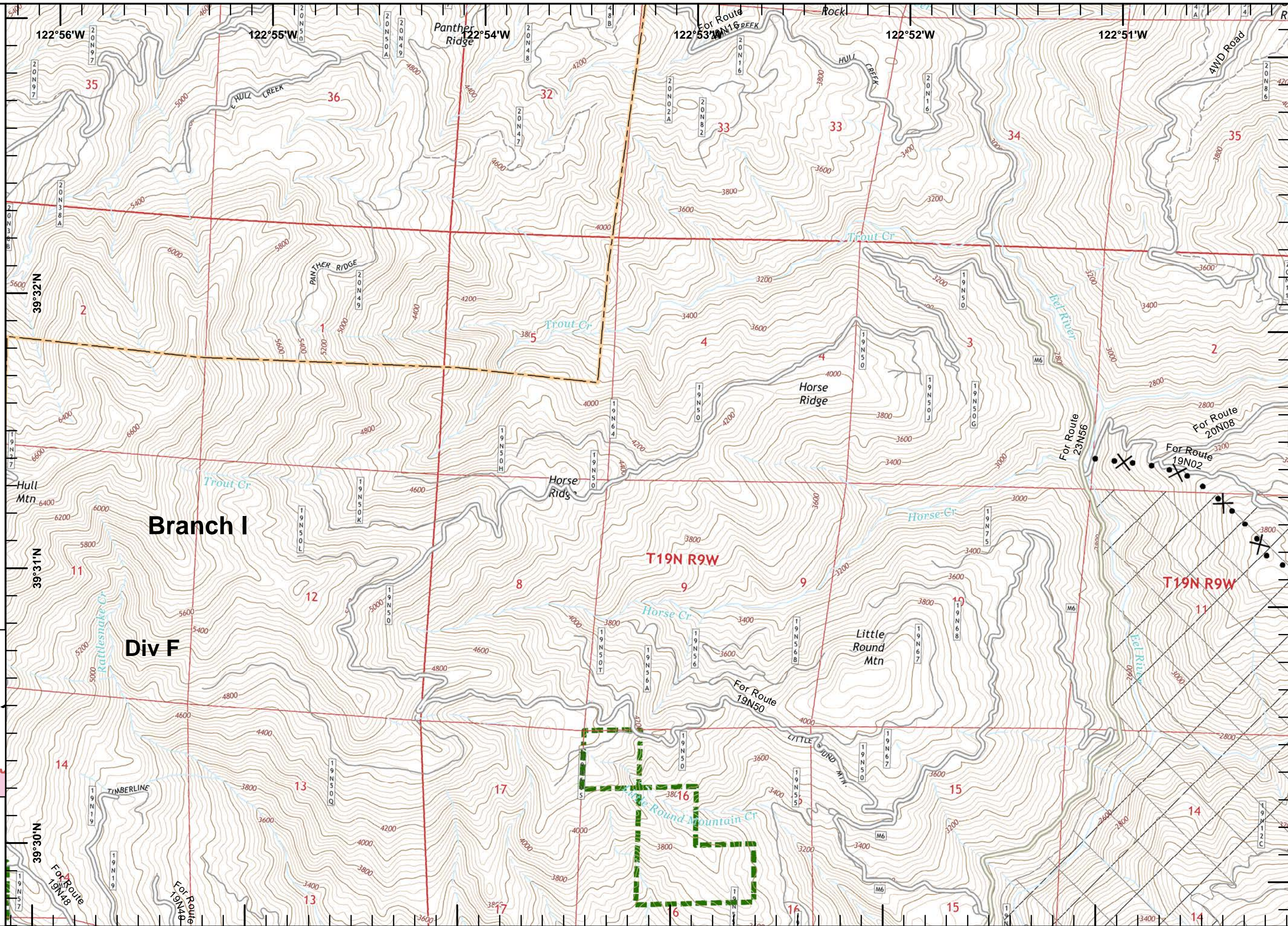
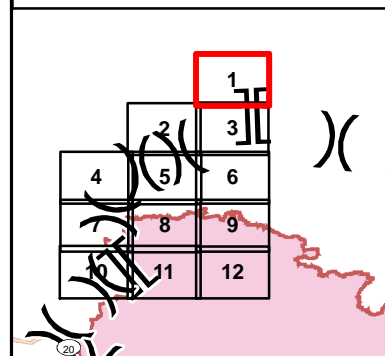




IAP Ranch Fire
Branch I
Mendocino Complex
CA-MEU 008674

0700 - 0700
August 12, 2018
Page 1 of 12

- Proposed Dozer Line
- Wilderness Area
- USDA Forest Service

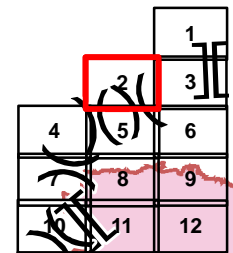




IAP Ranch Fire
Branch I
Mendocino Complex
CA-MEU 008674

0700 - 0700
 August 12, 2018
 Page 2 of 12

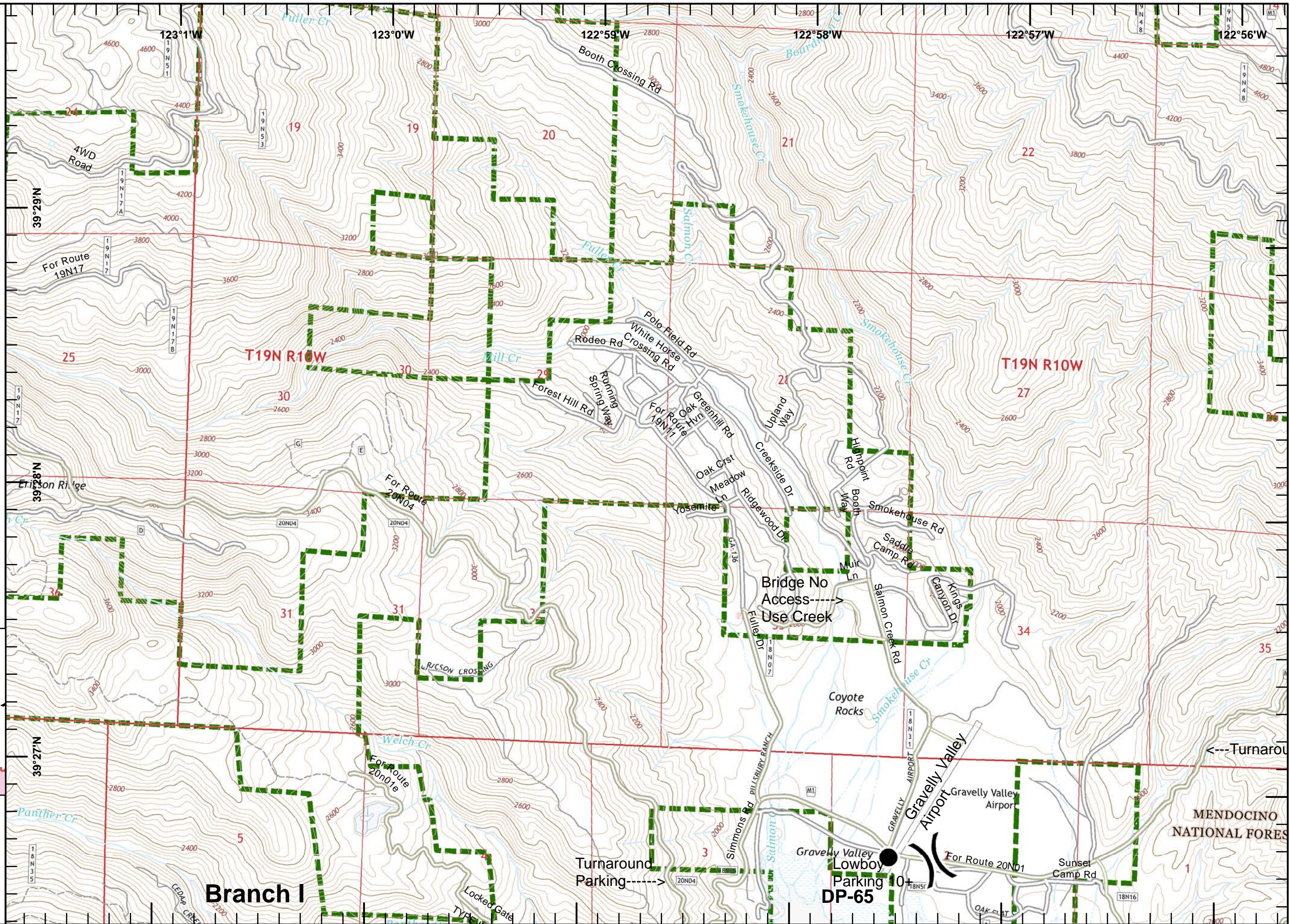
- Division Break
- Drop Point
- USDA Forest Service



Miles
 0 0.125 0.25 0.5

1:24,000

IMT2 GIS
 8/12/2018
 03:44 hrs

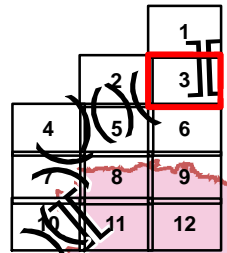




IAP Ranch Fire
Branch I
Mendocino Complex
CA-MEU 008674

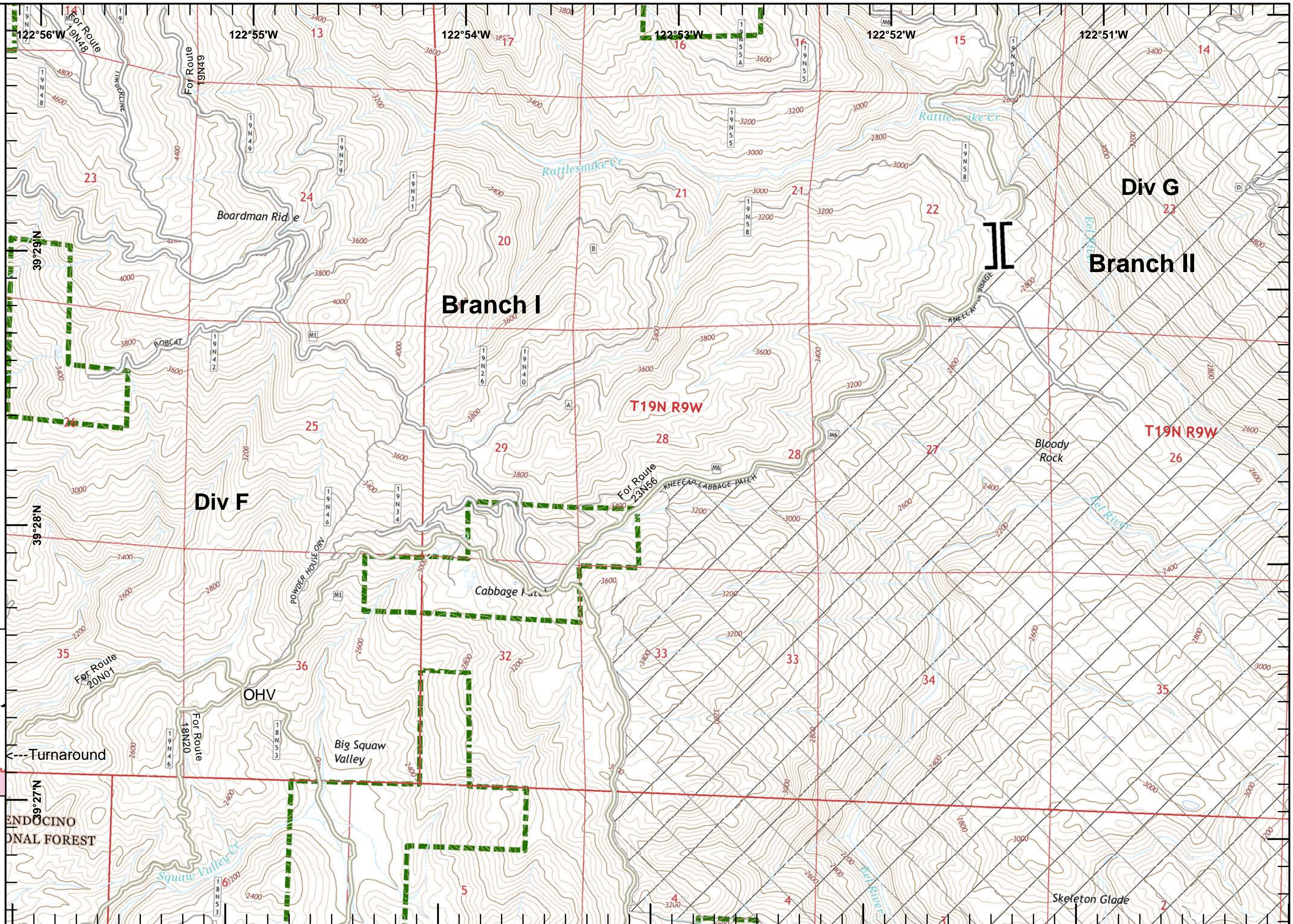
0700 - 0700
August 12, 2018
Page 3 of 12

- Branch Break
- Wilderness Area
- USDA Forest Service



Map navigation and metadata:

- Compass rose showing North (N), South (S), East (E), and West (W).
- Scale bar in miles: 0, 0.125, 0.25, 0.5.
- Scale: 1:24,000
- QR code
- Metadata: IMT2 GIS, 8/12/2018, 03:44 hrs

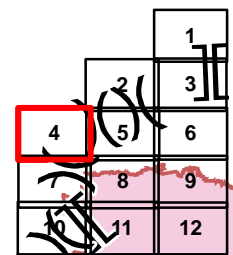




IAP Ranch Fire
Branch I
Mendocino Complex
CA-MEU 008674

0700 - 0700
August 12, 2018
Page 4 of 12

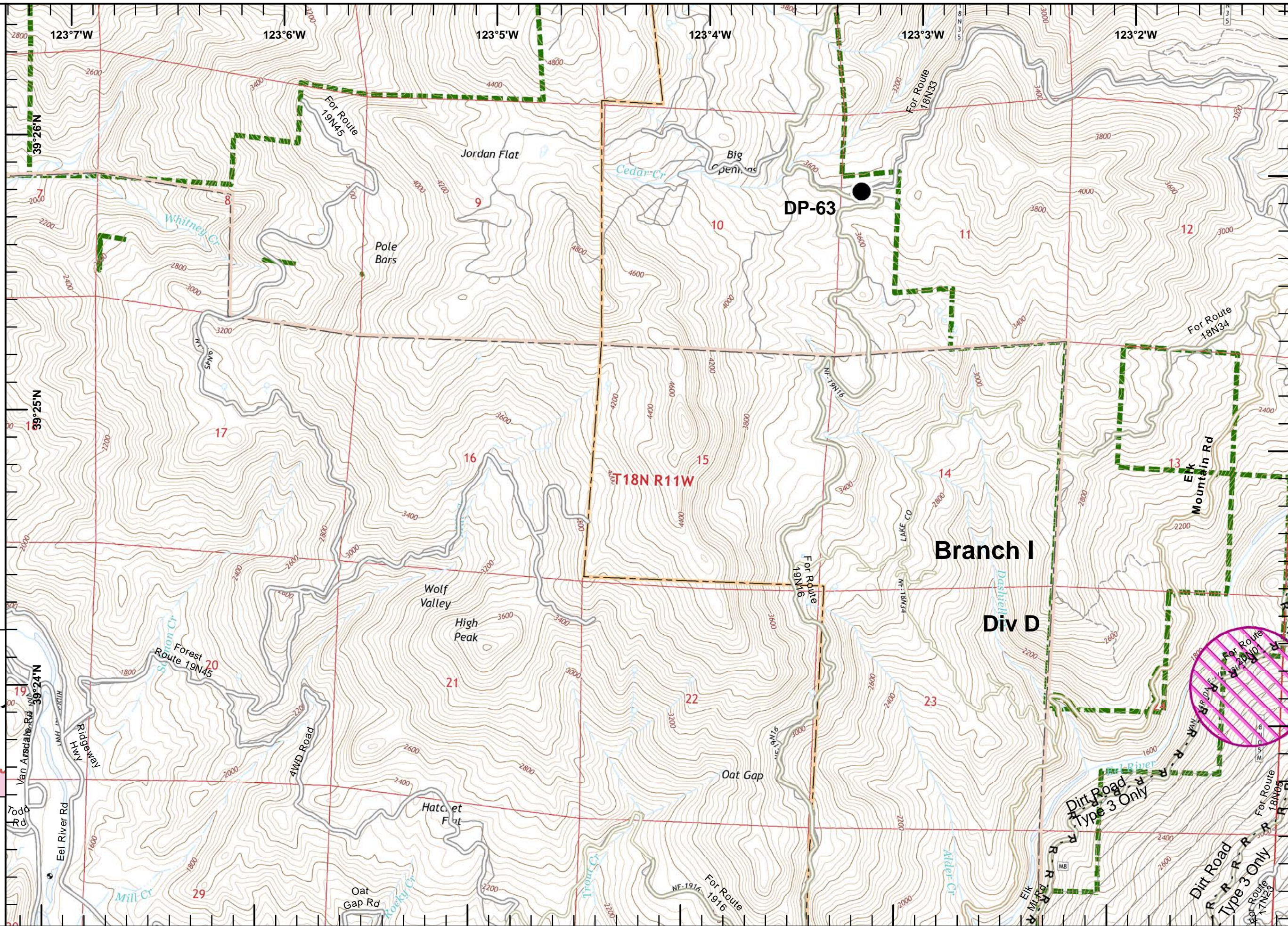
- Drop Point
- Road as Completed Line
- Pine Mountain Project
- USDA Forest Service
- No Firing Area



Miles
0 0.125 0.25 0.5

1:24,000

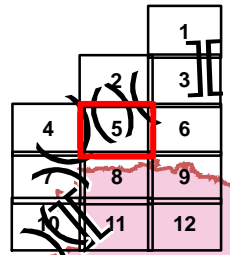
IMT2 GIS
8/12/2018
03:45 hrs



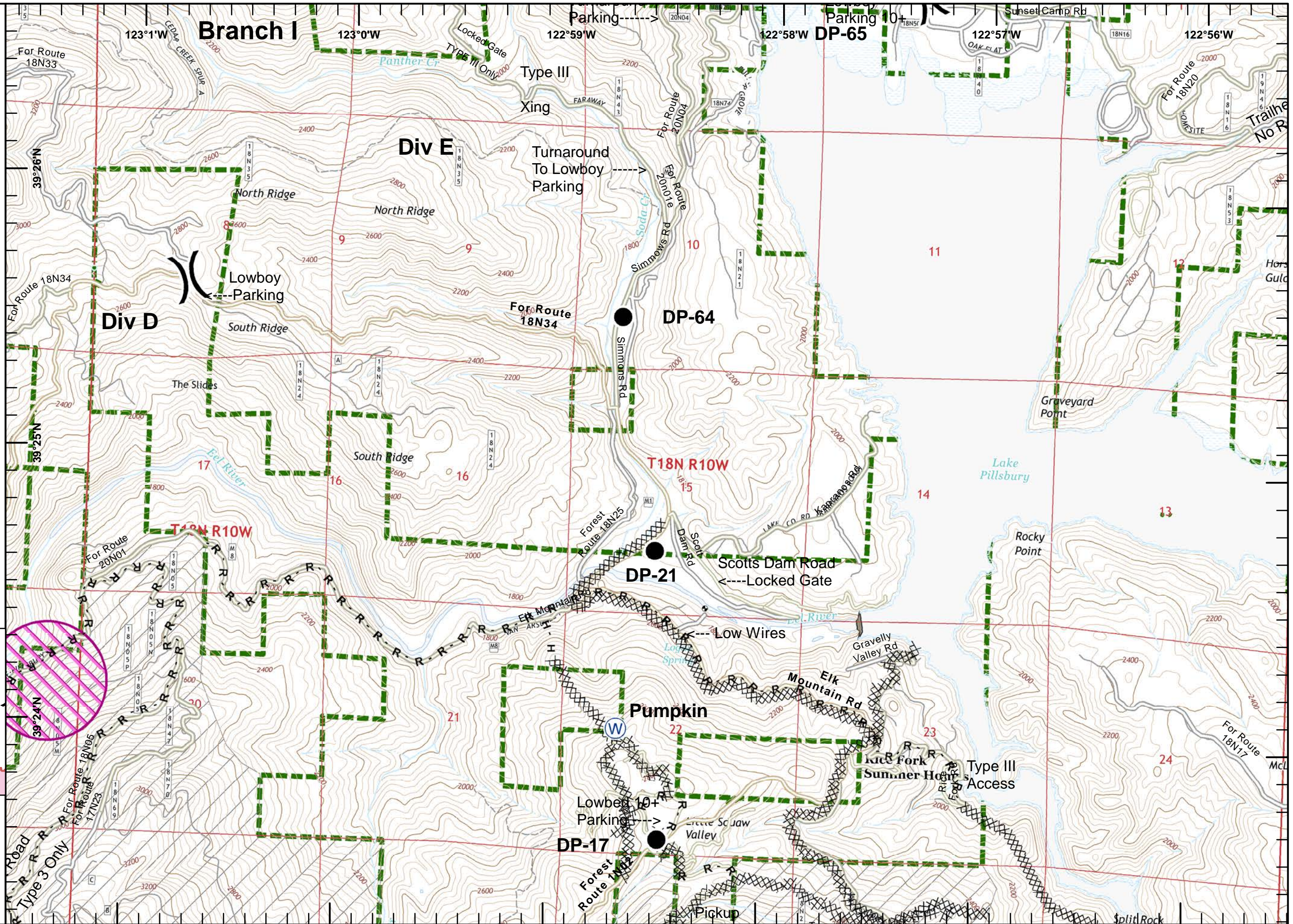


IAP Ranch Fire
Branch I
Mendocino Complex
CA-MEU 008674
 0700 - 0700
 August 12, 2018
 Page 5 of 12

- Division Break
- Drop Point
- Water Source
- Completed Dozer Line
- Completed Hand Line
- Road as Completed Line
- Pine Mountain Project
- USDA Forest Service
- No Firing Area



Miles
 0 0.125 0.25 0.5
1:24,000
 IMT2 GIS
 8/12/2018
 03:45 hrs

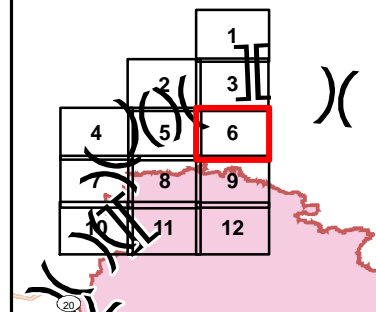




IAP Ranch Fire
Branch I
Mendocino Complex
CA-MEU 008674

0700 - 0700
August 12, 2018
Page 6 of 12

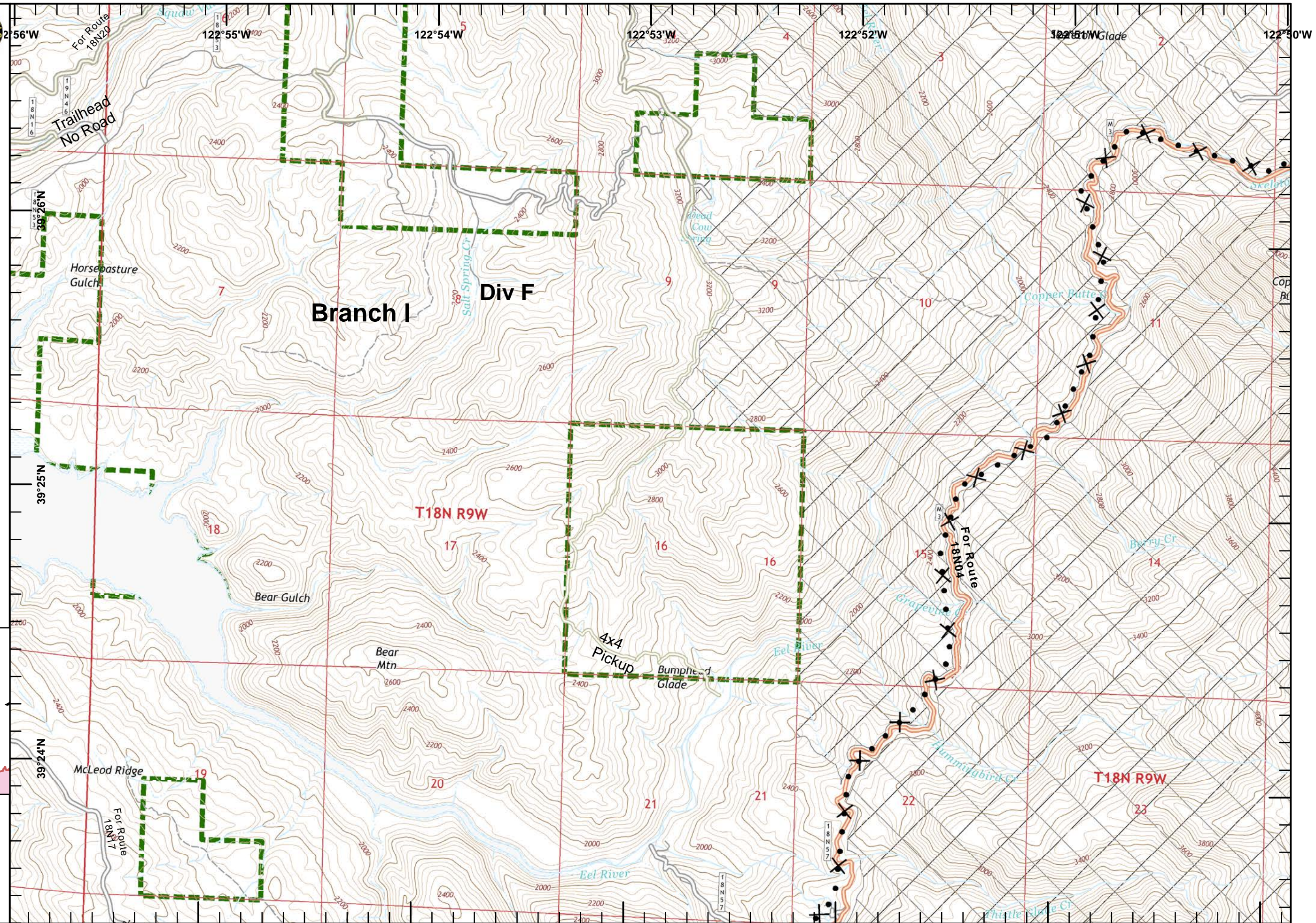
- Proposed Dozer Line
- Wilderness Area
- USDA Forest Service



Miles
0 0.125 0.25 0.5

1:24,000

IMT2 GIS
8/12/2018
03:46 hrs

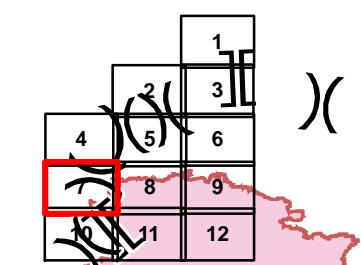




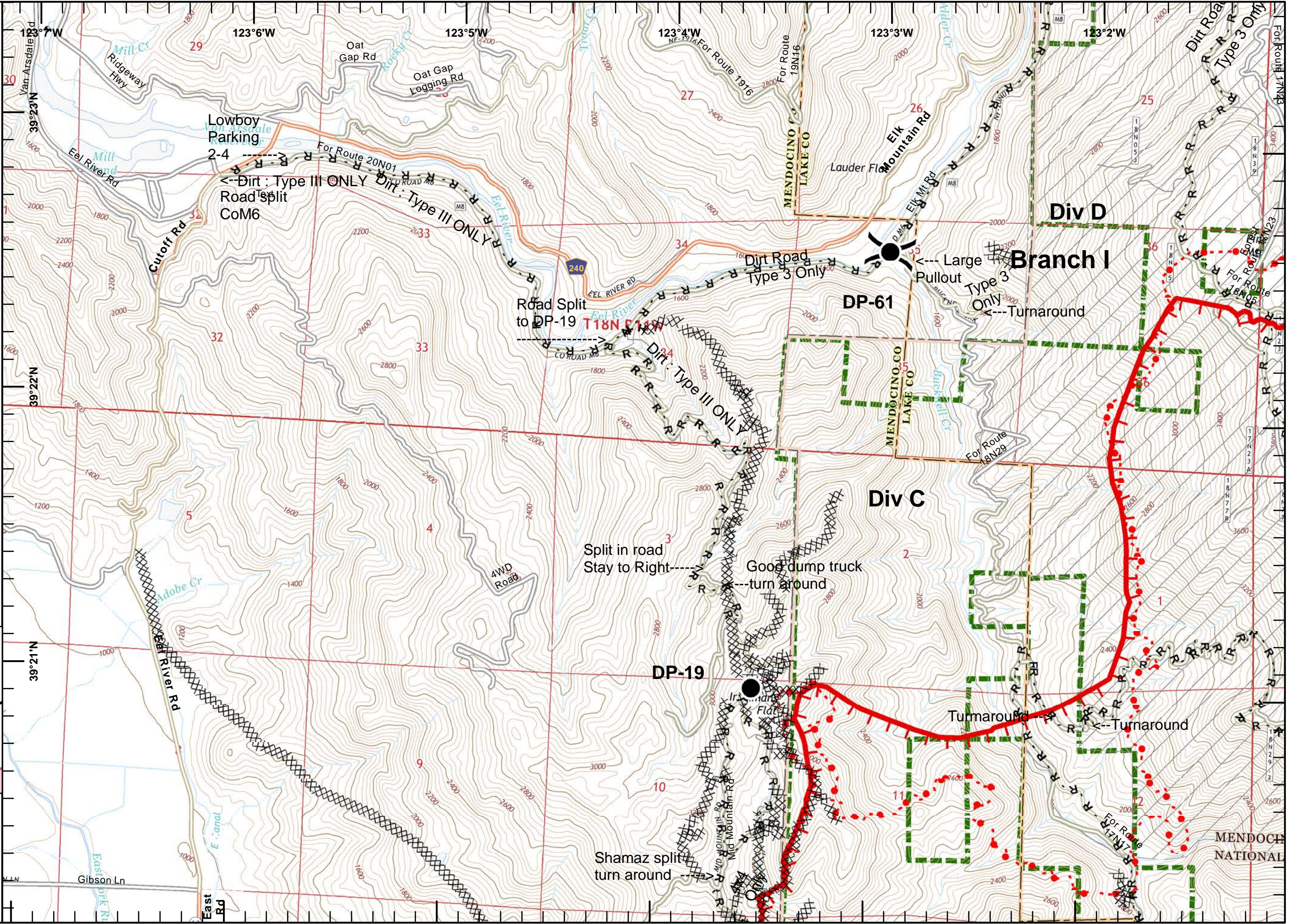
IAP Ranch Fire
Branch I
Mendocino Complex
CA-MEU 008674

0700 - 0700
 August 12, 2018
 Page 7 of 12

- Division Break
- Drop Point
- Uncontrolled Fire Edge
- Completed Dozer Line
- Completed Hand Line
- Road as Completed Line
- Pine Mountain Project
- USDA Forest Service
- IR Heat Perimeter 08/12/18 0111




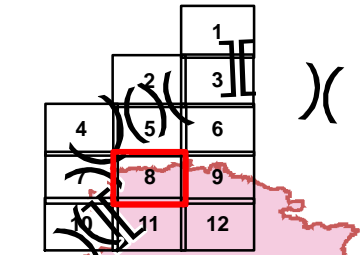
Miles
 0 0.125 0.25 0.5
 1:24,000
 IMT2 GIS
 8/12/2018
 03:46 hrs



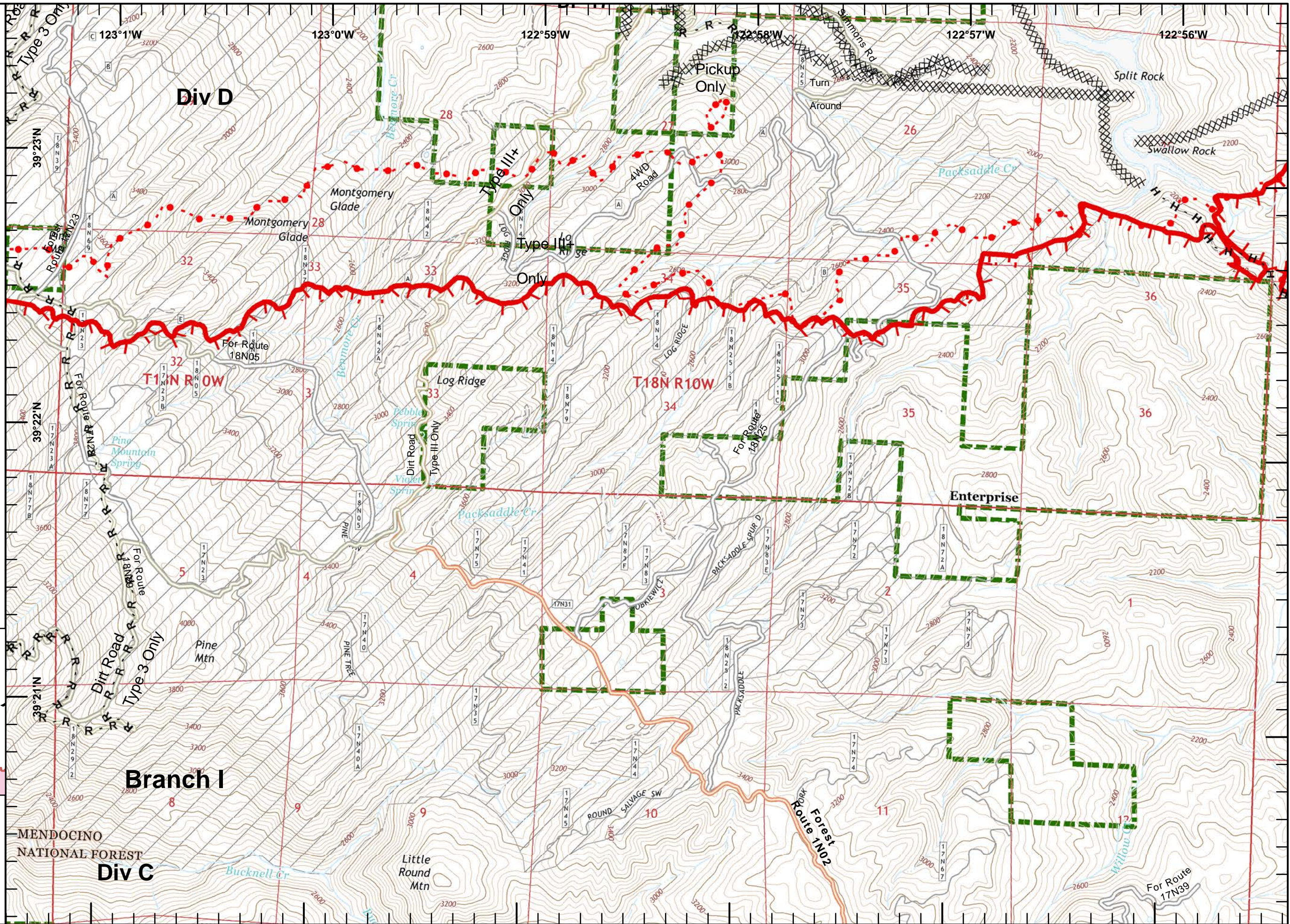


IAP Ranch Fire
 Branch I
 Mendocino Complex
 CA-MEU 008674
 0700 - 0700
 August 12, 2018
 Page 8 of 12

-  Drop Point
-  Uncontrolled Fire Edge
-  Completed Dozer Line
-  Completed Hand Line
-  Road as Completed Line
-  Pine Mountain Project
-  USDA Forest Service
-  IR Heat Perimeter 08/12/18 0111



1:24,000
 IMT2 GIS
 8/12/2018
 03:47 hrs

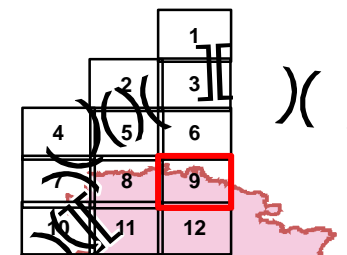




IAP Ranch Fire
Branch I
Mendocino Complex
CA-MEU 008674

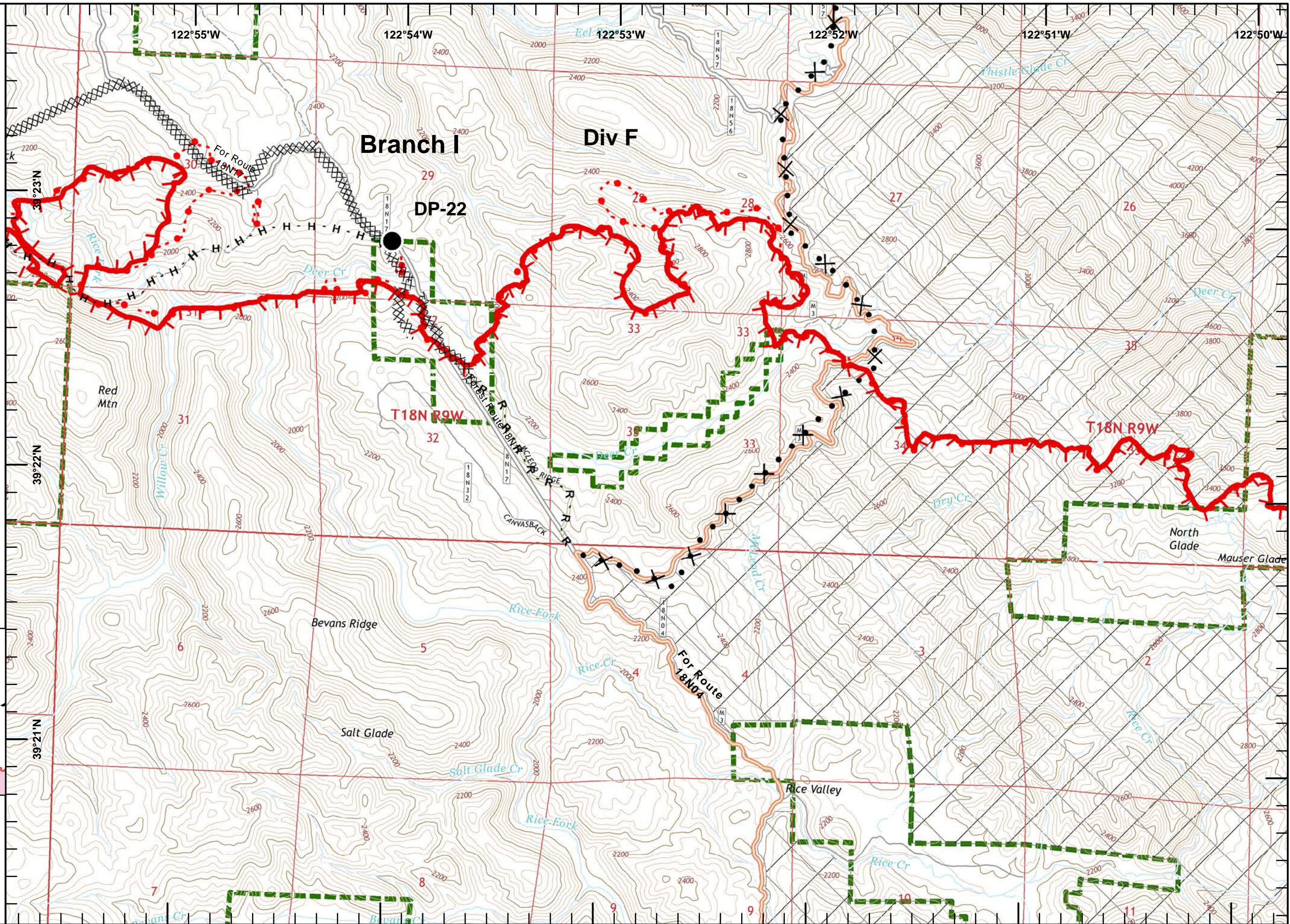
0700 - 0700
 August 12, 2018
 Page 9 of 12

- Drop Point
- Uncontrolled Fire Edge
- Completed Dozer Line
- Completed Hand Line
- Road as Completed Line
- Proposed Dozer Line
- Wilderness Area
- USDA Forest Service
- IR Heat Perimeter 08/12/18 0111



1:24,000

IMT2 GIS
 8/12/2018
 03:48 hrs

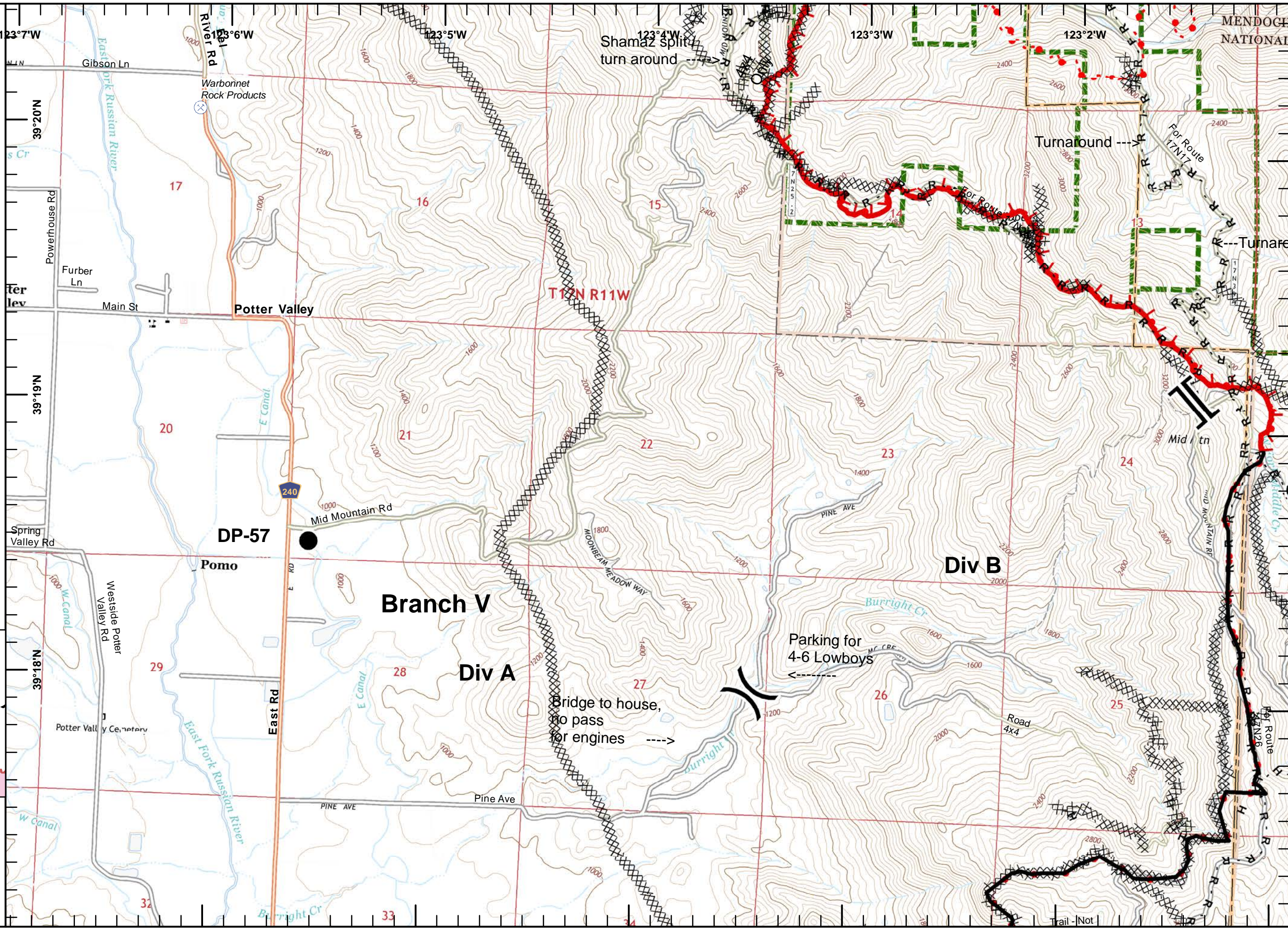

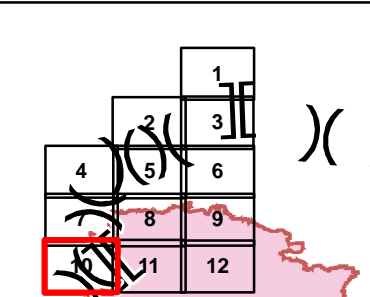




IAP Ranch Fire
Branch I
Mendocino Complex
CA-MEU 008674

0700 - 0700
August 12, 2018
Page 10 of 12

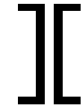



- Division Break
- Branch Break
- Drop Point
- Uncontrolled Fire Edge
- Completed Line
- Completed Dozer Line
- Completed Hand Line
- Road as Completed Line
- Pine Mountain Project
- USDA Forest Service
- IR Heat Perimeter 08/12/18 0111

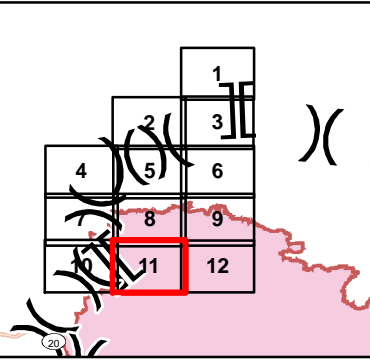




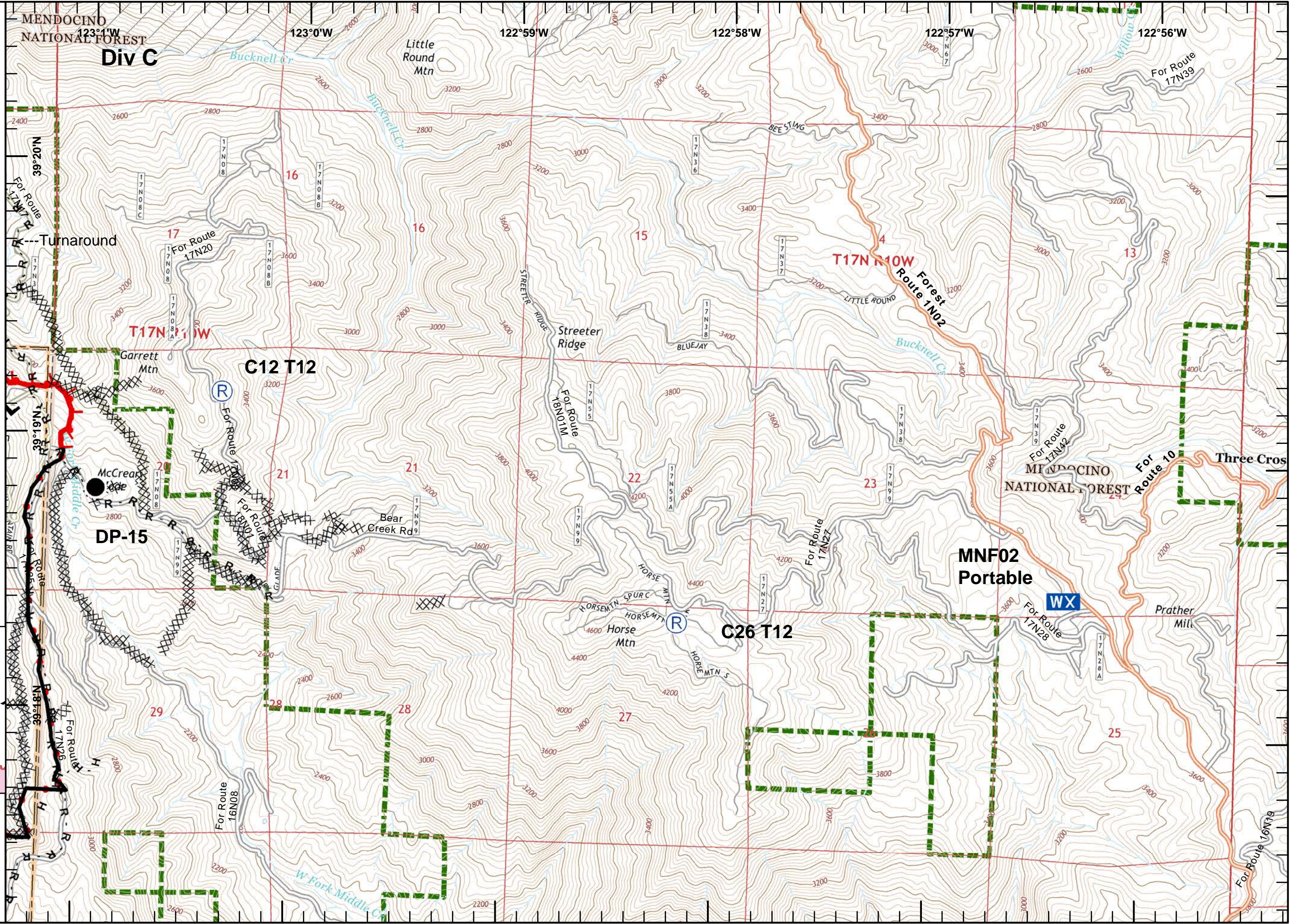
IAP Ranch Fire
Branch I
Mendocino Complex
CA-MEU 008674

0700 - 0700
 August 12, 2018
 Page 11 of 12

-  Branch Break
-  Drop Point
-  Mobile Weather Unit
-  Repeater
-  Uncontrolled Fire Edge
-  Completed Line
-  Completed Dozer Line
-  Completed Hand Line
-  Road as Completed Line
-  Pine Mountain Project
-  USDA Forest Service
-  IR Heat Perimeter
08/12/18 0111



1:24,000
 IMT2 GIS
 8/12/2018
 03:49 hrs

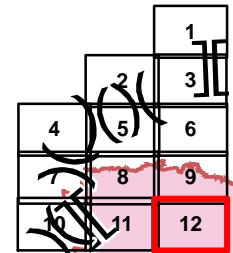




IAP Ranch Fire
Branch I
Mendocino Complex
CA-MEU 008674

0700 - 0700
August 12, 2018
Page 12 of 12

- Drop Point
- Wilderness Area
- USDA Forest Service
- IR Heat Perimeter 08/12/18 0111



1:24,000

IMT2 GIS
8/12/2018
03:50 hrs

