



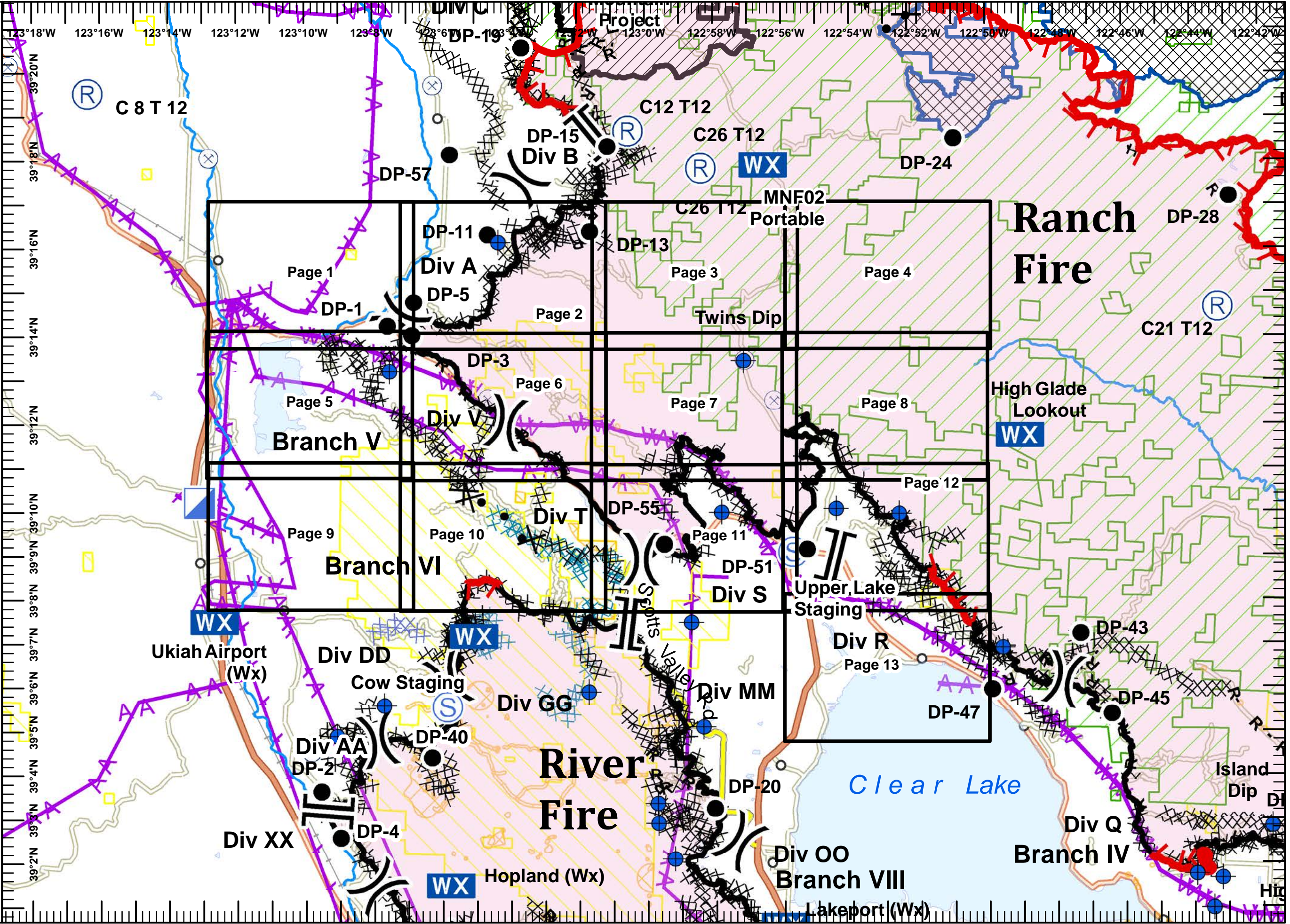
**IAP Grid Ranch Fire**  
 Branch V  
 Mendocino Complex  
 CA-MEU 008674  
 0700-0700  
 August 12, 2018

- Division Break
- Branch Break
- Dip Site
- Drop Point
- Incident Command Post
- Mobile Weather Unit
- Repeater
- Staging Area
- Uncontrolled Fire Edge
- Completed Line
- Completed Dozer Line
- Completed Hand Line
- Road as Completed Line
- Proposed Dozer Line
- Aerial Hazard
- Equipment Avoidance Areas
- Bureau of Land Management
- USDA Forest Service
- Active Mines (2010)
- Pawnee (2018) Dozer Line

Miles  
 0 1 2

1:150,000

IMT2 GIS  
 8/12/2018  
 03:01 hrs

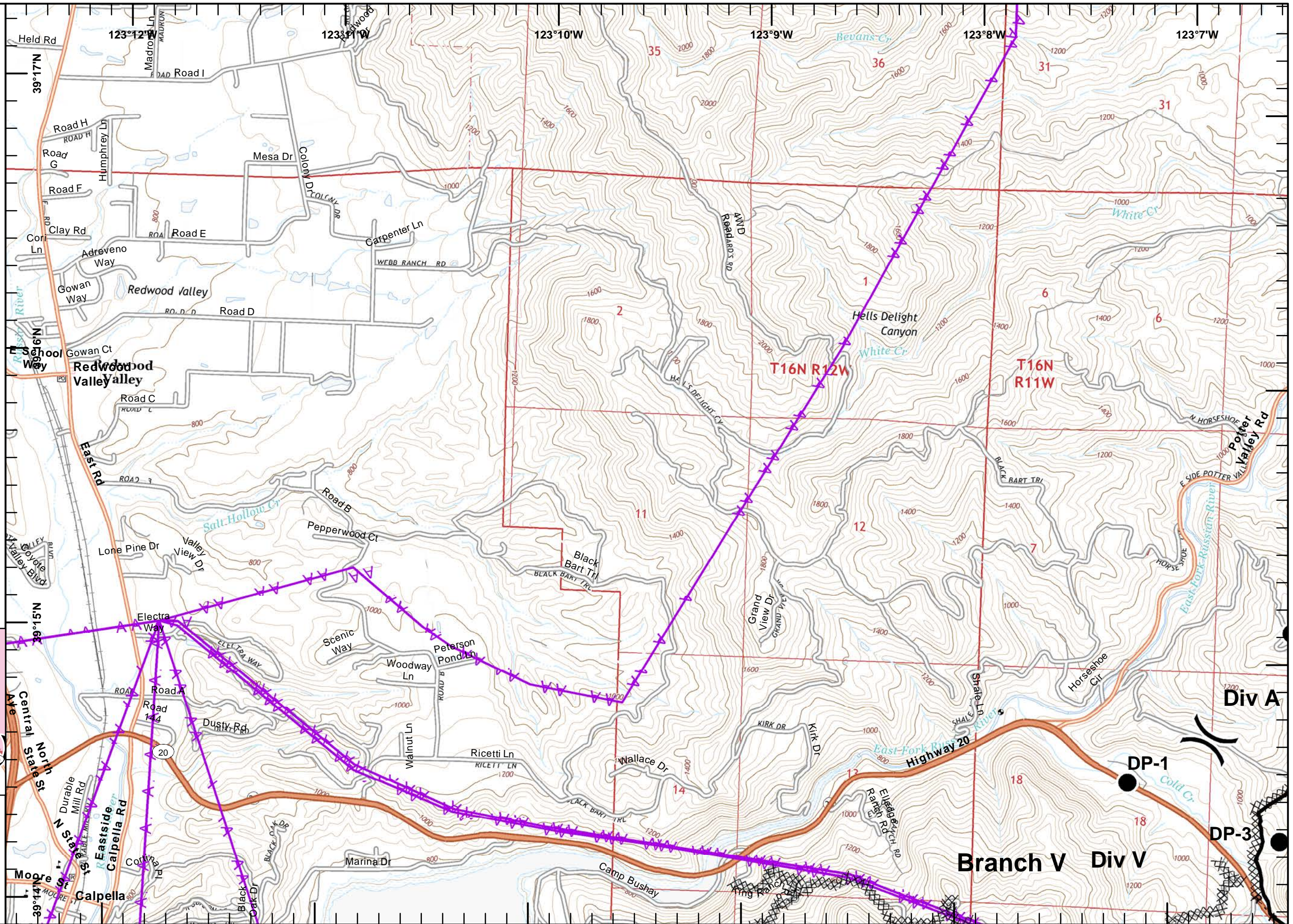
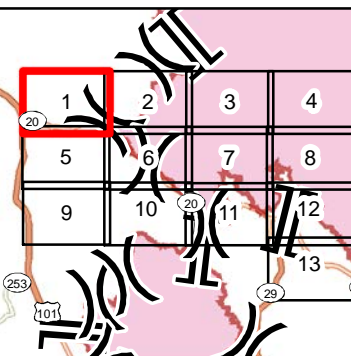






**IAP Ranch Fire**  
 Branch V  
 Mendocino Complex  
 CA-MEU 008674  
 0700 - 0700  
 August 12, 2018  
 Page 1 of 13

- Division Break
- Drop Point
- Completed Line
- Completed Dozer Line
- Road as Completed Line
- Aerial Hazard



Div A

Branch V Div V

DP-1

DP-3

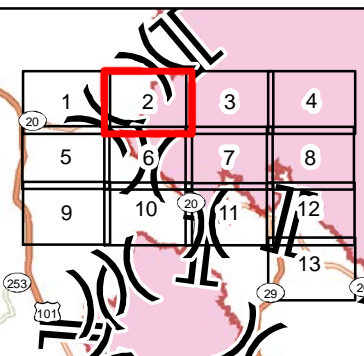




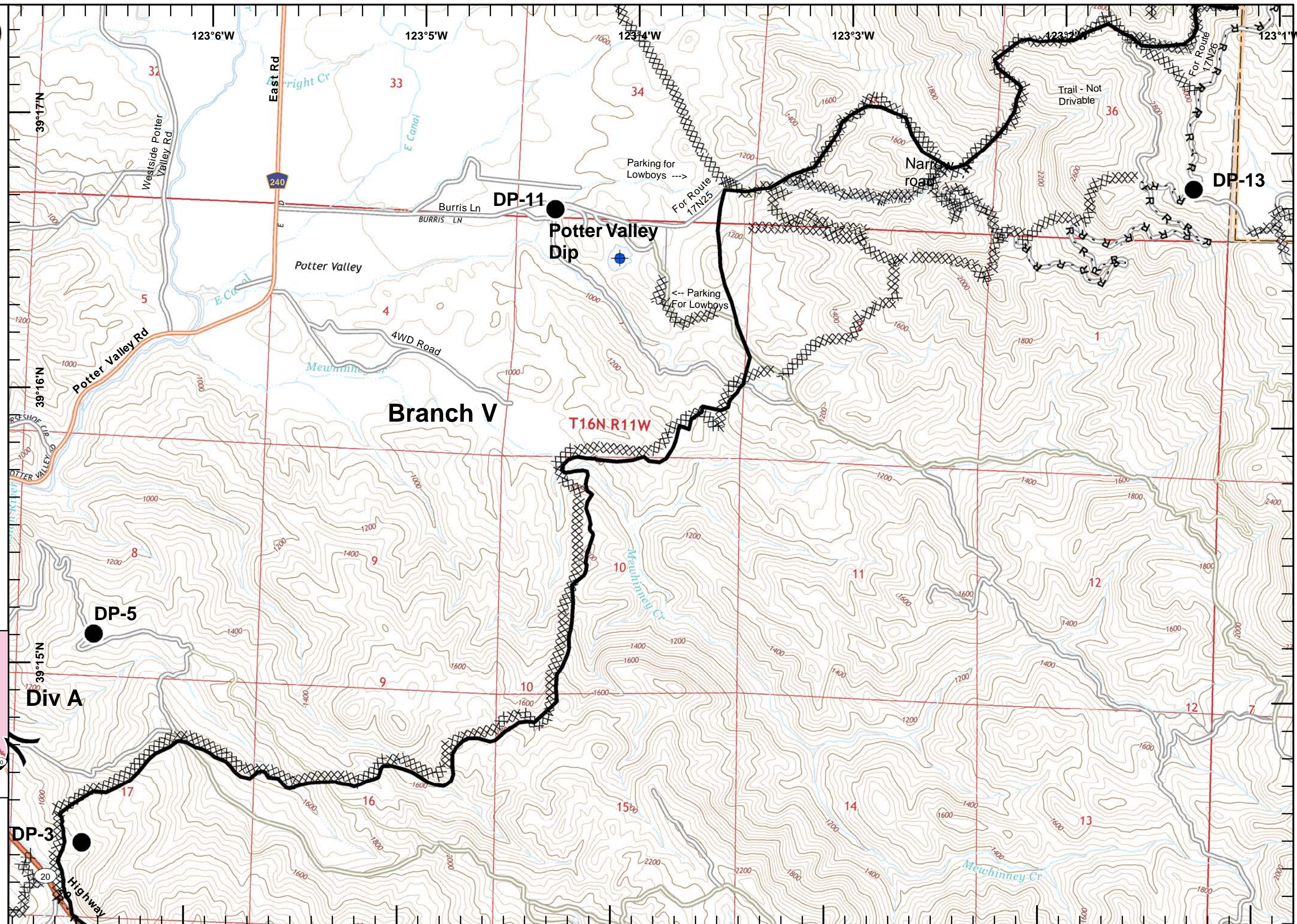
**IAP Ranch Fire**  
**Branch V**  
**Mendocino Complex**  
**CA-MEU 008674**

0700 - 0700  
 August 12, 2018  
 Page 2 of 13

- Division Break
- Dip Site
- Drop Point
- Completed Line
- Completed Dozer Line
- Completed Hand Line
- Road as Completed Line



1:24,000  
 IMT2 GIS  
 8/12/2018  
 02:54 hrs







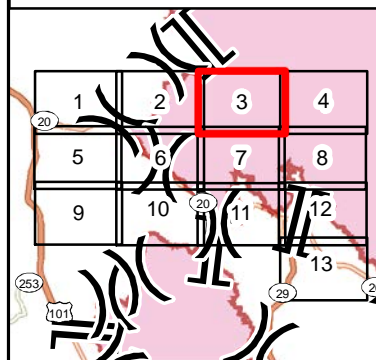




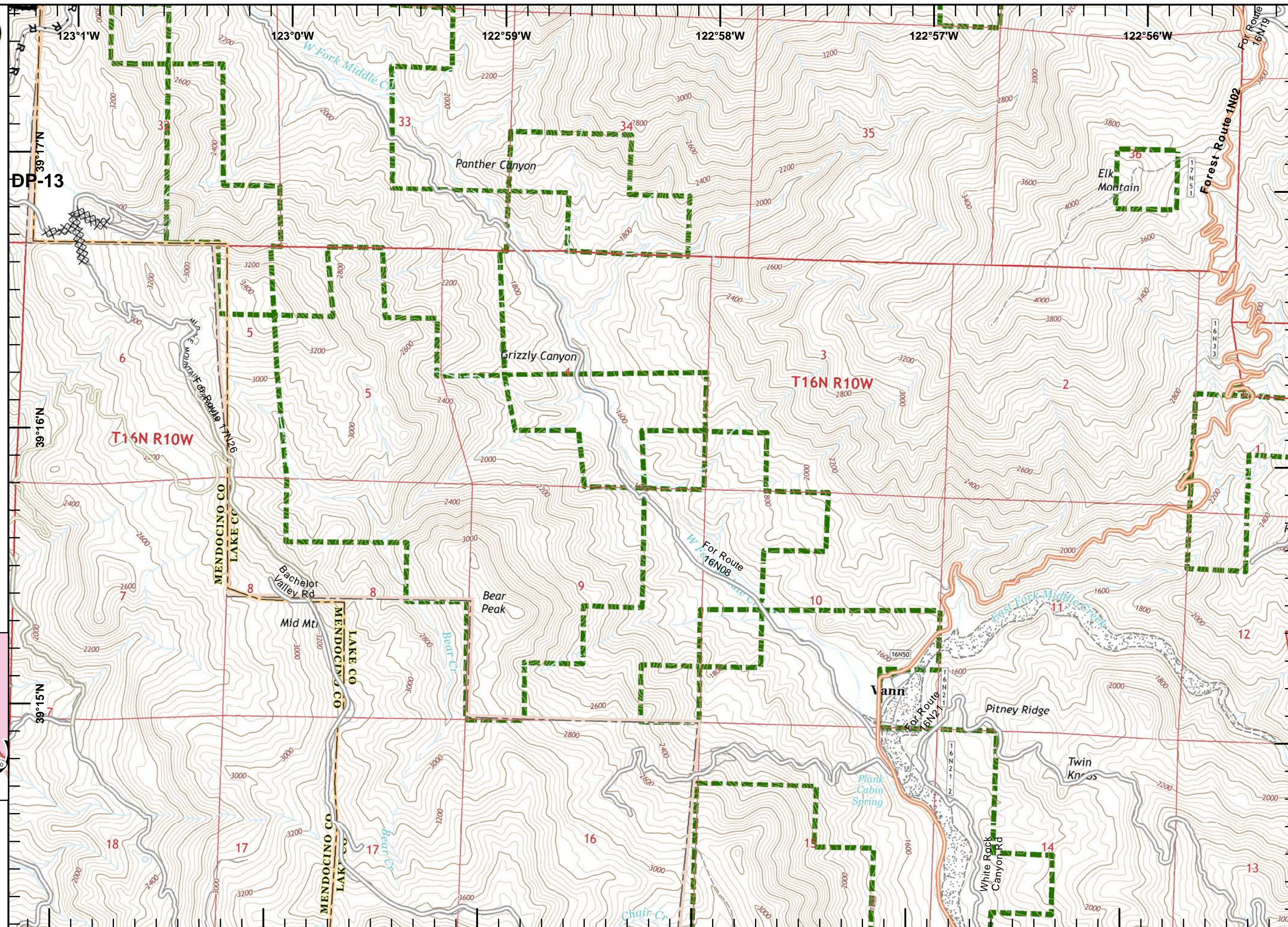
**IAP Ranch Fire**  
**Branch V**  
**Mendocino Complex**  
**CA-MEU 008674**

0700 - 0700  
 August 12, 2018  
 Page 3 of 13

-  Completed Line
-  Completed Dozer Line
-  Road as Completed Line
-  USDA Forest Service



1:24,000  
 IMT2 GIS  
 8/12/2018  
 02:54 hrs



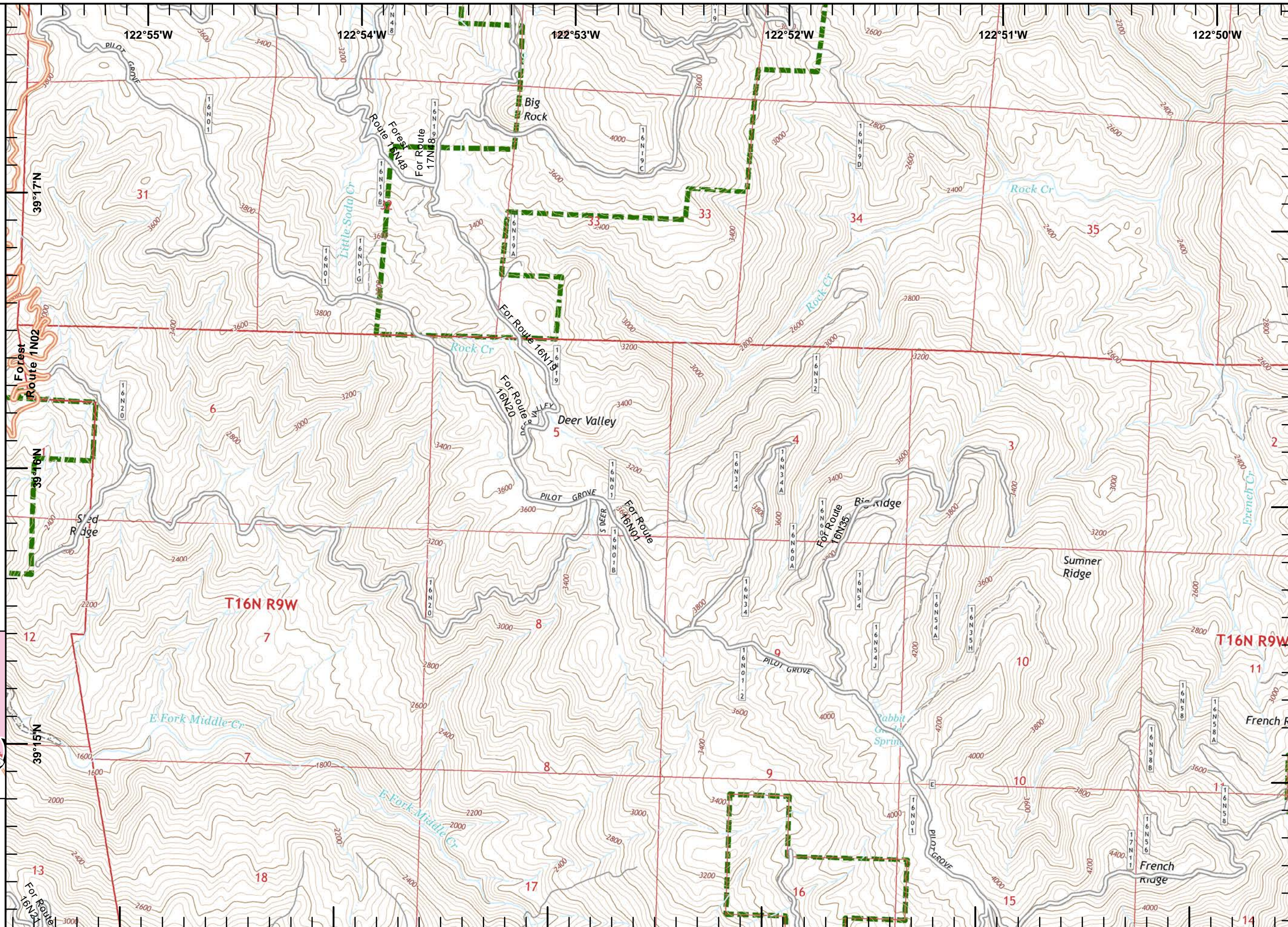
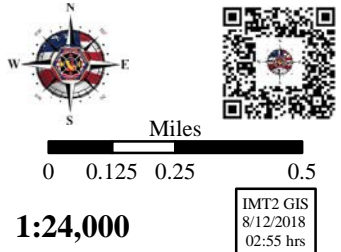
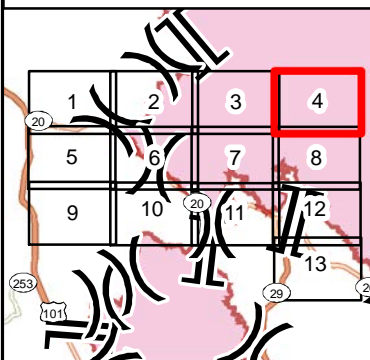




**IAP Ranch Fire**  
Branch V  
Mendocino Complex  
CA-MEU 008674

0700 - 0700  
August 12, 2018  
Page 4 of 13

 USDA Forest Service

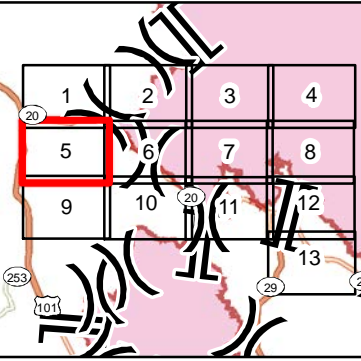




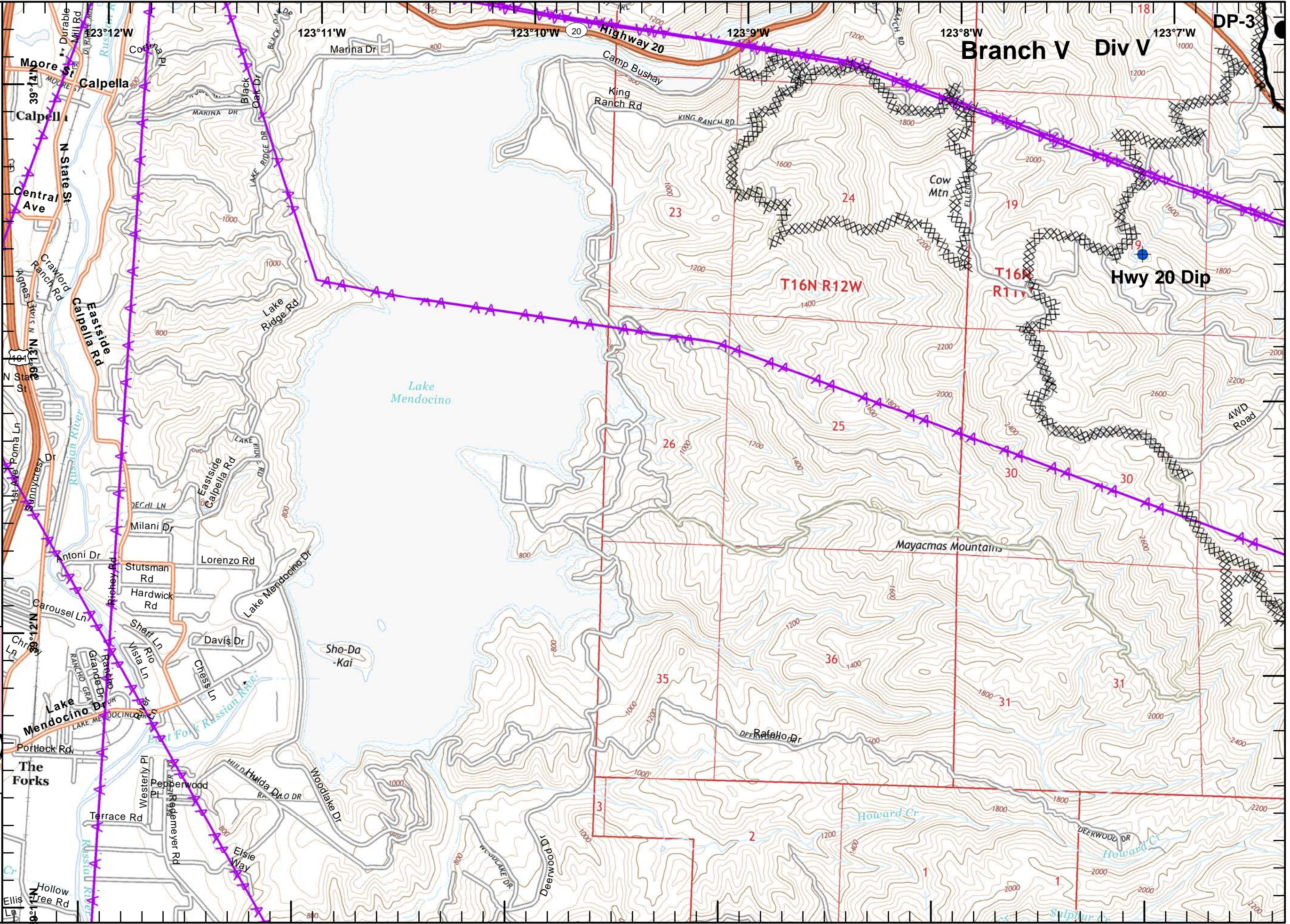


**IAP Ranch Fire**  
**Branch V**  
**Mendocino Complex**  
**CA-MEU 008674**  
 0700 - 0700  
 August 12, 2018  
 Page 5 of 13

- Dip Site
- Drop Point
- Completed Line
- Completed Dozer Line
- Road as Completed Line
- Aerial Hazard



1:24,000  
 IMT2 GIS  
 8/12/2018  
 02:55 hrs

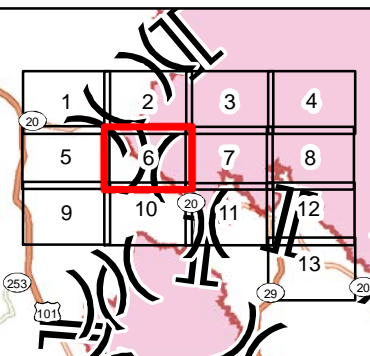






**IAP Ranch Fire**  
**Branch V**  
**Mendocino Complex**  
**CA-MEU 008674**  
 0700 - 0700  
 August 12, 2018  
 Page 6 of 13

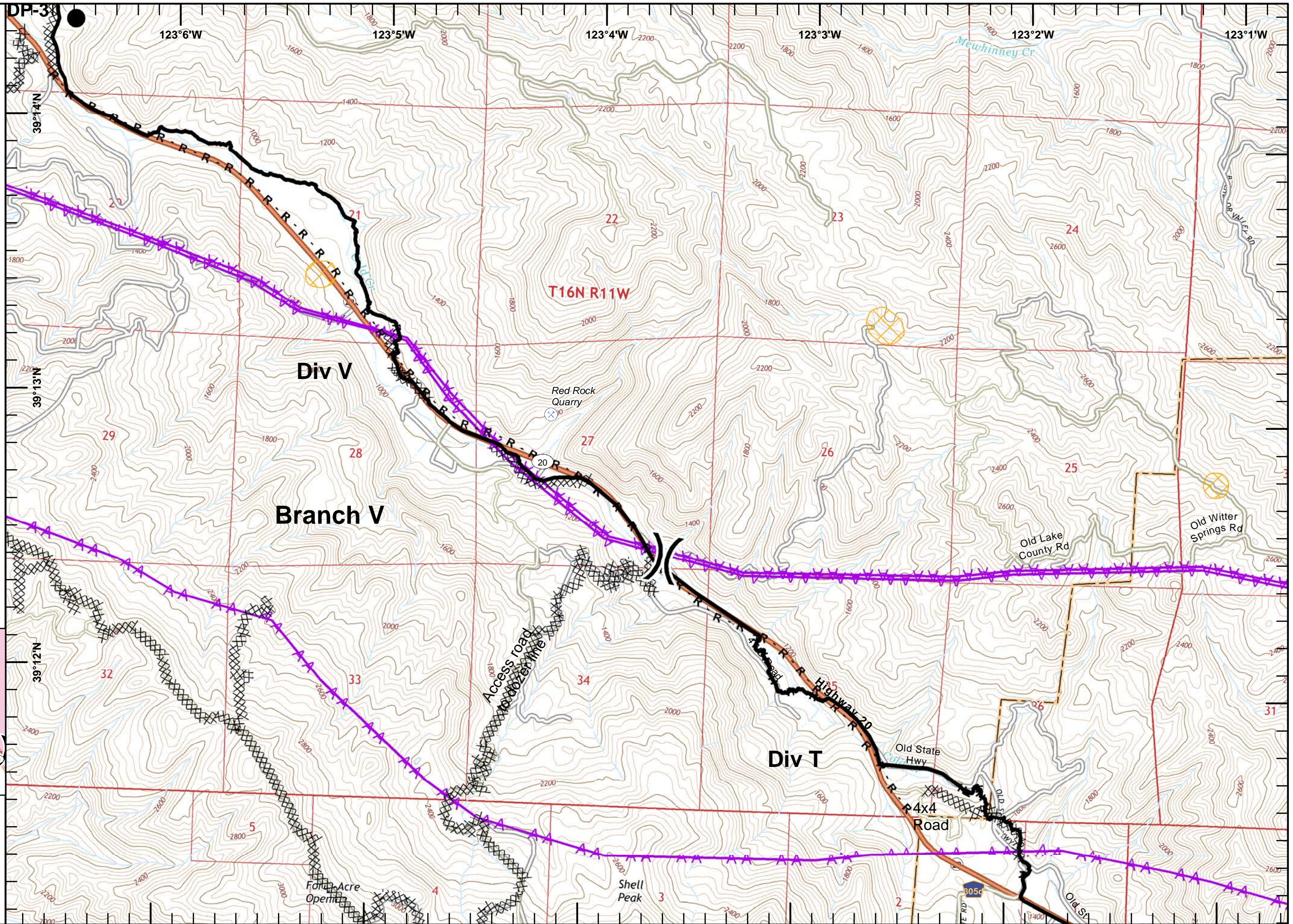
- Division Break
- Drop Point
- Completed Line
- Completed Dozer Line
- Completed Hand Line
- Road as Completed Line
- Proposed Dozer Line
- Equipment Avoidance Areas
- Aerial Hazard



Miles  
 0 0.125 0.25 0.5

**1:24,000**

IMT2 GIS  
 8/12/2018  
 02:56 hrs




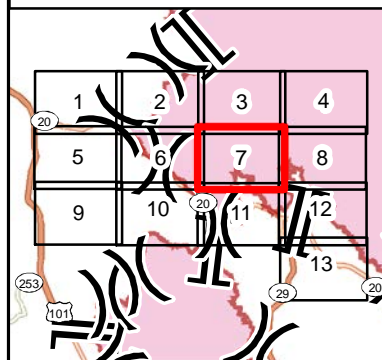




**IAP Ranch Fire**  
**Branch V**  
**Mendocino Complex**  
**CA-MEU 008674**

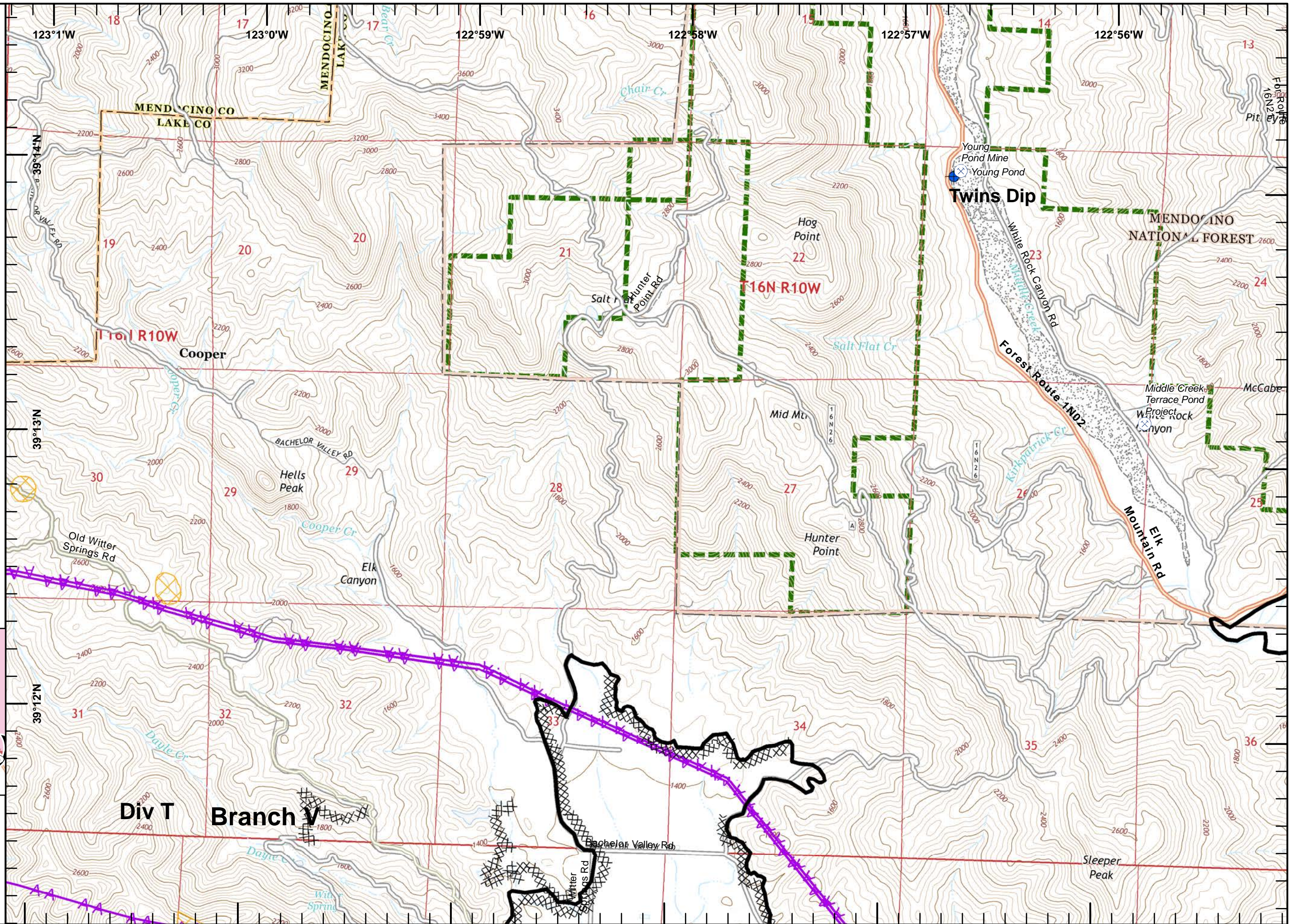
0700 - 0700  
August 12, 2018  
Page 7 of 13

- Dip Site
- Completed Line
- Completed Dozer Line
- Equipment Avoidance Areas
- Aerial Hazard
- USDA Forest Service
- Equipment Avoidance Areas



1:24,000

IMT2 GIS  
8/12/2018  
02:56 hrs







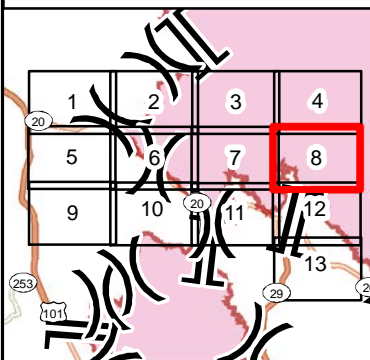




**IAP Ranch Fire**  
**Branch V**  
**Mendocino Complex**  
**CA-MEU 008674**

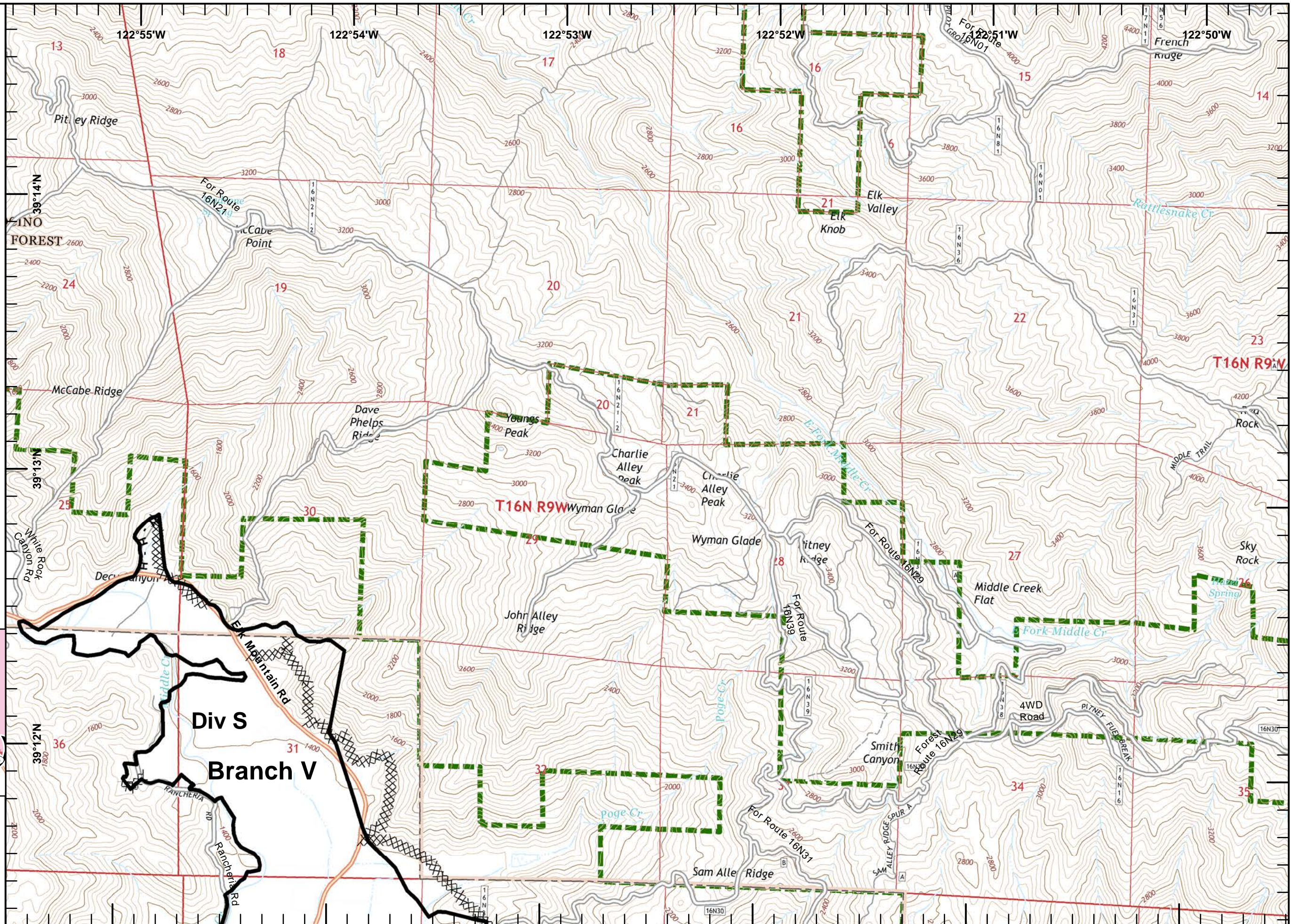
0700 - 0700  
 August 12, 2018  
 Page 8 of 13

-  Completed Line
-  Completed Dozer Line
-  Completed Hand Line
-  USDA Forest Service



Miles  
 0 0.125 0.25 0.5

1:24,000  
 IMT2 GIS  
 8/12/2018  
 02:57 hrs



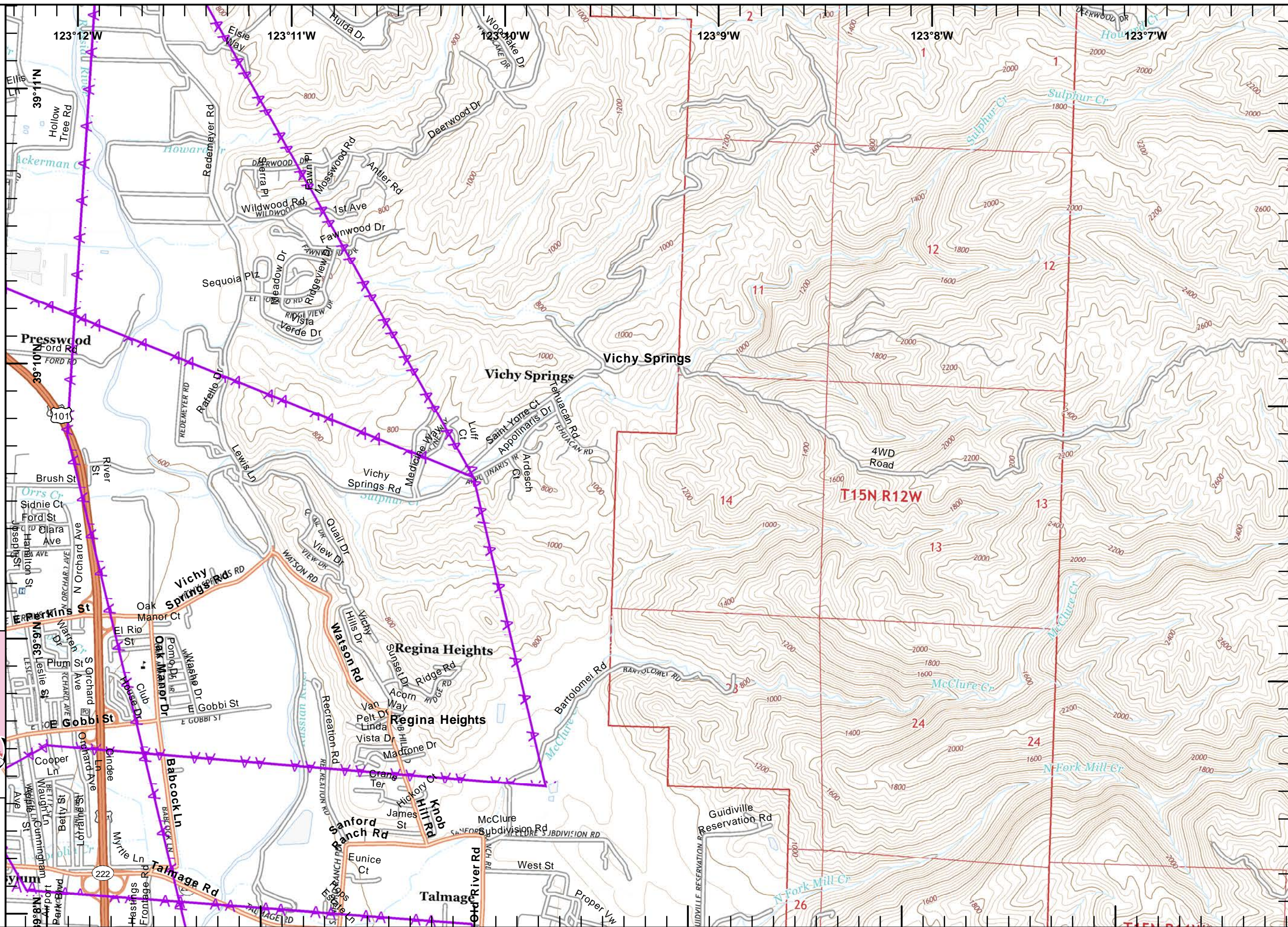

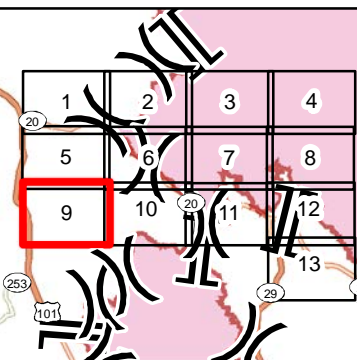




**IAP Ranch Fire**  
Branch V  
Mendocino Complex  
CA-MEU 008674

0700 - 0700  
August 12, 2018  
Page 9 of 13

AA Aerial Hazard

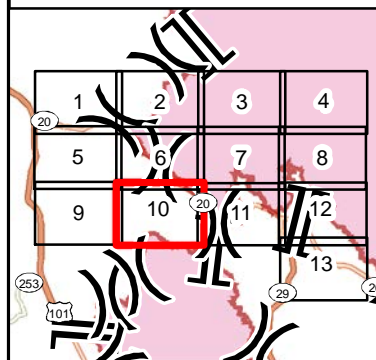






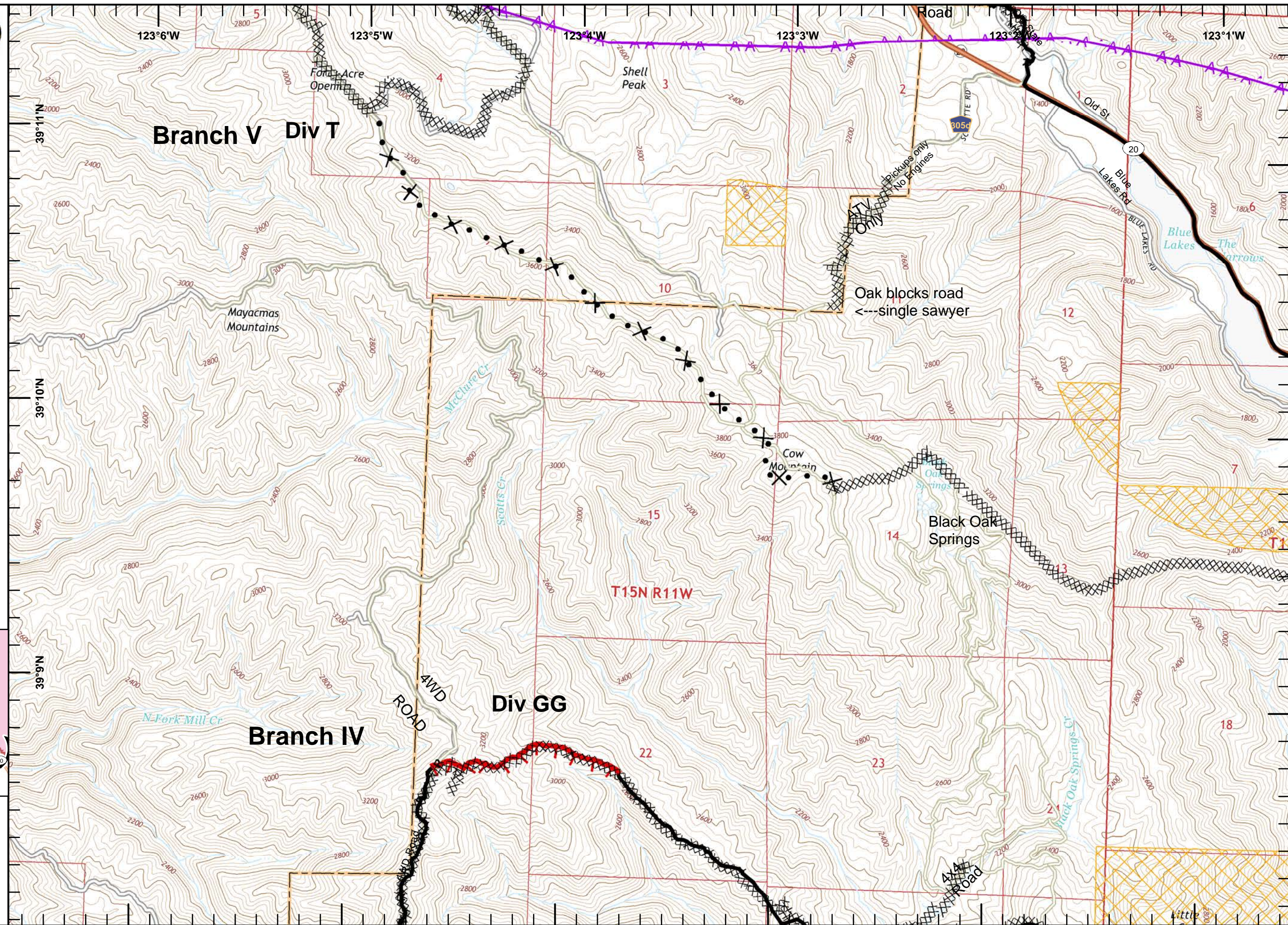
**IAP Ranch Fire**  
**Branch V**  
**Mendocino Complex**  
**CA-MEU 008674**  
 0700 - 0700  
 August 12, 2018  
 Page 10 of 13

- Uncontrolled Fire Edge
- Completed Line
- Completed Dozer Line
- Completed Hand Line
- Road as Completed Line
- Proposed Dozer Line
- Aerial Hazard
- Equipment Avoidance Areas



Miles  
 0 0.125 0.25 0.5

**1:24,000**  
 IMT2 GIS  
 8/12/2018  
 02:58 hrs

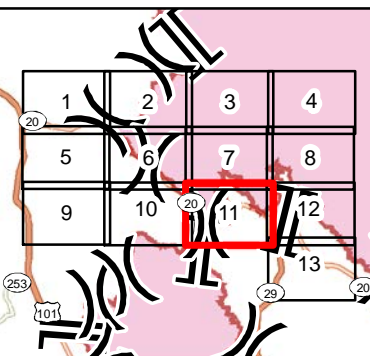




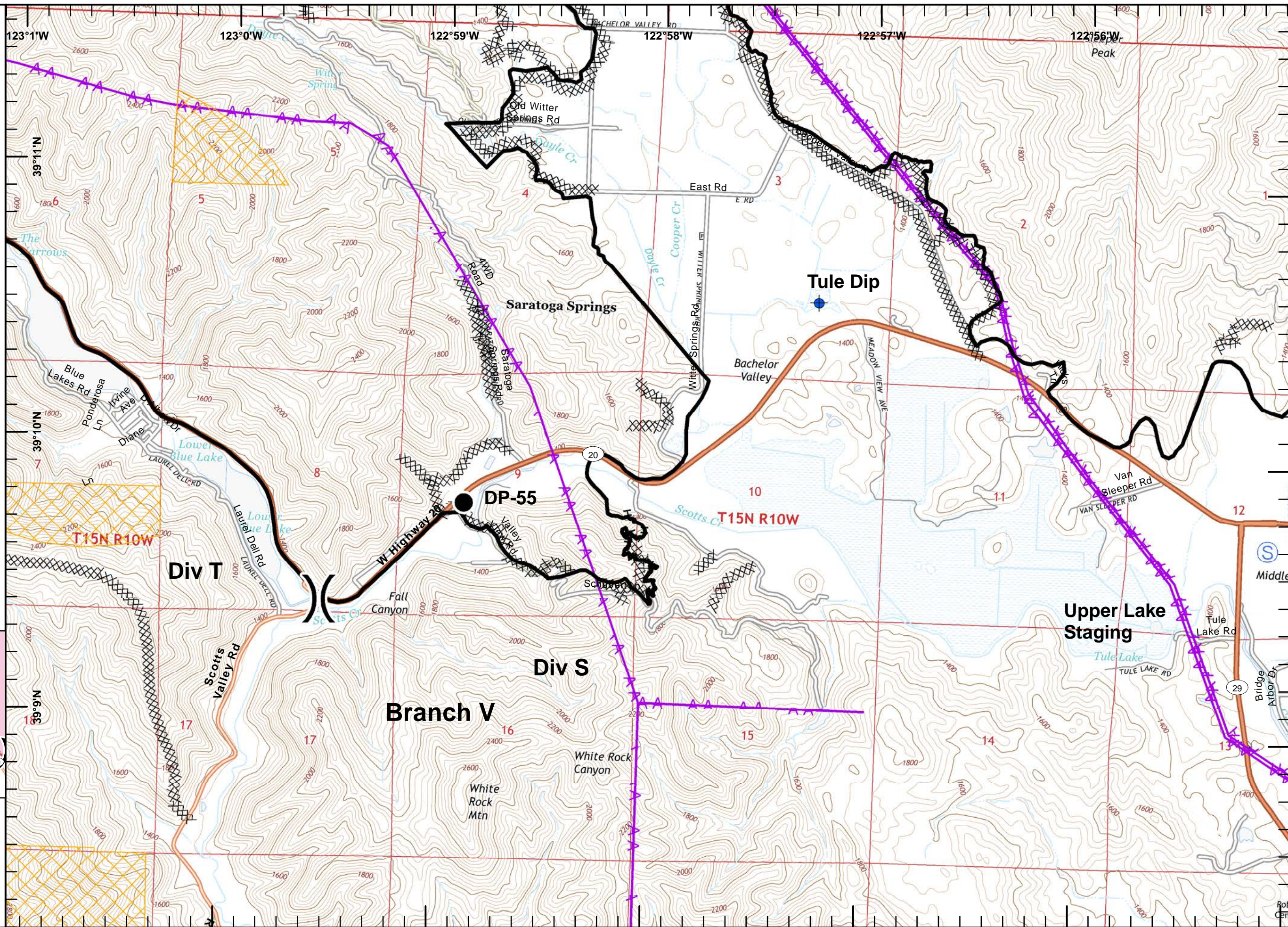


**IAP Ranch Fire**  
**Branch V**  
**Mendocino Complex**  
**CA-MEU 008674**  
 0700 - 0700  
 August 12, 2018  
 Page 11 of 13

- Division Break
- Dip Site
- Drop Point
- Staging Area
- Completed Line
- Completed Dozer Line
- Completed Hand Line
- Road as Completed Line
- Aerial Hazard
- Equipment Avoidance Areas



Miles  
 0 0.125 0.25 0.5  
**1:24,000**  
 IMT2 GIS  
 8/12/2018  
 02:58 hrs



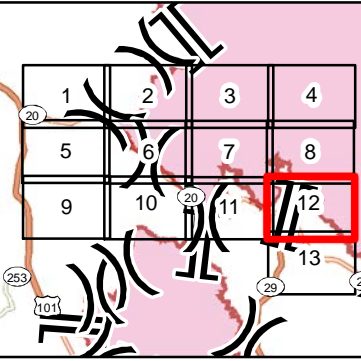




**IAP Ranch Fire**  
**Branch V**  
**Mendocino Complex**  
**CA-MEU 008674**

0700 - 0700  
 August 12, 2018  
 Page 12 of 13

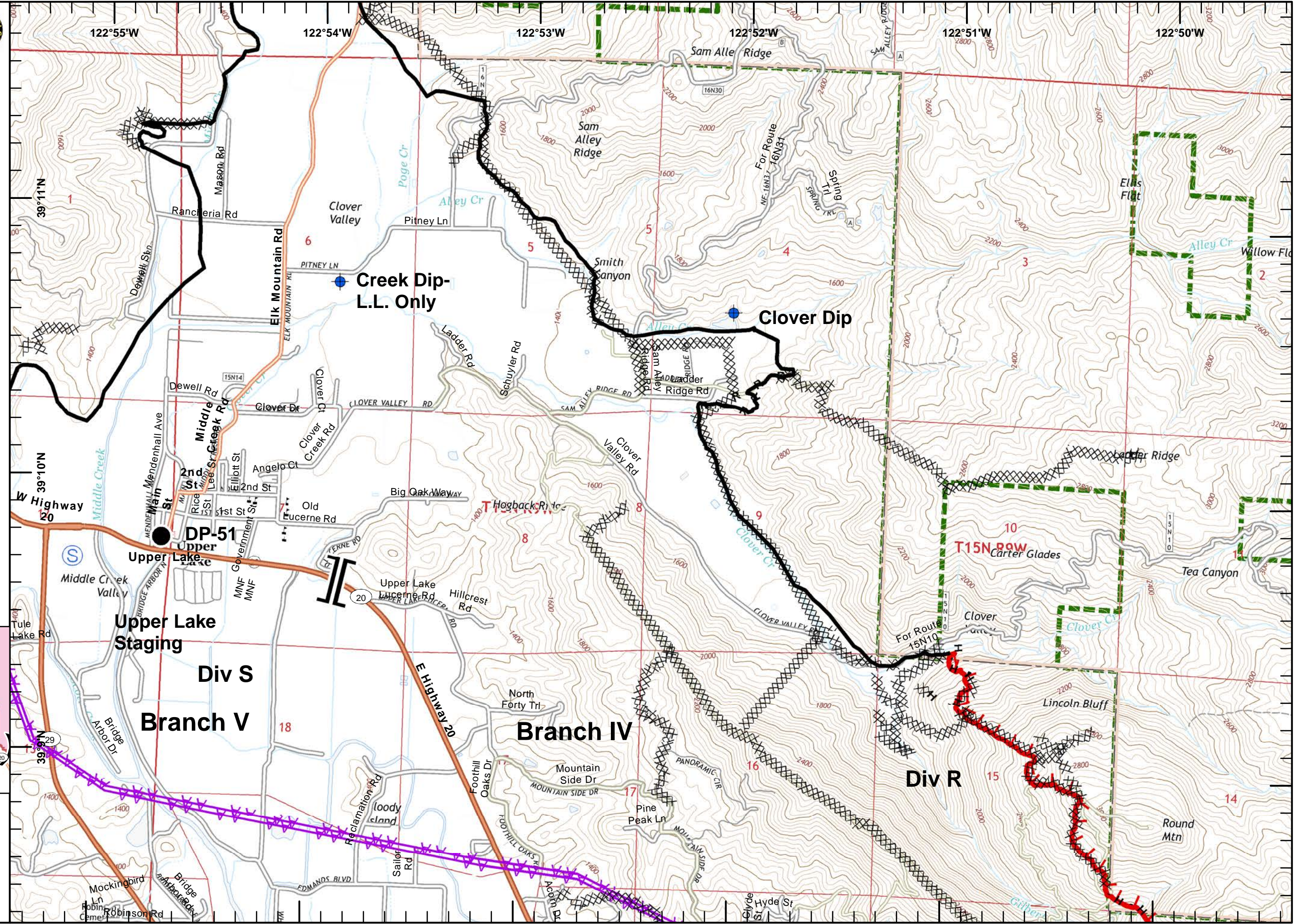
- Branch Break
- Dip Site
- Drop Point
- Staging Area
- Uncontrolled Fire Edge
- Completed Line
- Completed Dozer Line
- Completed Hand Line
- Road as Completed Line
- Aerial Hazard
- USDA Forest Service



Miles  
 0 0.125 0.25 0.5

1:24,000

IMT2 GIS  
 8/12/2018  
 02:59 hrs










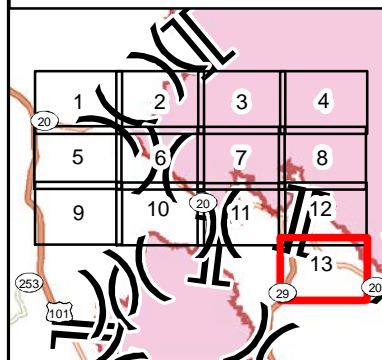




**IAP Ranch Fire**  
**Branch V**  
**Mendocino Complex**  
**CA-MEU 008674**

0700 - 0700  
 August 12, 2018  
 Page 13 of 13

-  Uncontrolled Fire Edge
-  Completed Line
-  Completed Dozer Line
-  Completed Hand Line
-  Road as Completed Line
-  Aerial Hazard
-  USDA Forest Service



1:24,000  
 IMT2 GIS  
 8/12/2018  
 02:59 hrs

