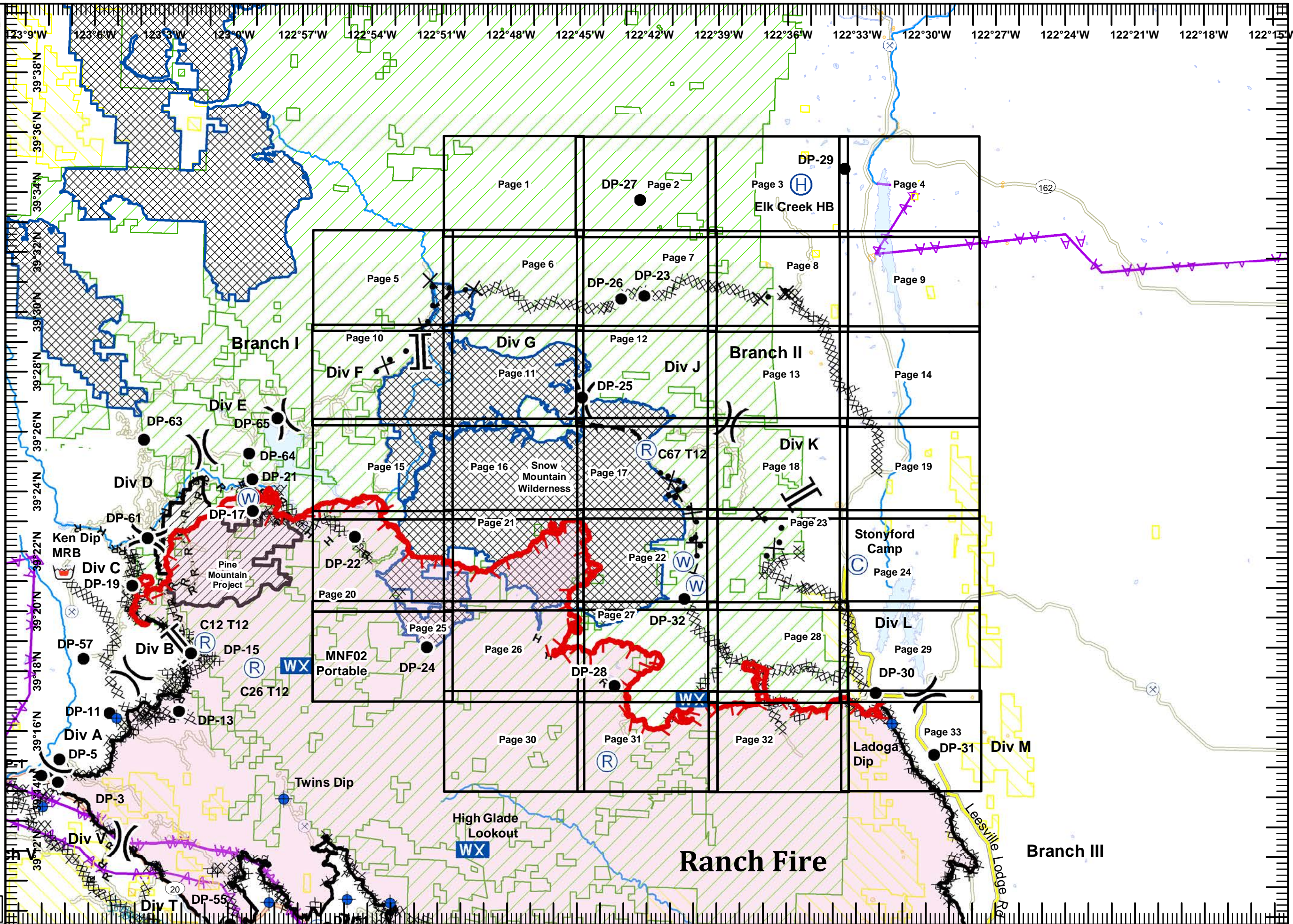




**IAP Grid Ranch Fire**  
**Branch II**  
**Mendocino Complex**  
**CA-MEU 008674**  
 0700-0700  
 August 13, 2018

- ( ) Division Break
  - [ ] Branch Break
  - (C) Camp
  - (D) Dip Site
  - (●) Drop Point
  - (H) Helibase
  - (WX) Mobile Weather Unit
  - (R) Repeater
  - (W) Retardant/Mud Pit
  - (S) Staging Area
  - (W) Water Source
  - (F) Uncontrolled Fire Edge
  - (—) Completed Line
  - (XXXXX) Completed Dozer Line
  - (H - H) Completed Hand Line
  - (R - R) Road as Completed Line
  - (X) Proposed Dozer Line
  - (—) Planned Fire Line
  - (AA) Aerial Hazard
  - (Yellow Box) Bureau of Land Management
  - (Green Box) USDA Forest Service
  - (X) Active Mines (2010)
- Miles  
 0 1 2
- 1:220,000  
 IMT2 GIS  
 8/13/2018  
 01:44 hrs







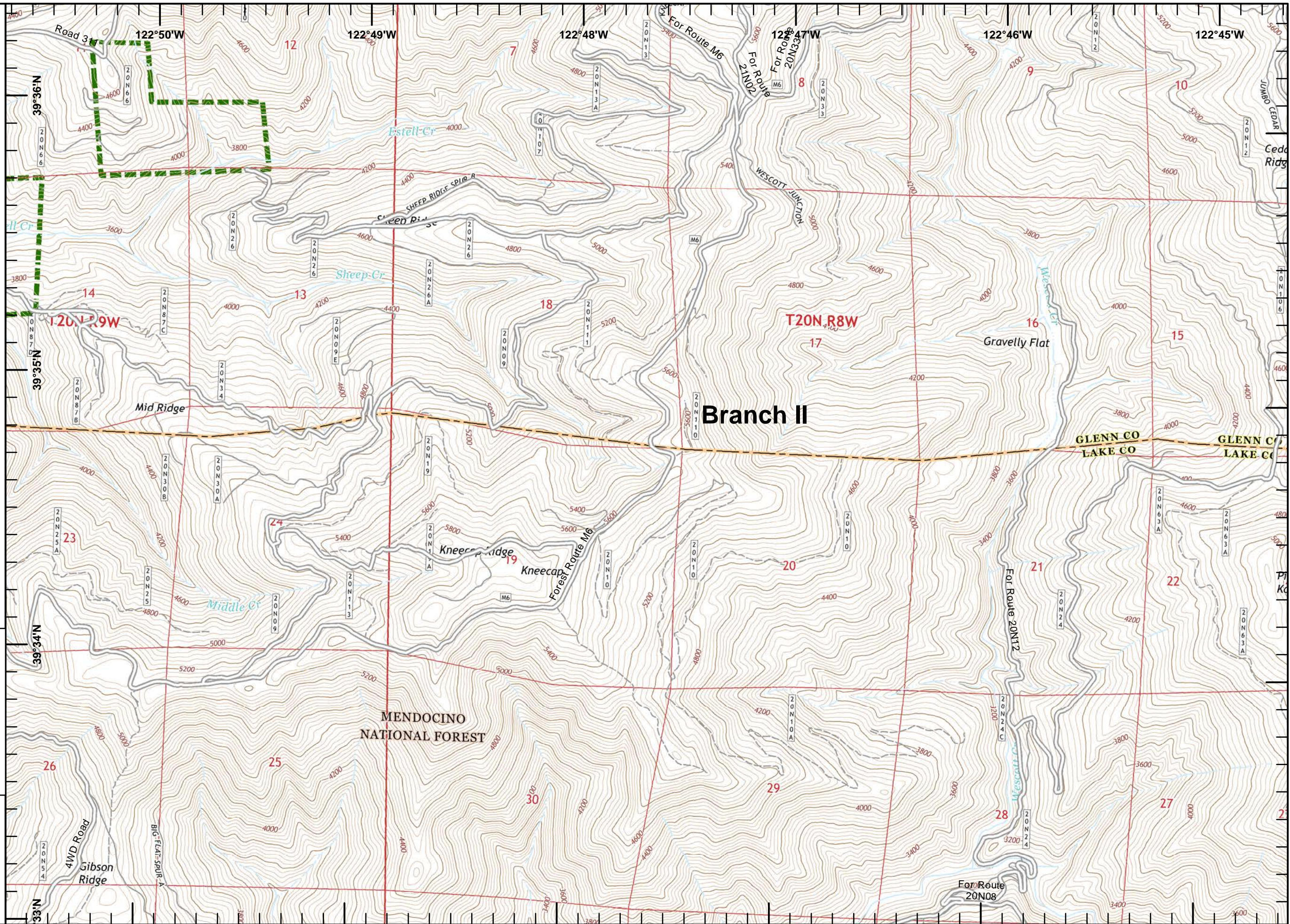
**IAP Ranch Fire**  
**Branch II**  
**Mendocino Complex**  
**CA-MEU 008674**

0700 - 0700  
 August 13, 2018  
 Page 1 of 33

USDA Forest Service

	1	2	3	4
5	6	7	8	9
10	11	12	13	14
15	16	17	18	19
20	21	22	23	24
25	26	27	28	29
30	31	32	33	

**1:24,000**  
 IMT2 GIS  
 8/13/2018  
 01:22 hrs







**IAP Ranch Fire**  
**Branch II**  
**Mendocino Complex**  
**CA-MEU 008674**

0700 - 0700  
 August 13, 2018  
 Page 2 of 33

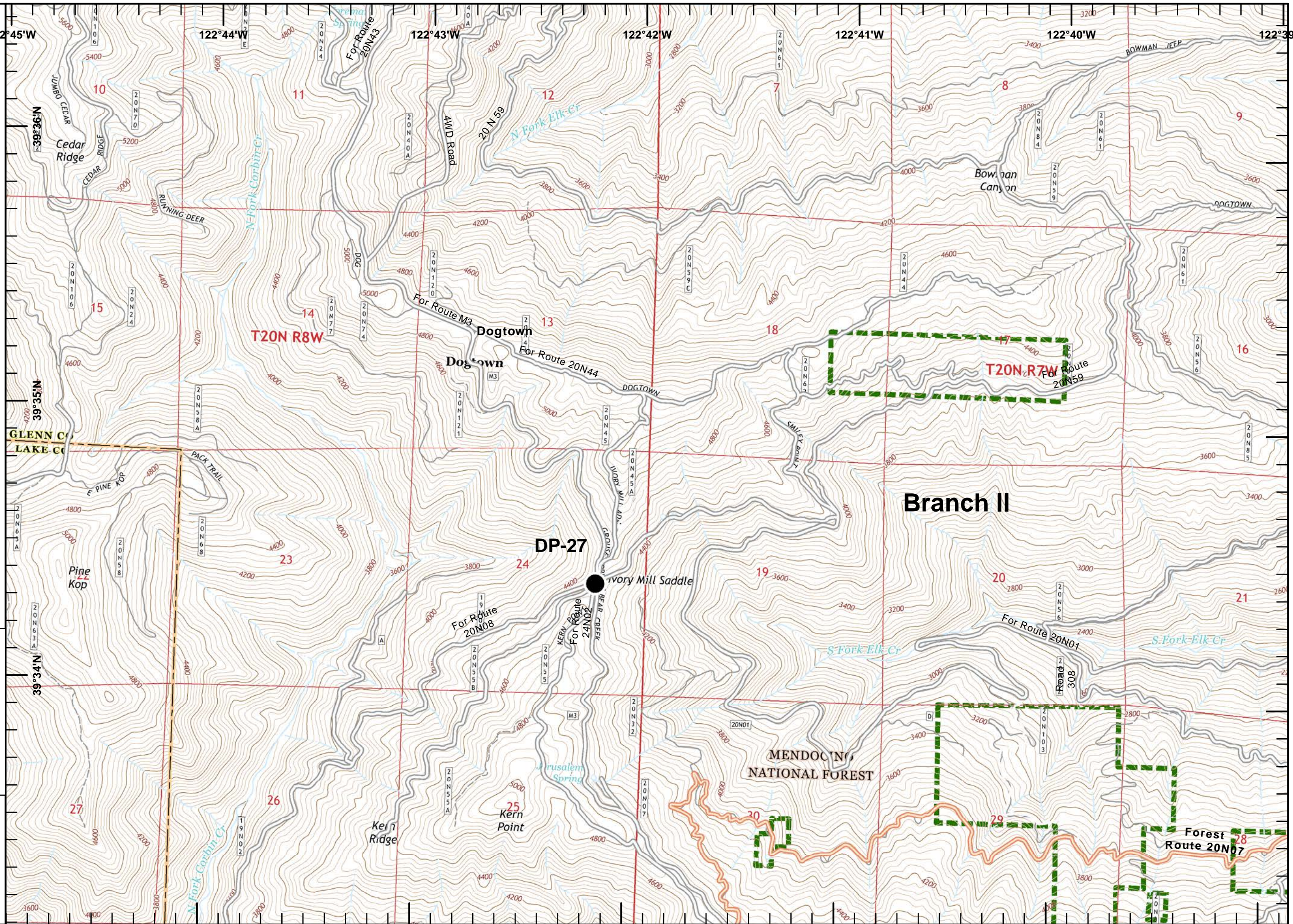
- Drop Point
- USDA Forest Service

1	2	3	4
5	6	7	8
9	10	11	12
13	14	15	16
17	18	19	20
21	22	23	24
25	26	27	28
29	30	31	32
33	34	35	36

Miles  
 0 0.125 0.25 0.5

1:24,000

IMT2 GIS  
 8/13/2018  
 01:23 hrs





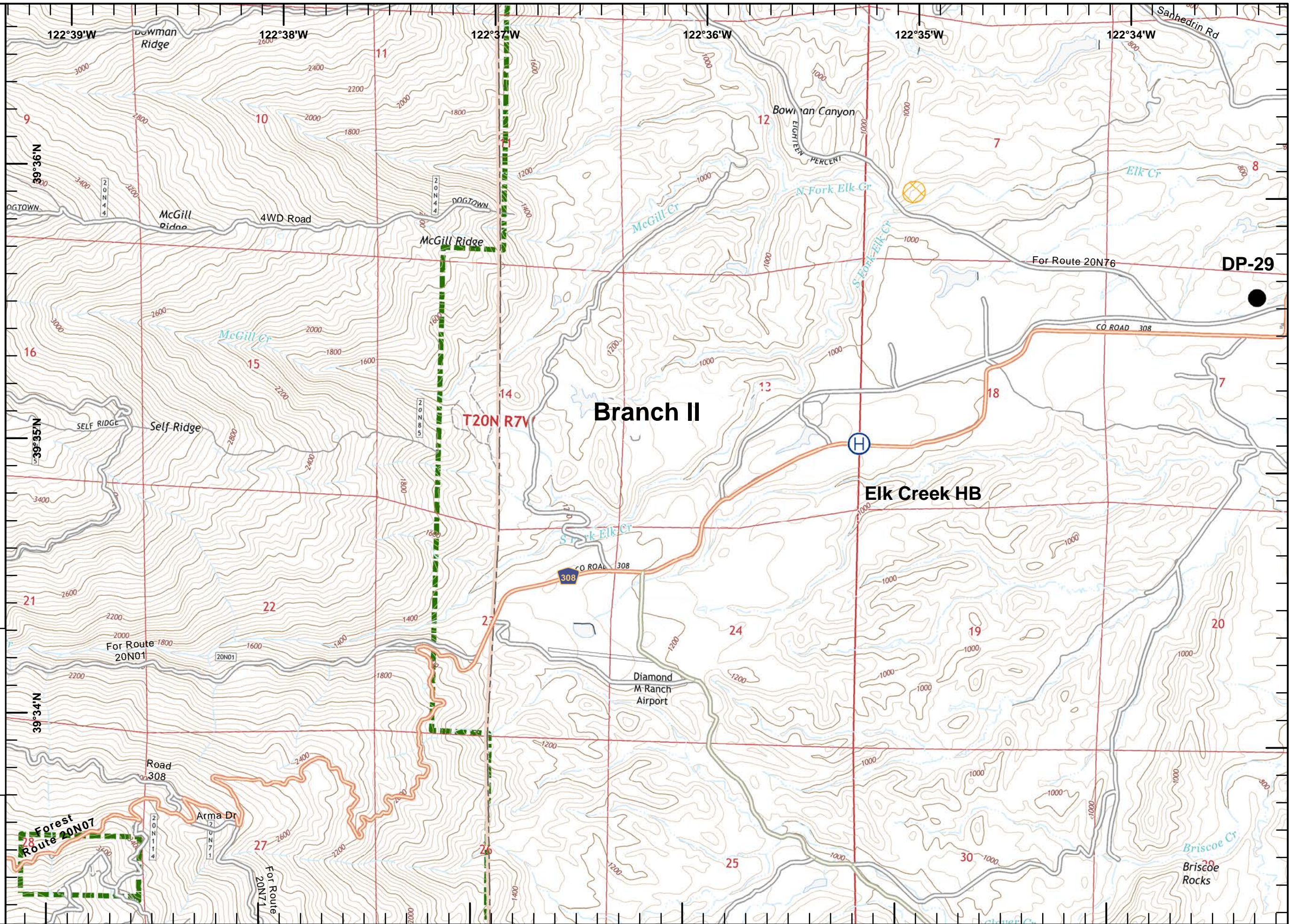


**IAP Ranch Fire**  
**Branch II**  
**Mendocino Complex**  
**CA-MEU 008674**  
 0700 - 0700  
 August 13, 2018  
 Page 3 of 33

- Drop Point
- Helibase
- Equipment Avoidance Areas
- USDA Forest Service

	1	2	3	4
5	6	7	8	9
10	11	12	13	14
15	16	17	18	19
20	21	22	23	24
25	26	27	28	29
30	31	32	33	

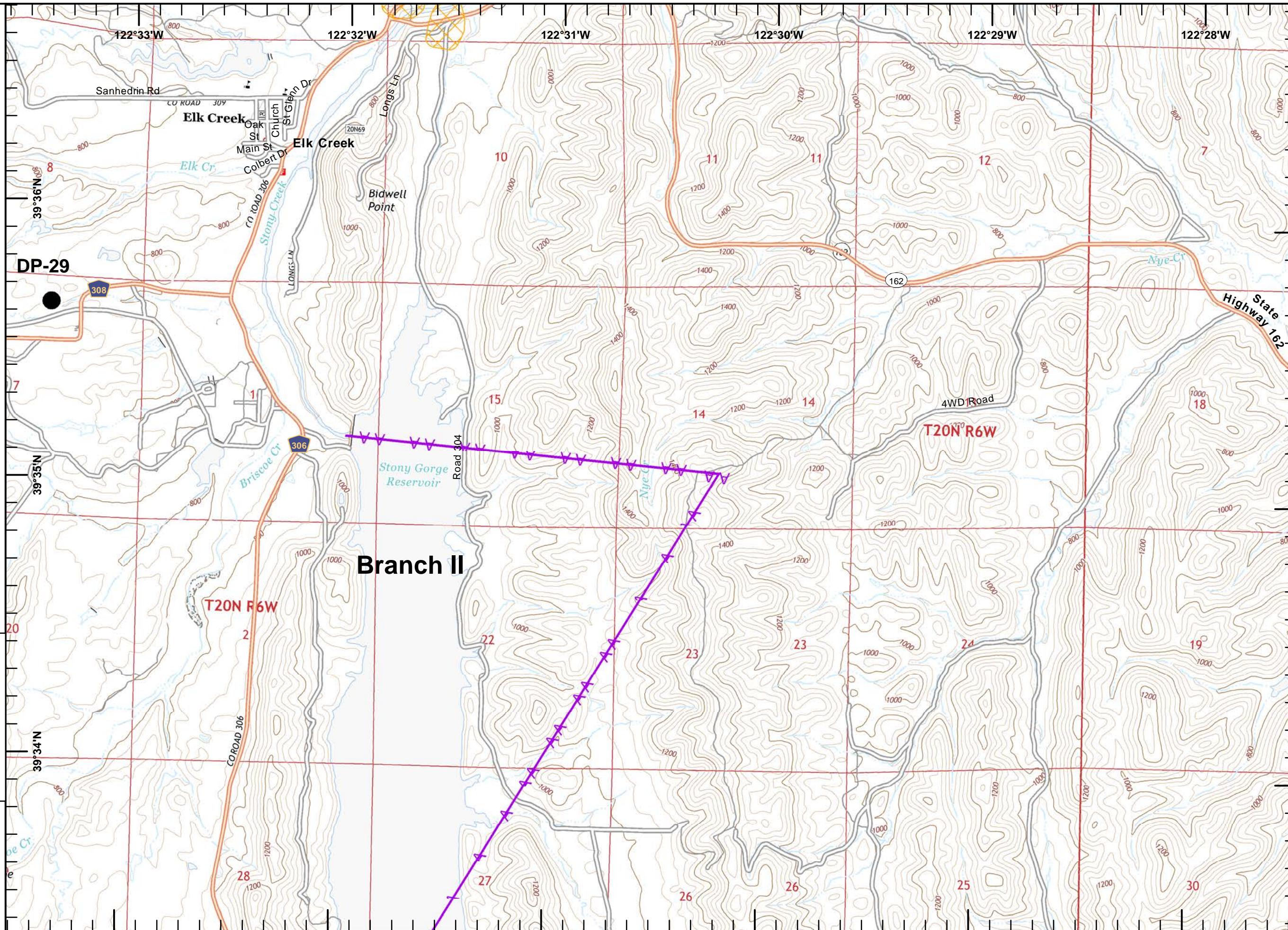
Miles  
 0 0.125 0.25 0.5  
**1:24,000**  
 IMT2 GIS  
 8/13/2018  
 01:24 hrs







**IAP Ranch Fire**  
 Branch II  
 Mendocino Complex  
 CA-MEU 008674  
 0700 - 0700  
 August 13, 2018  
 Page 4 of 33



- Drop Point
- ⊠ Equipment Avoidance Areas
- ▲— Aerial Hazard

	1	2	3	4
5	6	7	8	9
10	11	12	13	14
15	16	17	18	19
20	21	22	23	24
25	26	27	28	29
30	31	32	33	34

Miles  
 0 0.125 0.25 0.5  
**1:24,000**  
 IMT2 GIS  
 8/13/2018  
 01:24 hrs





**IAP Ranch Fire**  
**Branch II**  
**Mendocino Complex**  
**CA-MEU 008674**

0700 - 0700  
 August 13, 2018  
 Page 5 of 33

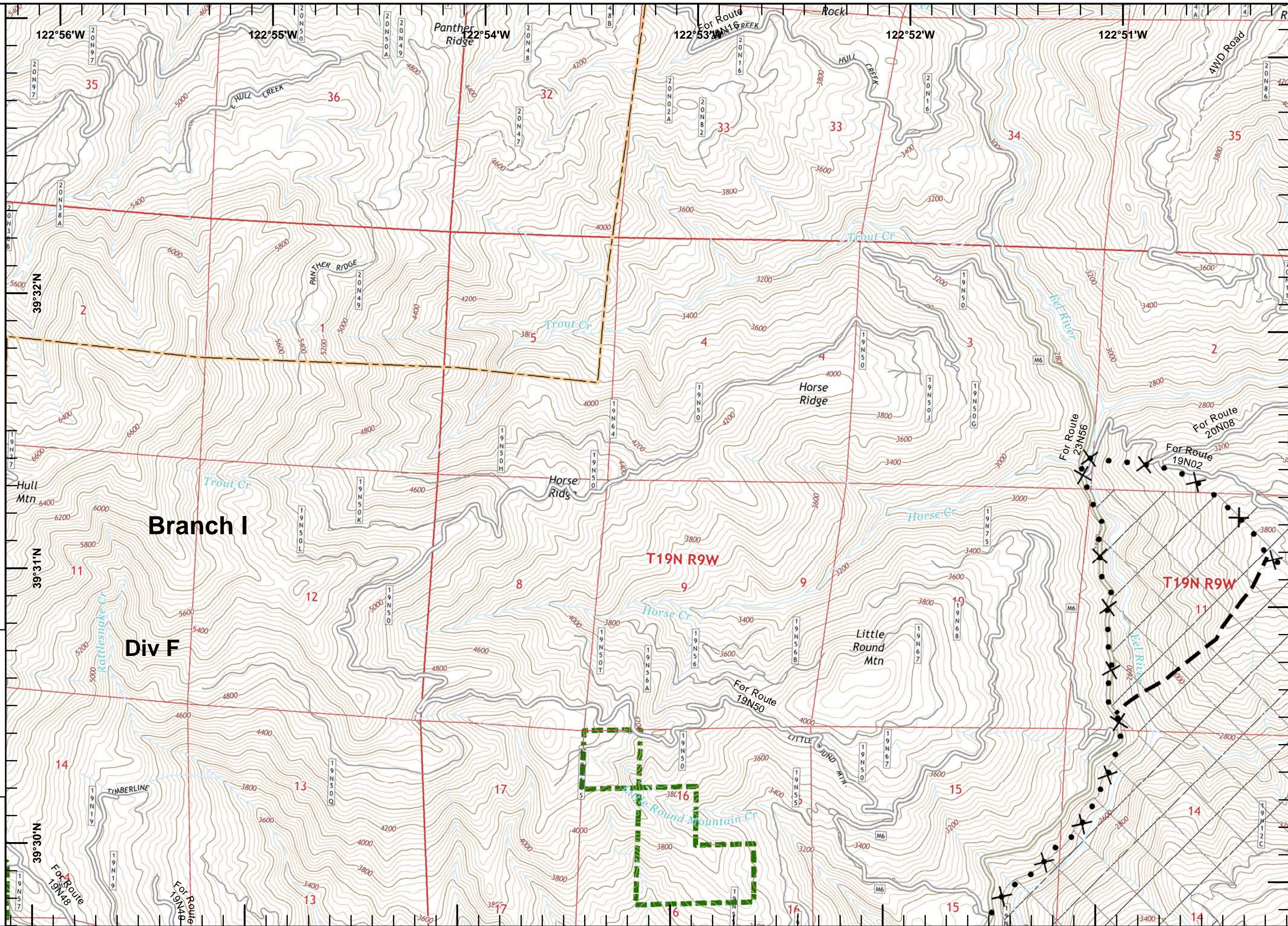
- Proposed Dozer Line
- Planned Fire Line
- Wilderness Area
- USDA Forest Service

1	2	3	4
5	6	7	8
9	10	11	12
13	14	15	16
17	18	19	20
21	22	23	24
25	26	27	28
29	30	31	32
33	34	35	36

0 0.125 0.25 0.5 Miles

1:24,000

IMT2 GIS  
8/13/2018  
01:25 hrs














**IAP Ranch Fire**  
**Branch II**  
**Mendocino Complex**  
**CA-MEU 008674**

0700 - 0700  
 August 13, 2018  
 Page 6 of 33

-  Completed Dozer Line
-  Proposed Dozer Line
-  Planned Fire Line
-  Wilderness Area
-  USDA Forest Service

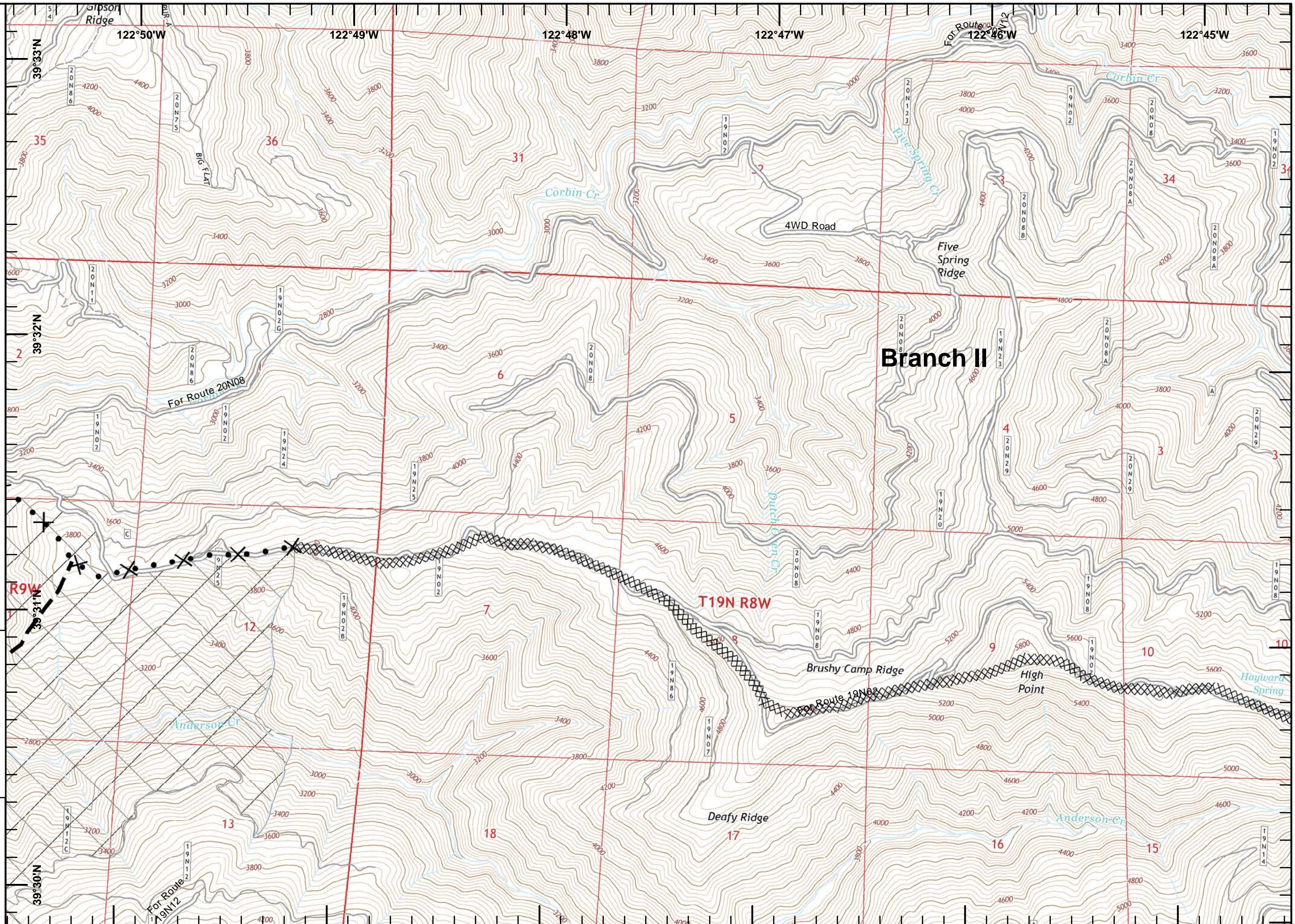
	1	2	3	4
5	6	7	8	9
10	11	12	13	14
15	16	17	18	19
20	21	22	23	24
25	26	27	28	29
30	31	32	33	

Miles  
 0 0.125 0.25 0.5

**1:24,000**

IMT2 GIS  
 8/13/2018  
 01:26 hrs







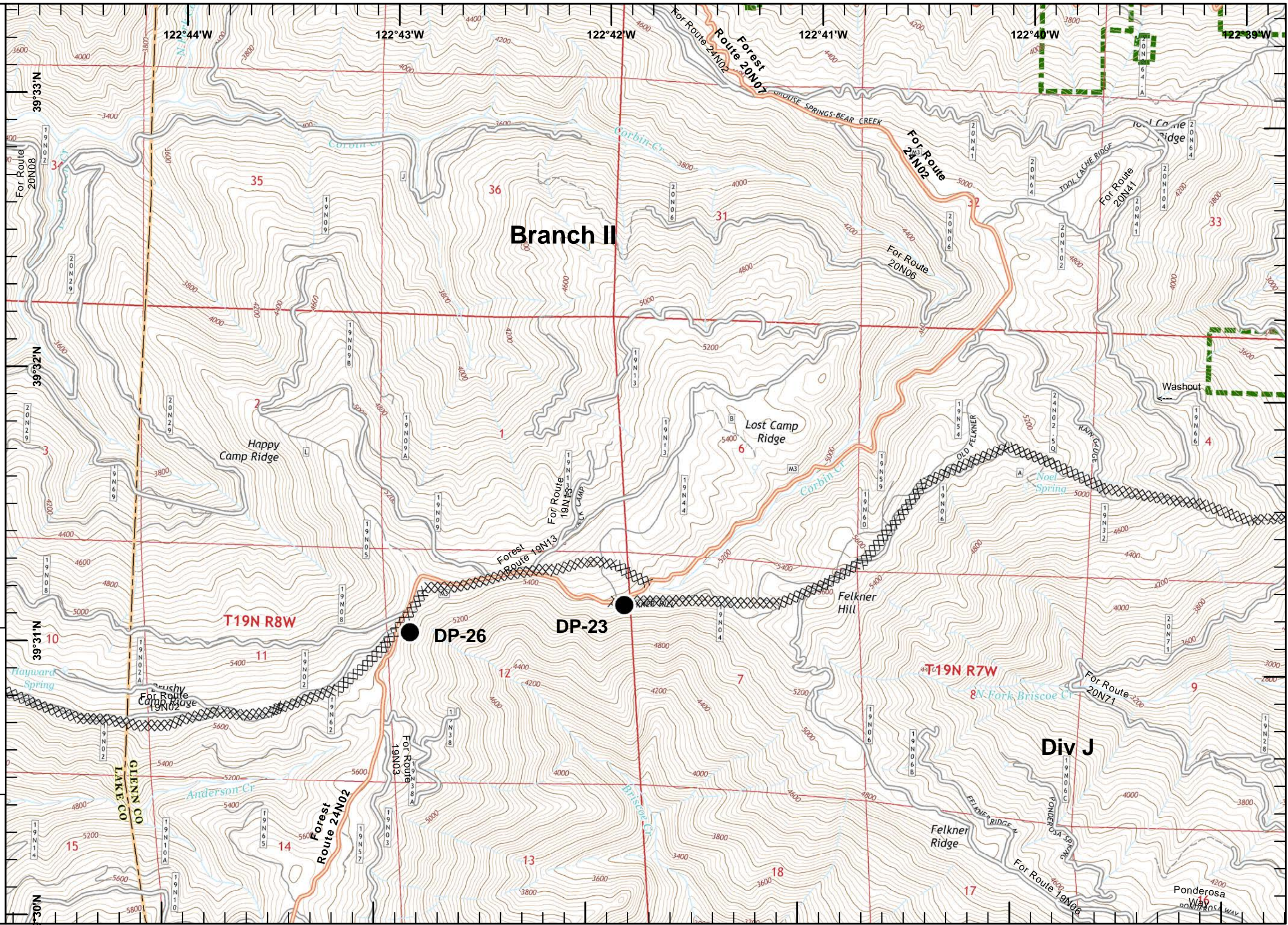
**IAP Ranch Fire**  
**Branch II**  
**Mendocino Complex**  
**CA-MEU 008674**

0700 - 0700  
 August 13, 2018  
 Page 7 of 33

- Drop Point
- Completed Dozer Line
- USDA Forest Service

	1	2	3	4
5	6	7	8	9
10	11	12	13	14
15	16	17	18	19
20	21	22	23	24
25	26	27	28	29
30	31	32	33	

1:24,000  
 IMT2 GIS  
 8/13/2018  
 01:27 hrs


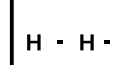











**IAP Ranch Fire**  
**Branch II**  
**Mendocino Complex**  
**CA-MEU 008674**

0700 - 0700  
 August 13, 2018  
 Page 8 of 33

-  Completed Dozer Line
-  Completed Hand Line
-  Proposed Dozer Line
-  Equipment Avoidance Areas
-  USDA Forest Service

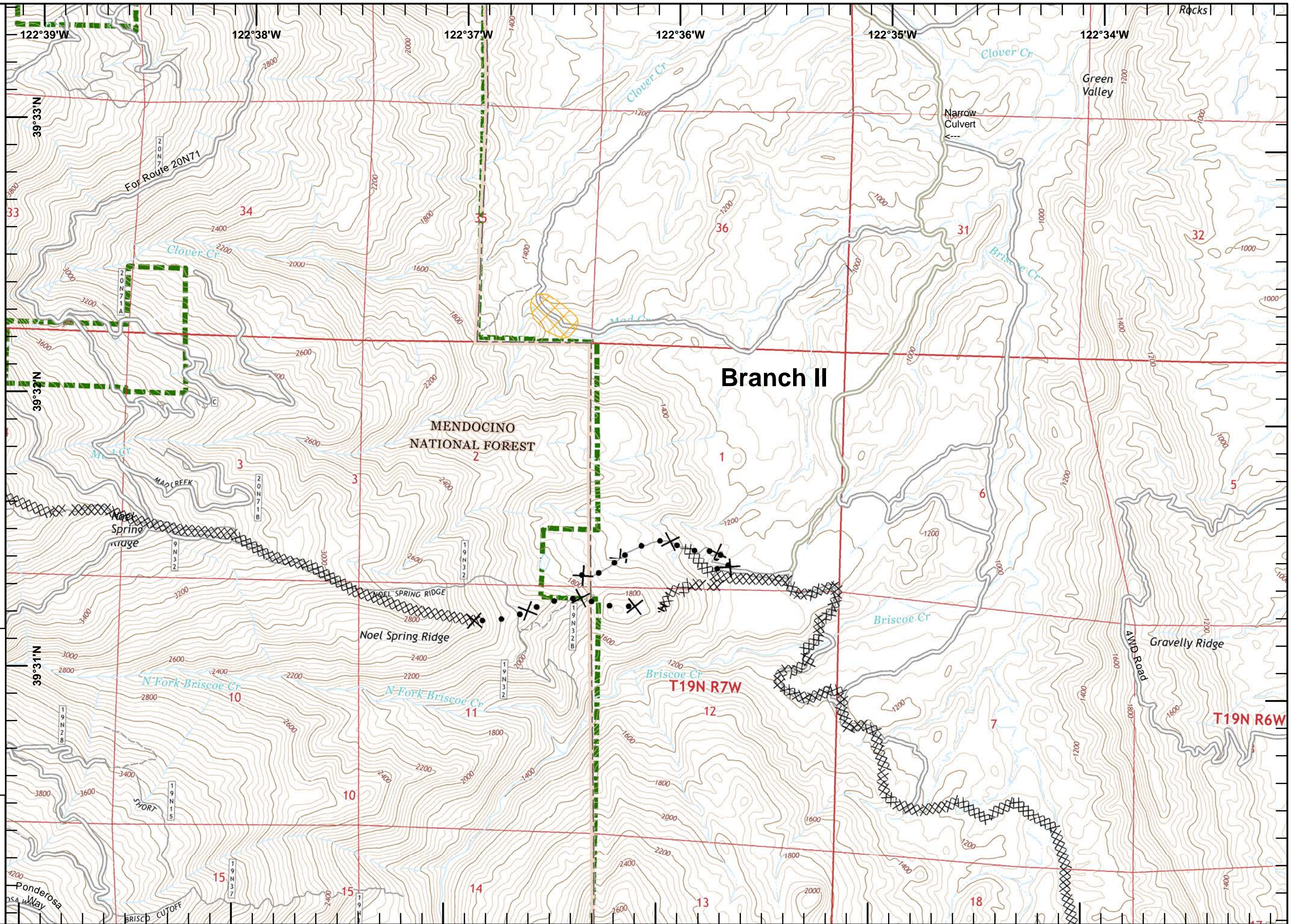
	1	2	3	4
5	6	7	8	9
10	11	12	13	14
15	16	17	18	19
20	21	22	23	24
25	26	27	28	29
30	31	32	33	34

Miles  
 0 0.125 0.25 0.5

**1:24,000**

IMT2 GIS  
 8/13/2018  
 01:28 hrs







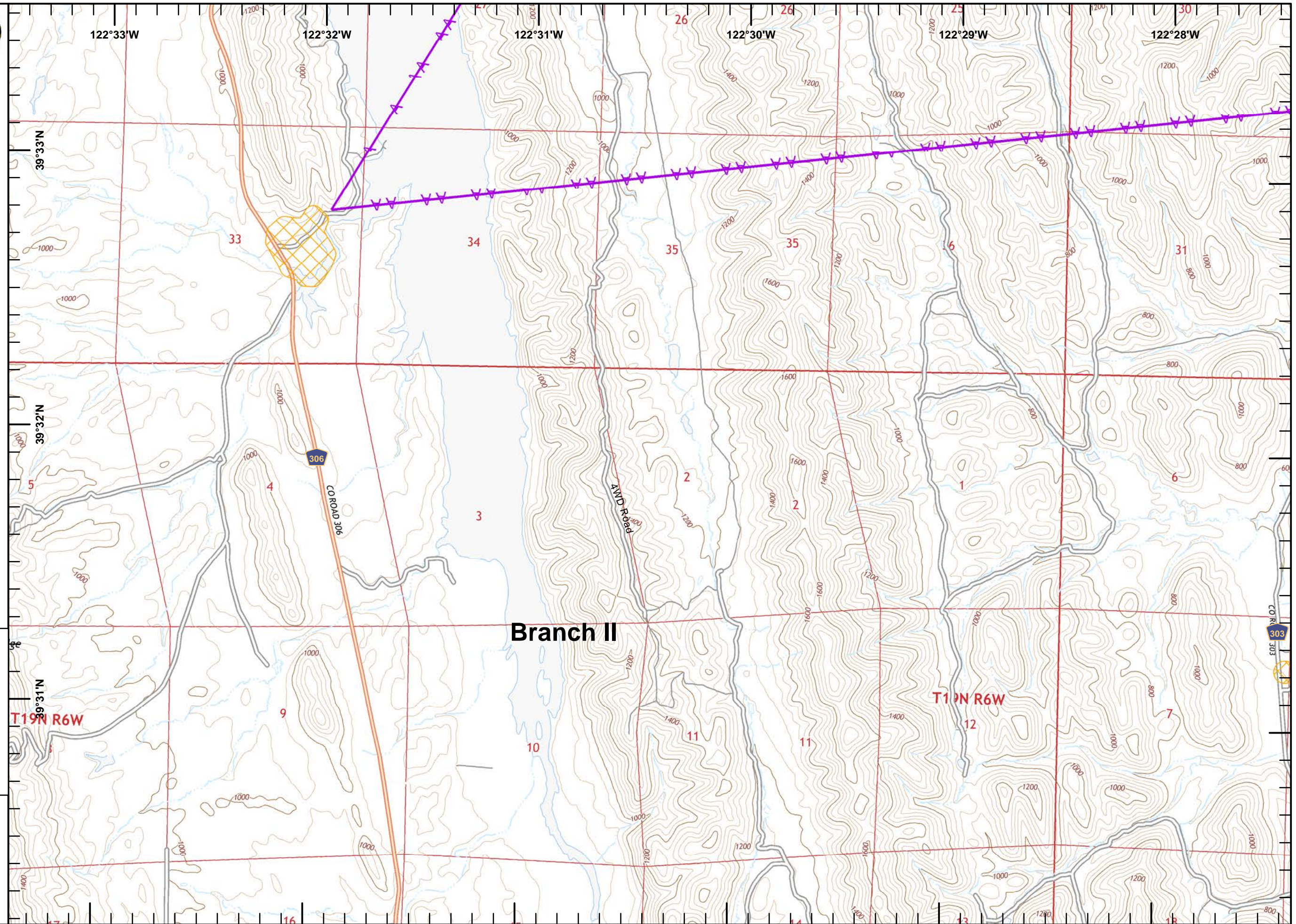
**IAP Ranch Fire**  
 Branch II  
 Mendocino Complex  
 CA-MEU 008674  
 0700 - 0700  
 August 13, 2018  
 Page 9 of 33

Equipment Avoidance Areas  
 Aerial Hazard

	1	2	3	4
5	6	7	8	9
10	11	12	13	14
15	16	17	18	19
20	21	22	23	24
25	26	27	28	29
30	31	32	33	34

Miles  
 0 0.125 0.25 0.5

**1:24,000**  
 IMT2 GIS  
 8/13/2018  
 01:29 hrs







**IAP Ranch Fire**  
**Branch II**  
**Mendocino Complex**  
**CA-MEU 008674**  
 0700 - 0700  
 August 13, 2018  
 Page 10 of 33

-  Branch Break
-  Proposed Dozer Line
-  Wilderness Area
-  USDA Forest Service

	1	2	3	4
5	6	7	8	9
10	11	12	13	14
15	16	17	18	19
20	21	22	23	24
25	26	27	28	29
30	31	32	33	34

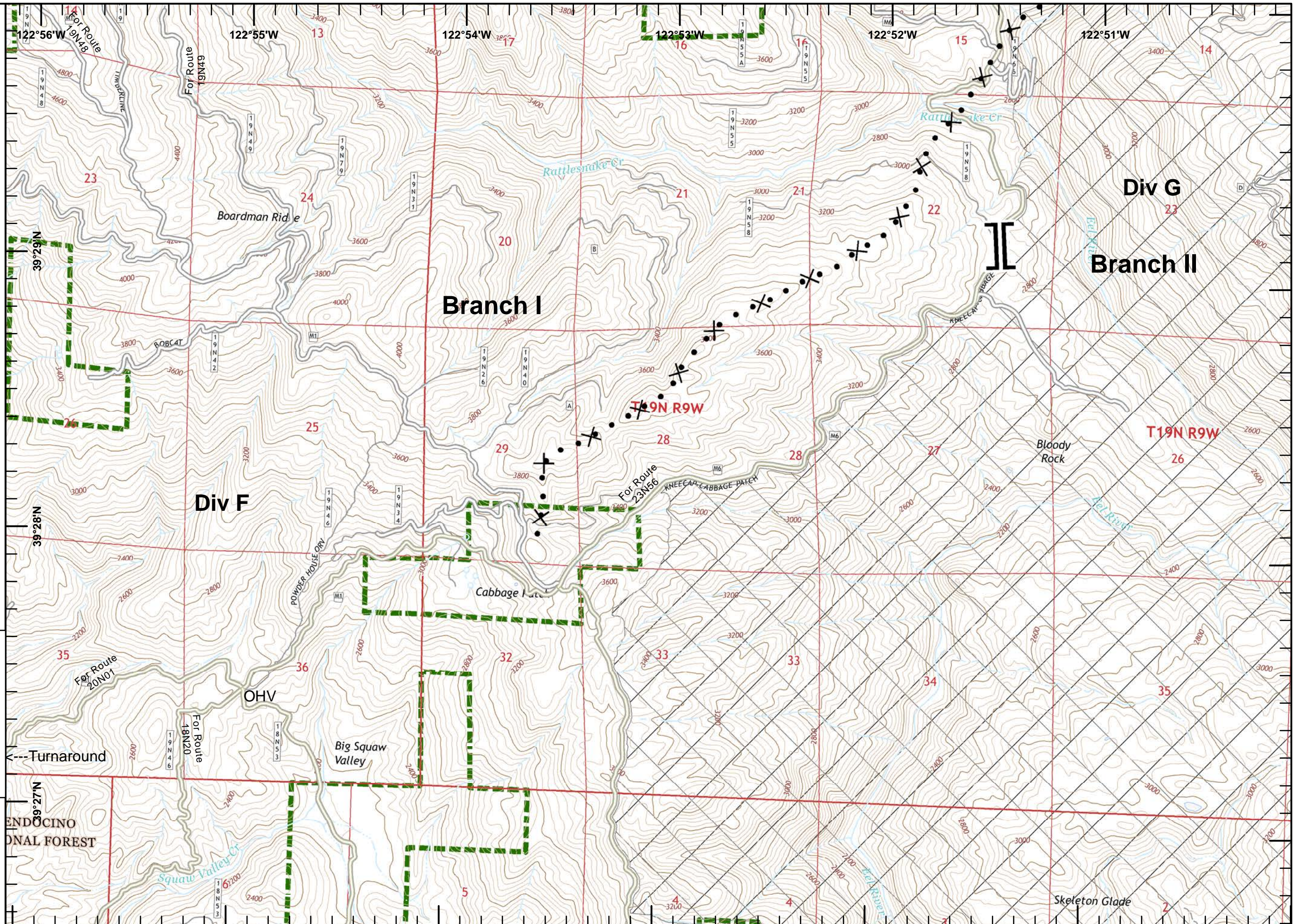
← Turnaround




Miles  
 0 0.125 0.25 0.5

1:24,000

IMT2 GIS  
 8/13/2018  
 01:30 hrs







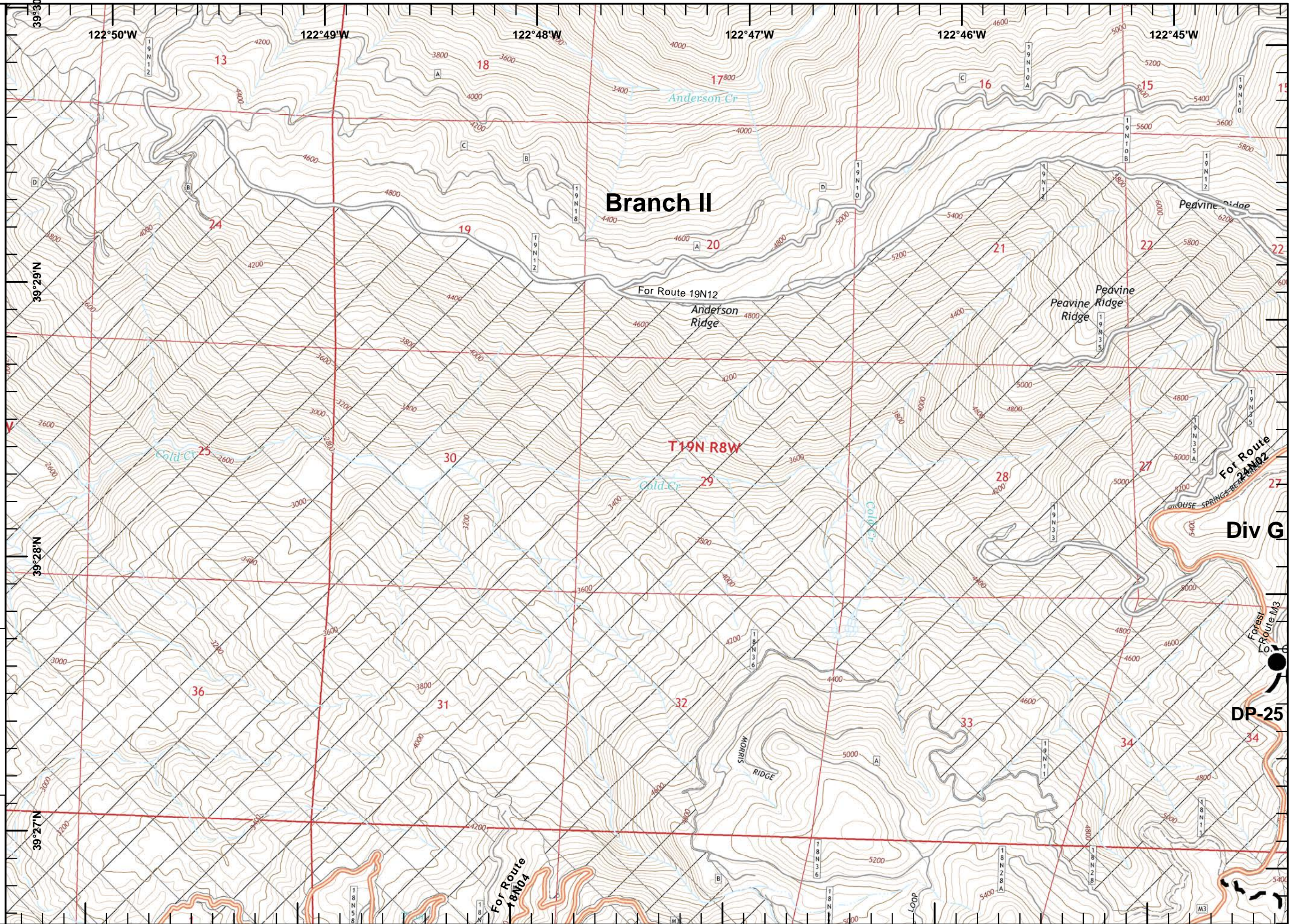
**IAP Ranch Fire**  
**Branch II**  
**Mendocino Complex**  
**CA-MEU 008674**

0700 - 0700  
 August 13, 2018  
 Page 11 of 33

- Division Break
- Drop Point
- Planned Fire Line
- Wilderness Area
- USDA Forest Service

	1	2	3	4
5	6	7	8	9
10	11	12	13	14
15	16	17	18	19
20	21	22	23	24
25	26	27	28	29
30	31	32	33	

Miles  
 0 0.125 0.25 0.5  
**1:24,000**  
 IMT2 GIS  
 8/13/2018  
 01:31 hrs







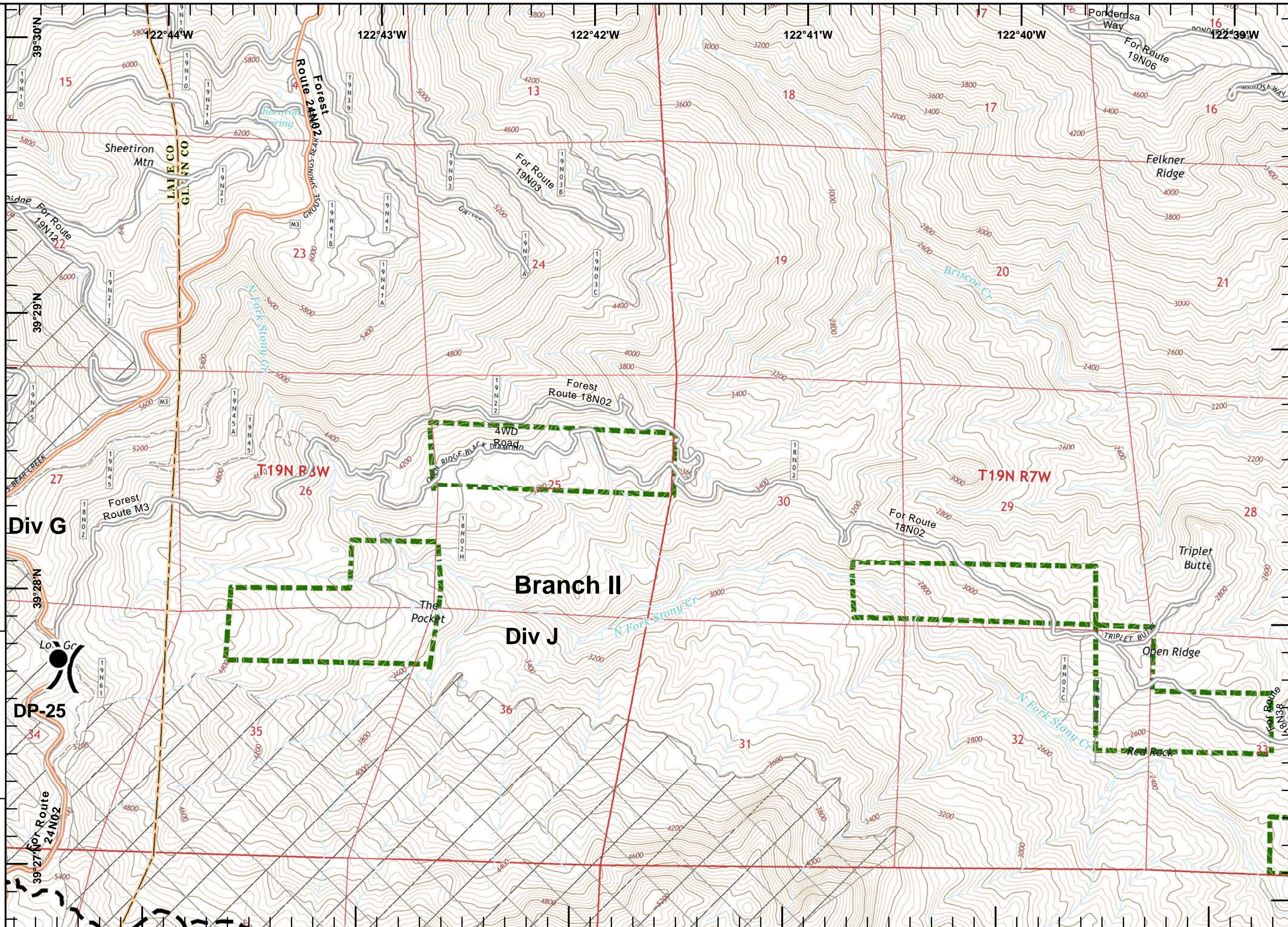
**IAP Ranch Fire**  
**Branch II**  
**Mendocino Complex**  
**CA-MEU 008674**

0700 - 0700  
 August 13, 2018  
 Page 12 of 33

- Division Break
- Drop Point
- Planned Fire Line
- Wilderness Area
- USDA Forest Service

	1	2	3	4
5	6	7	8	9
10	11	12	13	14
15	16	17	18	19
20	21	22	23	24
25	26	27	28	29
30	31	32	33	34

Miles  
 0 0.125 0.25 0.5  
**1:24,000**  
 IMT2 GIS  
 8/13/2018  
 01:32 hrs







**IAP Ranch Fire**  
**Branch II**  
**Mendocino Complex**  
**CA-MEU 008674**

0700 - 0700  
August 13, 2018  
Page 13 of 33

Division Break

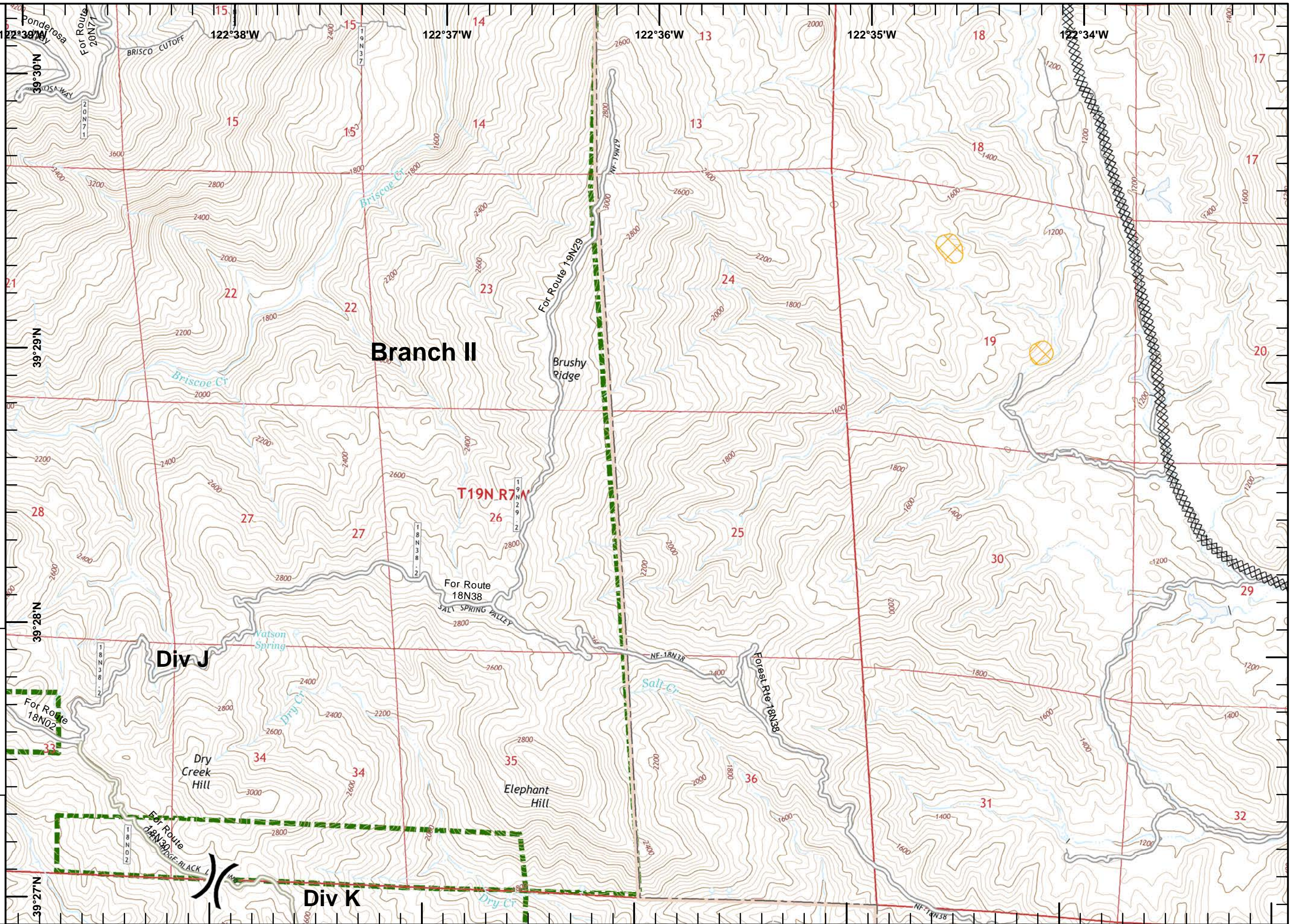
Completed Dozer Line

Equipment Avoidance Areas

USDA Forest Service

	1	2	3	4
5	6	7	8	9
10	11	12	13	14
15	16	17	18	19
20	21	22	23	24
25	26	27	28	29
30	31	32	33	34

Miles  
0 0.125 0.25 0.5  
1:24,000  
IMT2 GIS  
8/13/2018  
01:33 hrs







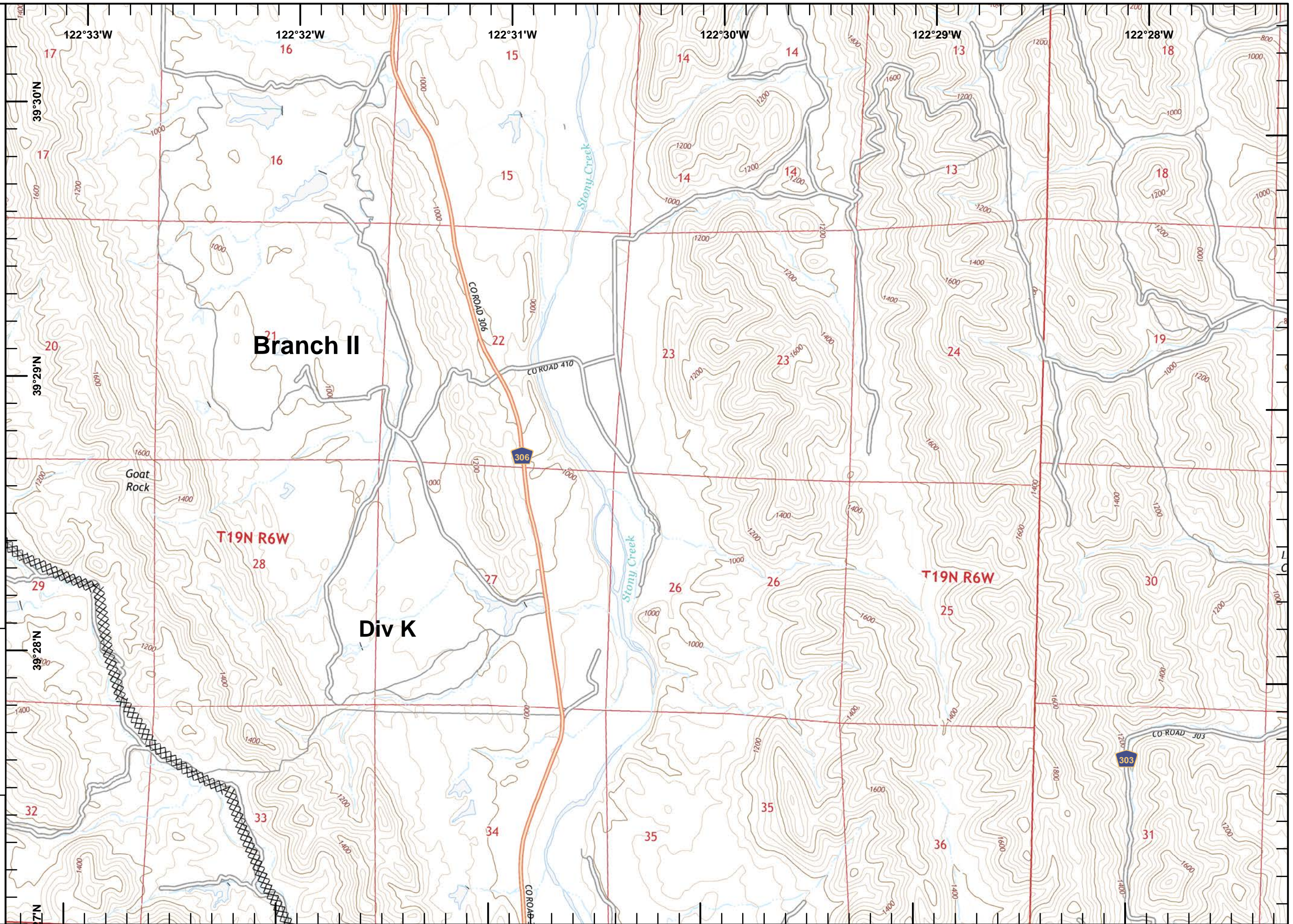
**IAP Ranch Fire**  
**Branch II**  
**Mendocino Complex**  
**CA-MEU 008674**

0700 - 0700  
 August 13, 2018  
 Page 14 of 33

Completed Dozer Line

	1	2	3	4
5	6	7	8	9
10	11	12	13	14
15	16	17	18	19
20	21	22	23	24
25	26	27	28	29
30	31	32	33	34




1:24,000  
 IMT2 GIS  
 8/13/2018  
 01:34 hrs









**IAP Ranch Fire**  
 Branch II  
 Mendocino Complex  
 CA-MEU 008674  
 0700 - 0700  
 August 13, 2018  
 Page 15 of 33

-  Uncontrolled Fire Edge
-  Wilderness Area
-  USDA Forest Service

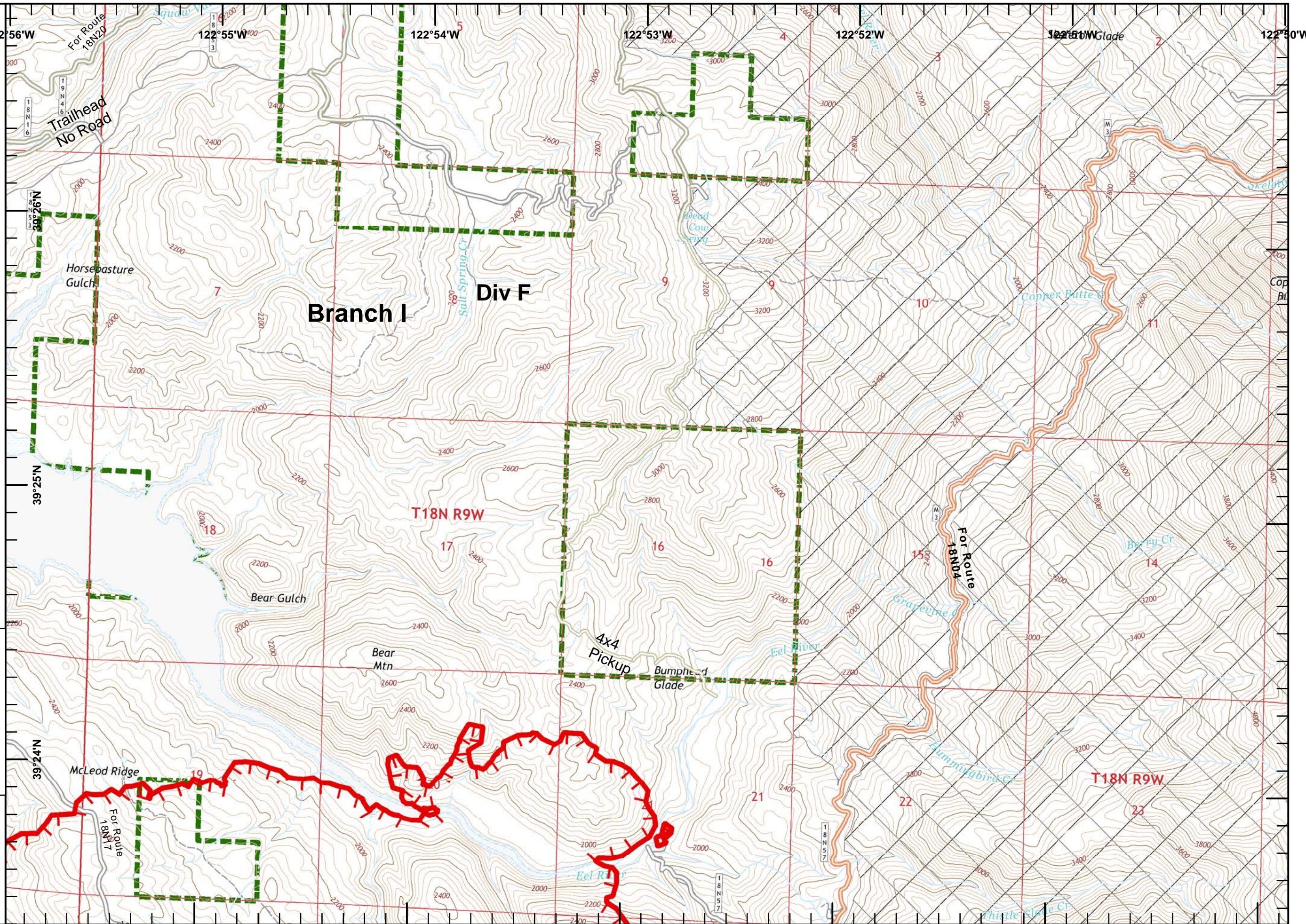
	1	2	3	4
5	6	7	8	9
10	11	12	13	14
15	16	17	18	19
20	21	22	23	24
25	26	27	28	29
30	31	32	33	

Miles  
 0 0.125 0.25 0.5

**1:24,000**

IMT2 GIS  
 8/13/2018  
 01:36 hrs







**IAP Ranch Fire**  
**Branch II**  
**Mendocino Complex**  
**CA-MEU 008674**

0700 - 0700  
 August 13, 2018  
 Page 16 of 33

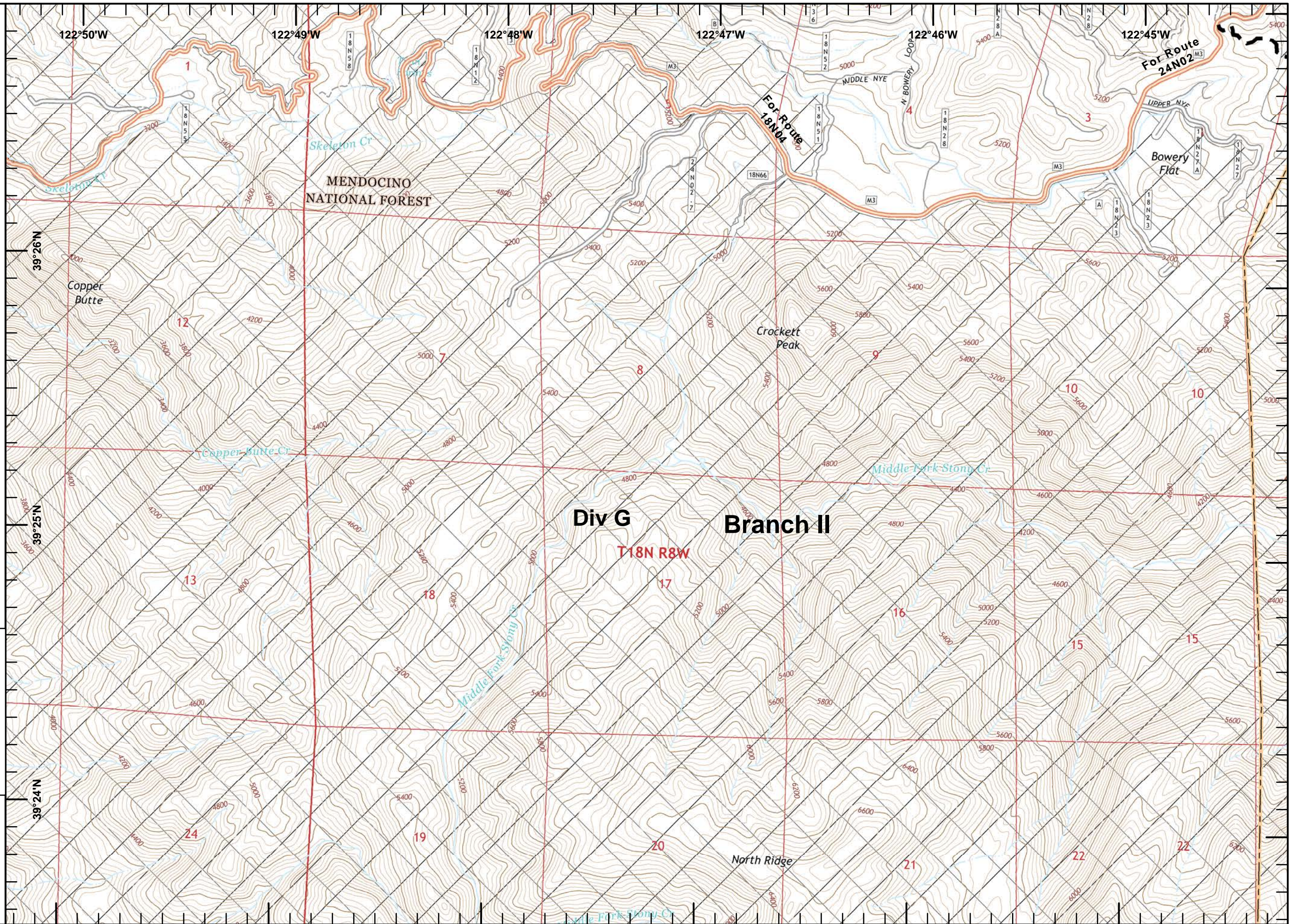
- Planned Fire Line
- Wilderness Area
- USDA Forest Service

	1	2	3	4
5	6	7	8	9
10	11	12	13	14
15	16	17	18	19
20	21	22	23	24
25	26	27	28	29
30	31	32	33	

Miles  
 0 0.125 0.25 0.5

**1:24,000**

IMT2 GIS  
 8/13/2018  
 01:37 hrs







**IAP Ranch Fire**  
**Branch II**  
**Mendocino Complex**  
**CA-MEU 008674**  
 0700 - 0700  
 August 13, 2018  
 Page 17 of 33

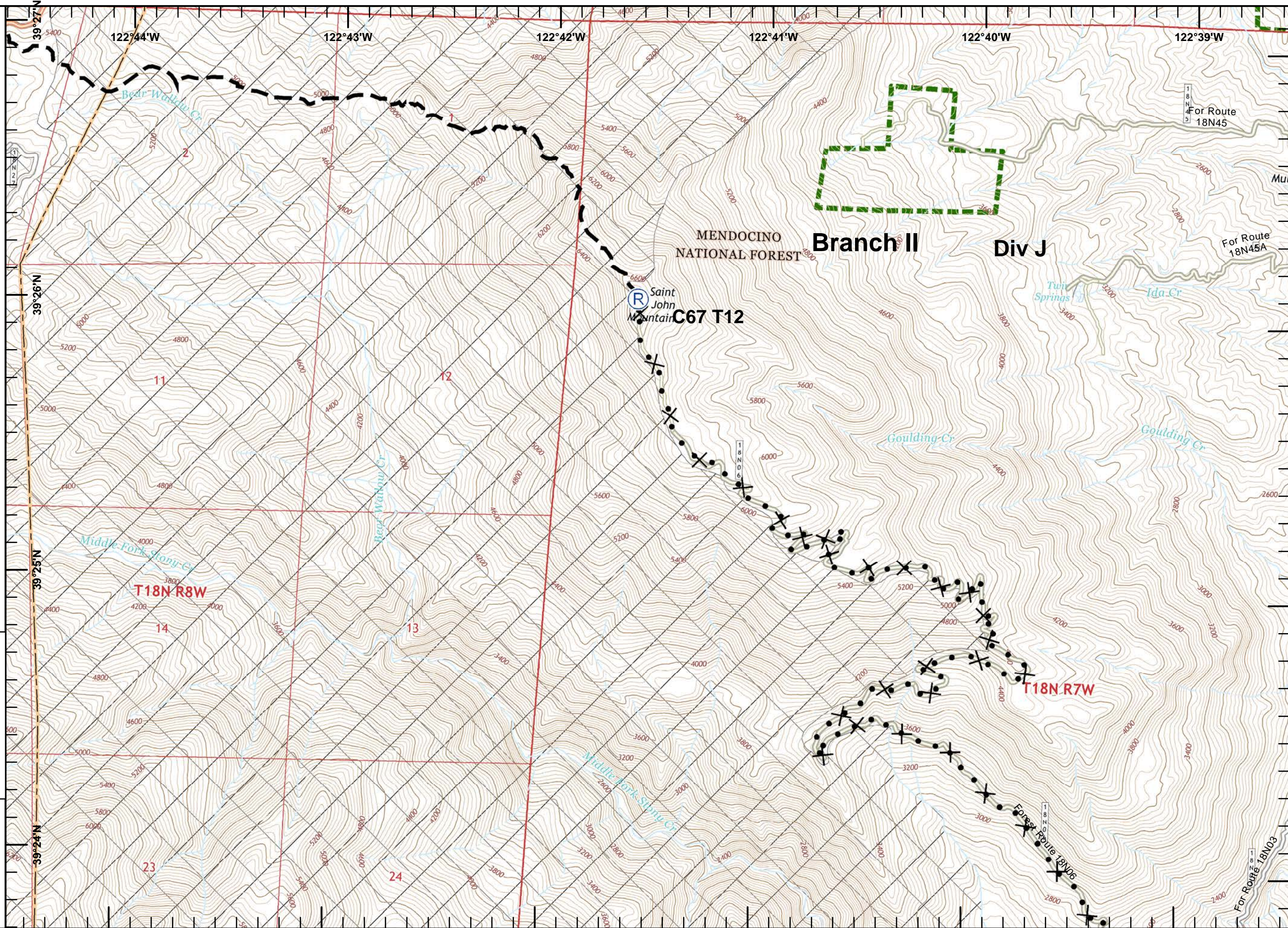
- Repeater
- Proposed Dozer Line
- Planned Fire Line
- Wilderness Area
- USDA Forest Service

	1	2	3	4
5	6	7	8	9
10	11	12	13	14
15	16	17	18	19
20	21	22	23	24
25	26	27	28	29
30	31	32	33	

Miles  
 0 0.125 0.25 0.5

**1:24,000**

IMT2 GIS  
 8/13/2018  
 01:38 hrs







**IAP Ranch Fire**  
**Branch II**  
**Mendocino Complex**  
**CA-MEU 008674**

0700 - 0700  
 August 13, 2018  
 Page 18 of 33

Division Break

Branch Break

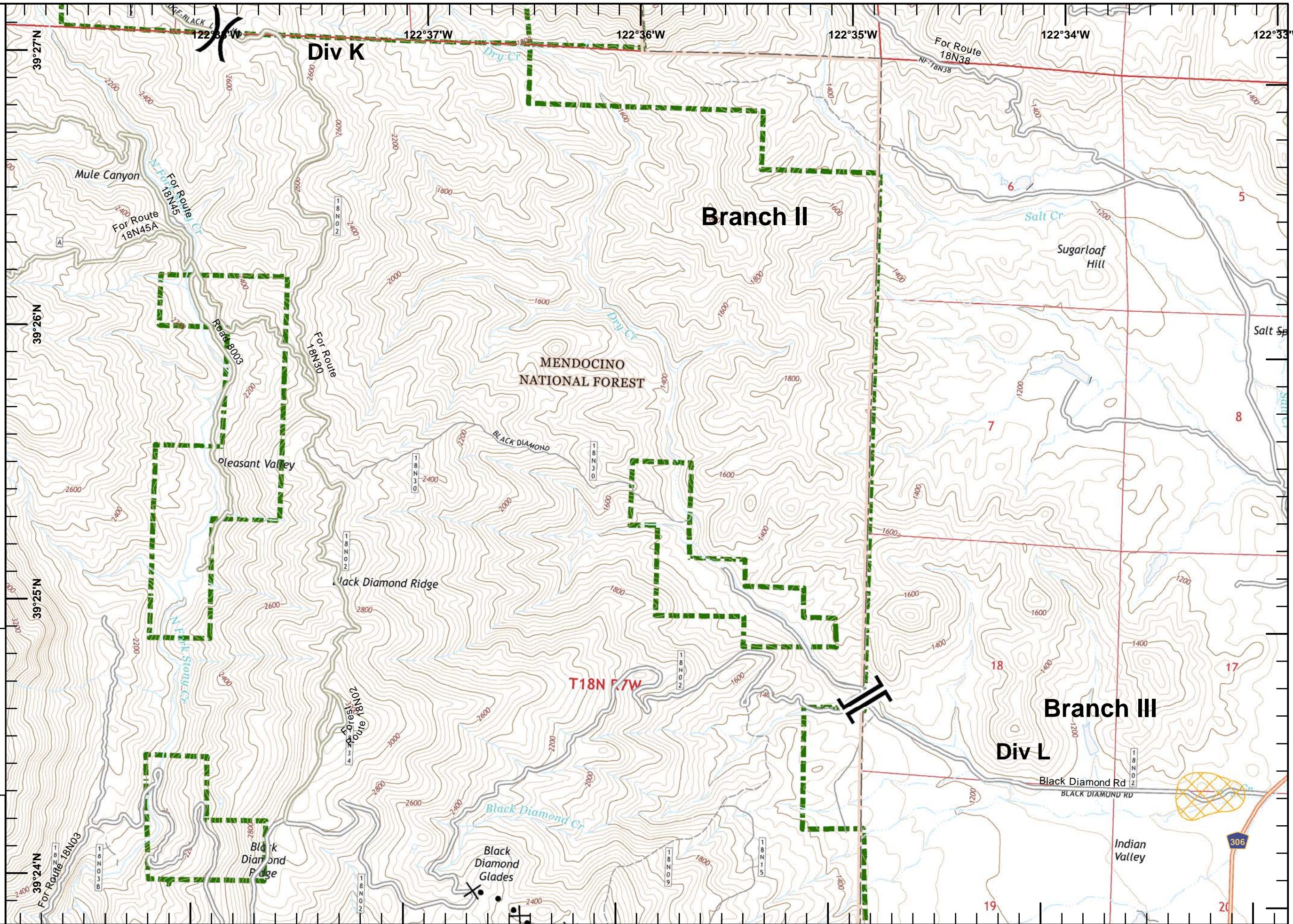
Proposed Dozer Line

Equipment Avoidance Areas

USDA Forest Service

	1	2	3	4
5	6	7	8	9
10	11	12	13	14
15	16	17	18	19
20	21	22	23	24
25	26	27	28	29
30	31	32	33	

Miles  
 0 0.125 0.25 0.5  
**1:24,000**  
 IMT2 GIS  
 8/13/2018  
 01:39 hrs







**IAP Ranch Fire**  
**Branch II**  
**Mendocino Complex**  
**CA-MEU 008674**

0700 - 0700  
 August 13, 2018  
 Page 19 of 33

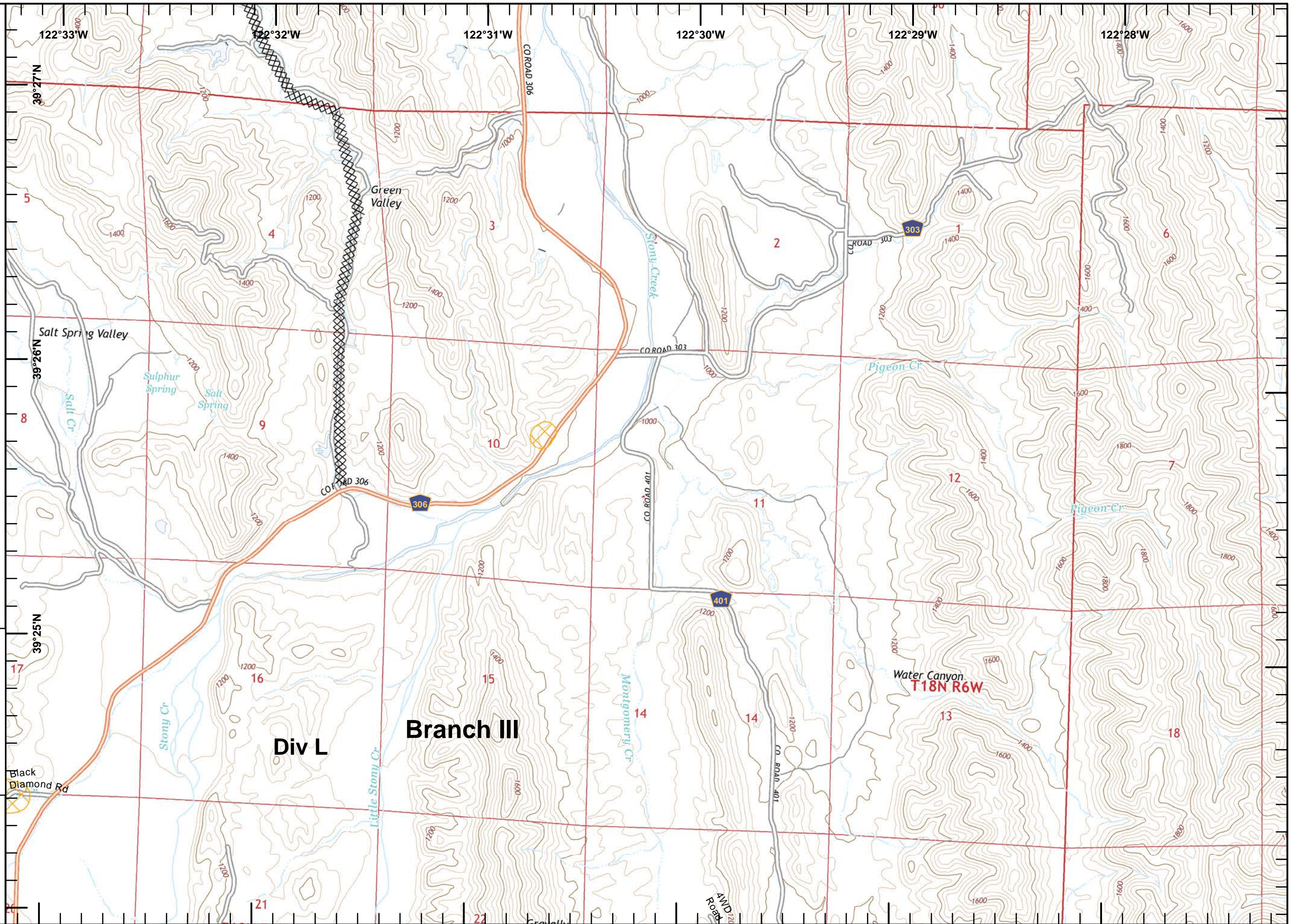
Completed Dozer Line

Equipment Avoidance Areas

	1	2	3	4
5	6	7	8	9
10	11	12	13	14
15	16	17	18	19
20	21	22	23	24
25	26	27	28	29
30	31	32	33	

1:24,000

IMT2 GIS  
 8/13/2018  
 01:40 hrs





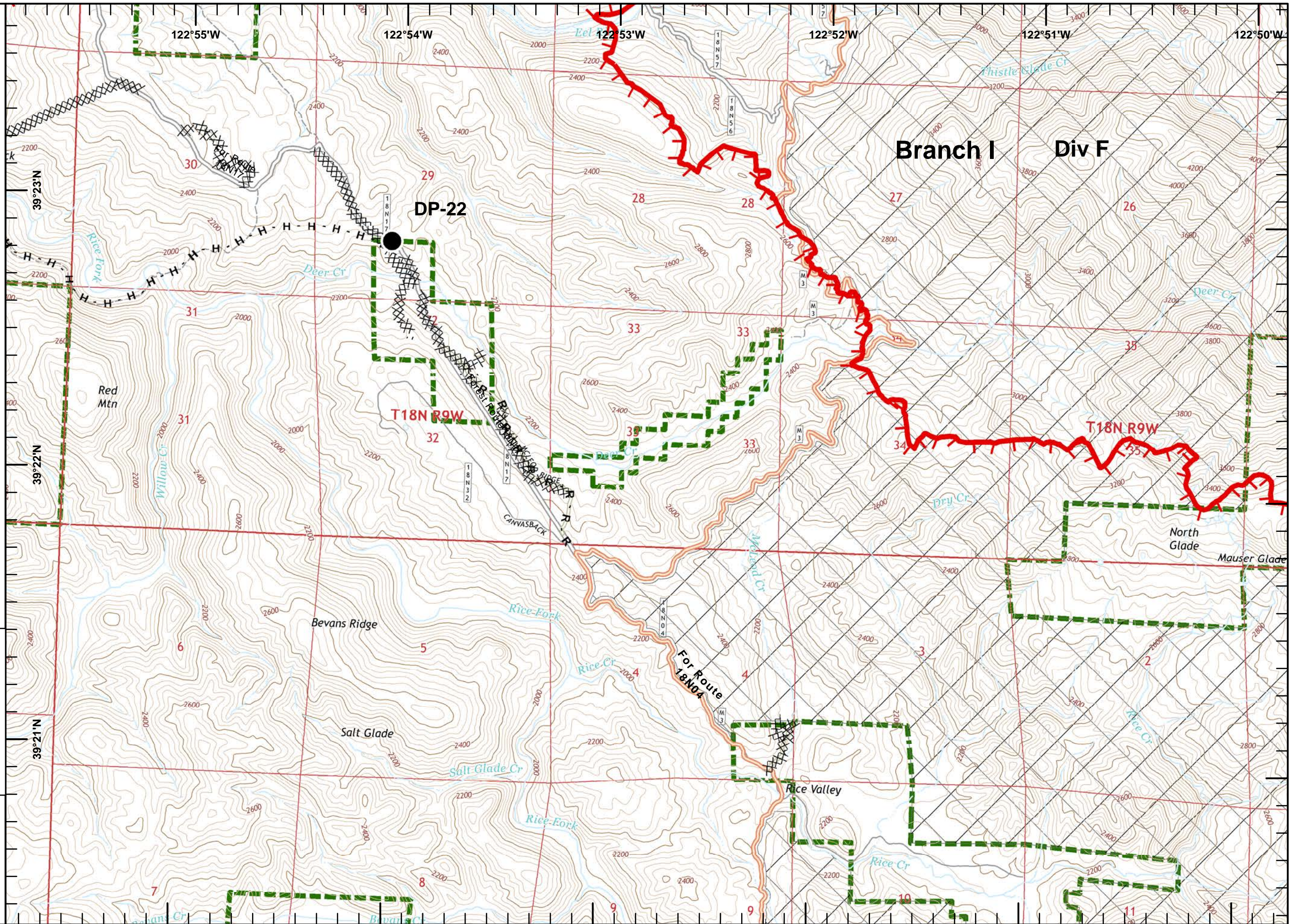


**IAP Ranch Fire**  
**Branch II**  
**Mendocino Complex**  
**CA-MEU 008674**  
 0700 - 0700  
 August 13, 2018  
 Page 20 of 33

- Drop Point
- Uncontrolled Fire Edge
- Completed Dozer Line
- Completed Hand Line
- Road as Completed Line
- Wilderness Area
- USDA Forest Service

	1	2	3	4
5	6	7	8	9
10	11	12	13	14
15	16	17	18	19
20	21	22	23	24
25	26	27	28	29
30	31	32	33	34

Miles  
 0 0.125 0.25 0.5  
**1:24,000**  
 IMT2 GIS  
 8/13/2018  
 01:41 hrs







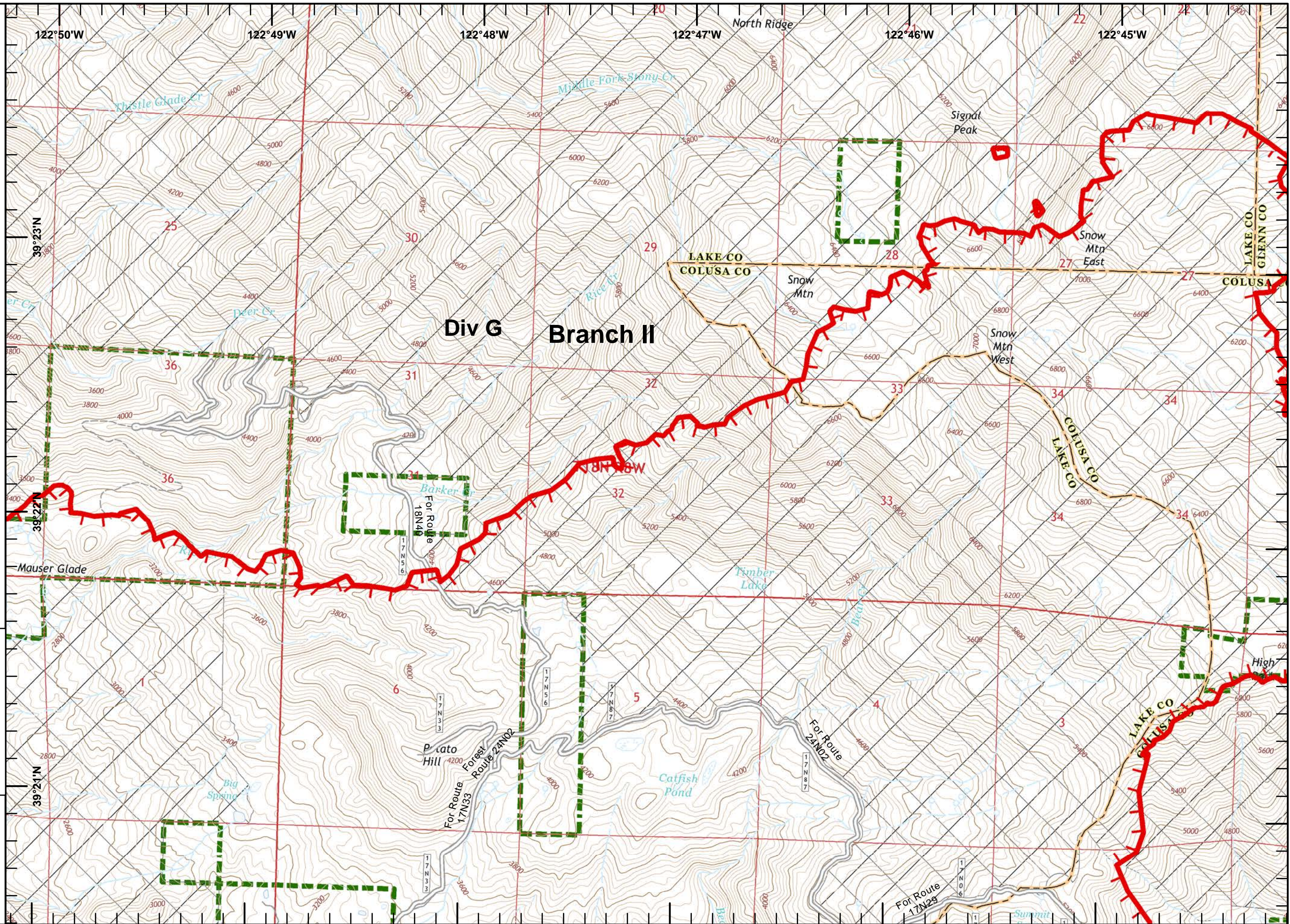
**IAP Ranch Fire**  
**Branch II**  
**Mendocino Complex**  
**CA-MEU 008674**

0700 - 0700  
 August 13, 2018  
 Page 21 of 33

- Uncontrolled Fire Edge
- Wilderness Area
- USDA Forest Service

	1	2	3	4
5	6	7	8	9
10	11	12	13	14
15	16	17	18	19
20	21	22	23	24
25	26	27	28	29
30	31	32	33	34

Miles  
 0 0.125 0.25 0.5  
**1:24,000**  
 IMT2 GIS  
 8/13/2018  
 01:42 hrs







**IAP Ranch Fire**  
**Branch II**  
**Mendocino Complex**  
**CA-MEU 008674**

0700 - 0700  
 August 13, 2018  
 Page 22 of 33

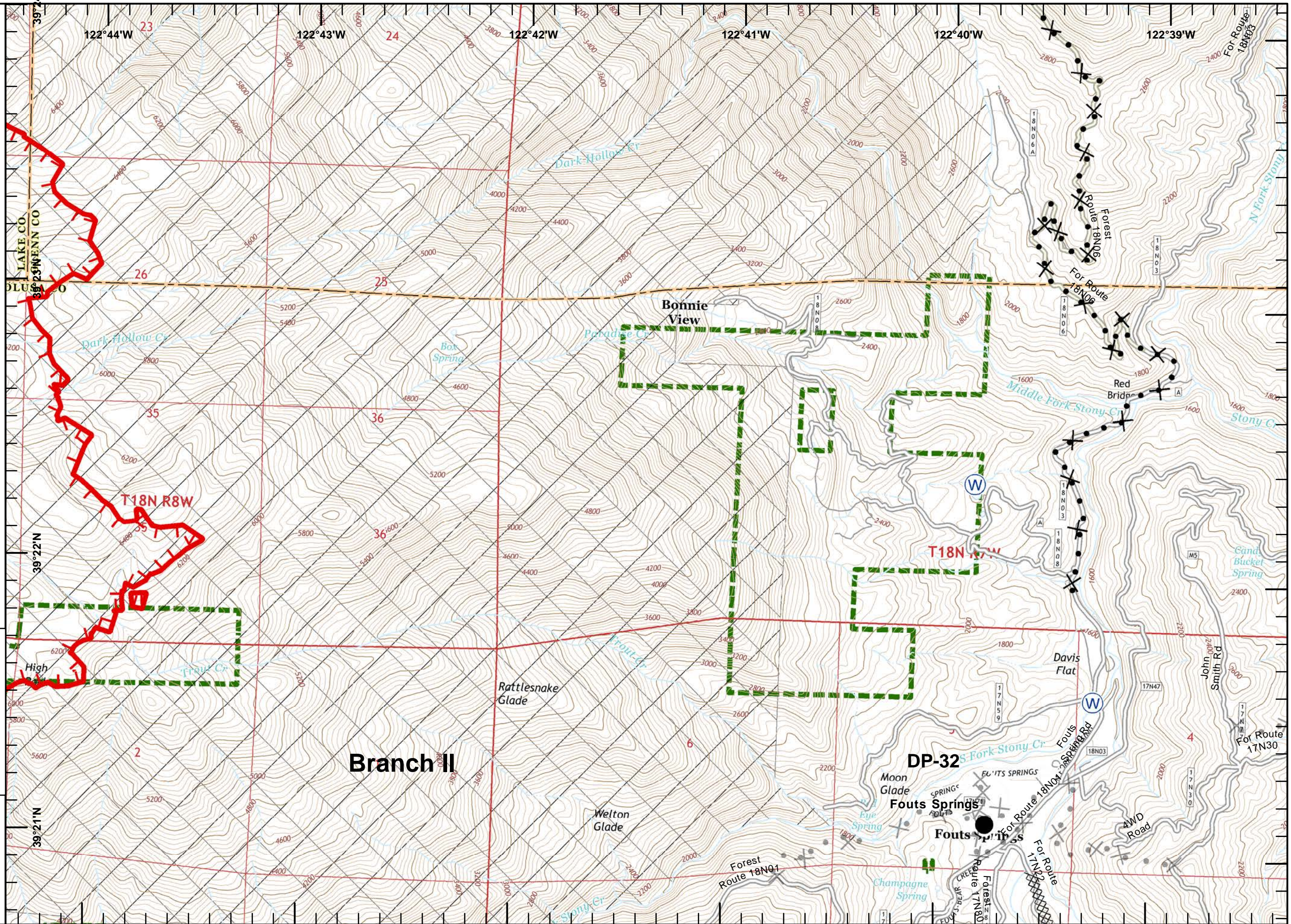
- Drop Point
- Water Source
- Uncontrolled Fire Edge
- Completed Dozer Line
- Proposed Dozer Line
- Wilderness Area
- USDA Forest Service

	1	2	3	4
5	6	7	8	9
10	11	12	13	14
15	16	17	18	19
20	21	22	23	24
25	26	27	28	29
30	31	32	33	

Miles  
 0 0.125 0.25 0.5

**1:24,000**

IMT2 GIS  
 8/13/2018  
 01:43 hrs


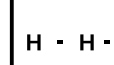










**IAP Ranch Fire**  
**Branch II**  
**Mendocino Complex**  
**CA-MEU 008674**

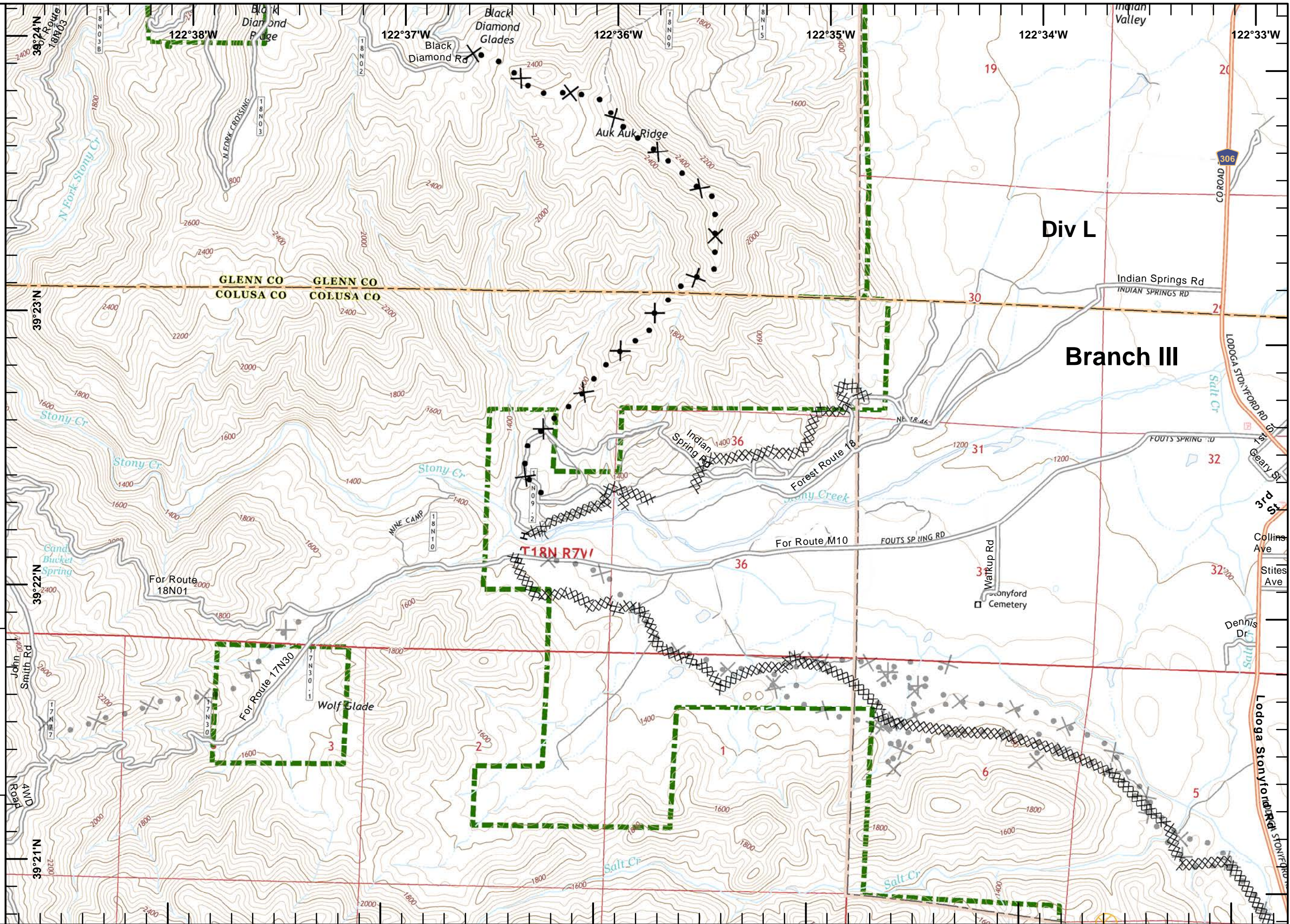
0700 - 0700  
 August 13, 2018  
 Page 23 of 33

-  Completed Dozer Line
-  Completed Hand Line
-  Proposed Dozer Line
-  Equipment Avoidance Areas
-  USDA Forest Service

	1	2	3	4
5	6	7	8	9
10	11	12	13	14
15	16	17	18	19
20	21	22	23	24
25	26	27	28	29
30	31	32	33	34



Miles  
 0 0.125 0.25 0.5  
**1:24,000**  
 IMT2 GIS  
 8/13/2018  
 01:45 hrs







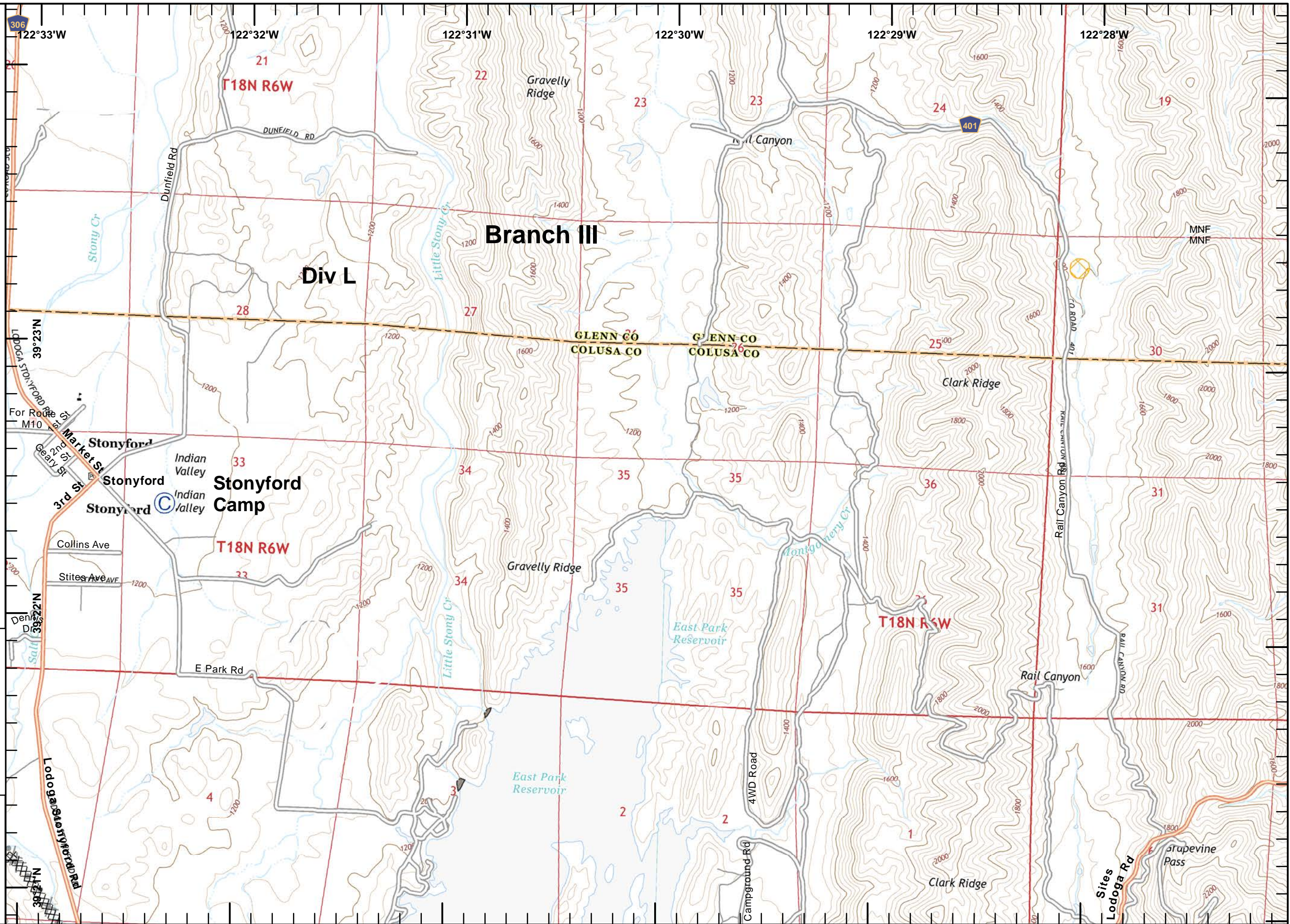
**IAP Ranch Fire**  
**Branch II**  
**Mendocino Complex**  
**CA-MEU 008674**

0700 - 0700  
 August 13, 2018  
 Page 24 of 33

- Camp
- Completed Dozer Line
- Equipment Avoidance Areas

	1	2	3	4
5	6	7	8	9
10	11	12	13	14
15	16	17	18	19
20	21	22	23	24
25	26	27	28	29
30	31	32	33	34





1:24,000  
 IMT2 GIS  
 8/13/2018  
 01:46 hrs









**IAP Ranch Fire**  
 Branch II  
 Mendocino Complex  
 CA-MEU 008674  
 0700 - 0700  
 August 13, 2018  
 Page 25 of 33

-  Drop Point
-  Completed Dozer Line
-  Wilderness Area
-  USDA Forest Service

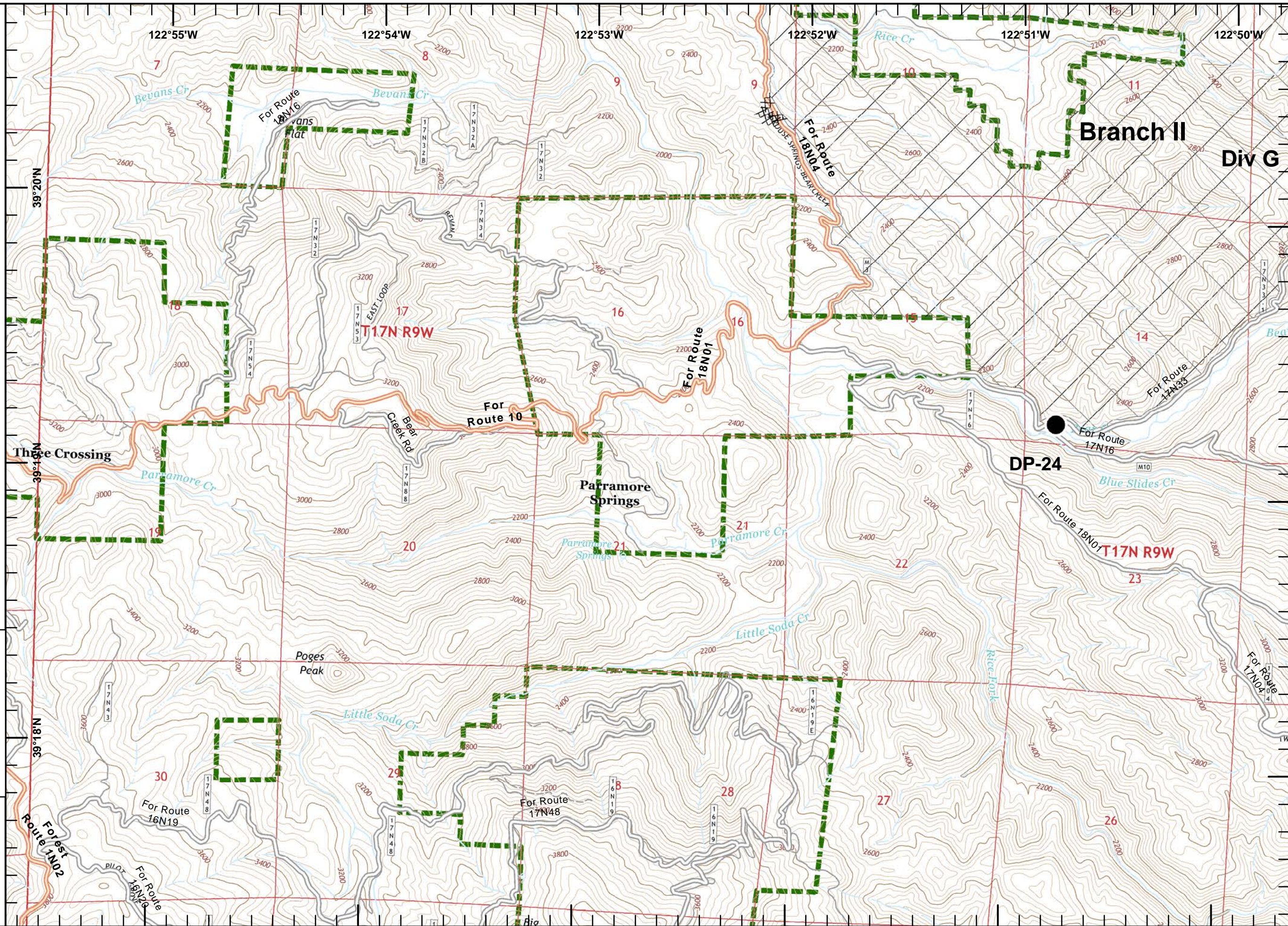
	1	2	3	4
5	6	7	8	9
10	11	12	13	14
15	16	17	18	19
20	21	22	23	24
25	26	27	28	29
30	31	32	33	

Miles  
 0 0.125 0.25 0.5

**1:24,000**

IMT2 GIS  
 8/13/2018  
 01:47 hrs







**IAP Ranch Fire**  
 Branch II  
 Mendocino Complex  
 CA-MEU 008674

0700 - 0700  
 August 13, 2018  
 Page 26 of 33

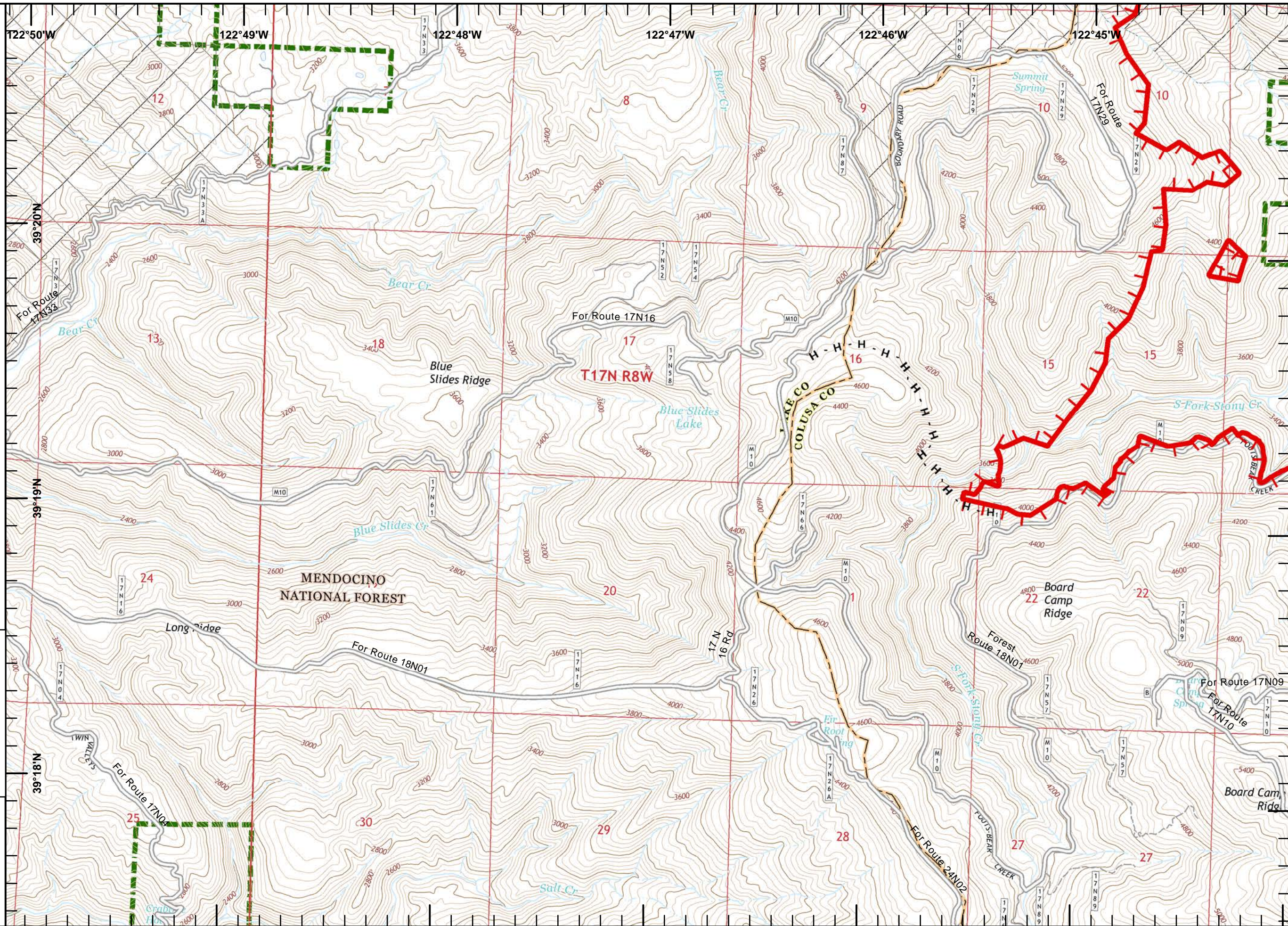
- Uncontrolled Fire Edge
- Completed Hand Line
- Wilderness Area
- USDA Forest Service

	1	2	3	4
5	6	7	8	9
10	11	12	13	14
15	16	17	18	19
20	21	22	23	24
25	26	27	28	29
	30	31	32	33

Miles  
 0 0.125 0.25 0.5

**1:24,000**

IMT2 GIS  
 8/13/2018  
 01:48 hrs












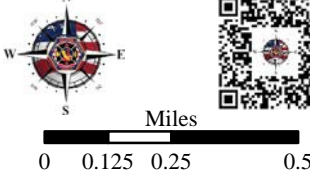


**IAP Ranch Fire**  
**Branch II**  
**Mendocino Complex**  
**CA-MEU 008674**

0700 - 0700  
 August 13, 2018  
 Page 27 of 33

-  Drop Point
-  Mobile Weather Unit
-  Uncontrolled Fire Edge
-  Completed Dozer Line
-  Road as Completed Line
-  Wilderness Area
-  USDA Forest Service

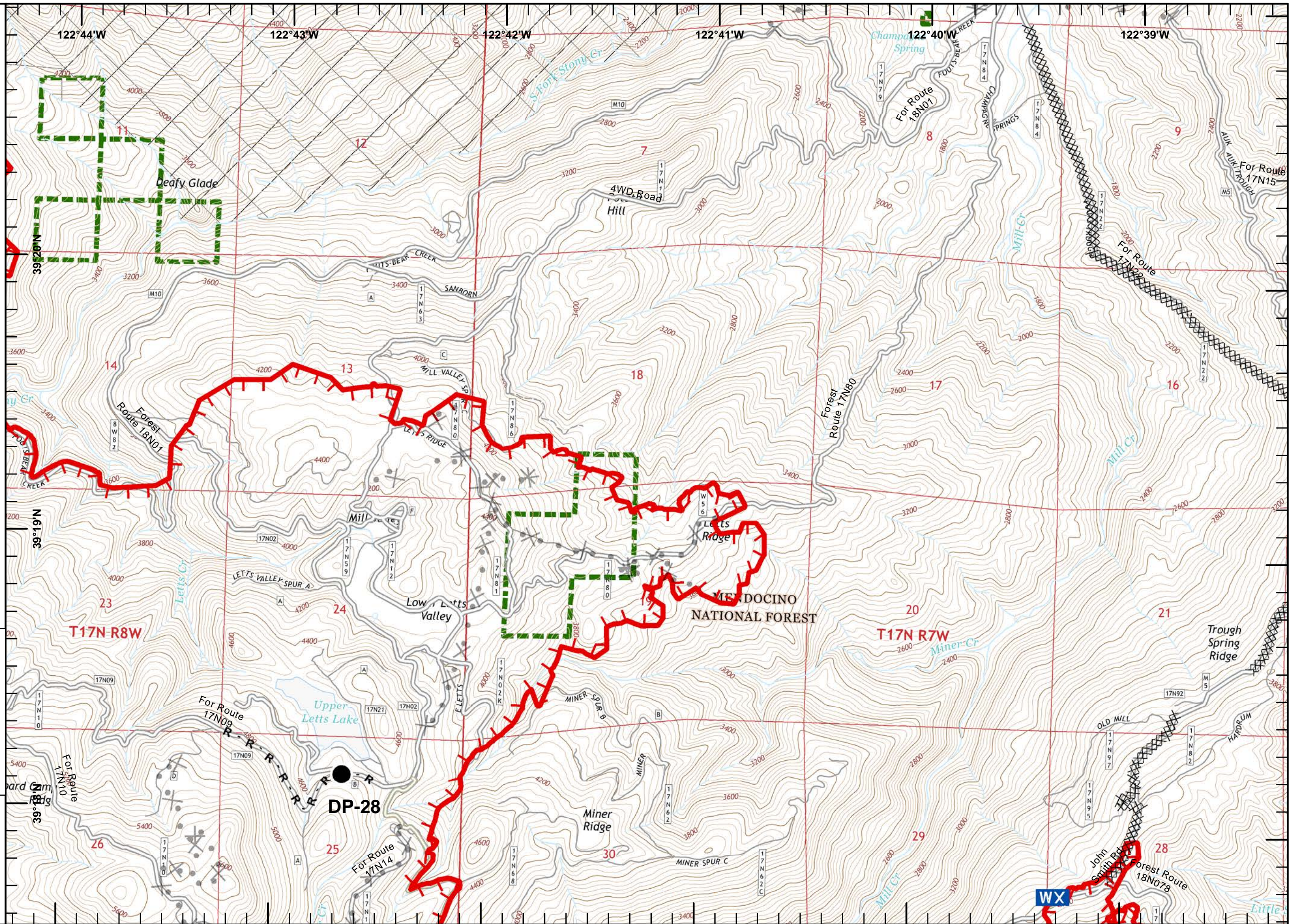
	1	2	3	4
5	6	7	8	9
10	11	12	13	14
15	16	17	18	19
20	21	22	23	24
25	26	27	28	29
30	31	32	33	34



Miles  
 0 0.125 0.25 0.5

1:24,000

IMT2 GIS  
 8/13/2018  
 01:49 hrs









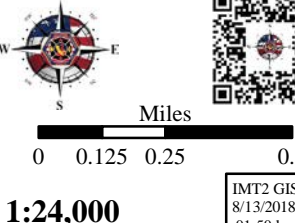


**IAP Ranch Fire**  
**Branch II**  
**Mendocino Complex**  
**CA-MEU 008674**

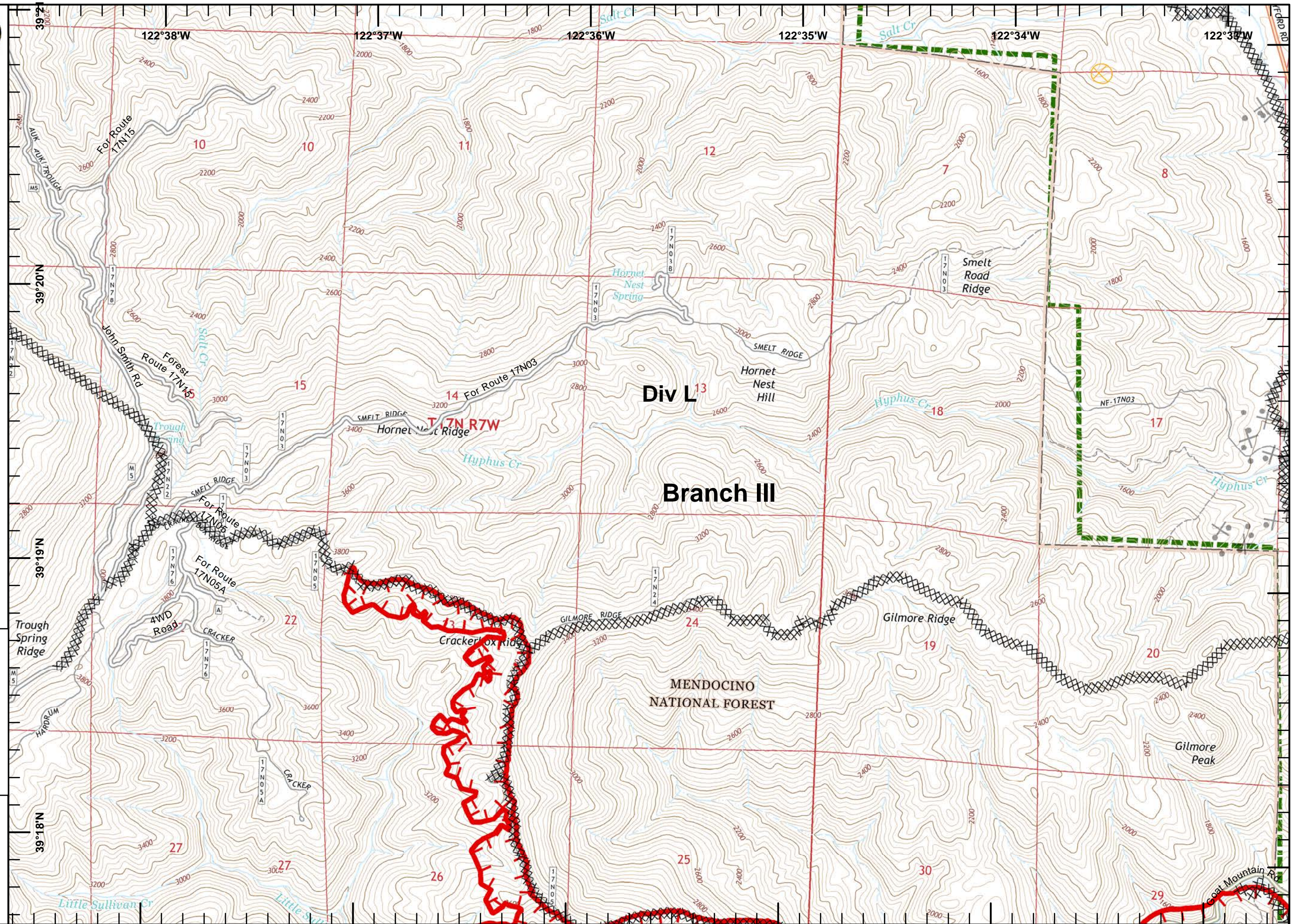
0700 - 0700  
 August 13, 2018  
 Page 28 of 33

-  Uncontrolled Fire Edge
-  Completed Dozer Line
-  Equipment Avoidance Areas
-  USDA Forest Service

	1	2	3	4
5	6	7	8	9
10	11	12	13	14
15	16	17	18	19
20	21	22	23	24
25	26	27	28	29
30	31	32	33	



Miles  
 0 0.125 0.25 0.5  
**1:24,000**  
 IMT2 GIS  
 8/13/2018  
 01:50 hrs

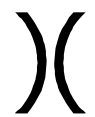












**IAP Ranch Fire**  
**Branch II**  
**Mendocino Complex**  
**CA-MEU 008674**

0700 - 0700  
 August 13, 2018  
 Page 29 of 33

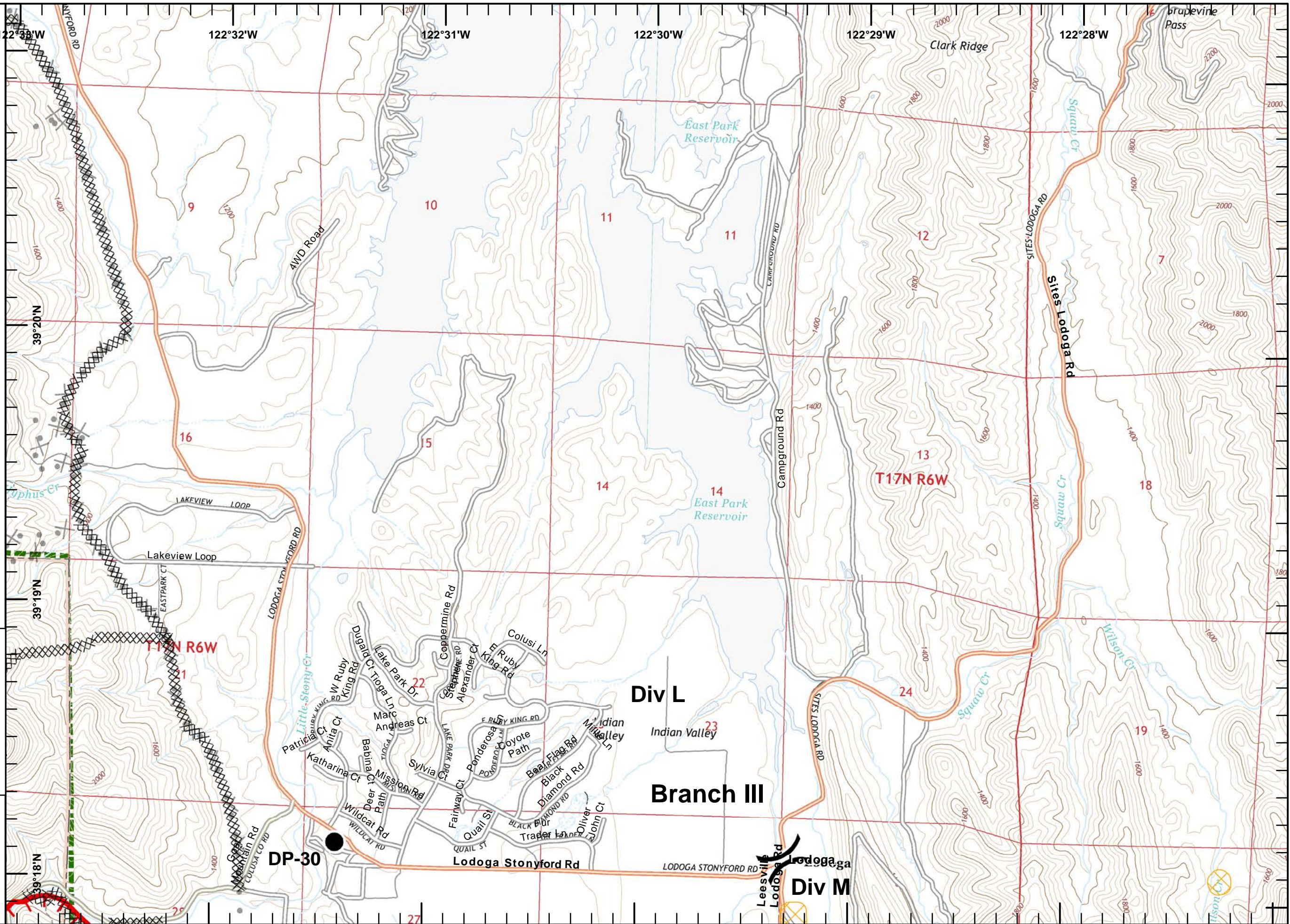
-  Division Break
-  Drop Point
-  Uncontrolled Fire Edge
-  Completed Dozer Line
-  Equipment Avoidance Areas
-  USDA Forest Service

	1	2	3	4
5	6	7	8	9
10	11	12	13	14
15	16	17	18	19
20	21	22	23	24
25	26	27	28	29
30	31	32	33	



1:24,000

IMT2 GIS  
8/13/2018  
01:51 hrs







**IAP Ranch Fire**  
**Branch II**  
**Mendocino Complex**  
**CA-MEU 008674**

0700 - 0700  
 August 13, 2018  
 Page 30 of 33

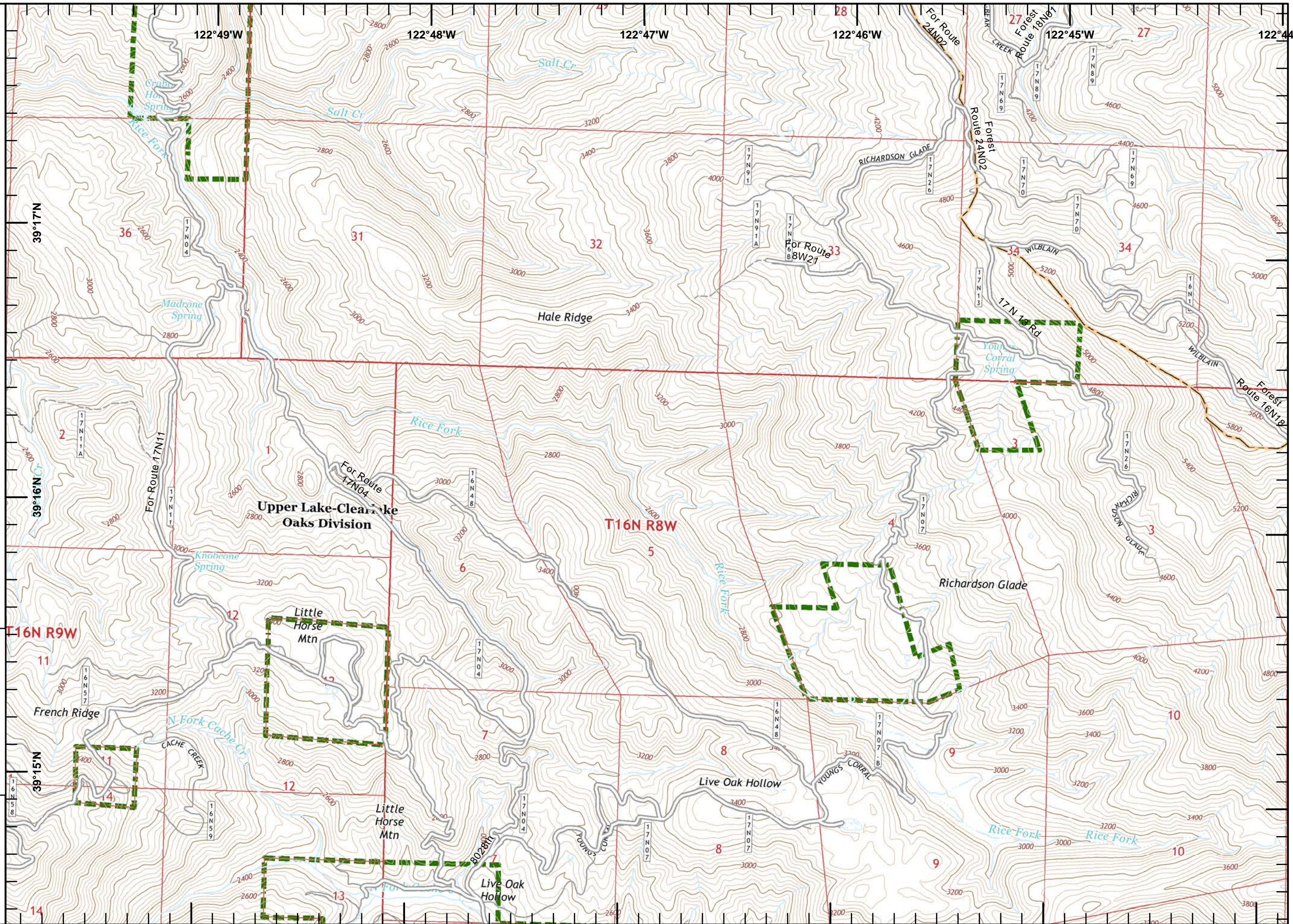
USDA Forest Service

	1	2	3	4
5	6	7	8	9
10	11	12	13	14
15	16	17	18	19
20	21	22	23	24
25	26	27	28	29
30	31	32	33	

Miles  
 0 0.125 0.25 0.5

1:24,000

IMT2 GIS  
 8/13/2018  
 01:52 hrs







**IAP Ranch Fire**  
**Branch II**  
**Mendocino Complex**  
**CA-MEU 008674**

0700 - 0700  
 August 13, 2018  
 Page 31 of 33

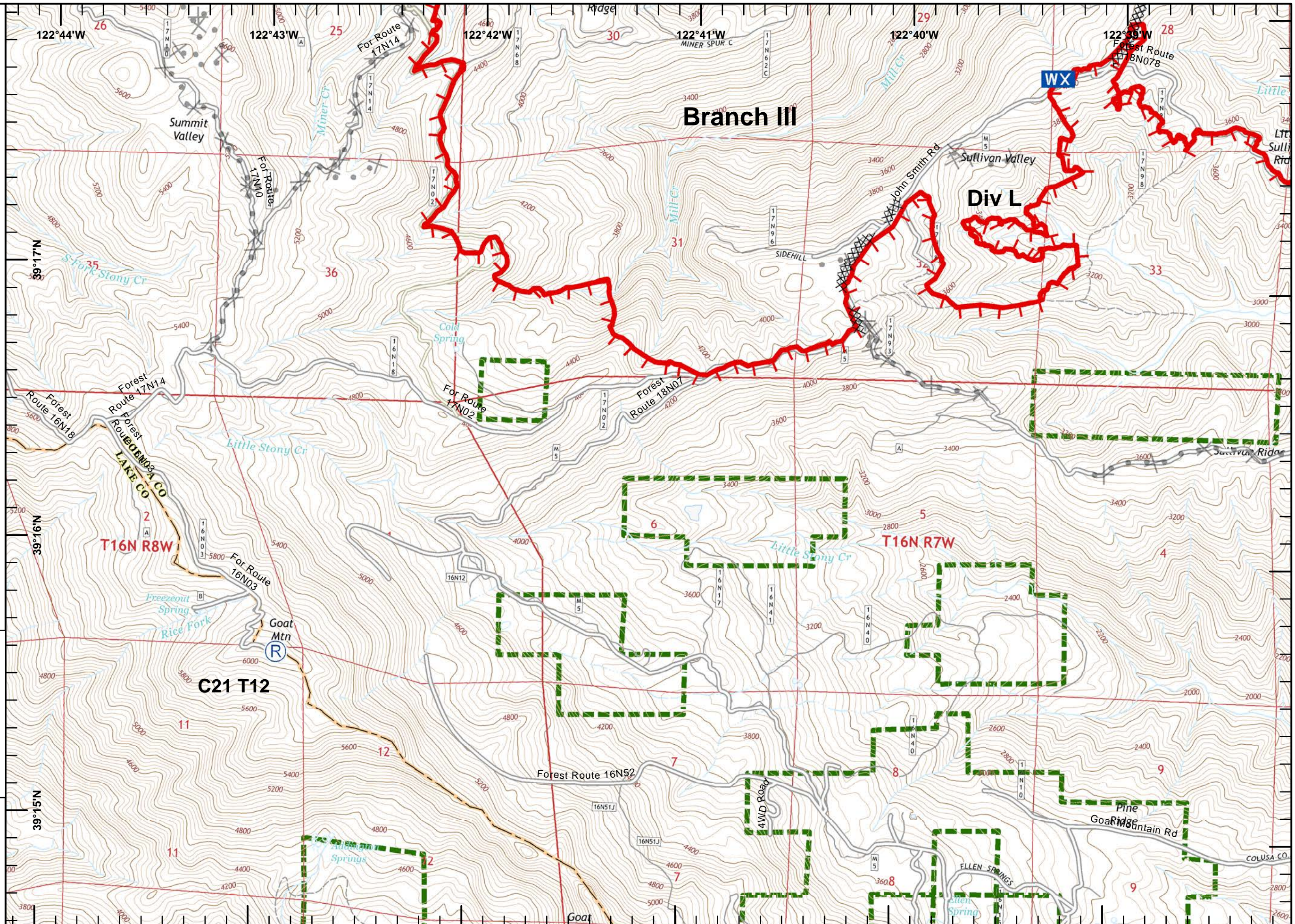
- WX Mobile Weather Unit
- R Repeater
- Uncontrolled Fire Edge
- Completed Dozer Line
- USDA Forest Service

1	2	3	4
5	6	7	8
10	11	12	13
15	16	17	18
20	21	22	23
25	26	27	28
30	31	32	33

Miles  
 0 0.125 0.25 0.5

**1:24,000**

IMT2 GIS  
 8/13/2018  
 01:53 hrs







**IAP Ranch Fire**  
**Branch II**  
**Mendocino Complex**  
**CA-MEU 008674**

0700 - 0700  
 August 13, 2018  
 Page 32 of 33

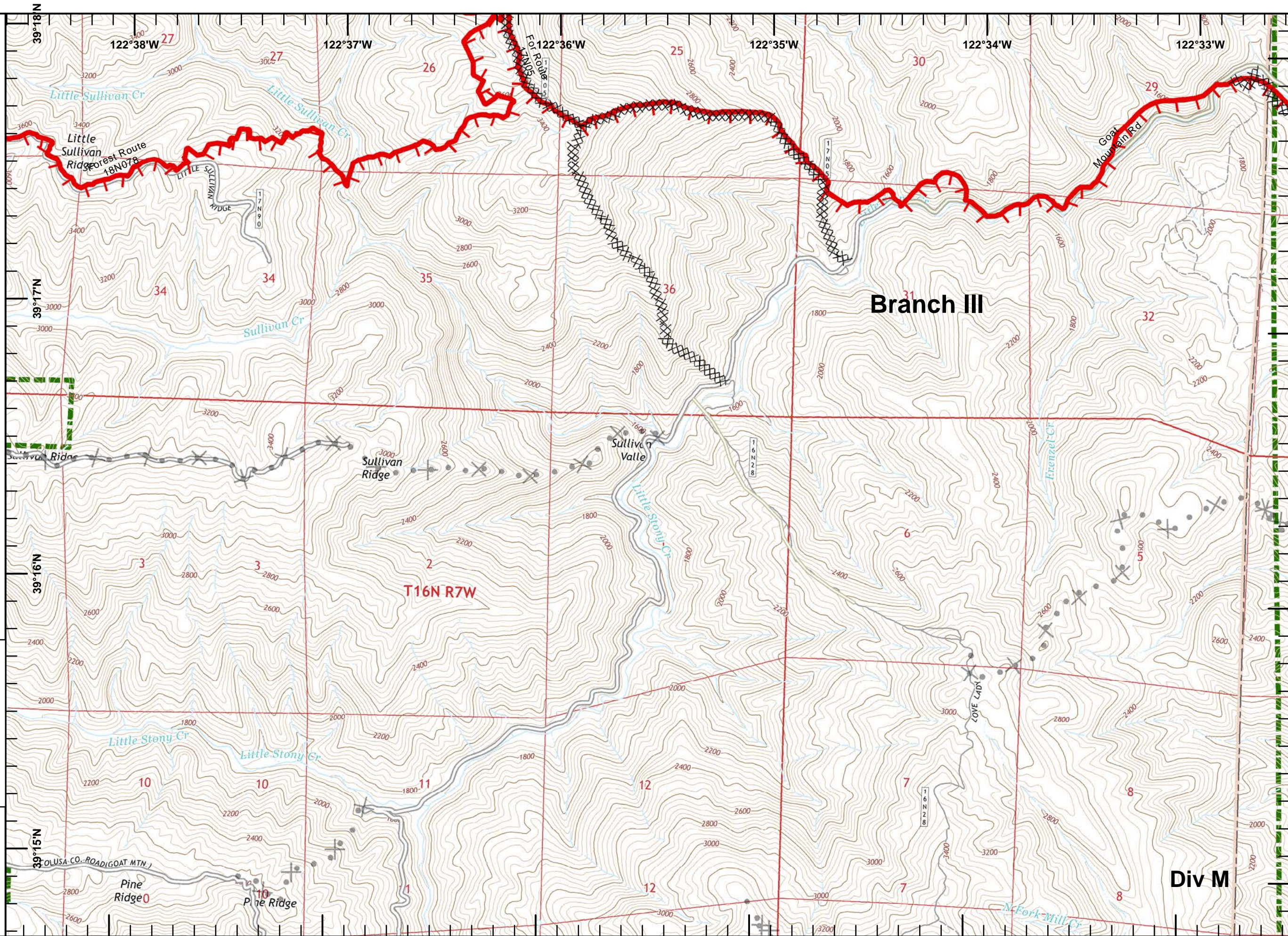
- Uncontrolled Fire Edge
- Completed Dozer Line
- USDA Forest Service

	1	2	3	4
5	6	7	8	9
10	11	12	13	14
15	16	17	18	19
20	21	22	23	24
25	26	27	28	29
30	31	32	33	

Miles  
0 0.125 0.25 0.5

1:24,000

IMT2 GIS  
8/13/2018  
01:55 hrs







**IAP Ranch Fire**  
**Branch II**  
**Mendocino Complex**  
**CA-MEU 008674**  
 0700 - 0700  
 August 13, 2018  
 Page 33 of 33

- Division Break
- Dip Site
- Drop Point
- Uncontrolled Fire Edge
- Completed Line
- Completed Dozer Line
- Equipment Avoidance Areas
- USDA Forest Service

	1	2	3	4
5	6	7	8	9
10	11	12	13	14
15	16	17	18	19
20	21	22	23	24
25	26	27	28	29
30	31	32	33	34

Miles  
 0 0.125 0.25 0.5  
**1:24,000**  
 IMT2 GIS  
 8/13/2018  
 01:56 hrs

