



# IAP Grid Ranch Fire

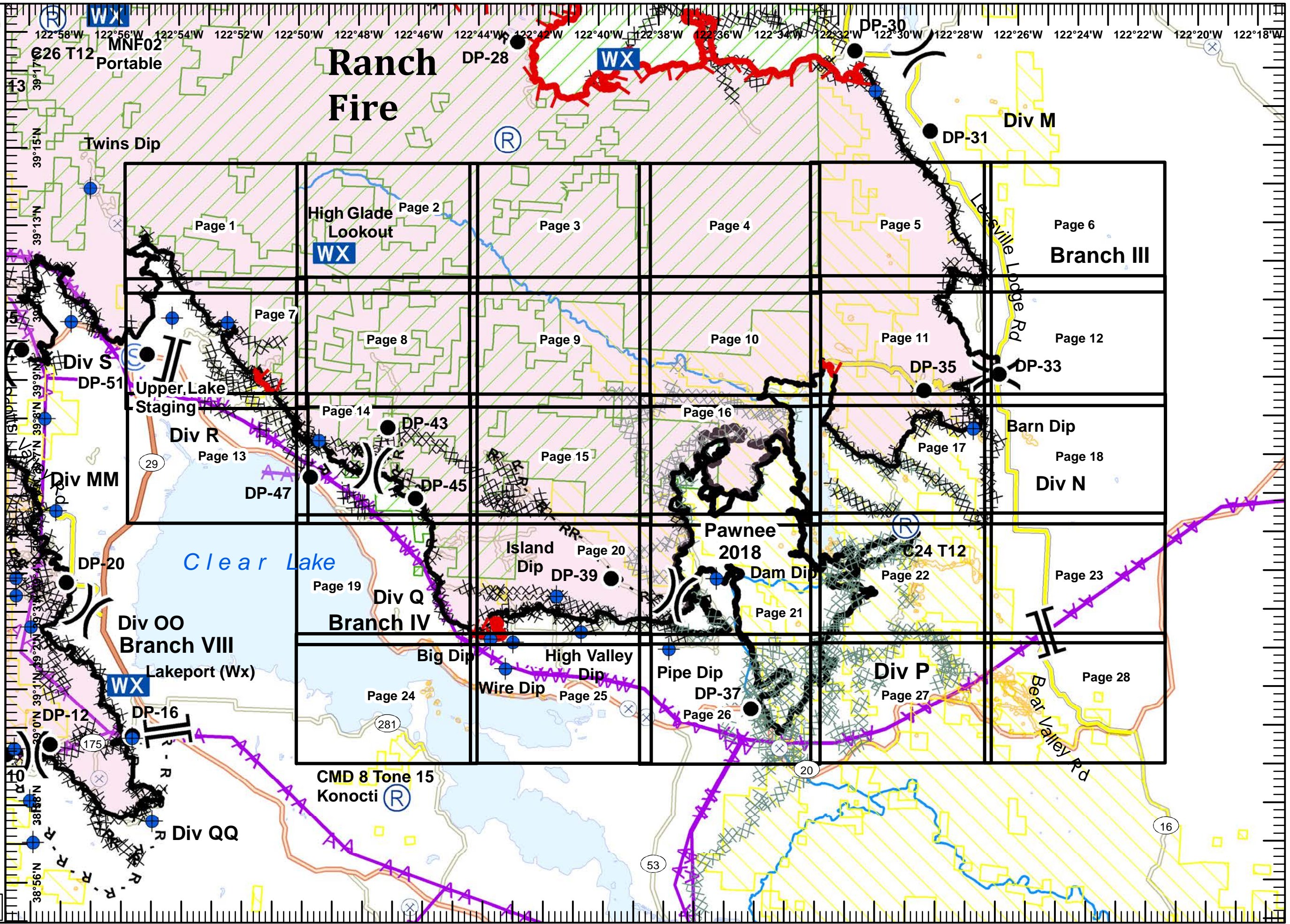
Branch IV  
Mendocino Complex  
CA-MEU 008674  
0700-0700  
August 13, 2018

- Division Break
- Branch Break
- Dip Site
- Drop Point
- Mobile Weather Unit
- Repeater
- Staging Area
- Uncontrolled Fire Edge
- Completed Line
- Completed Dozer Line
- Completed Hand Line
- Road as Completed Line
- Aerial Hazard
- Equipment Avoidance Areas
- Bureau of Land Management
- USDA Forest Service
- Active Mines (2010)
- Pawnee (2018) Dozer Line

0 1 2 Miles

1:170,000

IMT2 GIS  
8/13/2018  
02:53 hrs





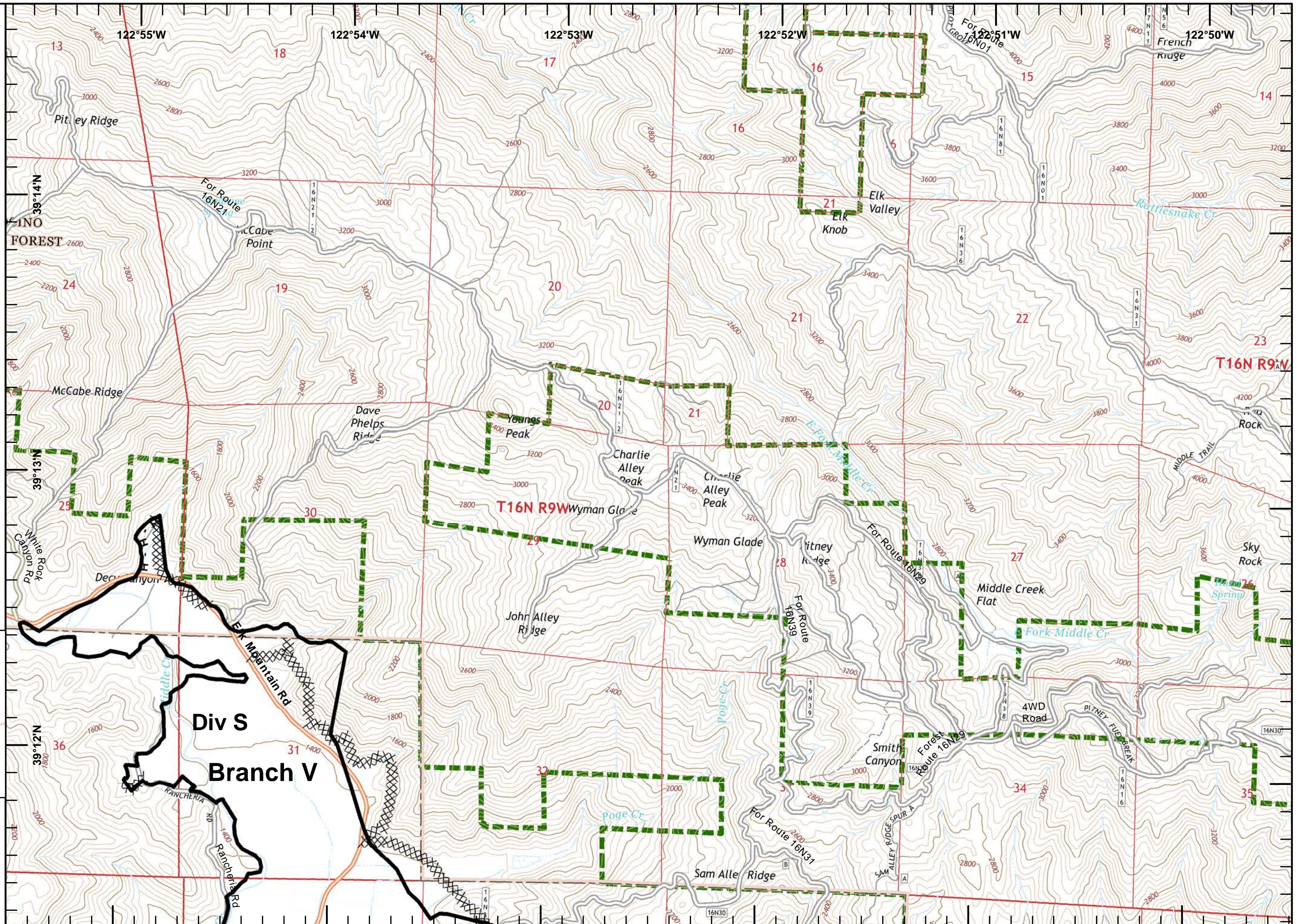
**IAP Ranch Fire**  
**Branch IV**  
**Mendocino Complex**  
**CA-MEU 008674**

0700 - 0700  
 August 13, 2018  
 Page 1 of 28

- Completed Line
- Completed Dozer Line
- Completed Hand Line
- USDA Forest Service

1	2	3	4	5	6
7	8	9	10	11	12
13	14	15	16	17	18
19	20	21	22	23	24
25	26	27	28	29	30

Miles  
 0 0.125 0.25 0.5  
**1:24,000**  
 IMT2 GIS  
 8/13/2018  
 02:48 hrs





**IAP Ranch Fire**  
 Branch IV  
 Mendocino Complex  
 CA-MEU 008674

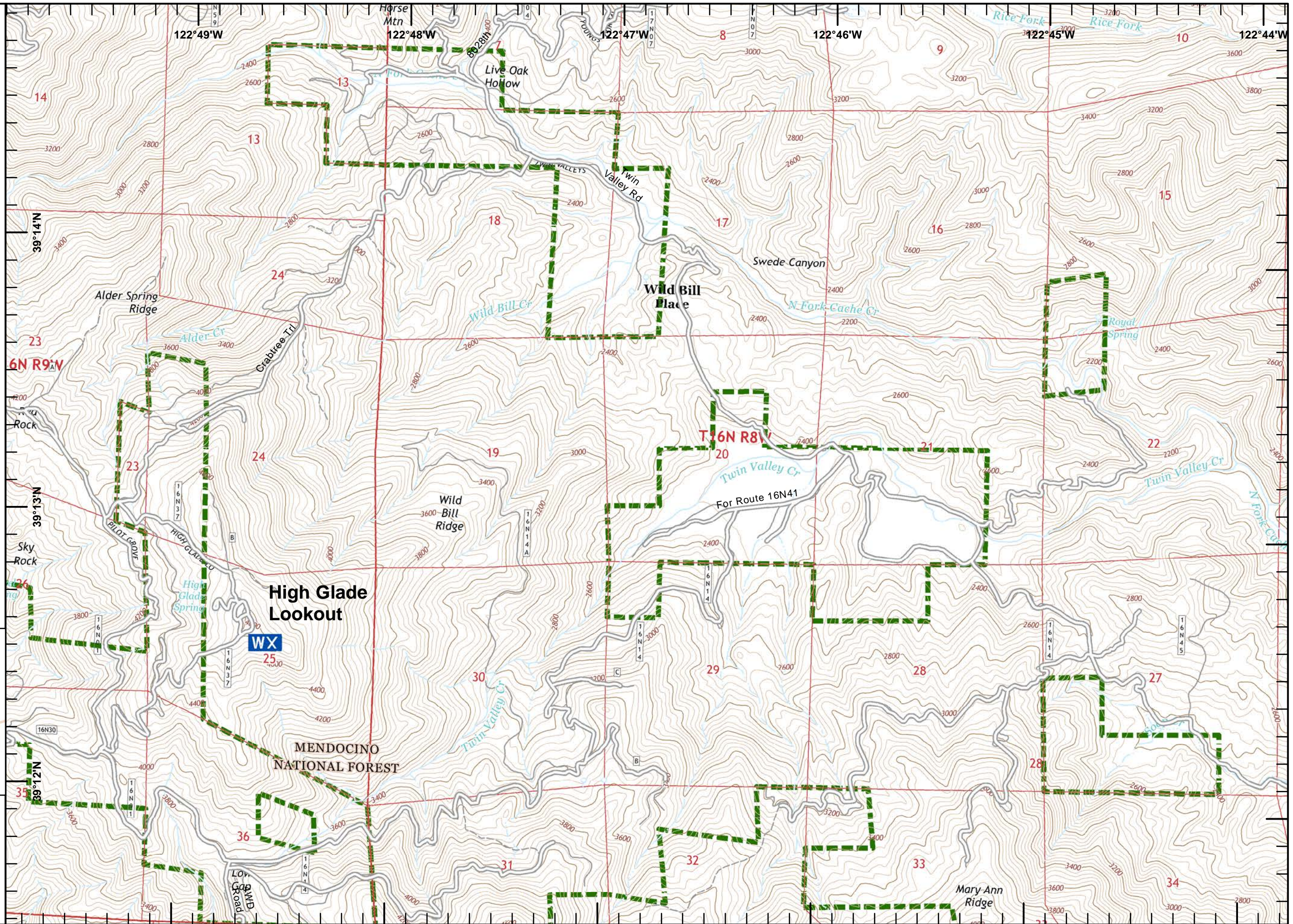
0700 - 0700  
 August 13, 2018  
 Page 2 of 28

**WX** Mobile Weather Unit

**USDA Forest Service**

1	2	3	4	5	6
7	8	9	10	11	12
13	14	15	16	17	18
19	20	21	22	23	24
25	26	27	28	29	30

Miles  
 0 0.125 0.25 0.5  
 1:24,000  
 IMT2 GIS  
 8/13/2018  
 02:49 hrs





**IAP Ranch Fire**  
 Branch IV  
 Mendocino Complex  
 CA-MEU 008674

0700 - 0700  
 August 13, 2018  
 Page 3 of 28

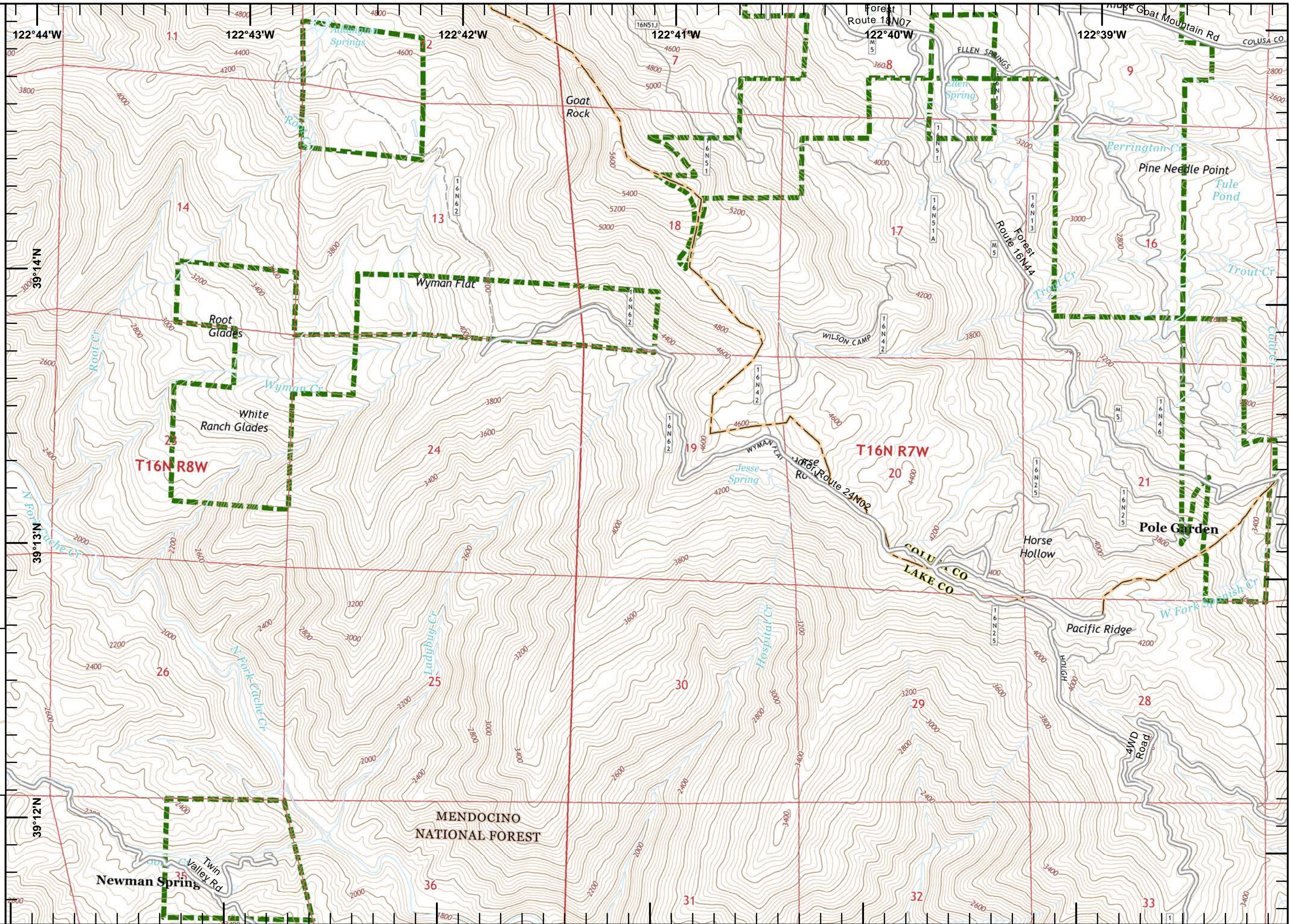
USDA Forest Service

1	2	3	4	5	6
7	8	9	10	11	12
13	14	15	16	17	18
19	20	21	22	23	24
25	26	27	28	29	30

Miles  
 0 0.125 0.25 0.5

1:24,000

IMT2 GIS  
 8/13/2018  
 02:50 hrs







**IAP Ranch Fire**  
 Branch IV  
 Mendocino Complex  
 CA-MEU 008674

0700 - 0700  
 August 13, 2018  
 Page 4 of 28

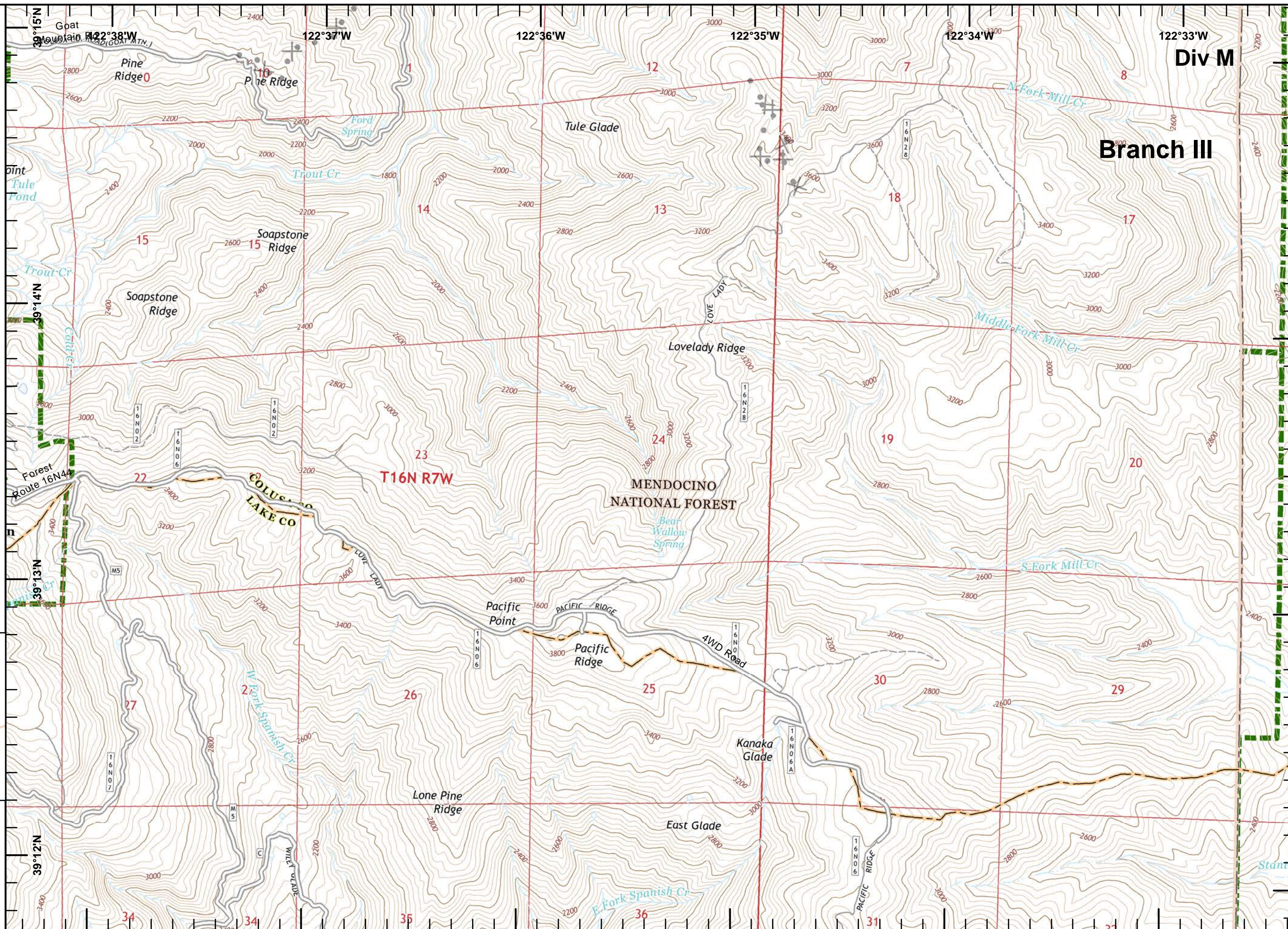
 USDA Forest Service

1	2	3	4	5	6
7	8	9	10	11	12
13	14	15	16	17	18
19	20	21	22	23	24
25	26	27	28	29	30





Miles  
 0 0.125 0.25 0.5

1:24,000  
 IMT2 GIS  
 8/13/2018  
 02:51 hrs



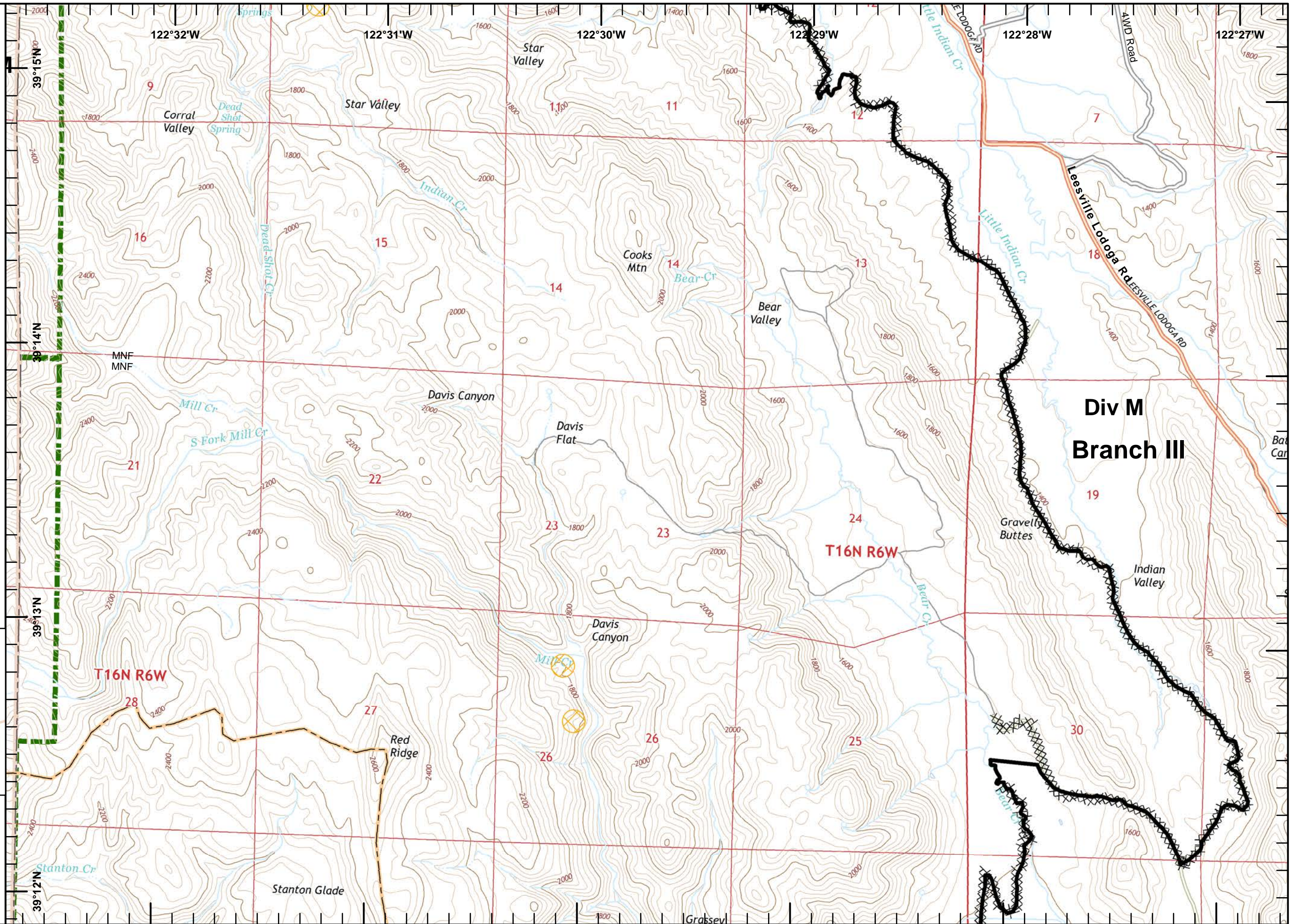


**IAP Ranch Fire**  
 Branch IV  
 Mendocino Complex  
 CA-MEU 008674  
 0700 - 0700  
 August 13, 2018  
 Page 5 of 28

-  Completed Line
-  Completed Dozer Line
-  Equipment Avoidance Areas
-  USDA Forest Service

1	2	3	4	5	6
7	8	9	10	11	12
13	14	15	16	17	18
19	20	21	22	23	24
25	26	27	28	29	30

Miles  
 0 0.125 0.25 0.5  
 1:24,000  
 IMT2 GIS  
 8/13/2018  
 02:52 hrs



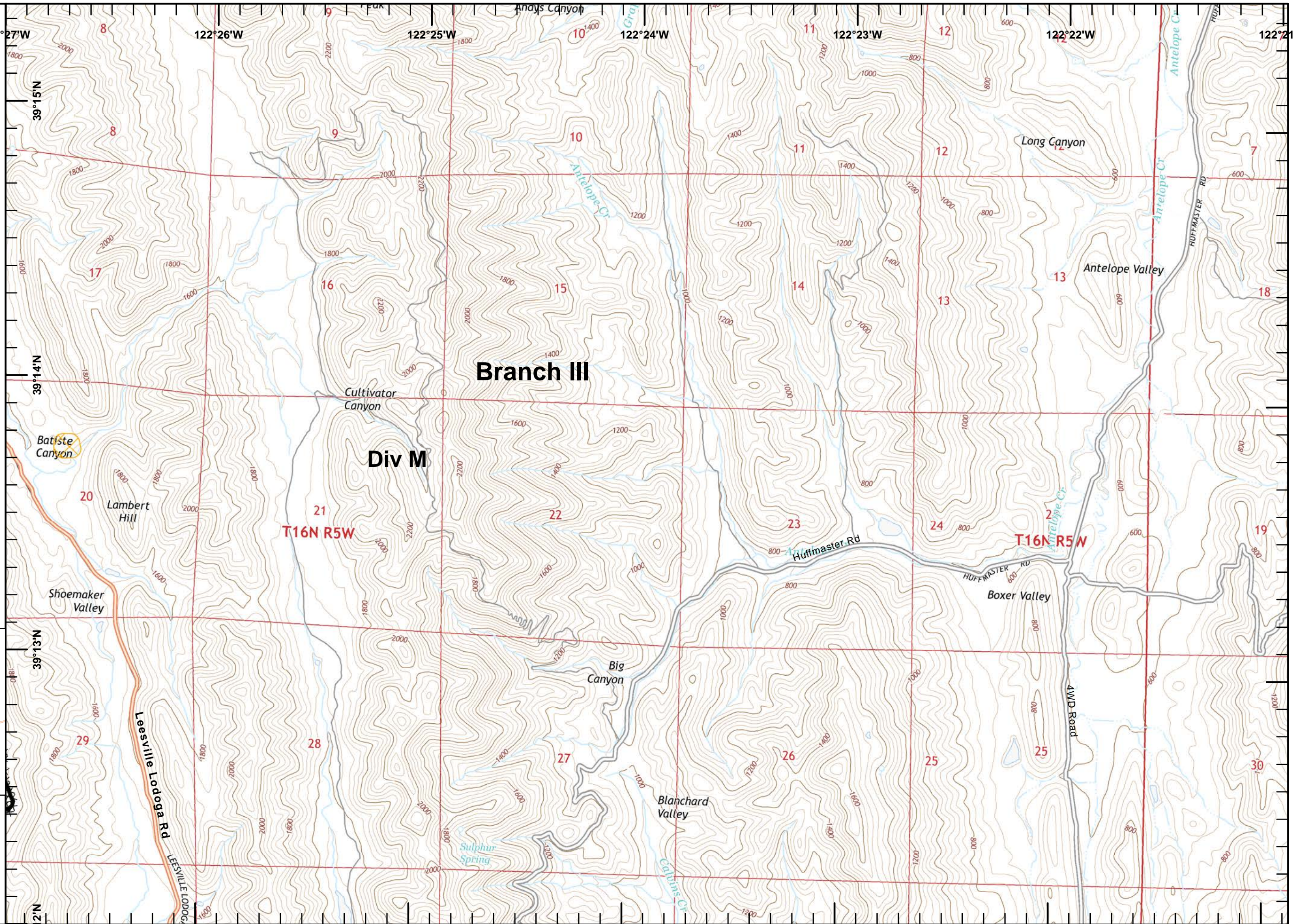


**IAP Ranch Fire**  
 Branch IV  
 Mendocino Complex  
 CA-MEU 008674  
 0700 - 0700  
 August 13, 2018  
 Page 6 of 28

- Completed Line
- Completed Dozer Line
- Equipment Avoidance Areas

1	2	3	4	5	6
7	8	9	10	11	12
13	14	15	16	17	18
19	20	21	22	23	24
25	26	27	28	29	30

Miles  
 0 0.125 0.25 0.5  
 1:24,000  
 IMT2 GIS  
 8/13/2018  
 02:53 hrs





**IAP Ranch Fire**  
**Branch IV**  
**Mendocino Complex**  
**CA-MEU 008674**

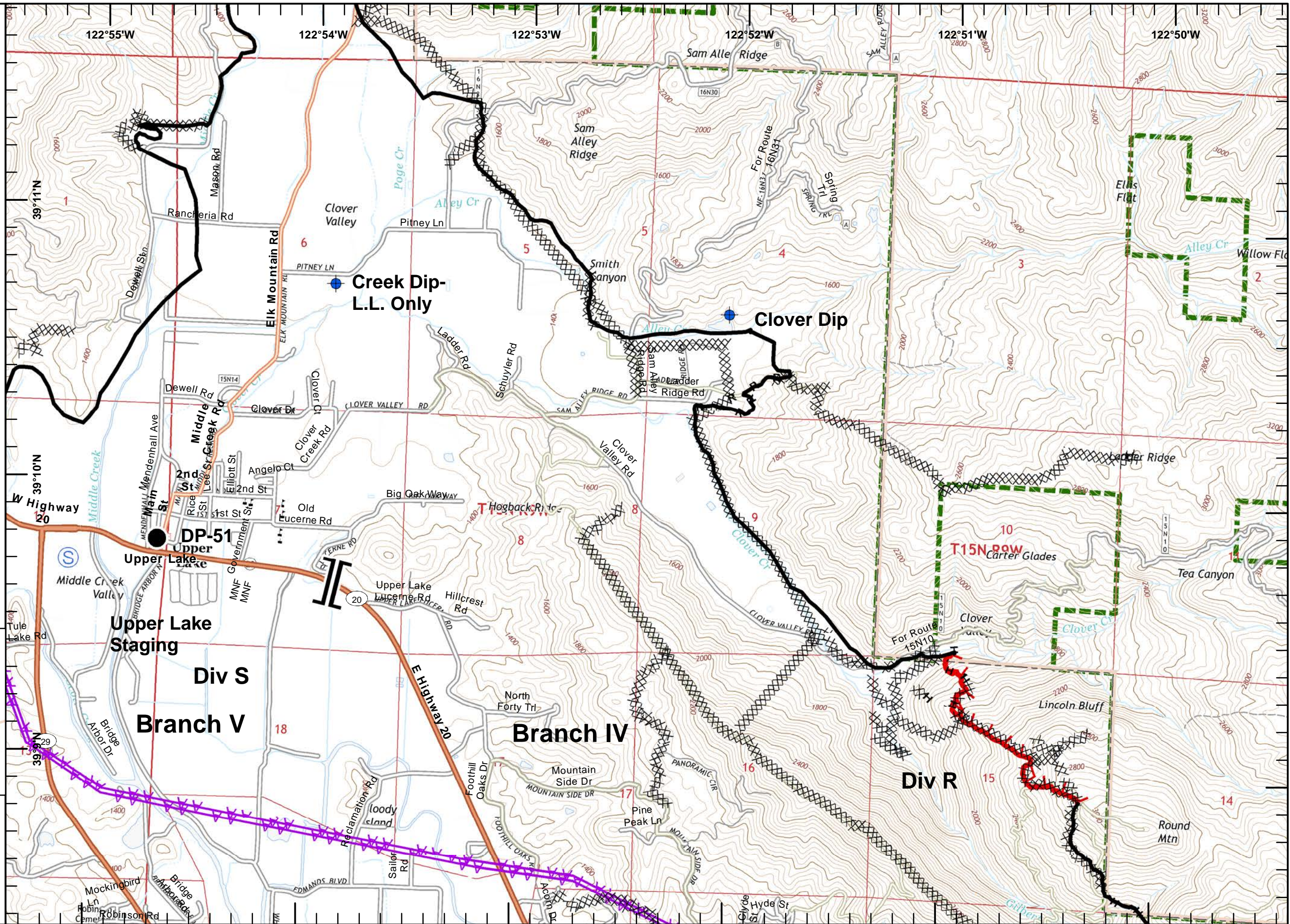
0700 - 0700  
 August 13, 2018  
 Page 7 of 28

- Branch Break
- Dip Site
- Drop Point
- Staging Area
- Uncontrolled Fire Edge
- Completed Line
- Completed Dozer Line
- Completed Hand Line
- Road as Completed Line
- Aerial Hazard
- USDA Forest Service

1	2	3	4	5	6
7	8	9	10	11	12
13	14	15	16	17	18
19	20	21	22	23	24
25	26	27	28	29	30

Miles  
 0 0.125 0.25 0.5

1:24,000  
 IMT2 GIS  
 8/13/2018  
 02:55 hrs







**IAP Ranch Fire**  
 Branch IV  
 Mendocino Complex  
 CA-MEU 008674  
 0700 - 0700  
 August 13, 2018  
 Page 8 of 28

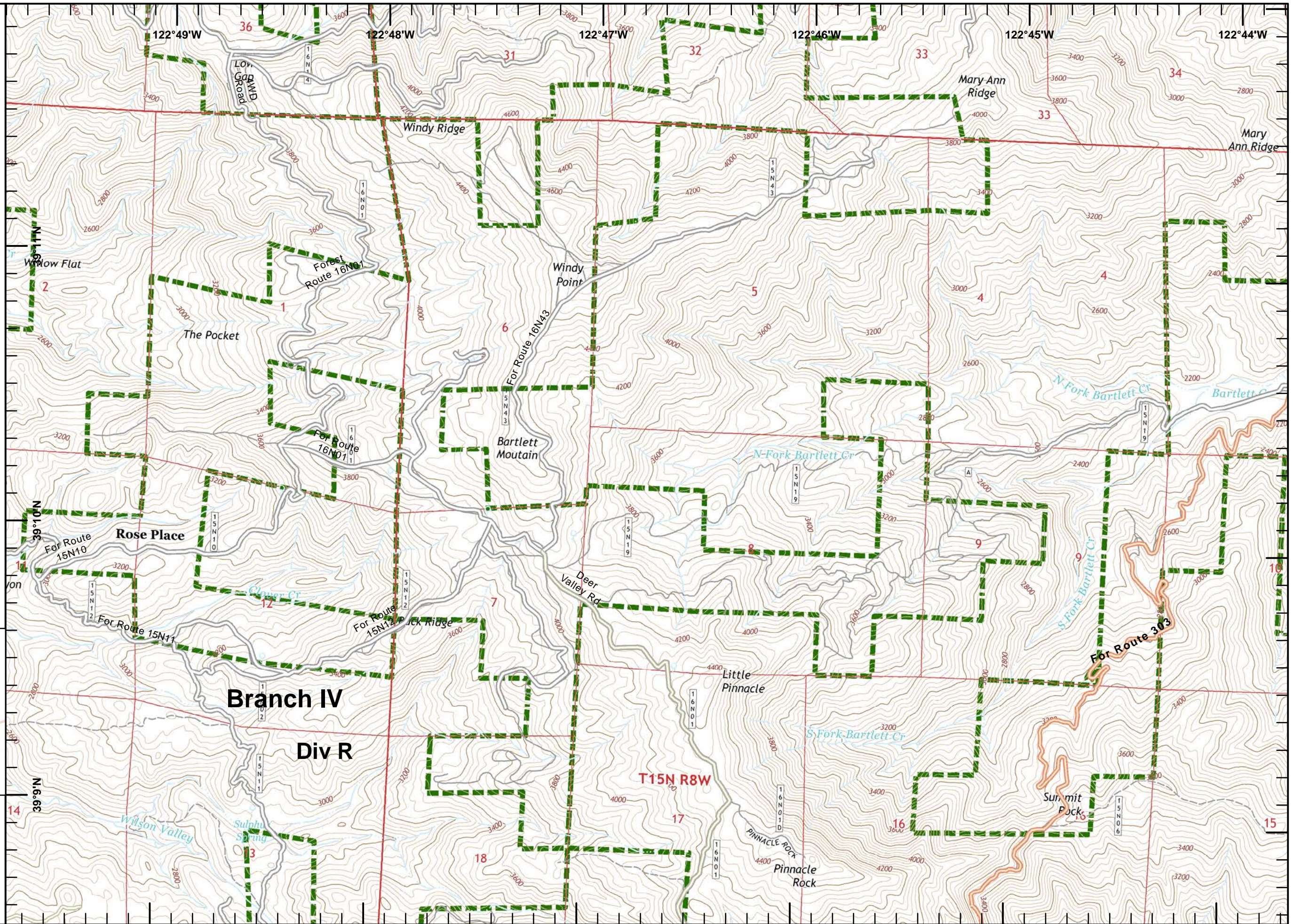
USDA Forest Service

1	2	3	4	5	6
7	8	9	10	11	12
13	14	15	16	17	18
19	20	21	22	23	24
25	26	27	28	29	30

Miles  
0 0.125 0.25 0.5

1:24,000

IMT2 GIS  
8/13/2018  
02:58 hrs







**IAP Ranch Fire**  
 Branch IV  
 Mendocino Complex  
 CA-MEU 008674

0700 - 0700  
 August 13, 2018  
 Page 9 of 28

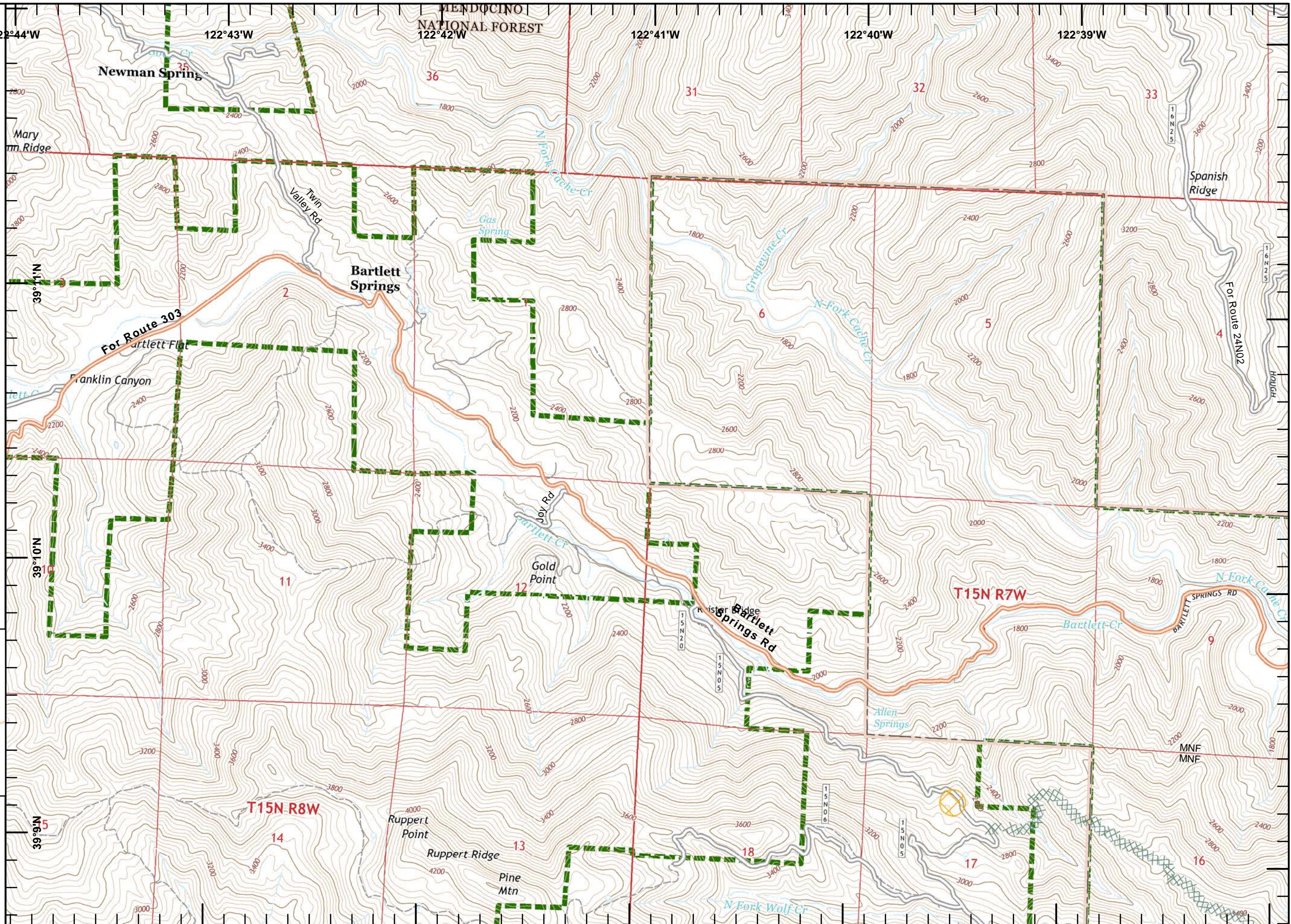
-  Pawnee (2018) Dozer Line
-  Equipment Avoidance Areas
-  USDA Forest Service



1	2	3	4	5	6
7	8	9	10	11	12
13	14	15	16	17	18
19	20	21	22	23	24
25	26	27	28	29	30







Miles  
 0 0.125 0.25 0.5  
 1:24,000  
 IMT2 GIS  
 8/13/2018  
 02:59 hrs






**IAP Ranch Fire**  
**Branch IV**  
**Mendocino Complex**  
**CA-MEU 008674**

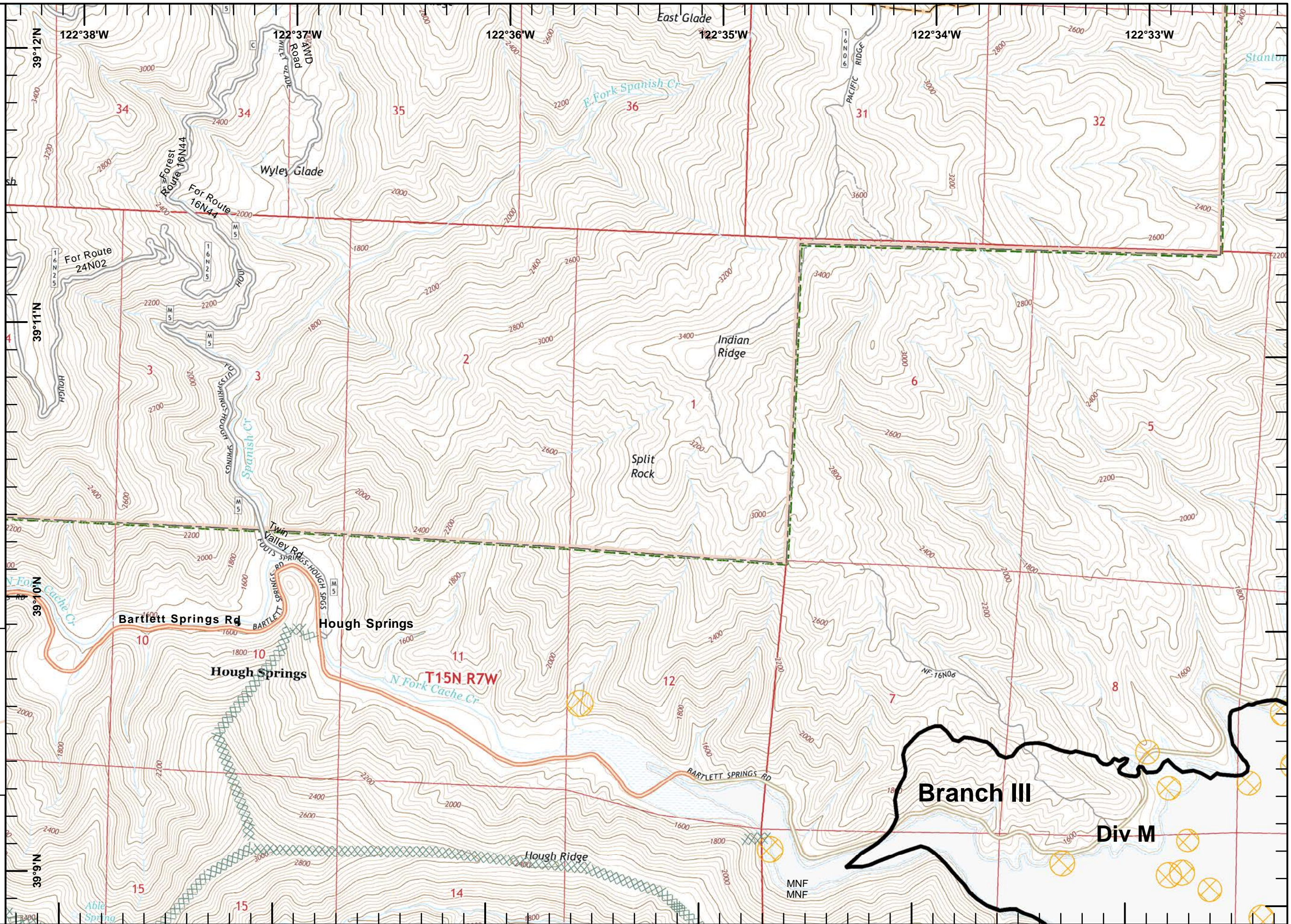
0700 - 0700  
 August 13, 2018  
 Page 10 of 28

-  Pawnee (2018) Dozer Line
-  Completed Line
-  Equipment Avoidance Areas
-  USDA Forest Service

1	2	3	4	5	6
7	8	9	10	11	12
13	14	15	16	17	18
19	20	21	22	23	24
25	26	27	28	29	30








Miles  
 0 0.125 0.25 0.5  
 1:24,000  
 IMT2 GIS  
 8/13/2018  
 03:00 hrs



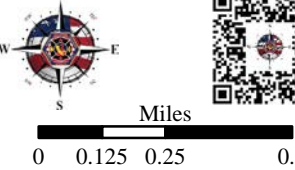


**IAP Ranch Fire**  
**Branch IV**  
**Mendocino Complex**  
**CA-MEU 008674**

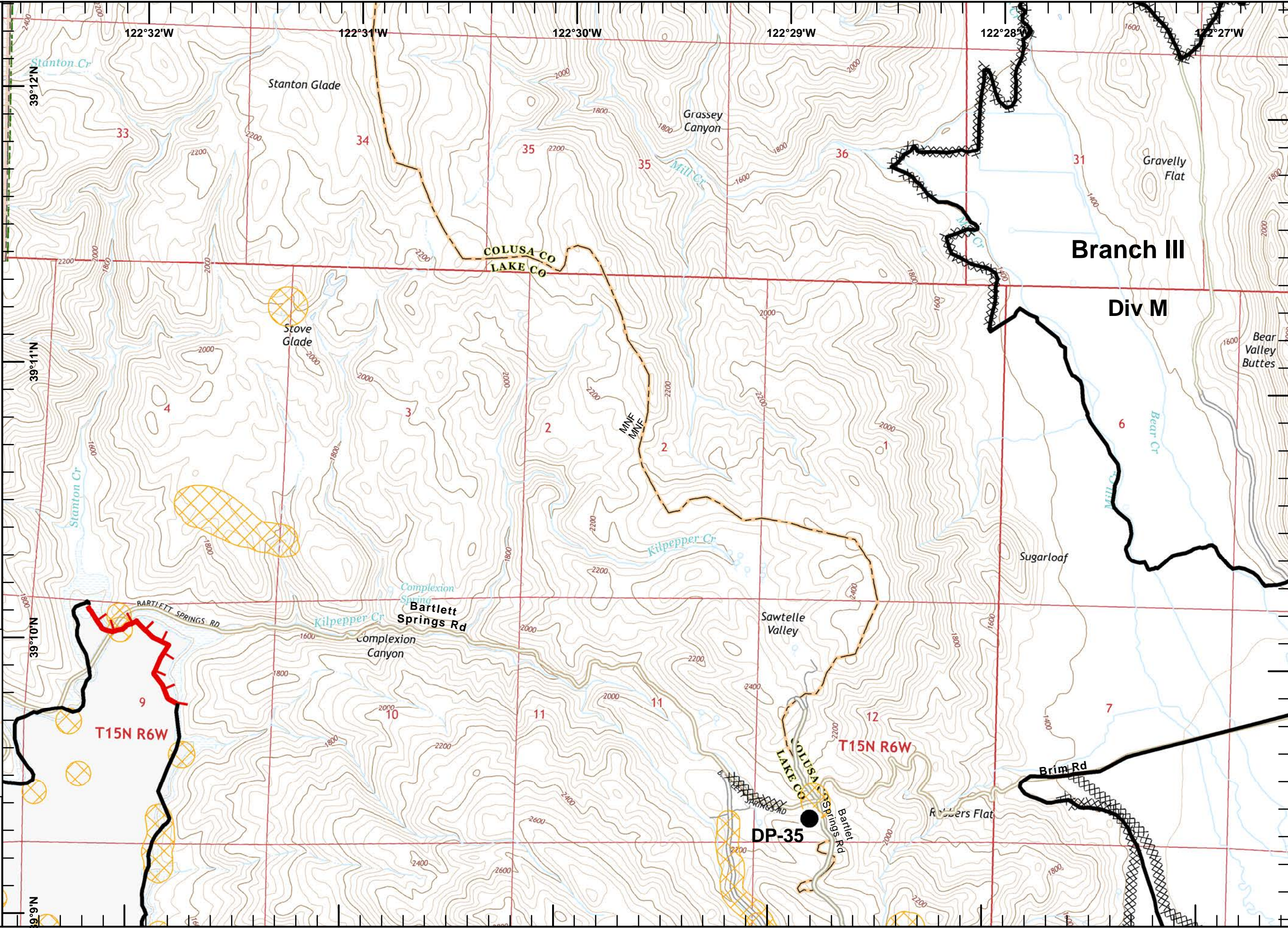
0700 - 0700  
 August 13, 2018  
 Page 11 of 28

-  Drop Point
-  Uncontrolled Fire Edge
-  Completed Line
-  Completed Dozer Line
-  Equipment Avoidance Areas
-  USDA Forest Service

1	2	3	4	5	6
7	8	9	10	11	12
13	14	15	16	17	18
19	20	21	22	23	24
25	26	27	28	29	30



1:24,000  
 IMT2 GIS  
 8/13/2018  
 03:01 hrs





**IAP Ranch Fire**  
**Branch IV**  
**Mendocino Complex**  
**CA-MEU 008674**

0700 - 0700  
 August 13, 2018  
 Page 12 of 28

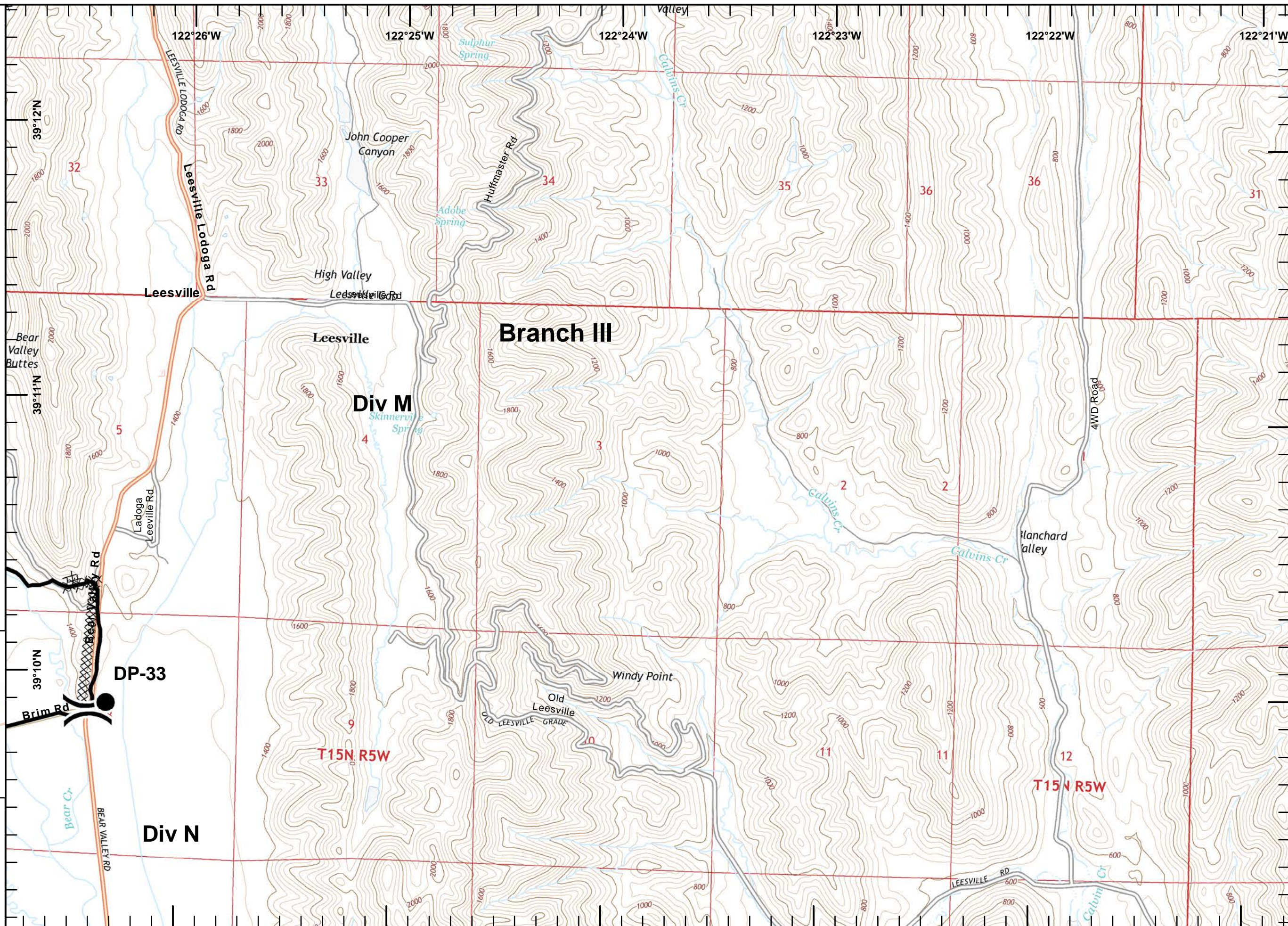
- Division Break
- Drop Point
- Completed Line
- Completed Dozer Line

1	2	3	4	5	6
7	8	9	10	11	12
13	14	15	16	17	18
19	20	21	22	23	24
25	26	27	28	29	30

Miles  
0 0.125 0.25 0.5

1:24,000





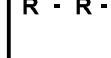

IMT2 GIS  
8/13/2018  
03:02 hrs





**IAP Ranch Fire**  
**Branch IV**  
**Mendocino Complex**  
**CA-MEU 008674**

0700 - 0700  
 August 13, 2018  
 Page 13 of 28

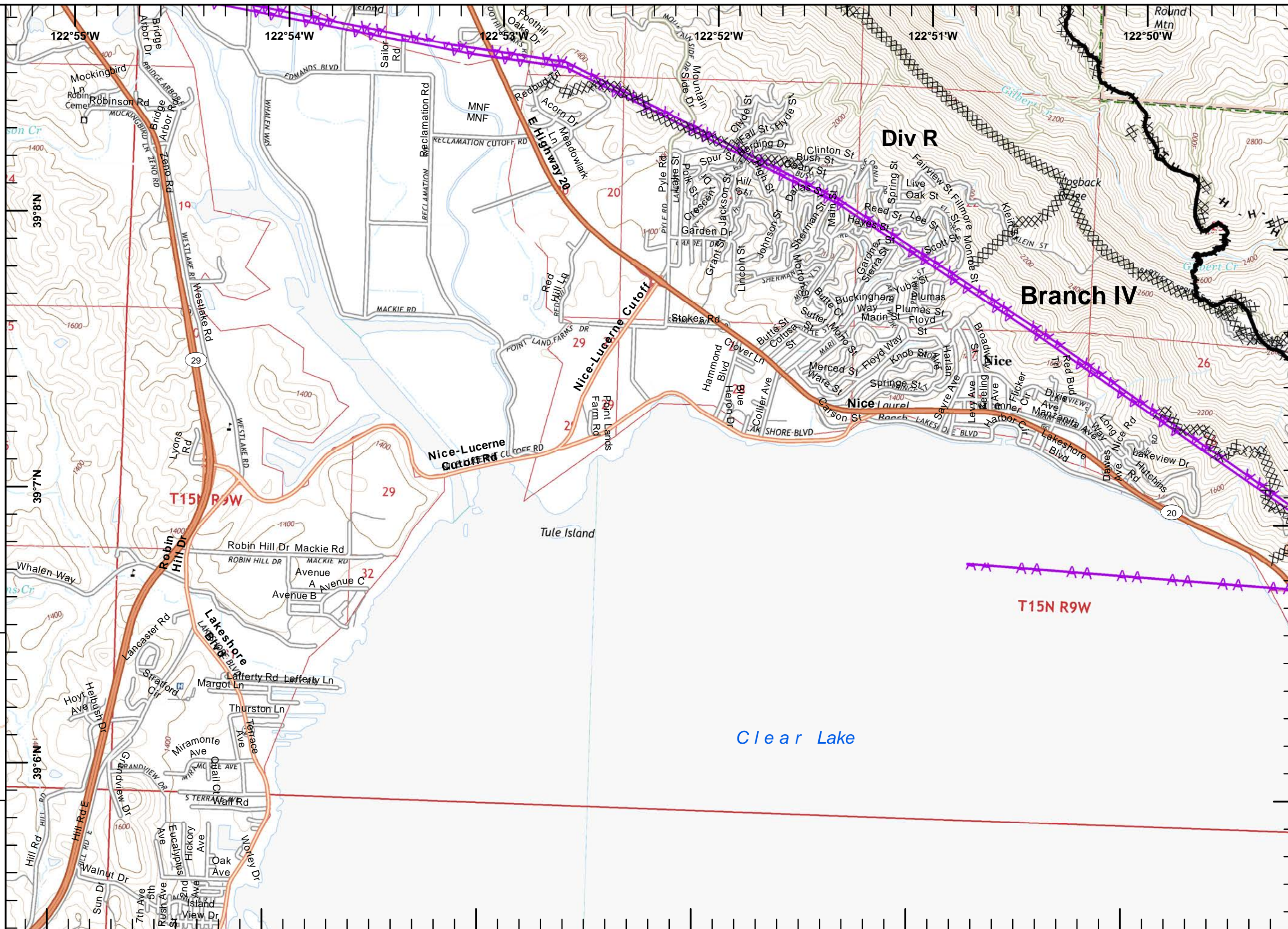
-  Completed Line
-  Completed Dozer Line
-  Completed Hand Line
-  Road as Completed Line
-  Aerial Hazard
-  USDA Forest Service

1	2	3	4	5	6
7	8	9	10	11	12
13	14	15	16	17	18
19	20	21	22	23	24
25	26	27	28	29	30

0 0.125 0.25 0.5 Miles

1:24,000

IMT2 GIS  
8/13/2018  
03:05 hrs





**IAP Ranch Fire**  
**Branch IV**  
**Mendocino Complex**  
**CA-MEU 008674**

0700 - 0700  
 August 13, 2018  
 Page 14 of 28

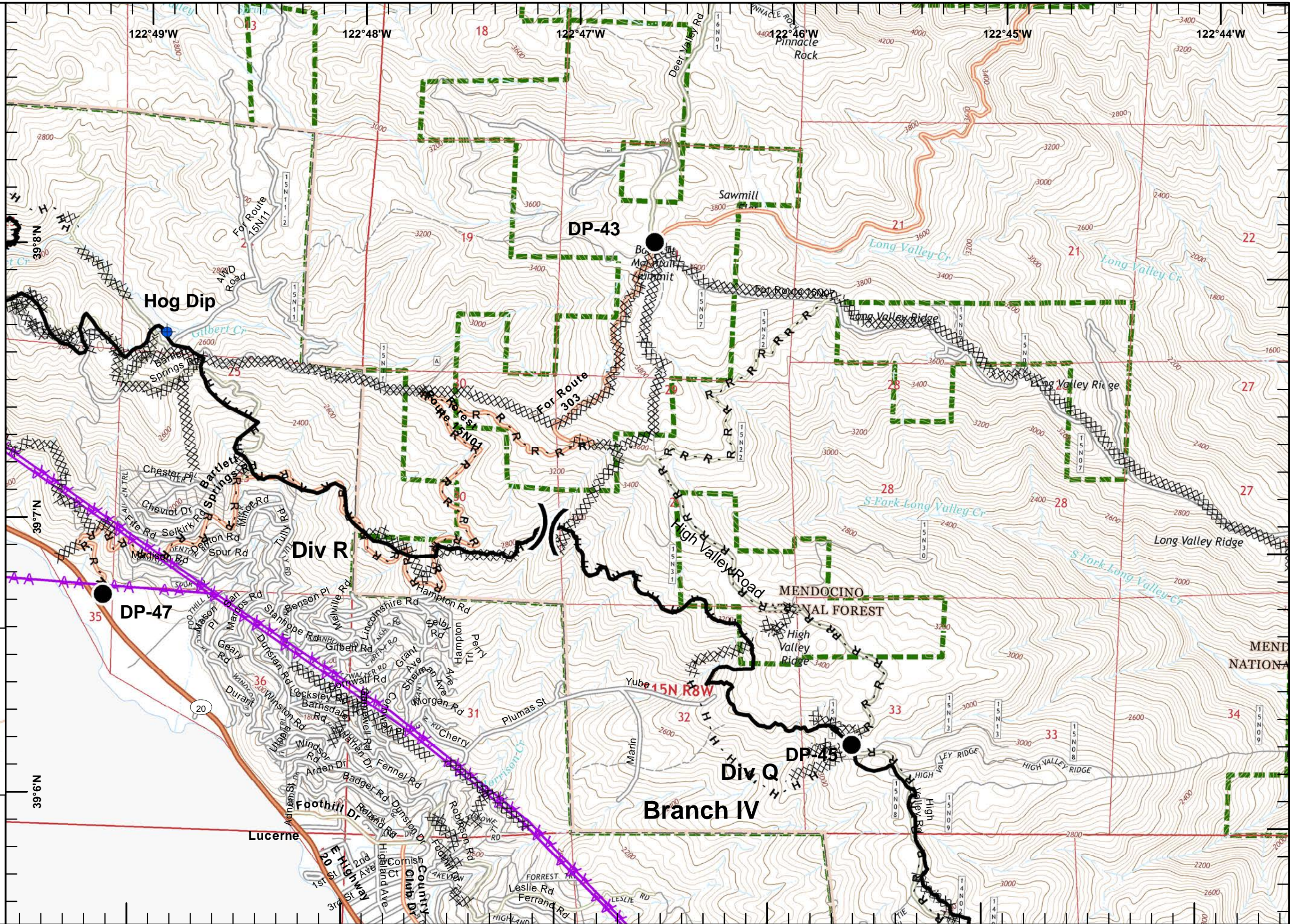
- Division Break
- Dip Site
- Drop Point
- Completed Line
- Completed Dozer Line
- Completed Hand Line
- Road as Completed Line
- Aerial Hazard
- USDA Forest Service

1	2	3	4	5	6
7	8	9	10	11	12
13	14	15	16	17	18
19	20	21	22	23	24
25	26	27	28	29	30

0 0.125 0.25 0.5 Miles

1:24,000






IMT2 GIS  
8/13/2018  
03:09 hrs







**IAP Ranch Fire**  
**Branch IV**  
**Mendocino Complex**  
**CA-MEU 008674**

0700 - 0700  
 August 13, 2018  
 Page 15 of 28

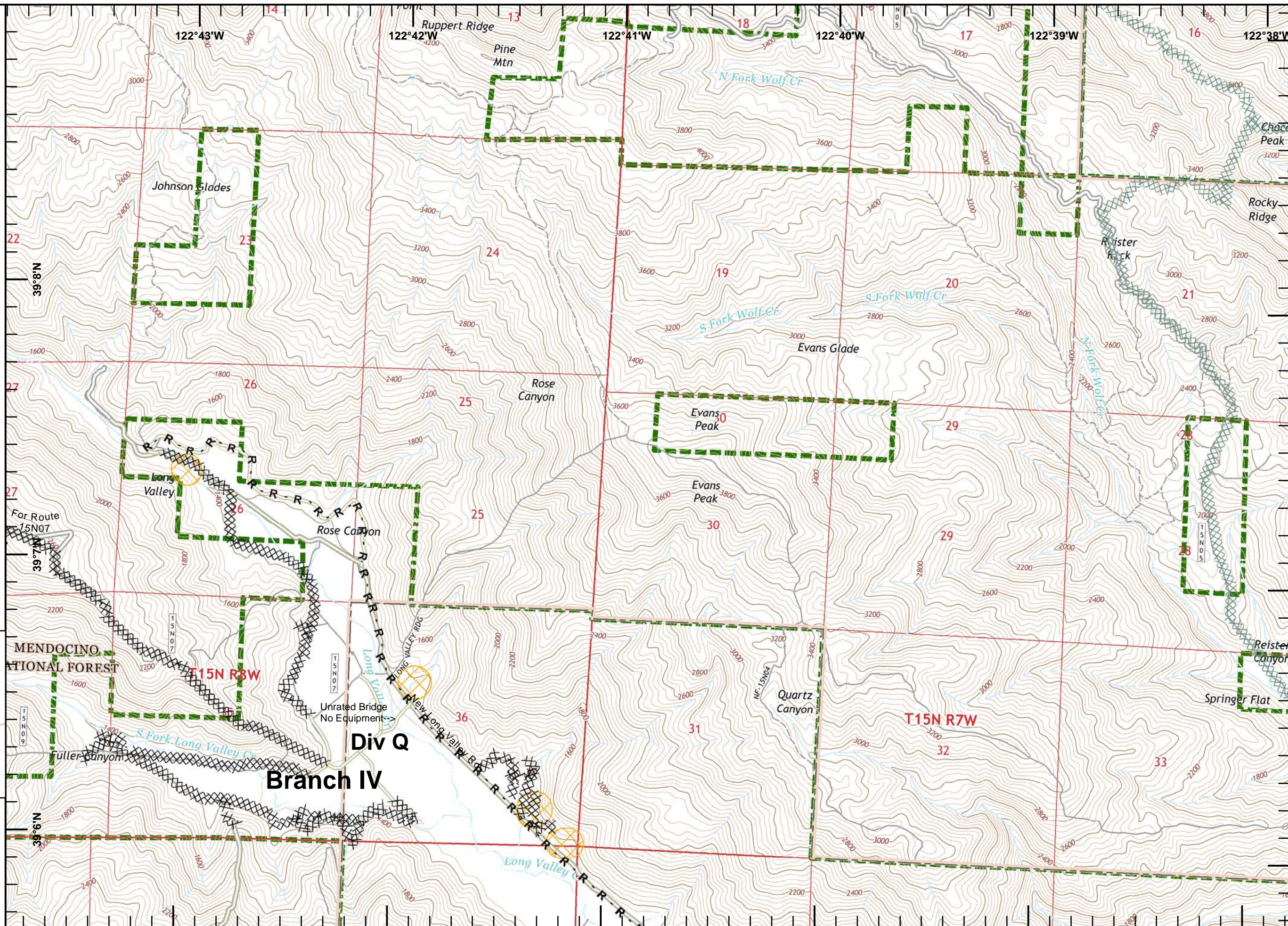
-  Pawnee (2018) Dozer Line
-  Completed Dozer Line
-  R - R - Road as Completed Line
-  Equipment Avoidance Areas
-  USDA Forest Service



1	2	3	4	5	6
7	8	9	10	11	12
13	14	15	16	17	18
19	20	21	22	23	24
25	26	27	28	29	30



Miles  
 0 0.125 0.25 0.5  
**1:24,000**  
 IMT2 GIS  
 8/13/2018  
 03:11 hrs















**IAP Ranch Fire**  
**Branch IV**  
**Mendocino Complex**  
**CA-MEU 008674**

0700 - 0700  
 August 13, 2018  
 Page 16 of 28

-  Pawnee (2018) Dozer Line
-  Completed Line
-  Completed Dozer Line
-  Equipment Avoidance Areas
-  USDA Forest Service



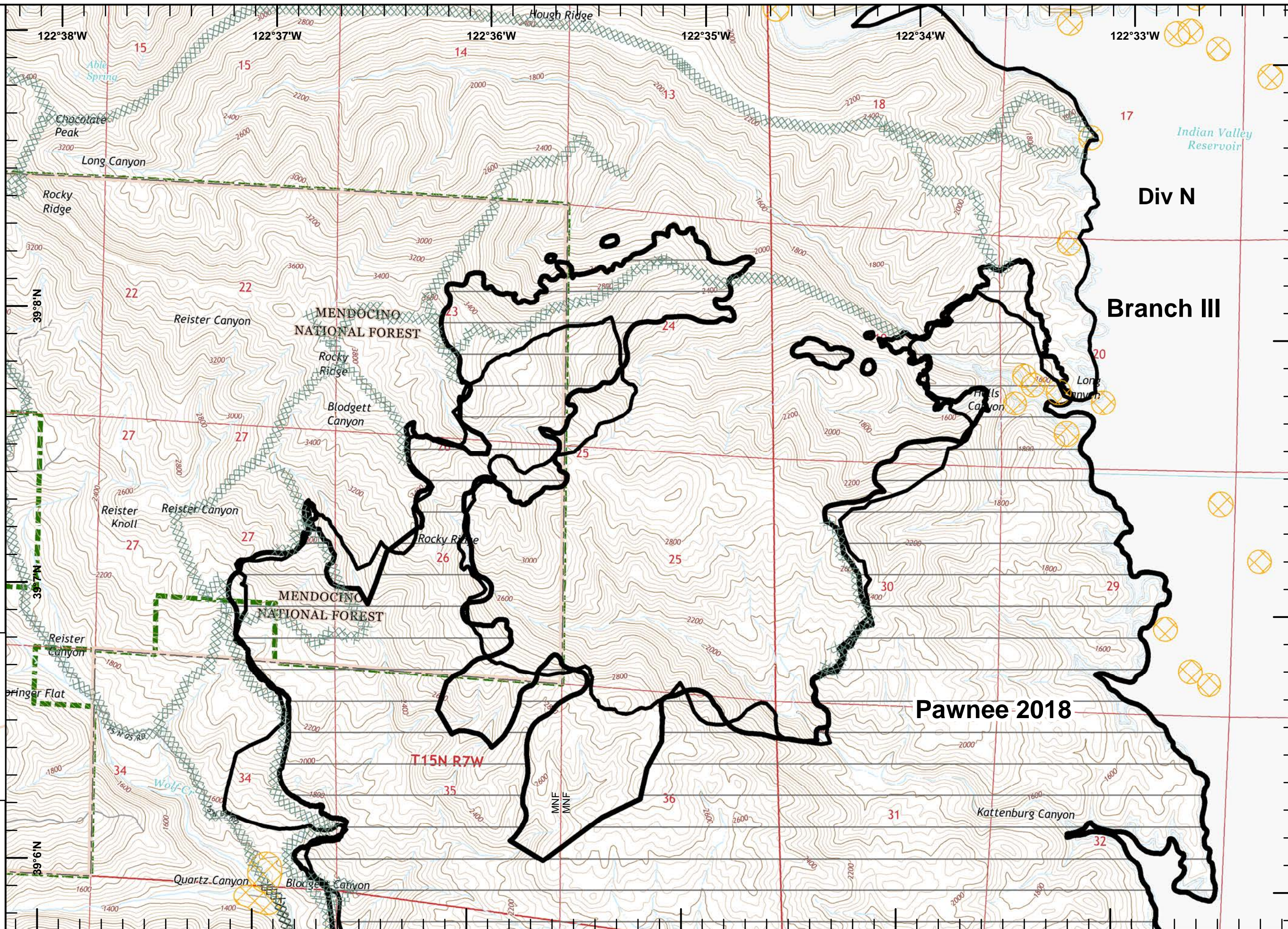
1	2	3	4	5	6
7	8	9	10	11	12
13	14	15	16	17	18
19	20	21	22	23	24
25	26	27	28	29	30

Miles  
 0 0.125 0.25 0.5

**1:24,000**

IMT2 GIS  
 8/13/2018  
 03:13 hrs





**IAP Ranch Fire**  
 Branch IV  
 Mendocino Complex  
 CA-MEU 008674  
 0700 - 0700  
 August 13, 2018  
 Page 17 of 28

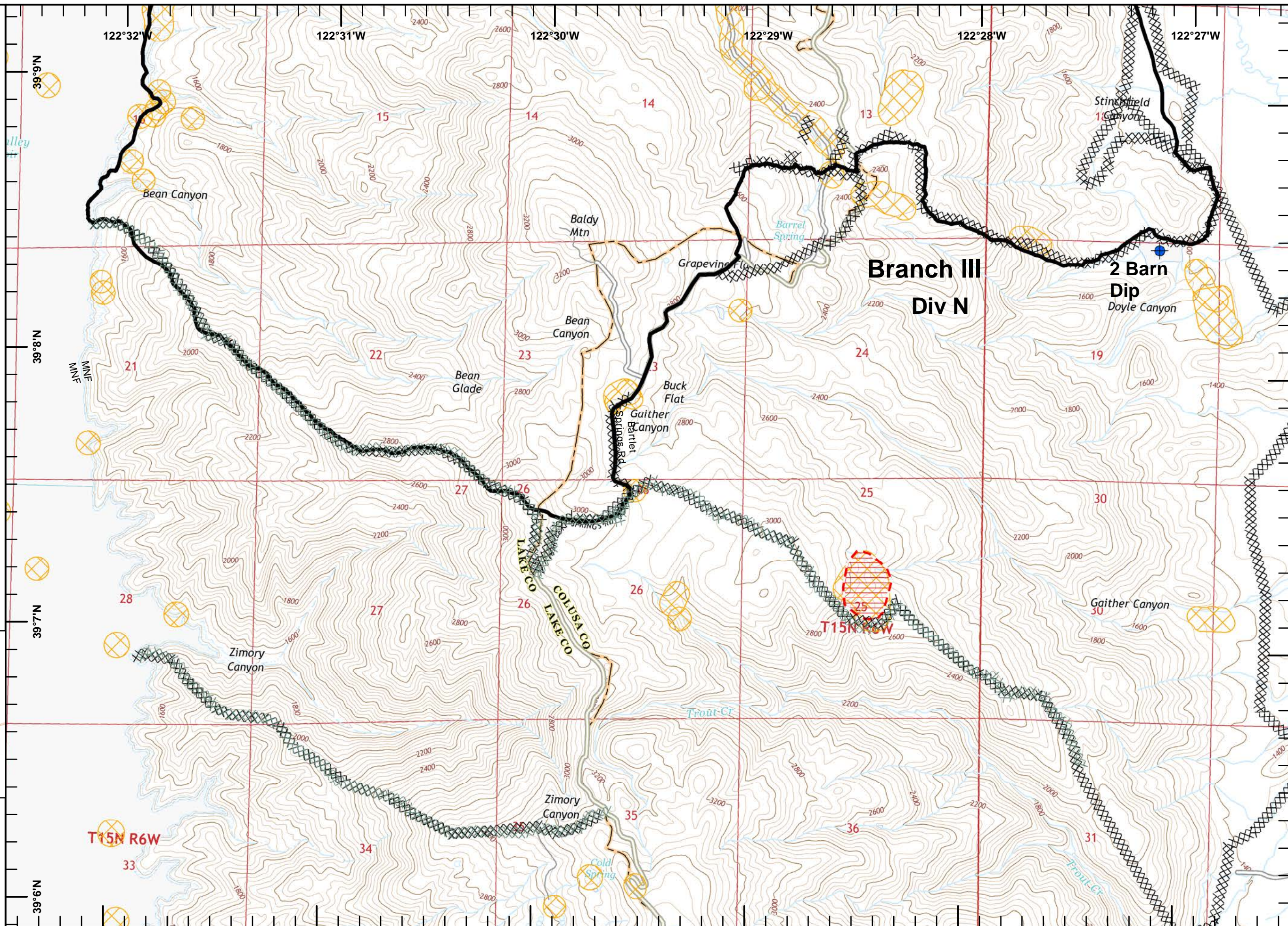
- Pawnee (2018) Dozer Line
- Dip Site
- Repeater
- Completed Line
- Completed Dozer Line
- Equipment Avoidance Areas
- Life Hazard Zone

1	2	3	4	5	6
7	8	9	10	11	12
13	14	15	16	17	18
19	20	21	22	23	24
25	26	27	28	29	30

Miles  
0 0.125 0.25 0.5

1:24,000

IMT2 GIS  
8/13/2018  
03:14 hrs





**IAP Ranch Fire**  
**Branch IV**  
**Mendocino Complex**  
**CA-MEU 008674**

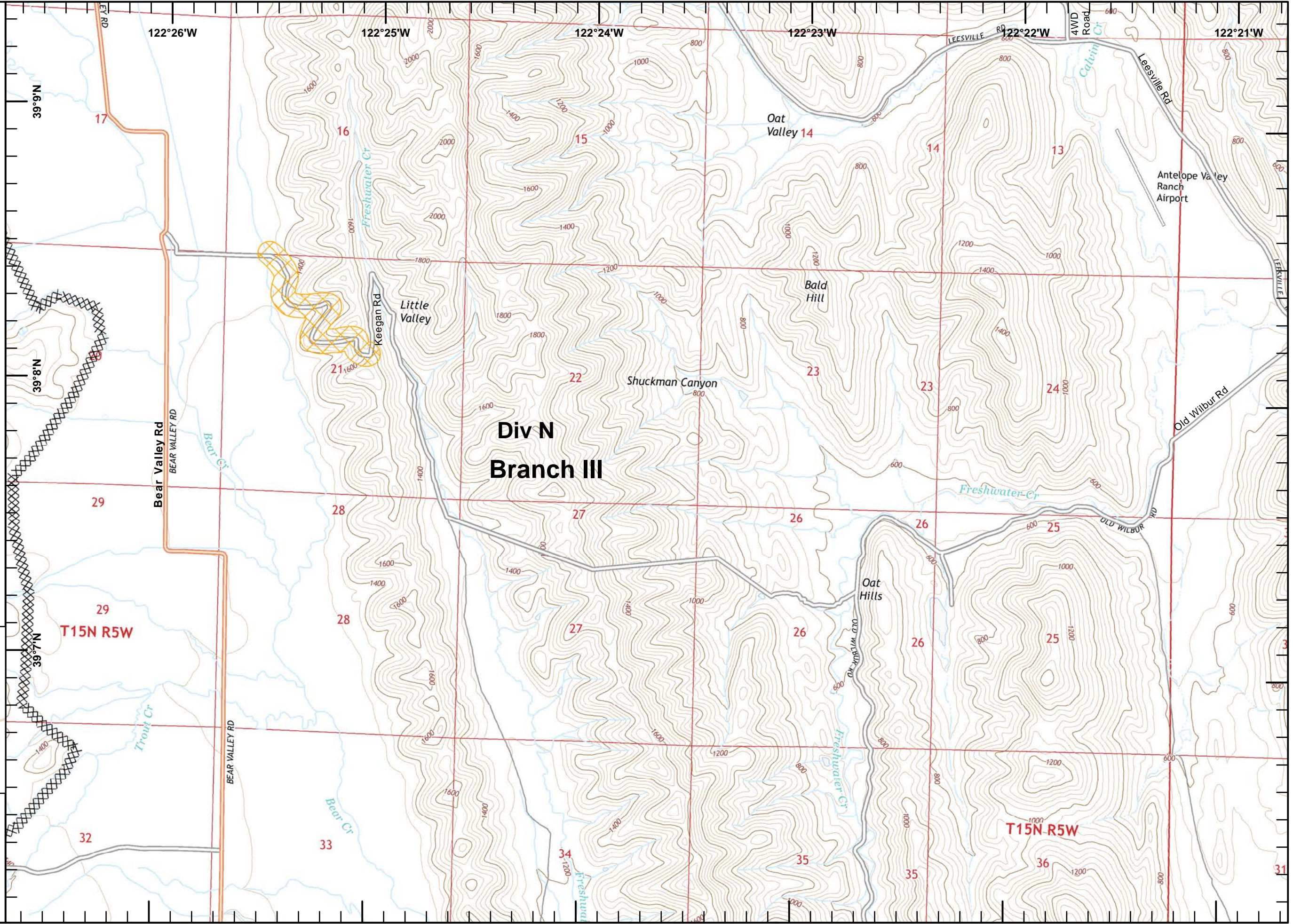
0700 - 0700  
 August 13, 2018  
 Page 18 of 28

Completed Dozer Line

Equipment Avoidance Areas








1	2	3	4	5	6
7	8	9	10	11	12
13	14	15	16	17	18
19	20	21	22	23	24
25	26	27	28	29	30

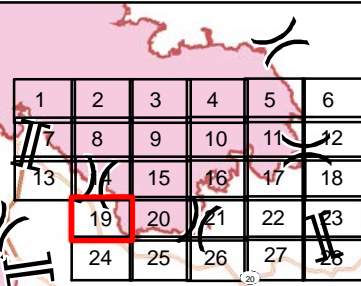
1:24,000  
 IMT2 GIS  
 8/13/2018  
 03:16 hrs



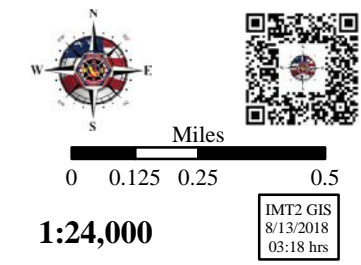


**IAP Ranch Fire**  
**Branch IV**  
**Mendocino Complex**  
**CA-MEU 008674**  
 0700 - 0700  
 August 13, 2018  
 Page 19 of 28

-  Uncontrolled Fire Edge
-  Completed Line
-  Completed Dozer Line
-  Road as Completed Line
-  Equipment Avoidance Areas
-  Aerial Hazard
-  USDA Forest Service



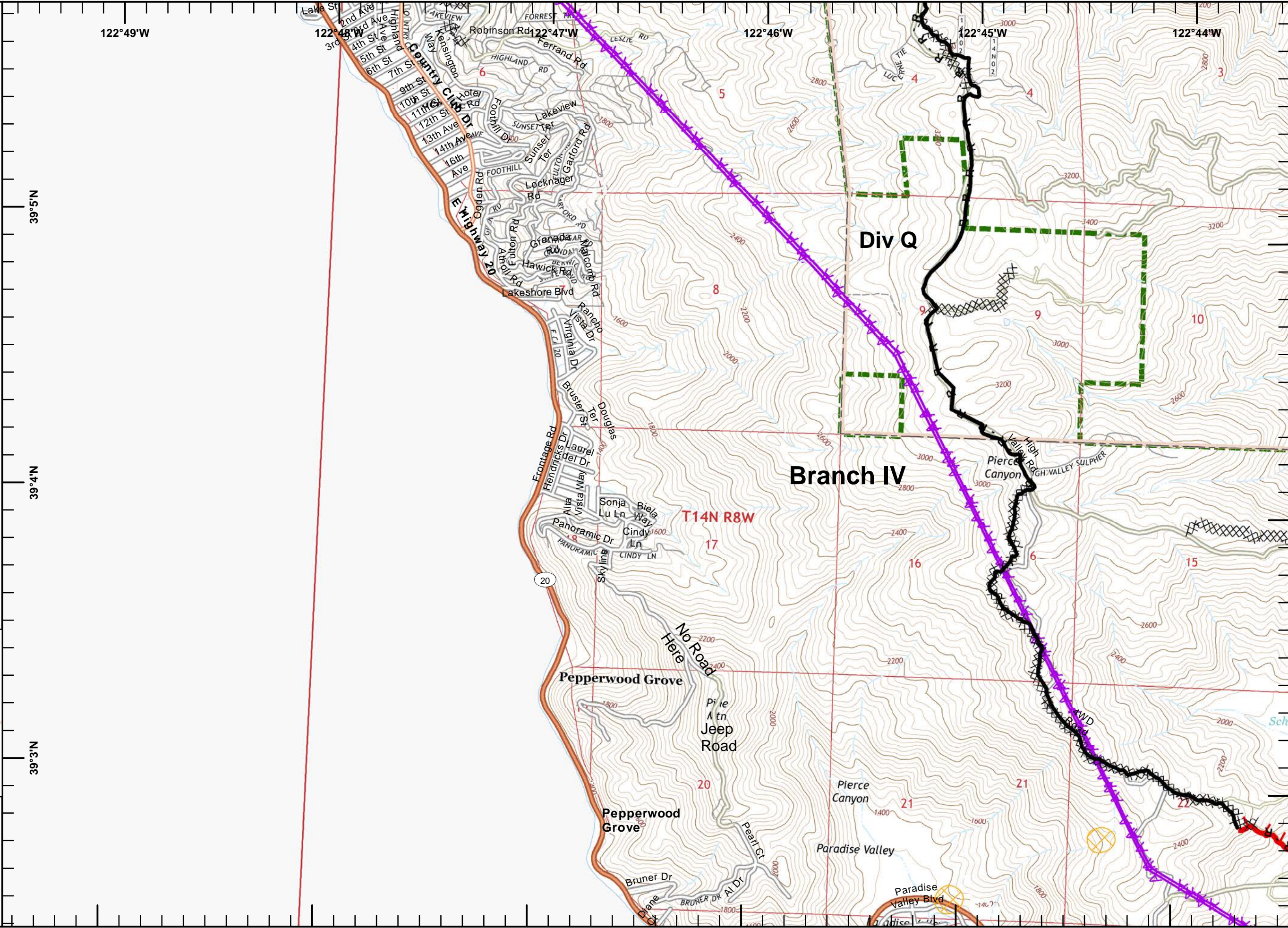
1	2	3	4	5	6
7	8	9	10	11	12
13	14	15	16	17	18
19	20	21	22	23	24
25	26	27	28	29	30



0 0.125 0.25 0.5 Miles

1:24,000

IMT2 GIS  
8/13/2018  
03:18 hrs



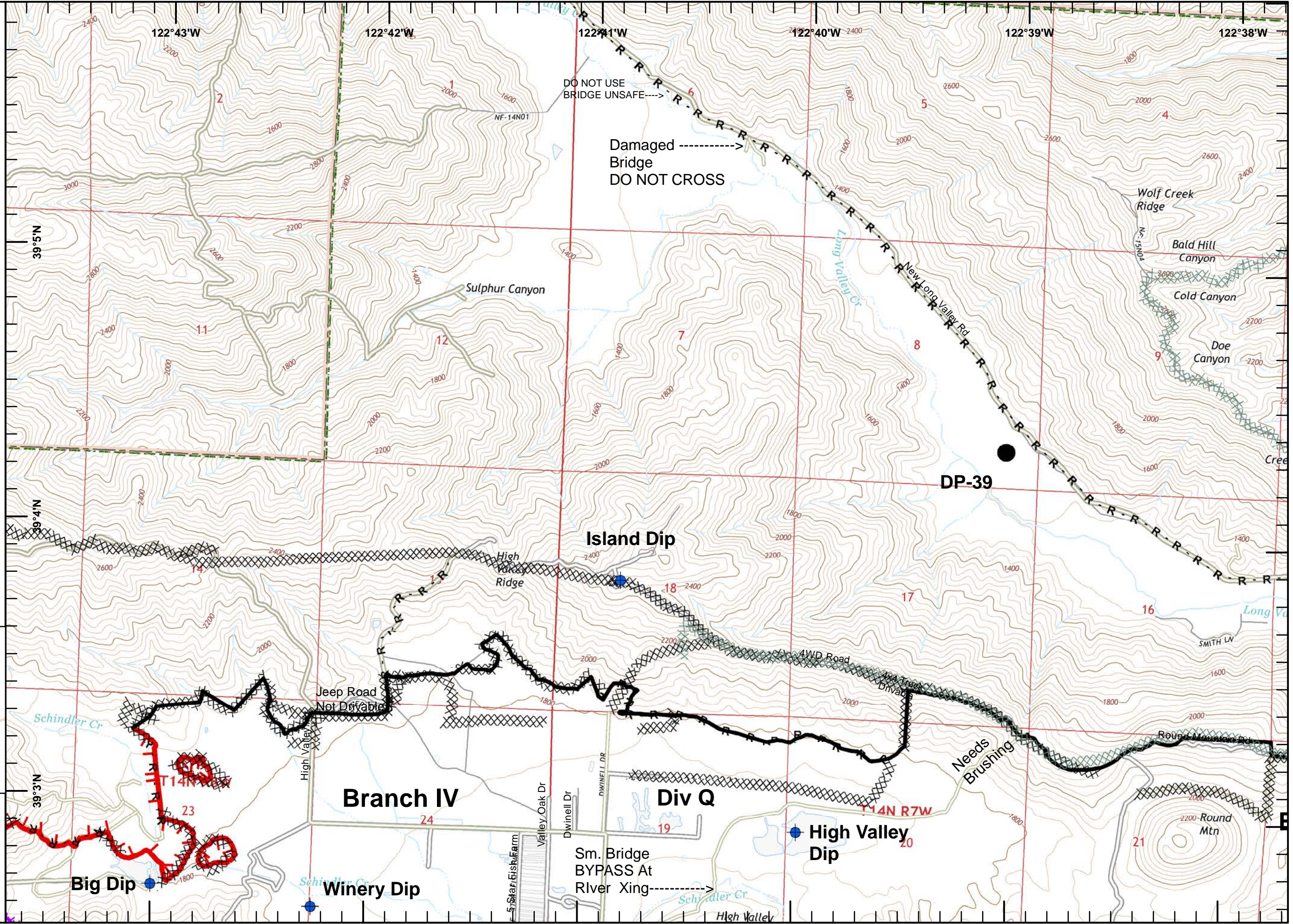


**IAP Ranch Fire**  
**Branch IV**  
**Mendocino Complex**  
**CA-MEU 008674**  
 0700 - 0700  
 August 13, 2018  
 Page 20 of 28

- Pawnee (2018) Dozer Line
- Dip Site
- Drop Point
- Uncontrolled Fire Edge
- Completed Line
- Completed Dozer Line
- Completed Hand Line
- Road as Completed Line
- Aerial Hazard
- USDA Forest Service

1	2	3	4	5	6
7	8	9	10	11	12
13	14	15	16	17	18
19	20	21	22	23	24
25	26	27	28	29	30

Miles  
 0 0.125 0.25 0.5  
 1:24,000  
 IMT2 GIS  
 8/13/2018  
 03:20 hrs





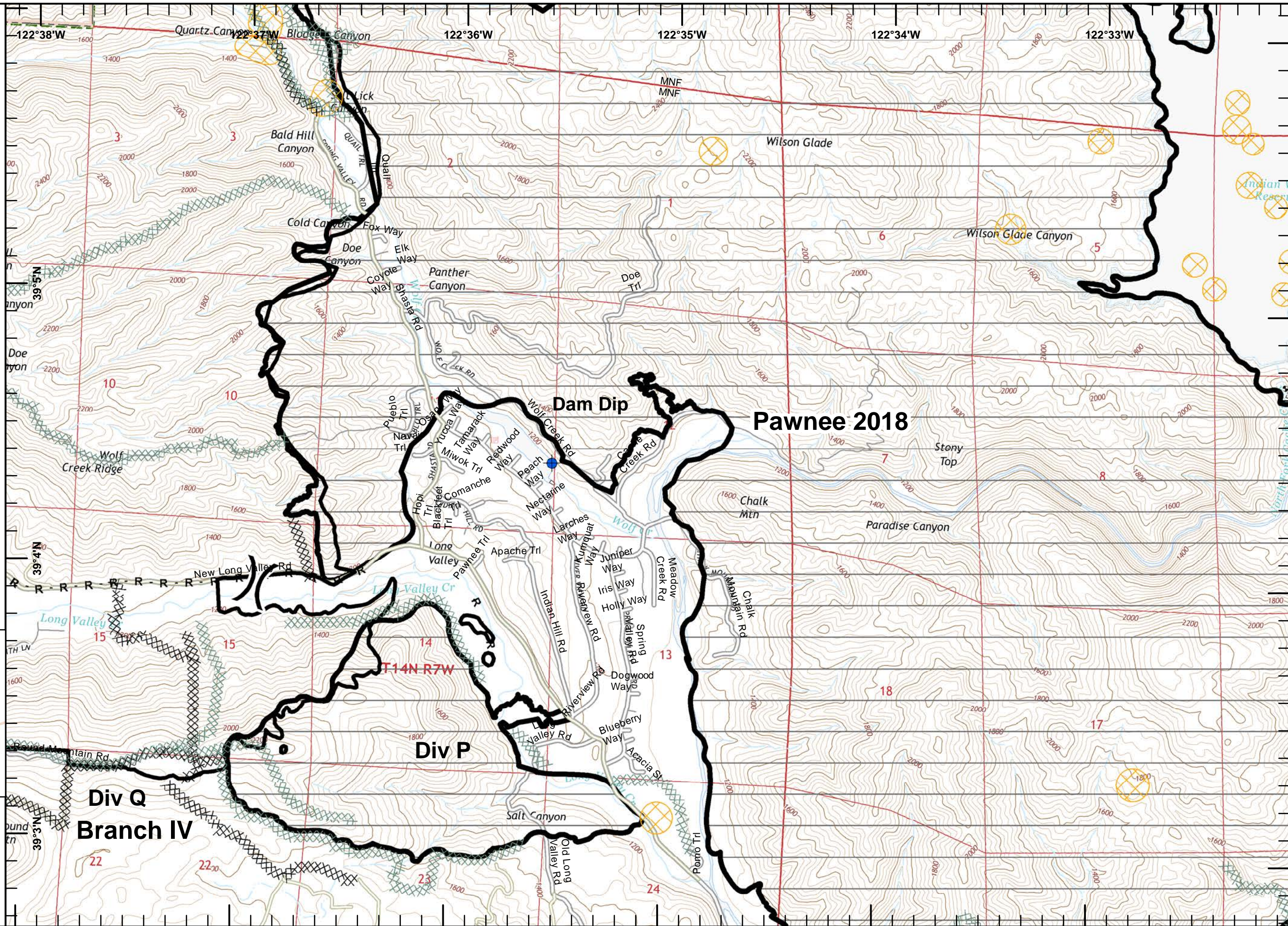
**IAP Ranch Fire**  
**Branch IV**  
**Mendocino Complex**  
**CA-MEU 008674**  
 0700 - 0700  
 August 13, 2018  
 Page 21 of 28

- Pawnee (2018) Dozer Line
- Division Break
- Dip Site
- Completed Line
- Completed Dozer Line
- Road as Completed Line
- Equipment Avoidance Areas
- USDA Forest Service

1	2	3	4	5	6
7	8	9	10	11	12
13	14	15	16	17	18
19	20	21	22	23	
24	25	26	27	28	

Miles  
 0 0.125 0.25 0.5

1:24,000  
 IMT2 GIS  
 8/13/2018  
 03:22 hrs



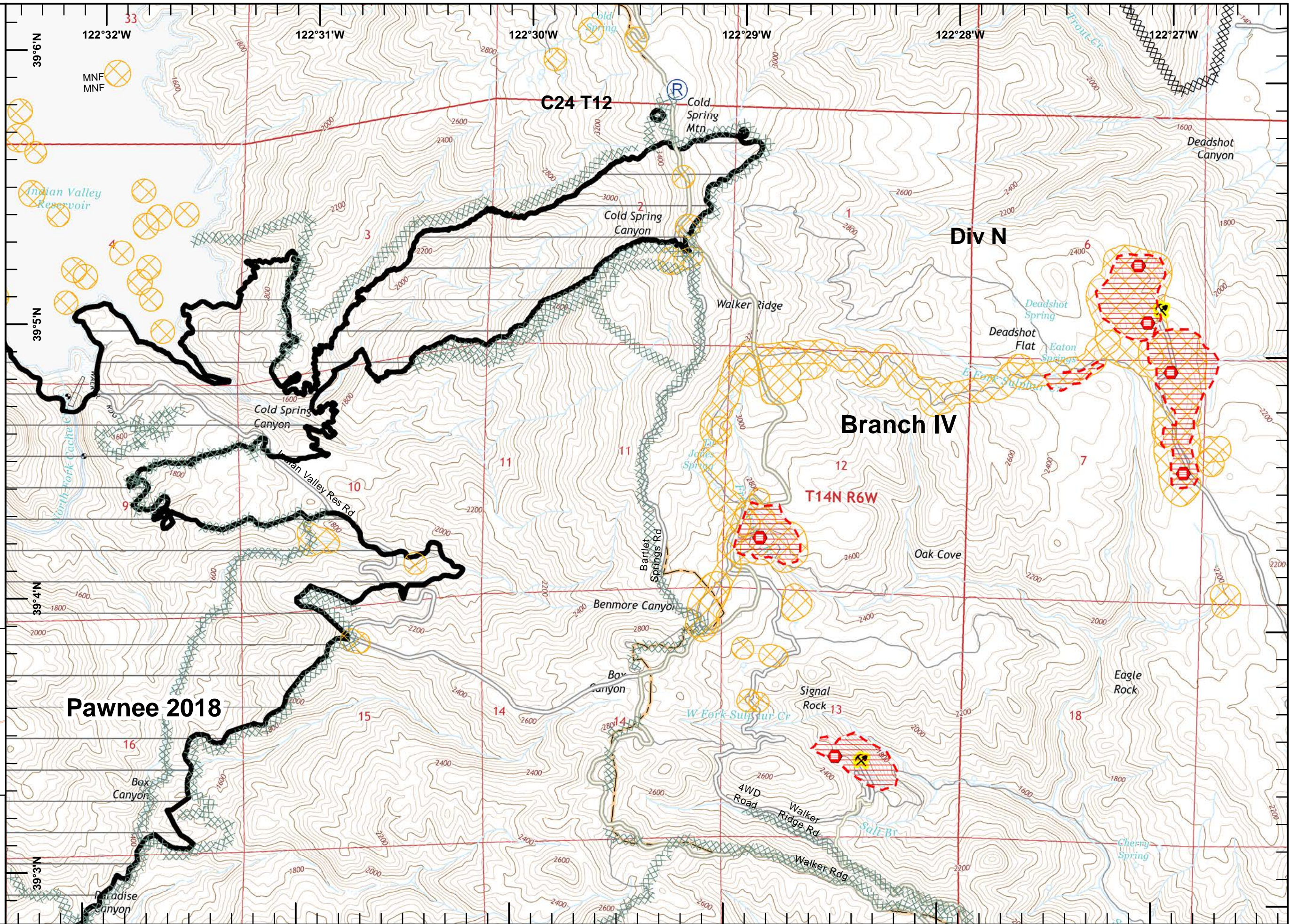


**IAP Ranch Fire**  
**Branch IV**  
**Mendocino Complex**  
**CA-MEU 008674**  
 0700 - 0700  
 August 13, 2018  
 Page 22 of 28

- Pawnee (2018) Dozer Line
- Repeater
- Completed Dozer Line
- Equipment Avoidance Areas
- Life Hazard
- Life Hazard Zone
- Mercury Mines

1	2	3	4	5	6
7	8	9	10	11	12
13	14	15	16	17	18
19	20	21	22	23	24
25	26	27	28	29	30

Miles  
 0 0.125 0.25 0.5  
**1:24,000**  
 IMT2 GIS  
 8/13/2018  
 03:24 hrs





**IAP Ranch Fire**  
 Branch IV  
 Mendocino Complex  
 CA-MEU 008674  
 0700 - 0700  
 August 13, 2018  
 Page 23 of 28

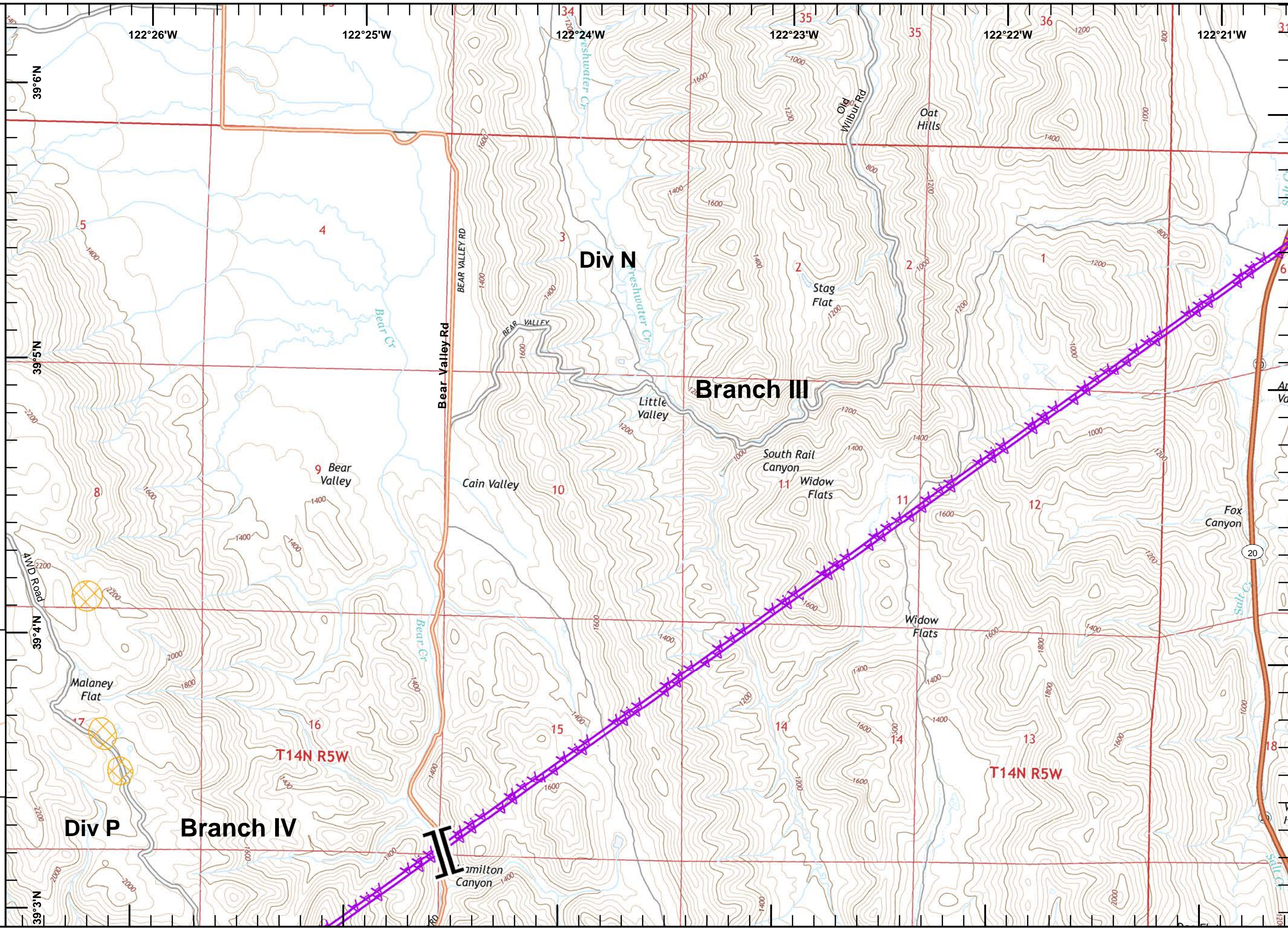
- Branch Break
- Equipment Avoidance Areas
- Aerial Hazard

1	2	3	4	5	6
7	8	9	10	11	12
13	14	15	16	17	18
19	20	21	22	23	24
25	26	27	28	29	30

Miles  
 0 0.125 0.25 0.5

**1:24,000**

IMT2 GIS  
 8/13/2018  
 03:25 hrs







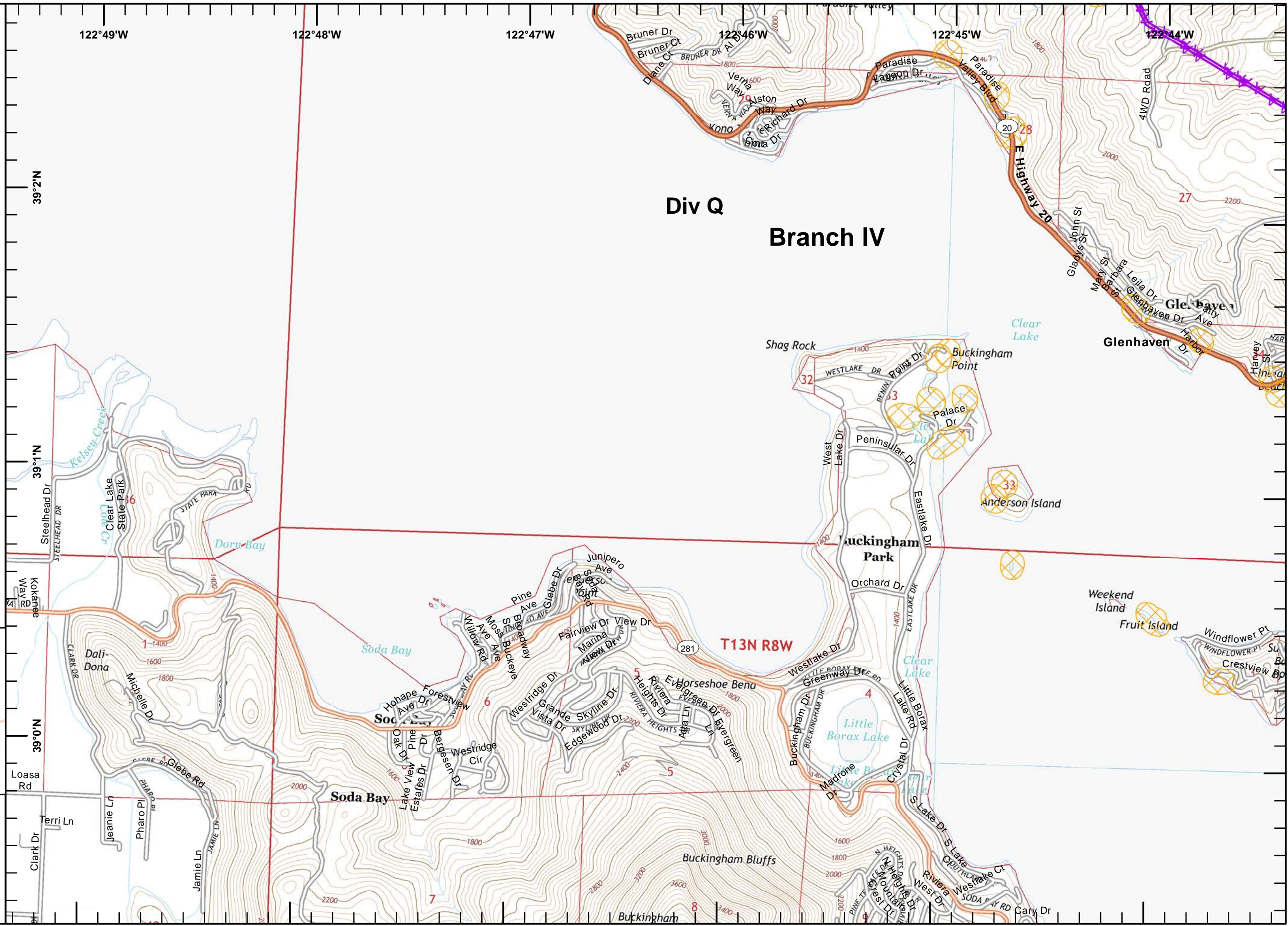
**IAP Ranch Fire**  
**Branch IV**  
**Mendocino Complex**  
**CA-MEU 008674**

0700 - 0700  
 August 13, 2018  
 Page 24 of 28

Equipment Avoidance Areas  
 Aerial Hazard

1	2	3	4	5	6
7	8	9	10	11	12
13	14	15	16	17	18
19	20	21	22	23	24
25	26	27	28	29	30

1:24,000  
 IMT2 GIS  
 8/13/2018  
 03:27 hrs



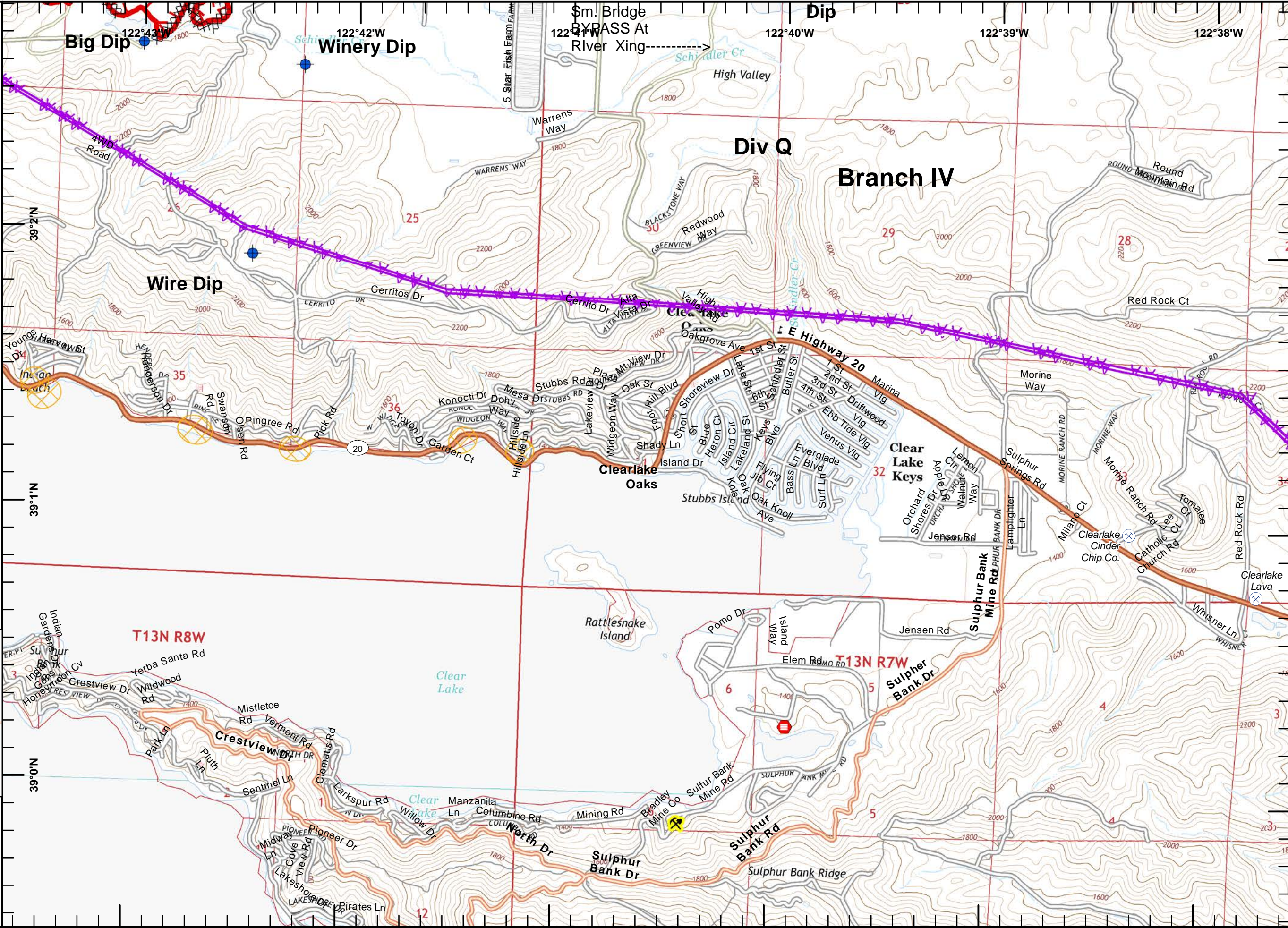


**IAP Ranch Fire**  
 Branch IV  
 Mendocino Complex  
 CA-MEU 008674  
 0700 - 0700  
 August 13, 2018  
 Page 25 of 28

- Dip Site
- Uncontrolled Fire Edge
- Completed Dozer Line
- Equipment Avoidance Areas
- Aerial Hazard
- Life Hazard
- Mercury Mines

1	2	3	4	5	6
7	8	9	10	11	12
13	14	15	16	17	18
19	20	21	22	23	24
24	25	26	27	28	29

Miles  
 0 0.125 0.25 0.5  
 1:24,000  
 IMT2 GIS  
 8/13/2018  
 03:28 hrs



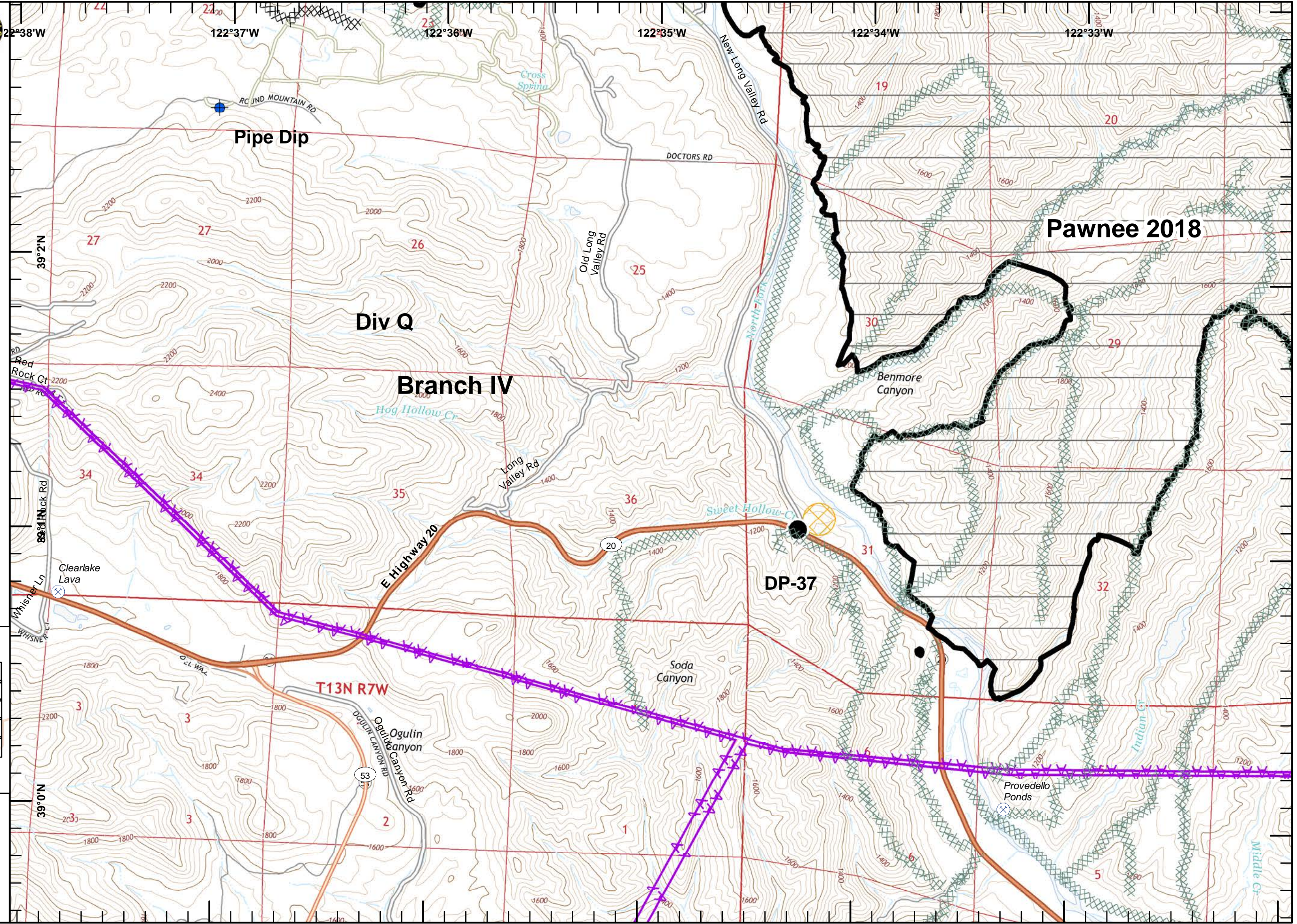


**IAP Ranch Fire**  
 Branch IV  
 Mendocino Complex  
 CA-MEU 008674  
 0700 - 0700  
 August 13, 2018  
 Page 26 of 28

- Pawnee (2018) Dozer Line
- Dip Site
- Drop Point
- Completed Dozer Line
- Equipment Avoidance Areas
- Aerial Hazard

1	2	3	4	5	6
7	8	9	10	11	12
13	14	15	16	17	18
19	20	21	22	23	24
25	26	27	28	29	30

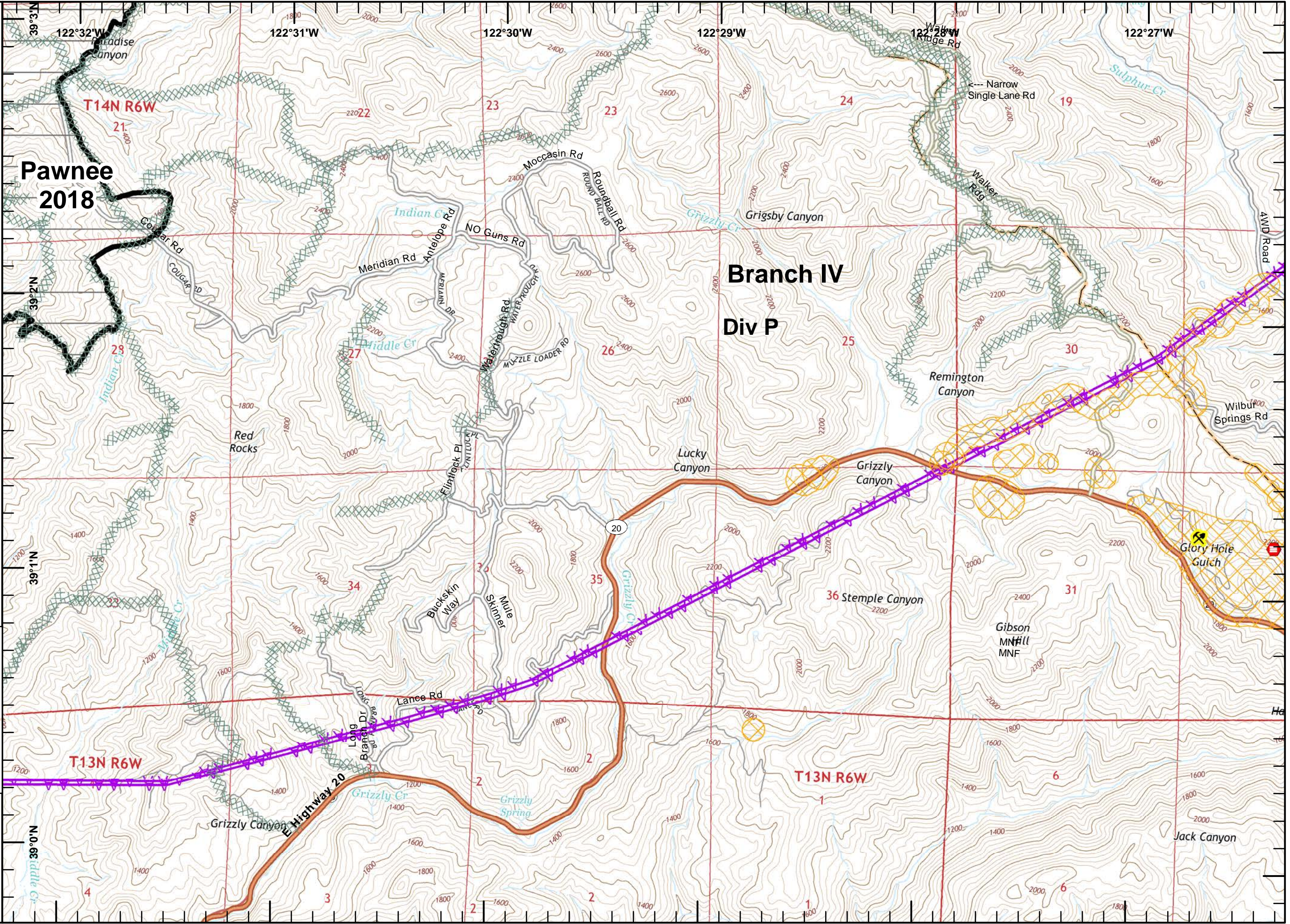
Miles  
 0 0.125 0.25 0.5  
 1:24,000  
 IMT2 GIS  
 8/13/2018  
 03:30 hrs



**Pawnee 2018**



**IAP Ranch Fire**  
**Branch IV**  
**Mendocino Complex**  
**CA-MEU 008674**  
 0700 - 0700  
 August 13, 2018  
 Page 27 of 28



- Pawnee (2018) Dozer Line
- Equipment Avoidance Areas
- Aerial Hazard
- Life Hazard
- Mercury Mines

1	2	3	4	5	6
7	8	9	10	11	12
13	14	15	16	17	18
19	20	21	22	23	24
25	26	27	28	29	30

Miles  
0 0.125 0.25 0.5

1:24,000

IMT2 GIS  
8/13/2018  
03:32 hrs



**IAP Ranch Fire**  
**Branch IV**  
**Mendocino Complex**  
**CA-MEU 008674**

0700 - 0700  
 August 13, 2018  
 Page 28 of 28

**[[** Branch Break

Equipment Avoidance Areas

Aerial Hazard

Life Hazard

Mercury Mines

1	2	3	4	5	6
7	8	9	10	11	12
13	14	15	16	17	18
19	20	21	22	23	24
25	26	27	28	29	30

Miles  
 0 0.125 0.25 0.5

**1:24,000**

IMT2 GIS  
 8/13/2018  
 03:33 hrs

