

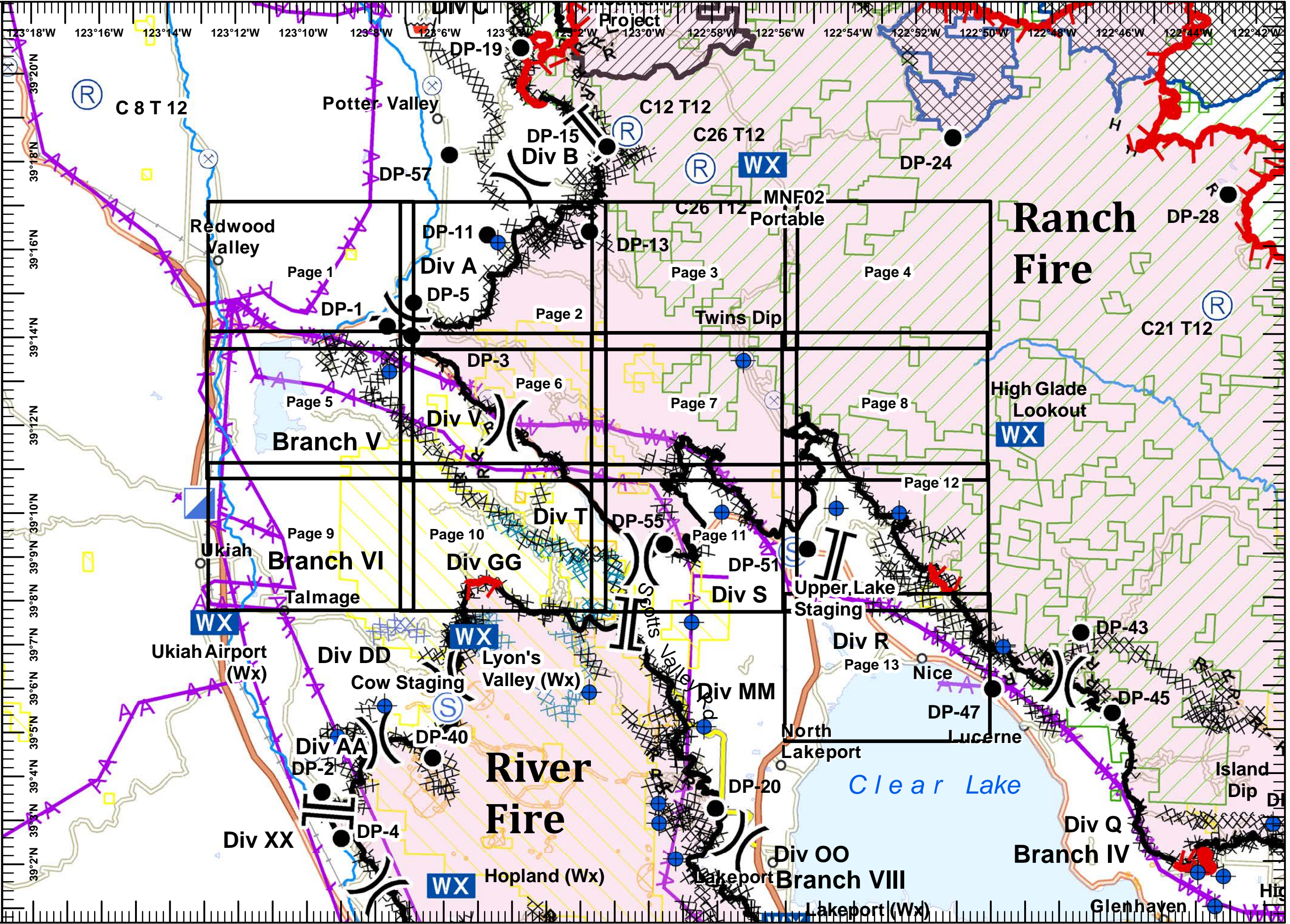


IAP Grid Ranch Fire
 Branch V
 Mendocino Complex
 CA-MEU 008674
 0700-0700
 August 13, 2018

- Division Break
- Branch Break
- Dip Site
- Drop Point
- Incident Command Post
- Mobile Weather Unit
- Repeater
- Retardant/Mud Pit
- Staging Area
- Uncontrolled Fire Edge
- Completed Line
- Completed Dozer Line
- Completed Hand Line
- Road as Completed Line
- Aerial Hazard
- Equipment Avoidance Areas
- Bureau of Land Management
- USDA Forest Service
- Active Mines (2010)
- Pawnee (2018) Dozer Line

Miles
 0 1 2

1:150,000
 IMT2 GIS
 8/13/2018
 03:23 hrs

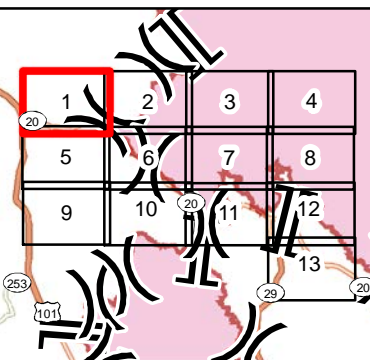




**IAP Ranch Fire
Branch V
Mendocino Complex
CA-MEU 008674**

0700 - 0700
August 13, 2018
Page 1 of 13

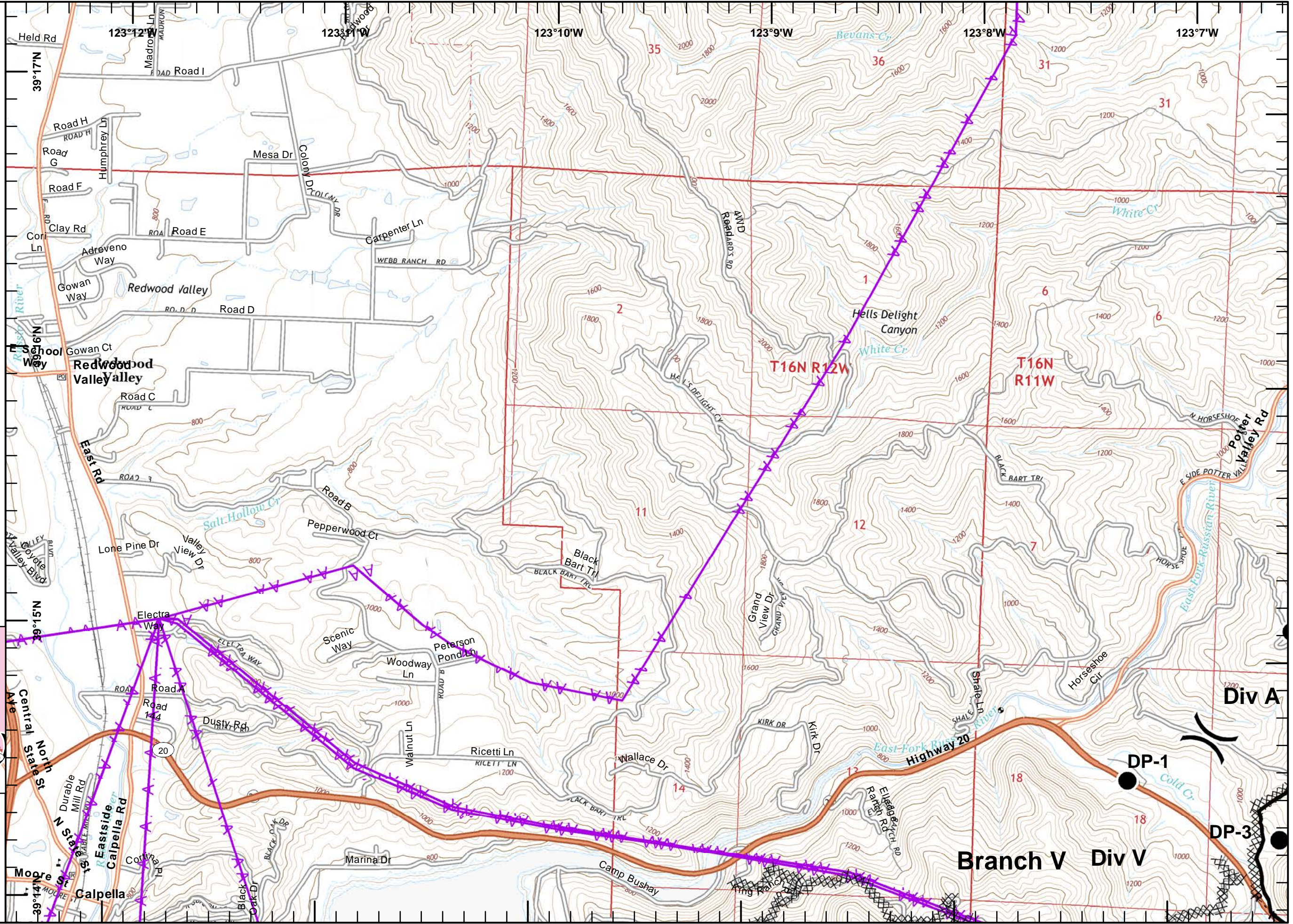
- Division Break
- Drop Point
- Completed Line
- Completed Dozer Line
- Road as Completed Line
- Aerial Hazard



Scale: 0 to 0.5 Miles

1:24,000

IMT2 GIS
8/13/2018
03:07 hrs

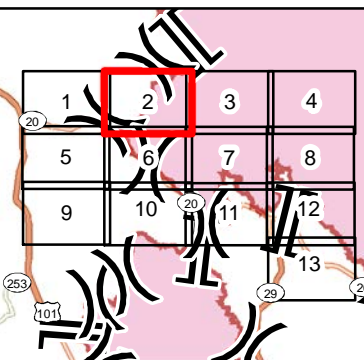




IAP Ranch Fire
Branch V
Mendocino Complex
CA-MEU 008674

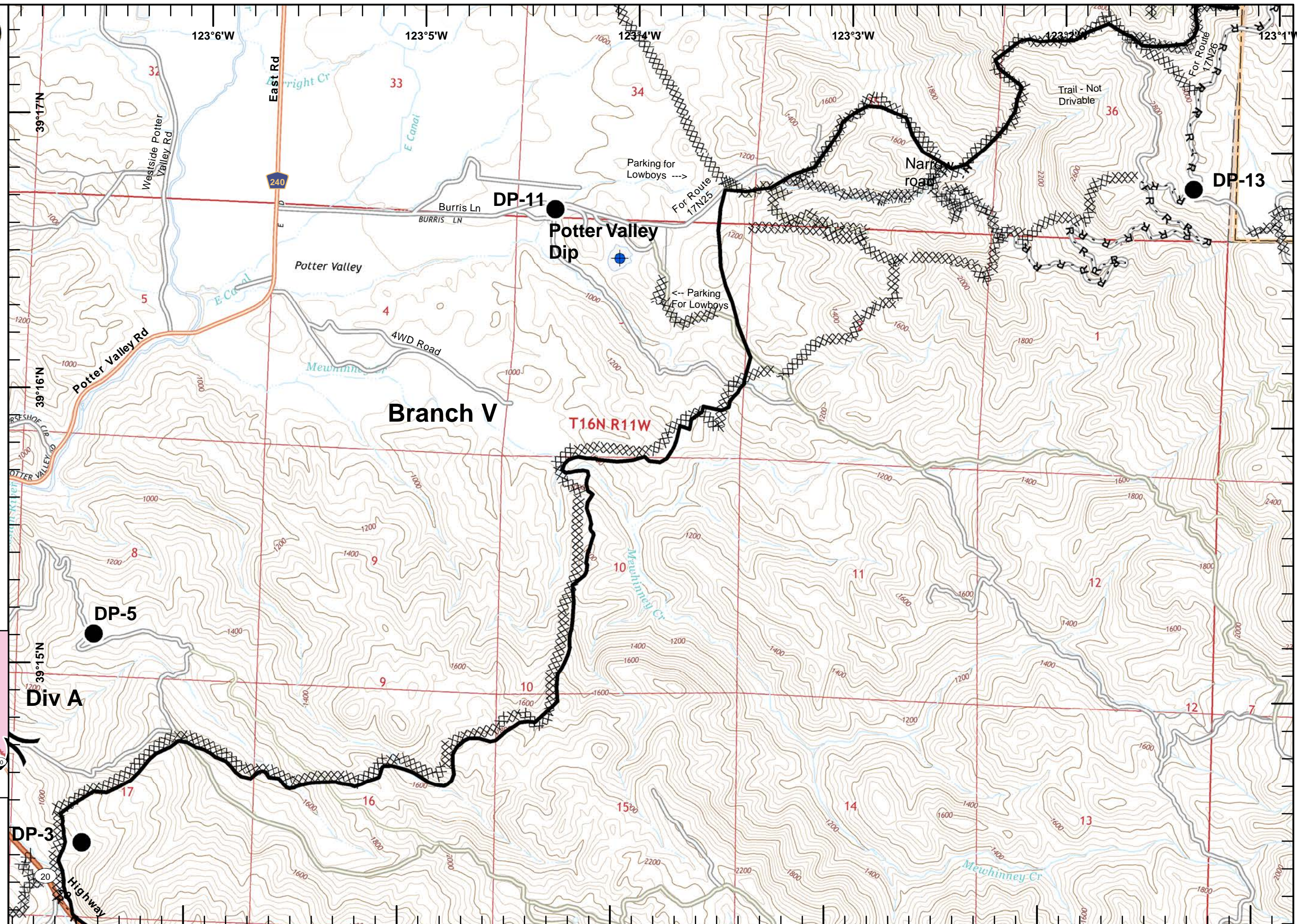
0700 - 0700
 August 13, 2018
 Page 2 of 13

- Division Break
- Dip Site
- Drop Point
- Completed Line
- Completed Dozer Line
- Completed Hand Line
- Road as Completed Line



1:24,000

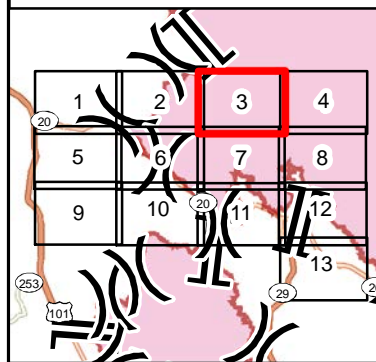
IMT2 GIS
 8/13/2018
 03:09 hrs





IAP Ranch Fire
 Branch V
 Mendocino Complex
 CA-MEU 008674
 0700 - 0700
 August 13, 2018
 Page 3 of 13

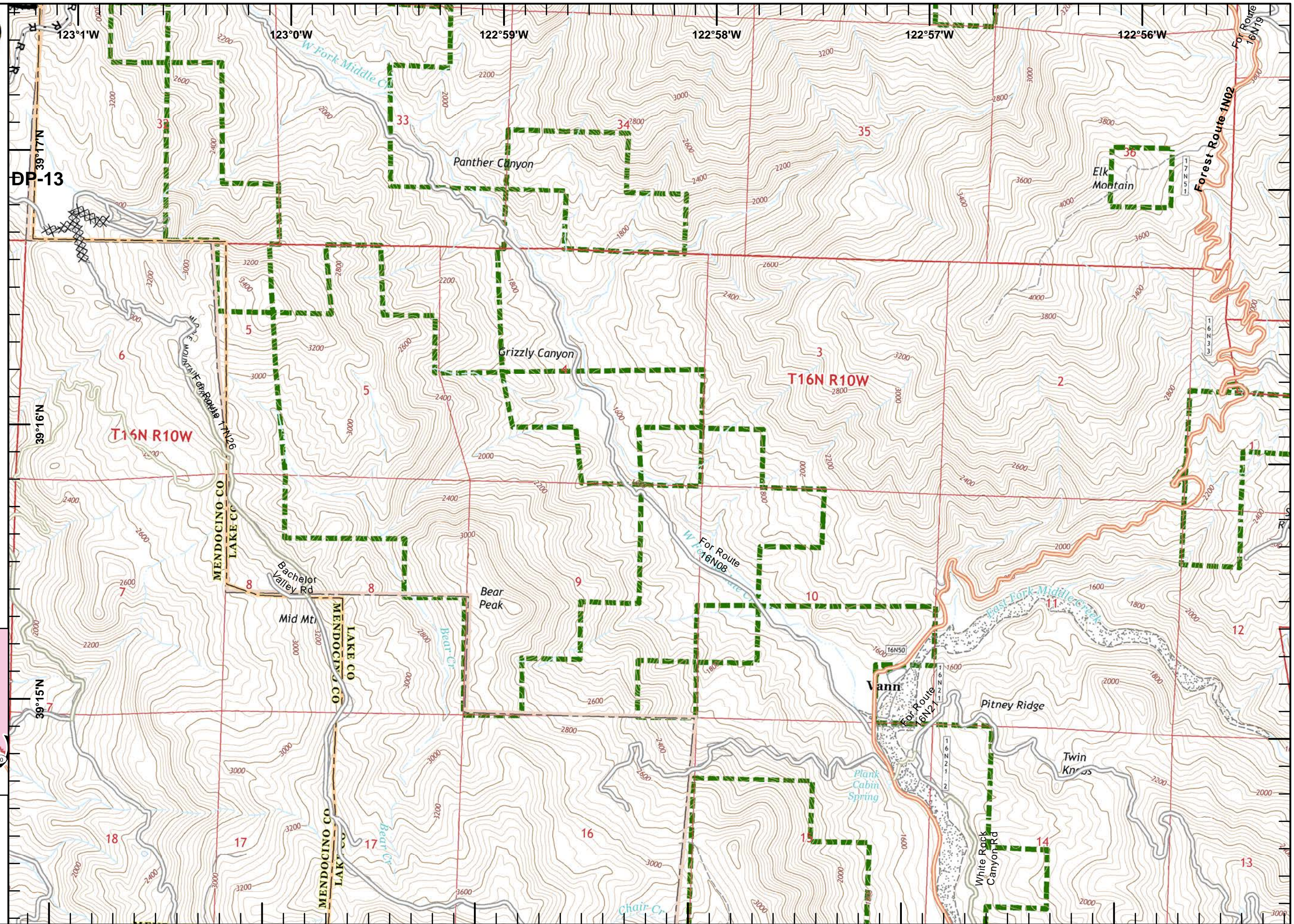
- Completed Line
- Completed Dozer Line
- Road as Completed Line
- USDA Forest Service



Miles
 0 0.125 0.25 0.5

1:24,000

IMT2 GIS
 8/13/2018
 03:11 hrs

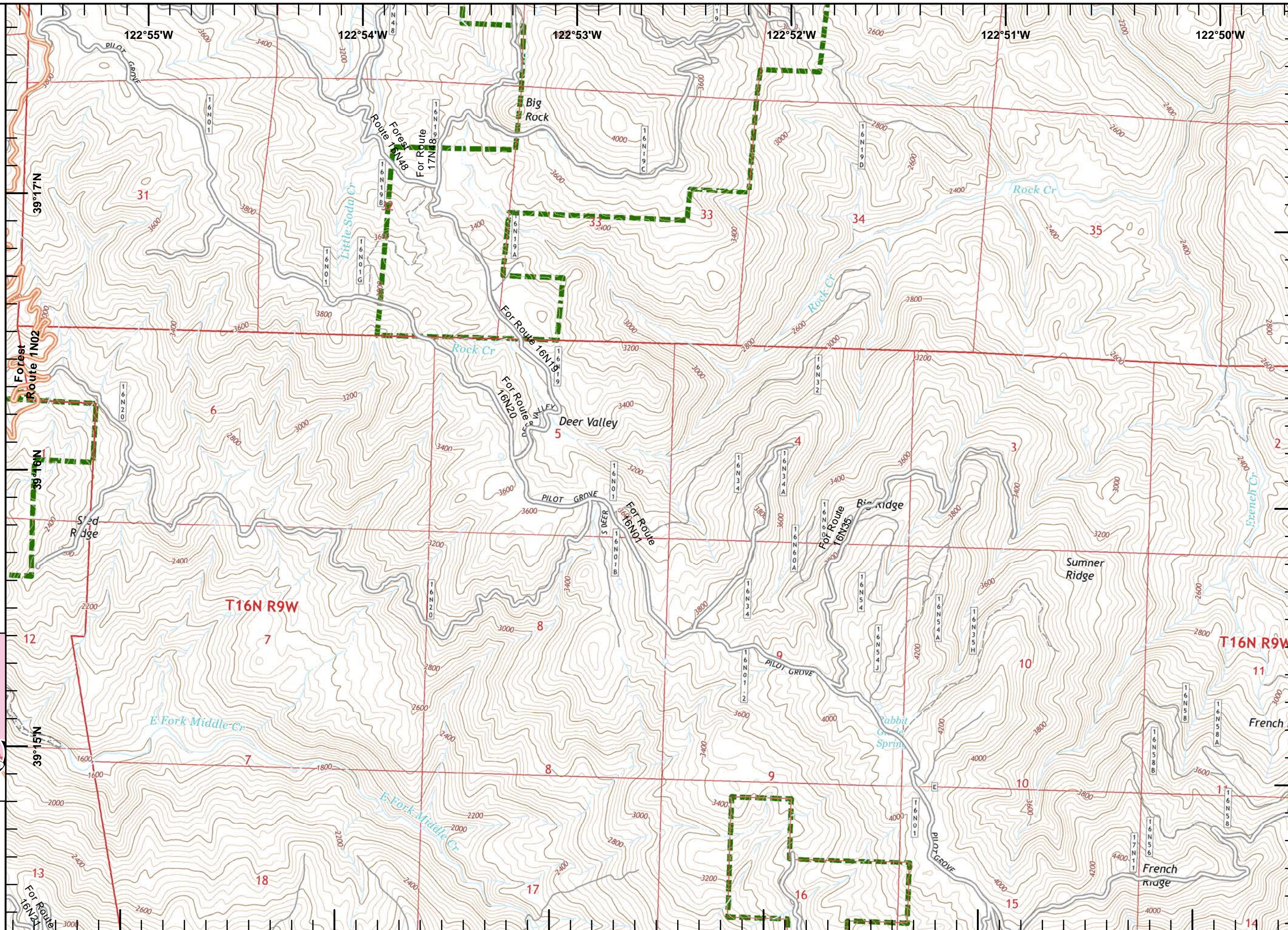
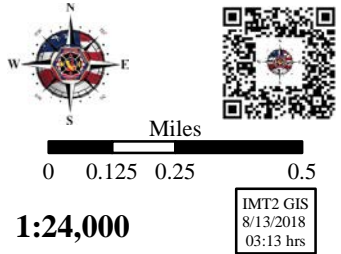
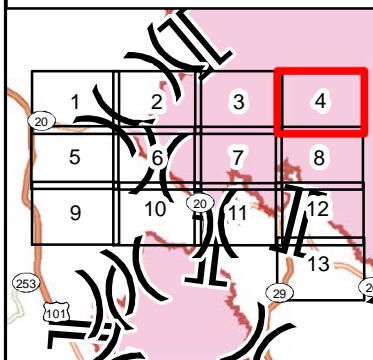




IAP Ranch Fire
Branch V
Mendocino Complex
CA-MEU 008674

0700 - 0700
August 13, 2018
Page 4 of 13

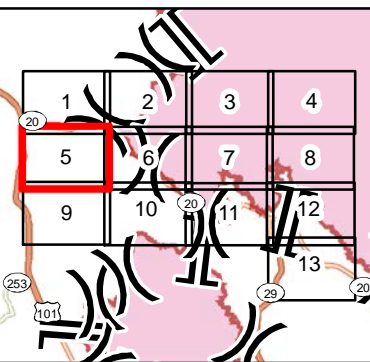
 USDA Forest Service



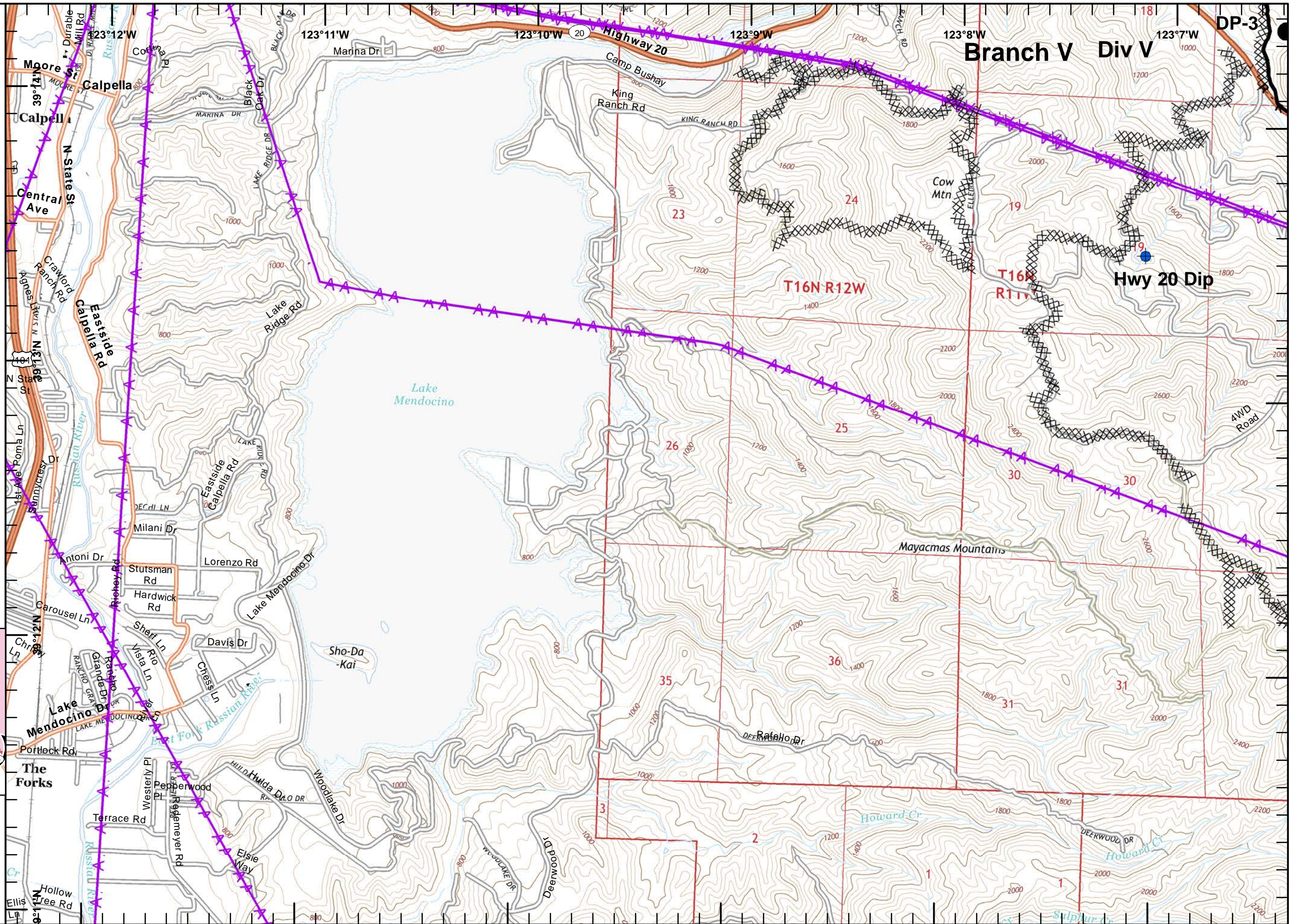


IAP Ranch Fire
Branch V
Mendocino Complex
CA-MEU 008674
 0700 - 0700
 August 13, 2018
 Page 5 of 13

- Dip Site
- Drop Point
- Completed Line
- Completed Dozer Line
- Road as Completed Line
- Aerial Hazard



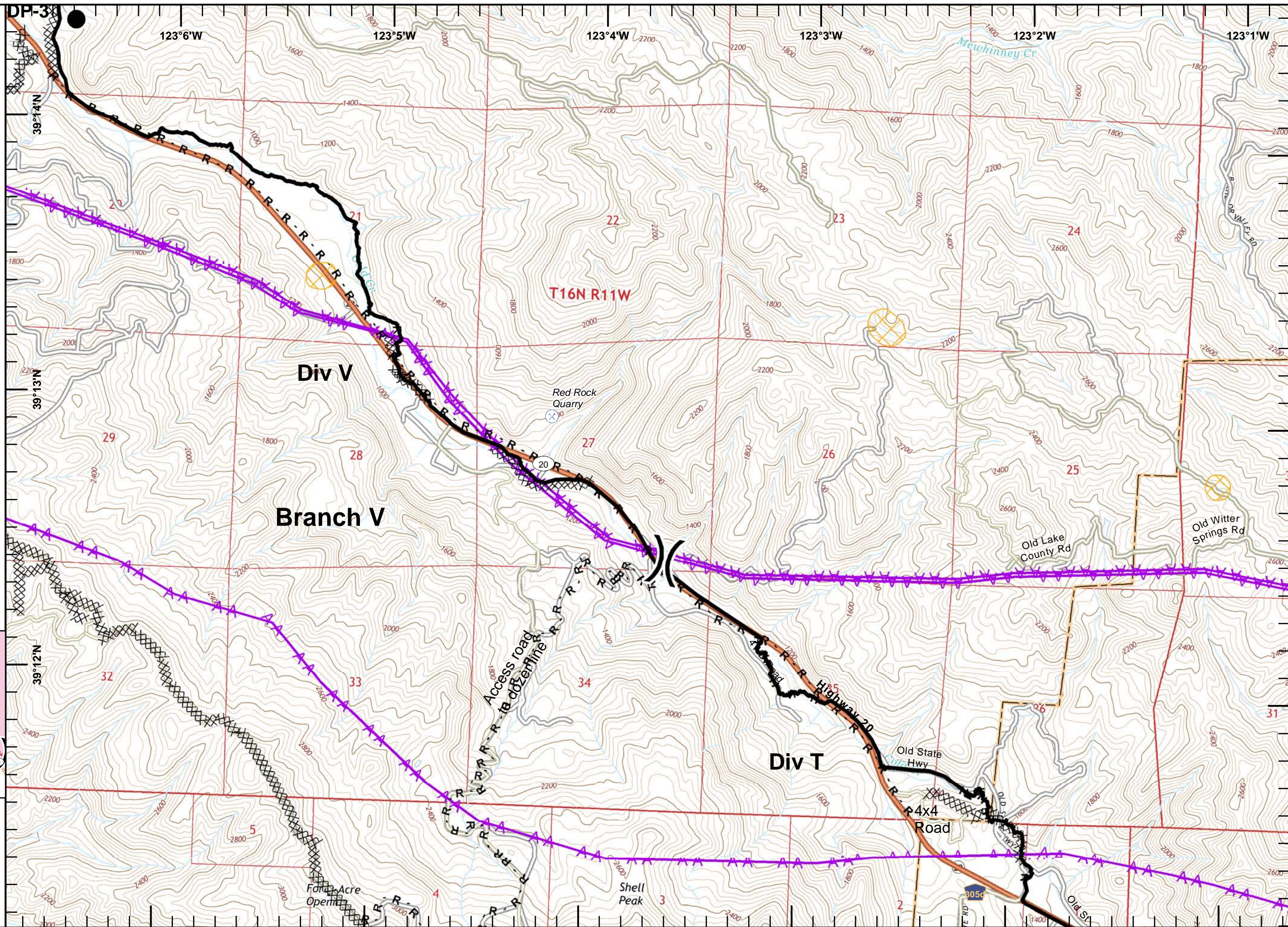

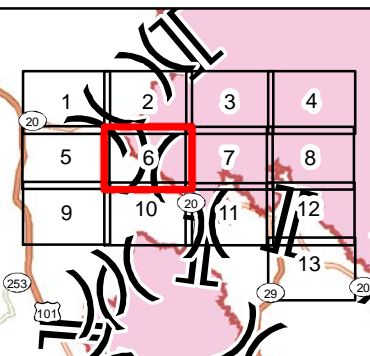
1:24,000
 IMT2 GIS
 8/13/2018
 03:14 hrs





IAP Ranch Fire
Branch V
Mendocino Complex
CA-MEU 008674
 0700 - 0700
 August 13, 2018
 Page 6 of 13

- Division Break
- Drop Point
- Completed Line
- Completed Dozer Line
- Completed Hand Line
- Road as Completed Line
- Equipment Avoidance Areas
- Aerial Hazard

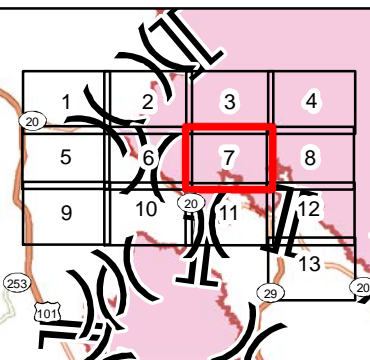




IAP Ranch Fire
Branch V
Mendocino Complex
CA-MEU 008674

0700 - 0700
 August 13, 2018
 Page 7 of 13

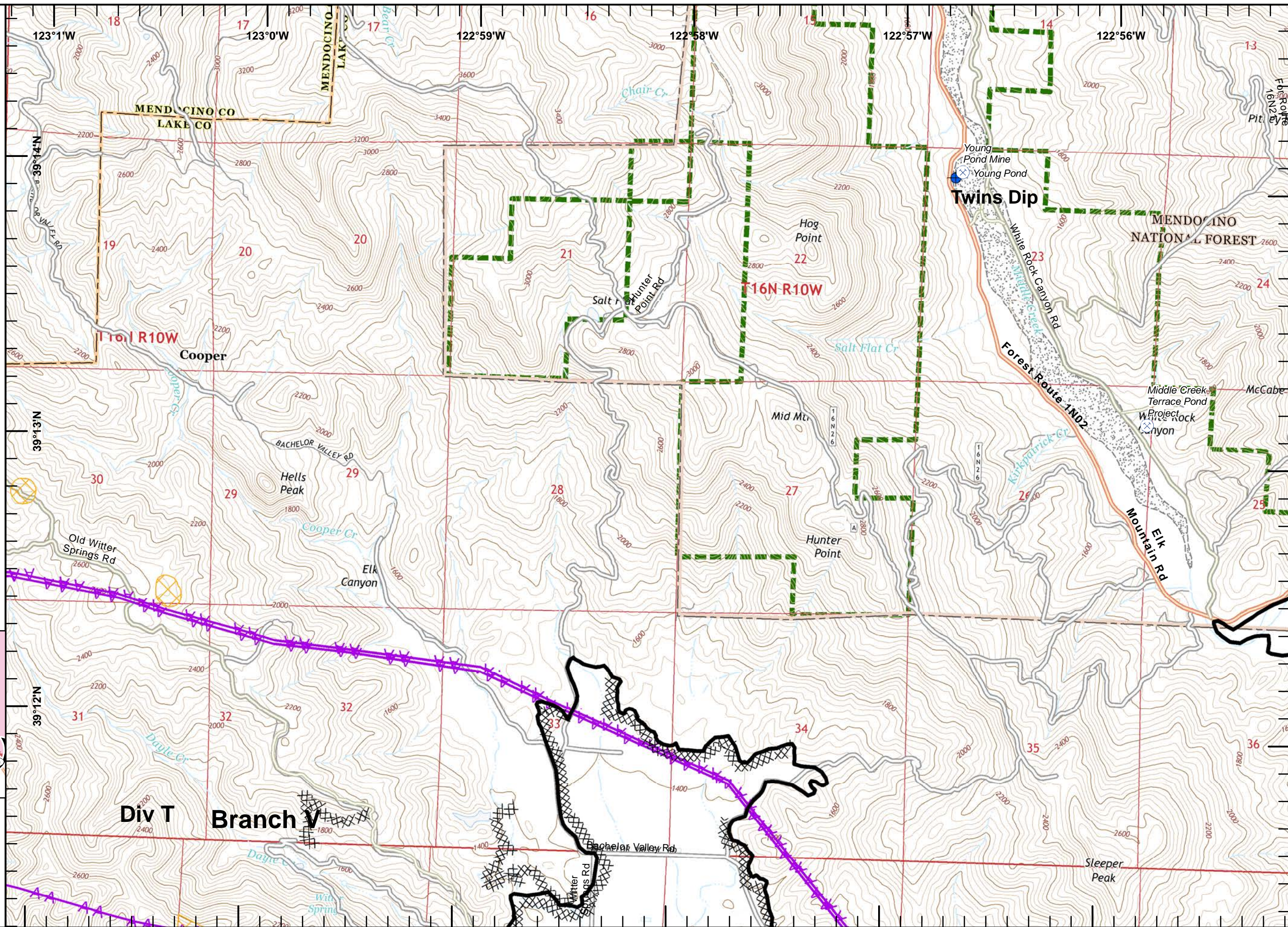
- Dip Site
- Completed Line
- Completed Dozer Line
- Equipment Avoidance Areas
- Aerial Hazard
- USDA Forest Service
- Equipment Avoidance Areas



Miles
 0 0.125 0.25 0.5

1:24,000





IMT2 GIS
 8/13/2018
 03:20 hrs

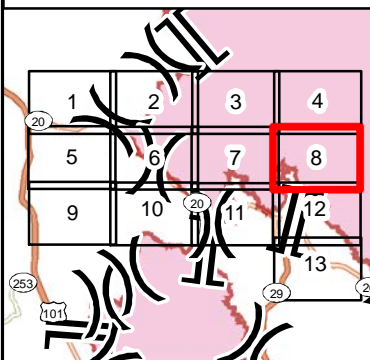




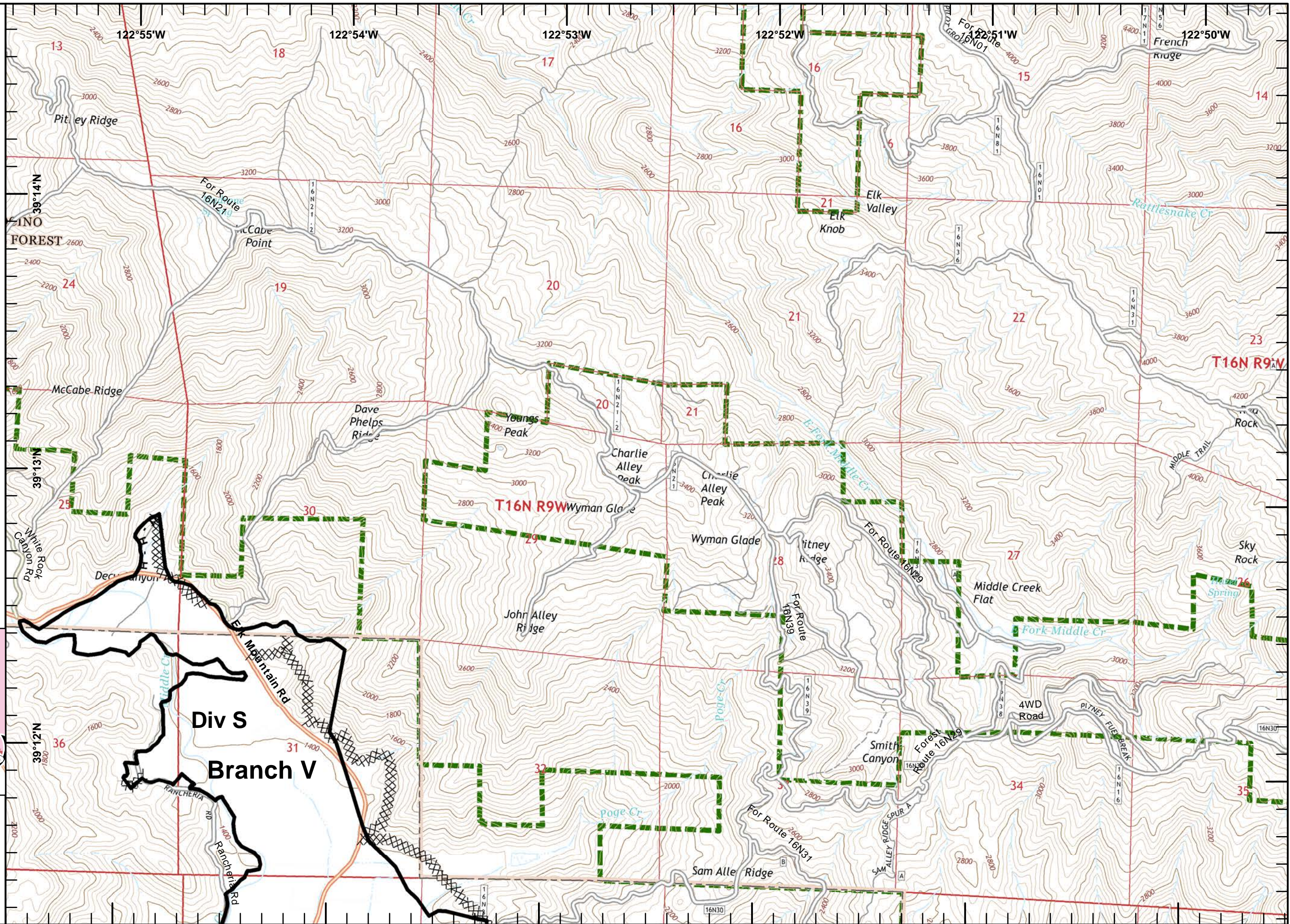
IAP Ranch Fire
Branch V
Mendocino Complex
CA-MEU 008674

0700 - 0700
 August 13, 2018
 Page 8 of 13

-  Completed Line
-  Completed Dozer Line
-  Completed Hand Line
-  USDA Forest Service



1:24,000
 IMT2 GIS
 8/13/2018
 03:22 hrs

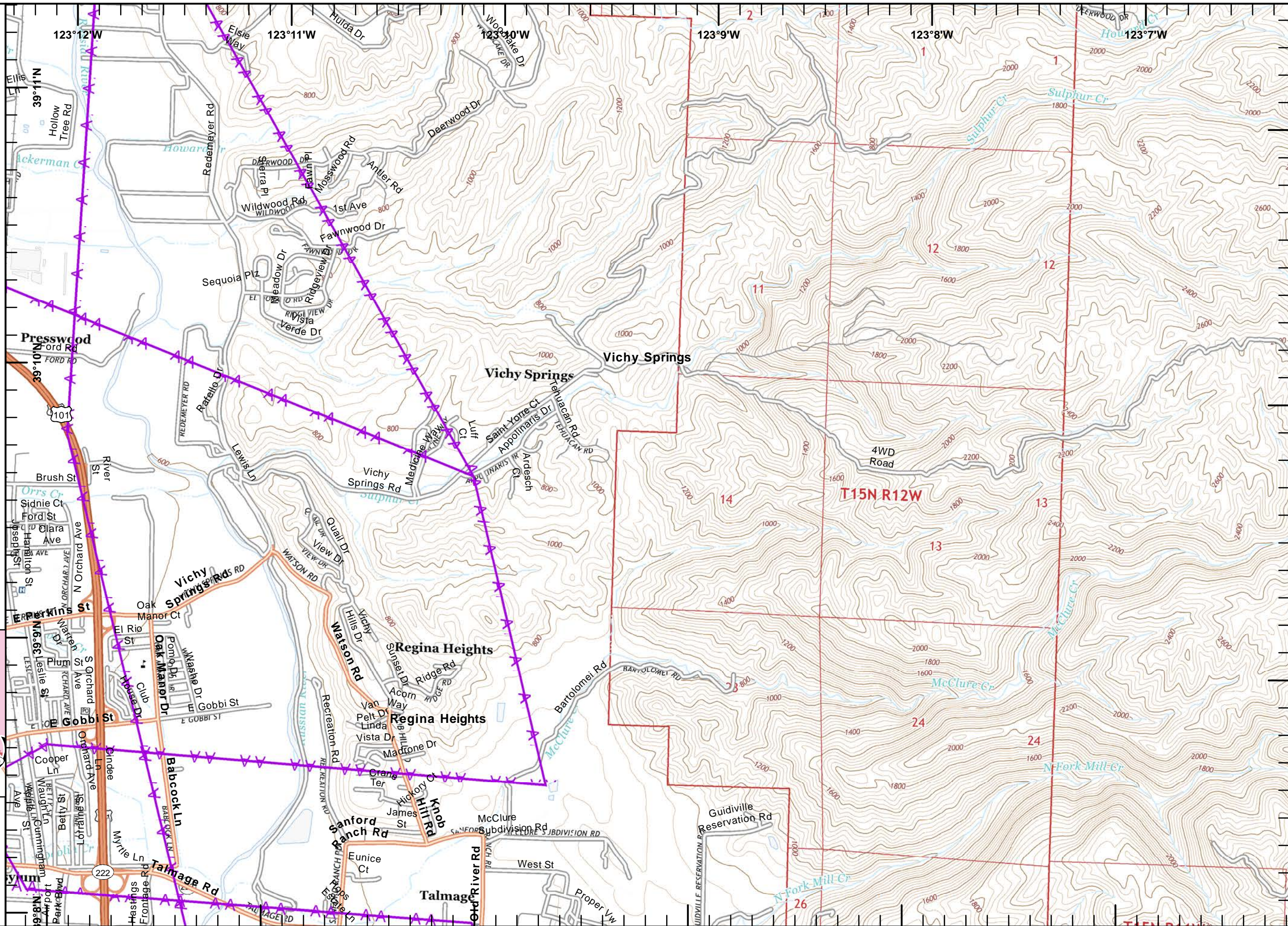

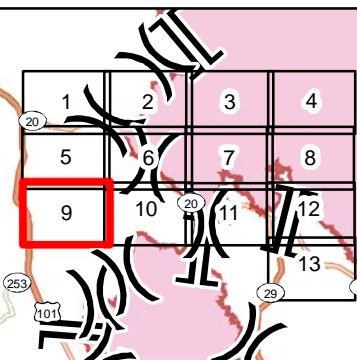




IAP Ranch Fire
Branch V
Mendocino Complex
CA-MEU 008674








0700 - 0700
 August 13, 2018
 Page 9 of 13

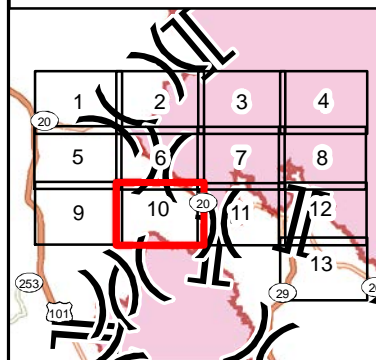
AA Aerial Hazard





IAP Ranch Fire
Branch V
Mendocino Complex
CA-MEU 008674
 0700 - 0700
 August 13, 2018
 Page 10 of 13

-  Uncontrolled Fire Edge
-  Completed Line
-  Completed Dozer Line
-  Completed Hand Line
-  Road as Completed Line
-  Aerial Hazard
-  Equipment Avoidance Areas

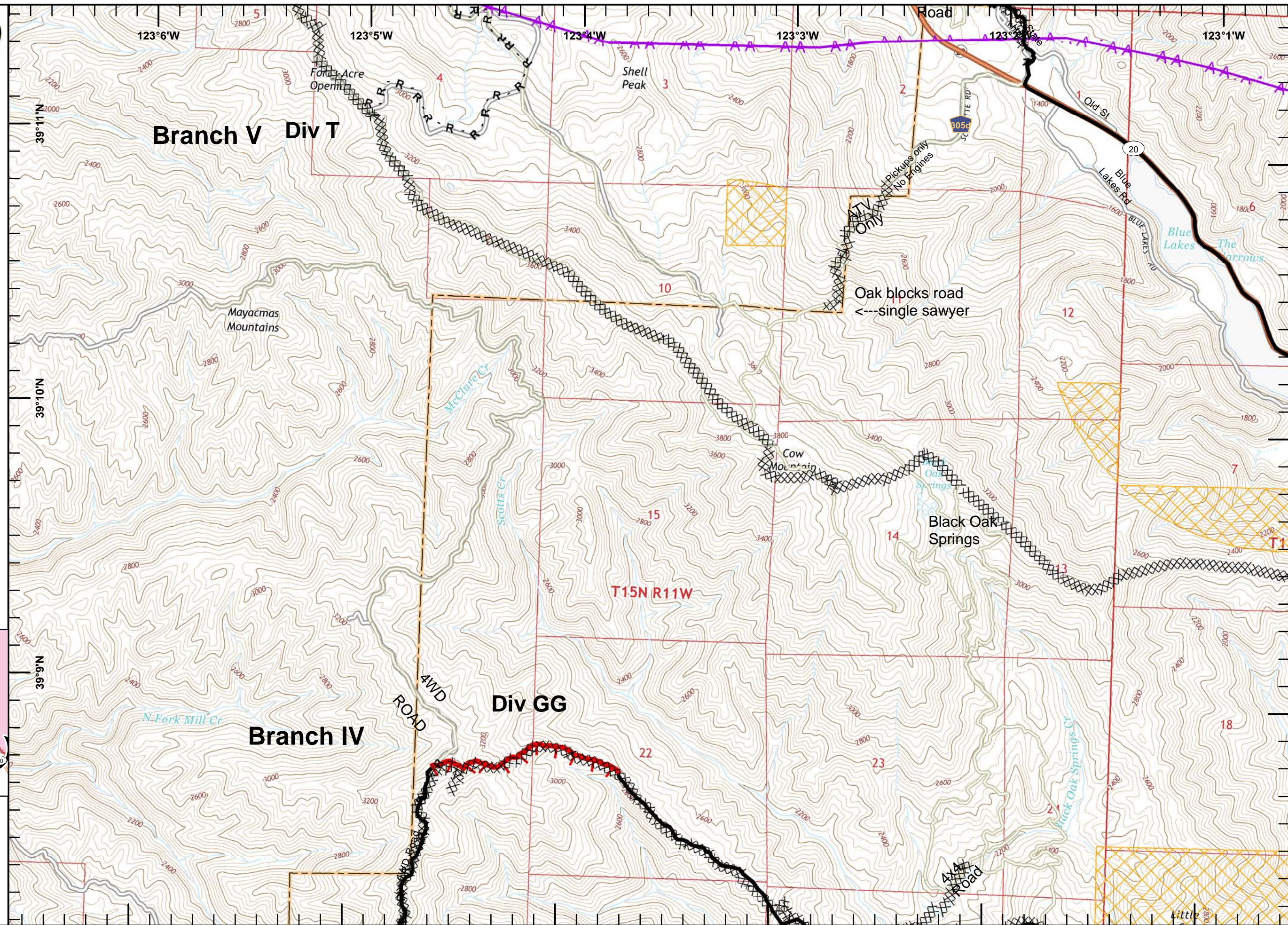





Miles
 0 0.125 0.25 0.5

1:24,000

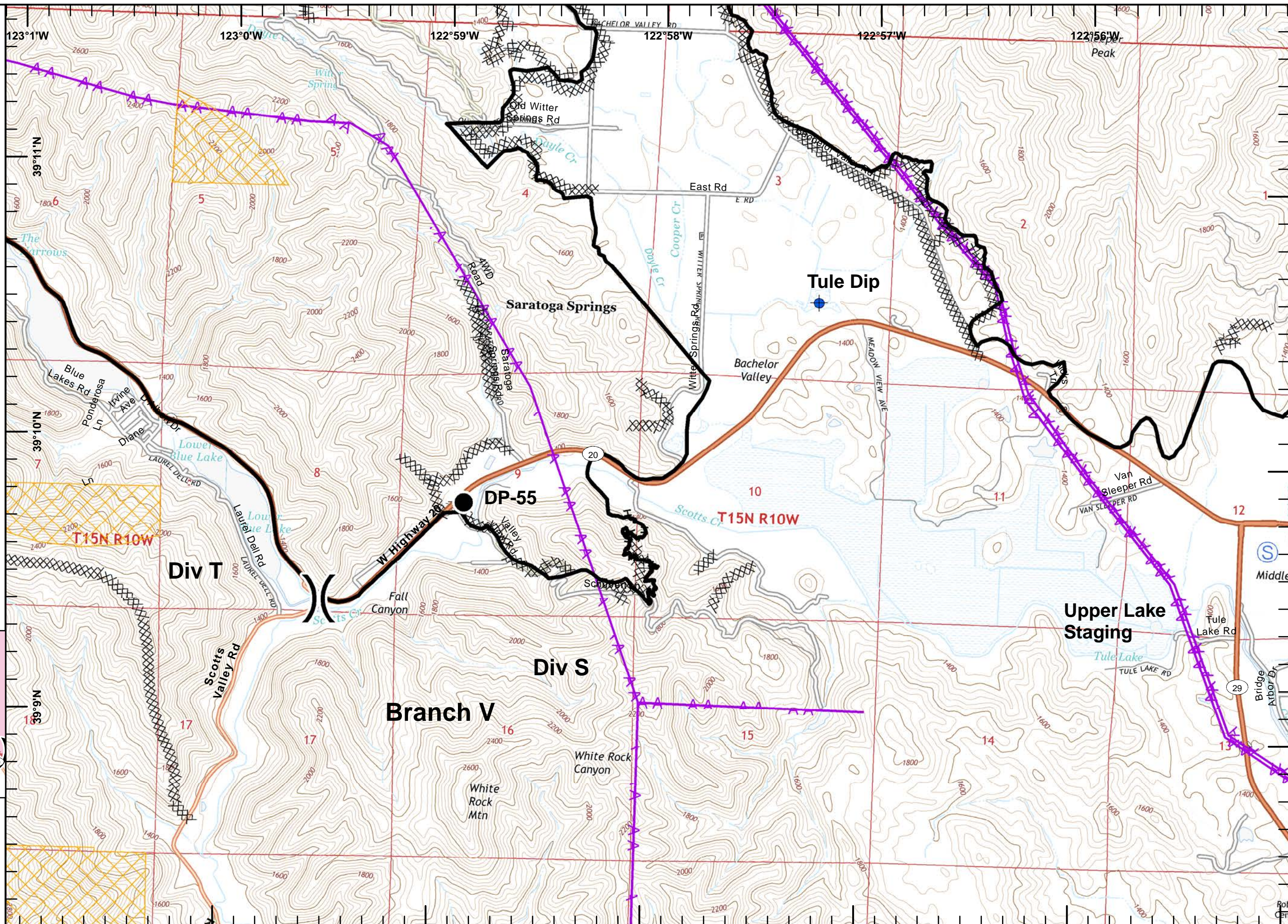

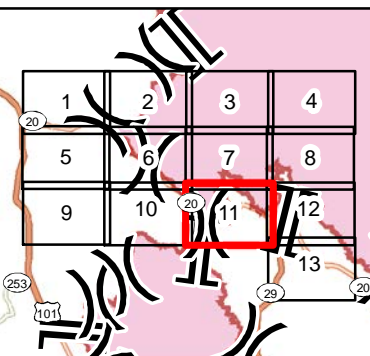
IMT2 GIS
 8/13/2018
 03:27 hrs





IAP Ranch Fire
Branch V
Mendocino Complex
CA-MEU 008674
 0700 - 0700
 August 13, 2018
 Page 11 of 13

- Division Break
- Dip Site
- Drop Point
- Staging Area
- Completed Line
- Completed Dozer Line
- Completed Hand Line
- Road as Completed Line
- Aerial Hazard
- Equipment Avoidance Areas

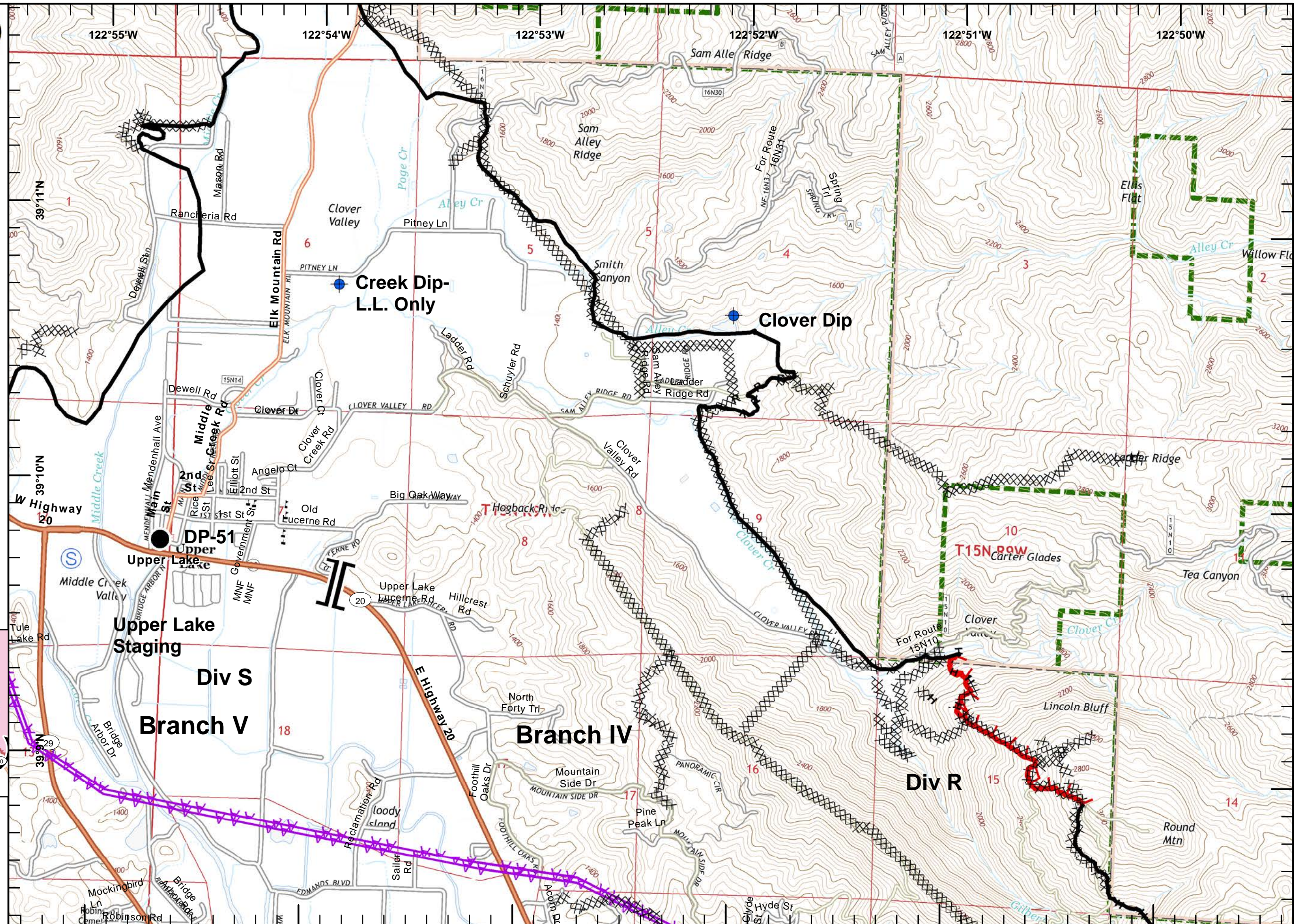

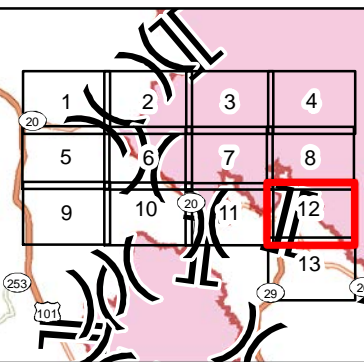




IAP Ranch Fire
Branch V
Mendocino Complex
CA-MEU 008674

0700 - 0700
 August 13, 2018
 Page 12 of 13







- Branch Break
- Dip Site
- Drop Point
- Staging Area
- Uncontrolled Fire Edge
- Completed Line
- Completed Dozer Line
- Completed Hand Line
- Road as Completed Line
- Aerial Hazard
- USDA Forest Service

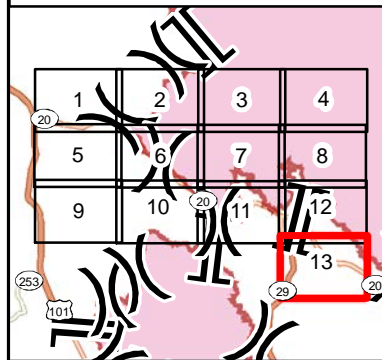




IAP Ranch Fire
Branch V
Mendocino Complex
CA-MEU 008674

0700 - 0700
 August 13, 2018
 Page 13 of 13

-  Completed Line
-  Completed Dozer Line
-  Completed Hand Line
-  Road as Completed Line
-  Aerial Hazard
-  USDA Forest Service



1:24,000
 IMT2 GIS
 8/13/2018
 03:37 hrs

