








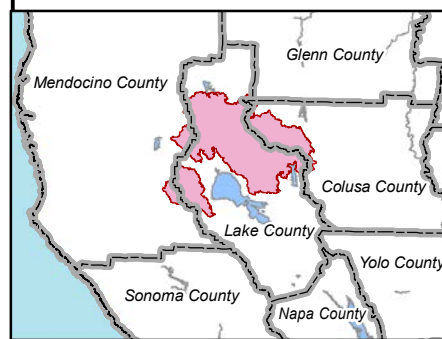


# PUBLIC INFORMATION MAP

**Mendocino Complex  
CA-MEU-008674  
August 15, 2018  
For Information Call  
(707) 574-8261**

-  Incident Command Post
-  Uncontrolled Fire Edge
-  Completed Line
-  Completed Dozer Line
-  USDA Forest Service
-  County Boundary
-  Pine Mountain Project
-  Wilderness Area
-  Fire Perimeter



Miles  
0 1.75 3.5 7

1:225,000  
Datum: NAD 83

DISCLAIMER:  
The displayed incident data is approximate and should only be used for informational purposes. The information contained in supporting base layers was generated from GIS data maintained by different

M12 001  
August 14, 2018  
2204 hrs