



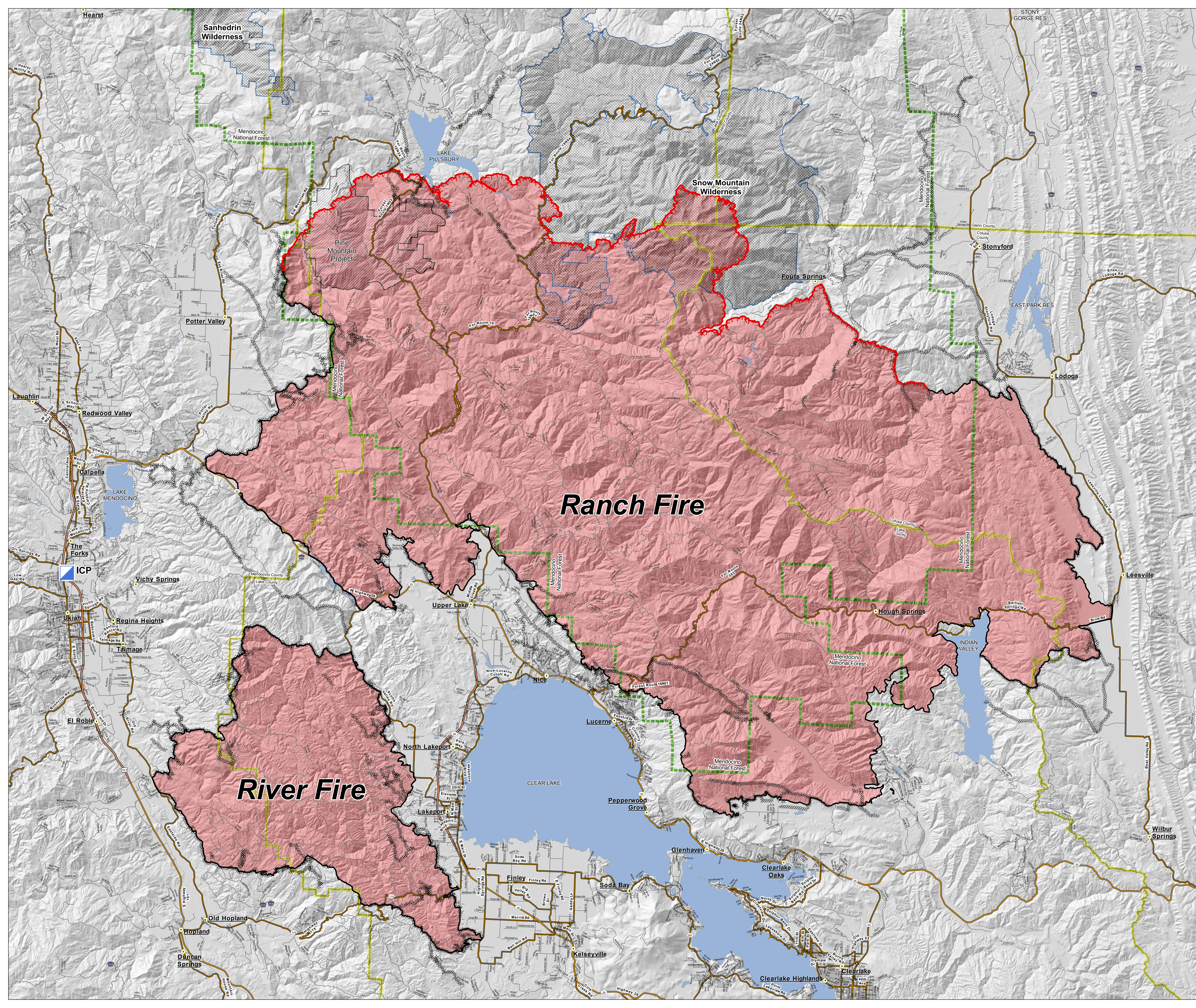
# PUBLIC INFORMATION

## Mendocino Complex

### Ranch Fire River Fire

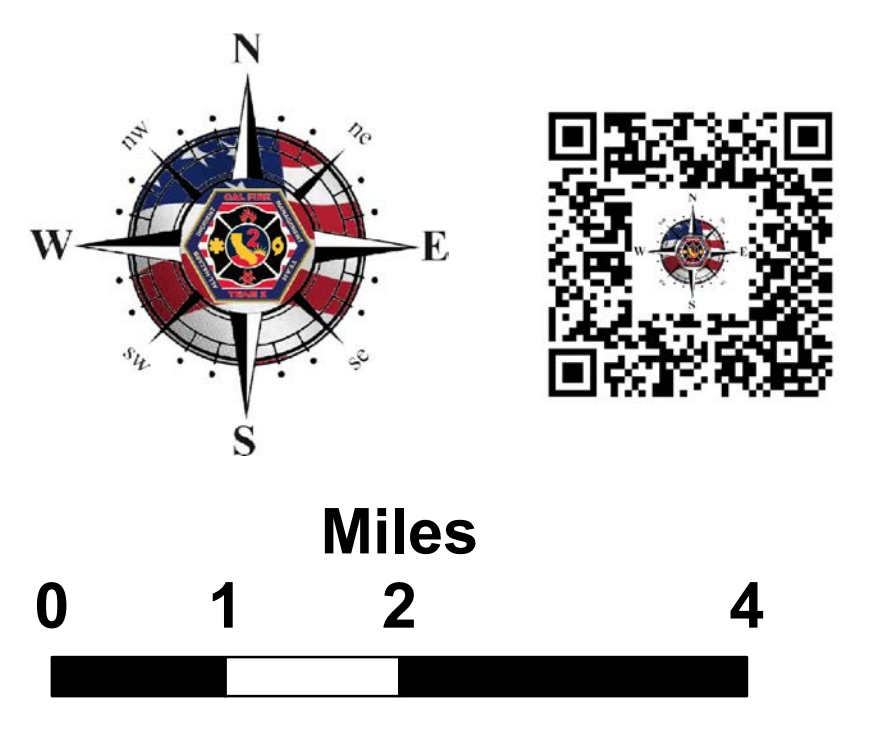
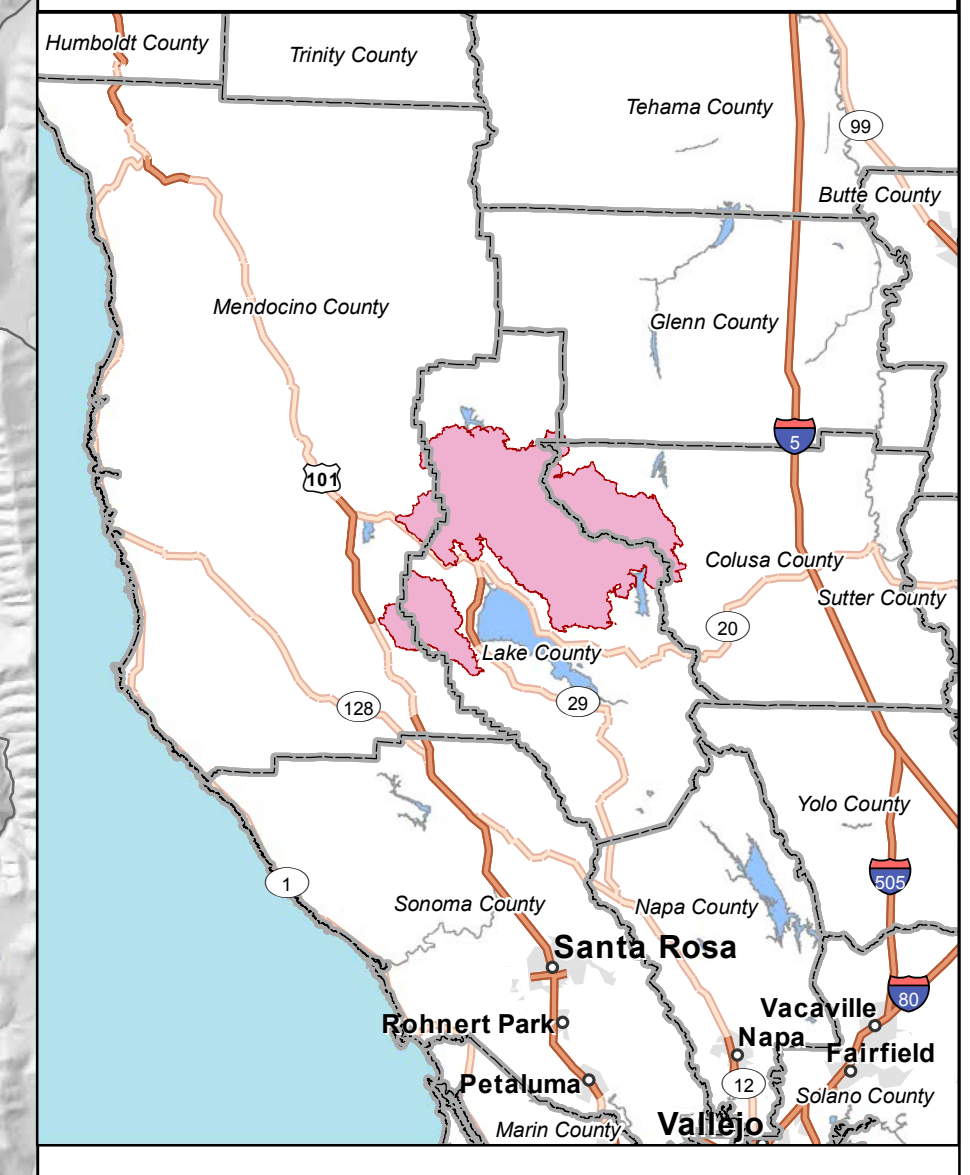
CA-MEU-008674  
August 15, 2018

For Information Call  
(707) 574-8261



- Incident Command Post
- Uncontrolled Fire Edge
- Completed Line
- Completed Dozer Line
- USDA Forest Service
- County Boundary
- Pine Mountain Project
- Wilderness Area
- Fire Perimeter

Vicinity Map



1:70,000  
Datum: NAD 83

DISCLAIMER: The provided incident data is approximate and should only be used for informational purposes. The information contained in this report was prepared from GIS data. Responsibility for the accuracy and appropriateness of the information is the responsibility of the user. The information is provided as is and is not intended to be used for any other purpose.