



# IAP Index

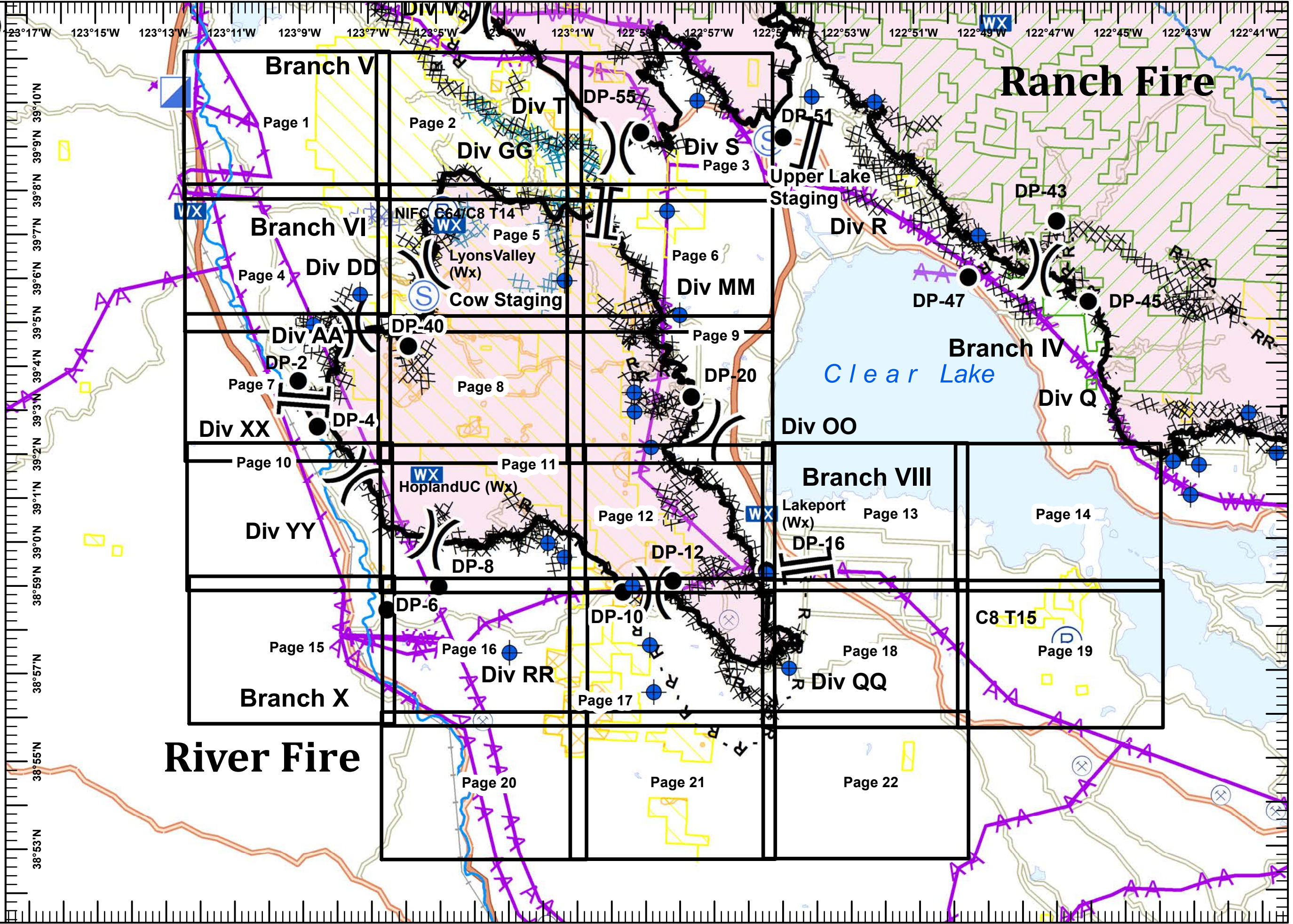
River Fire  
Mendocino Complex  
CA-MEU 008674  
0700-0700  
August 15, 2018

- Division Break
- Branch Break
- Dip Site
- Drop Point
- Incident Command Post
- Mobile Weather Unit
- Repeater
- Staging Area
- Completed Line
- Completed Dozer Line
- Completed Hand Line
- Road as Completed Line
- Aerial Hazard
- Equipment Avoidance Areas
- Ownership**
- Bureau of Land Management
- USDA Forest Service
- Active Mines (2010)
- Scott (2012) Dozer Line
- North (2012) Dozer Line

IMT2 GIS  
8/14/2018  
02:57 hrs

Miles  
0 1 2 4

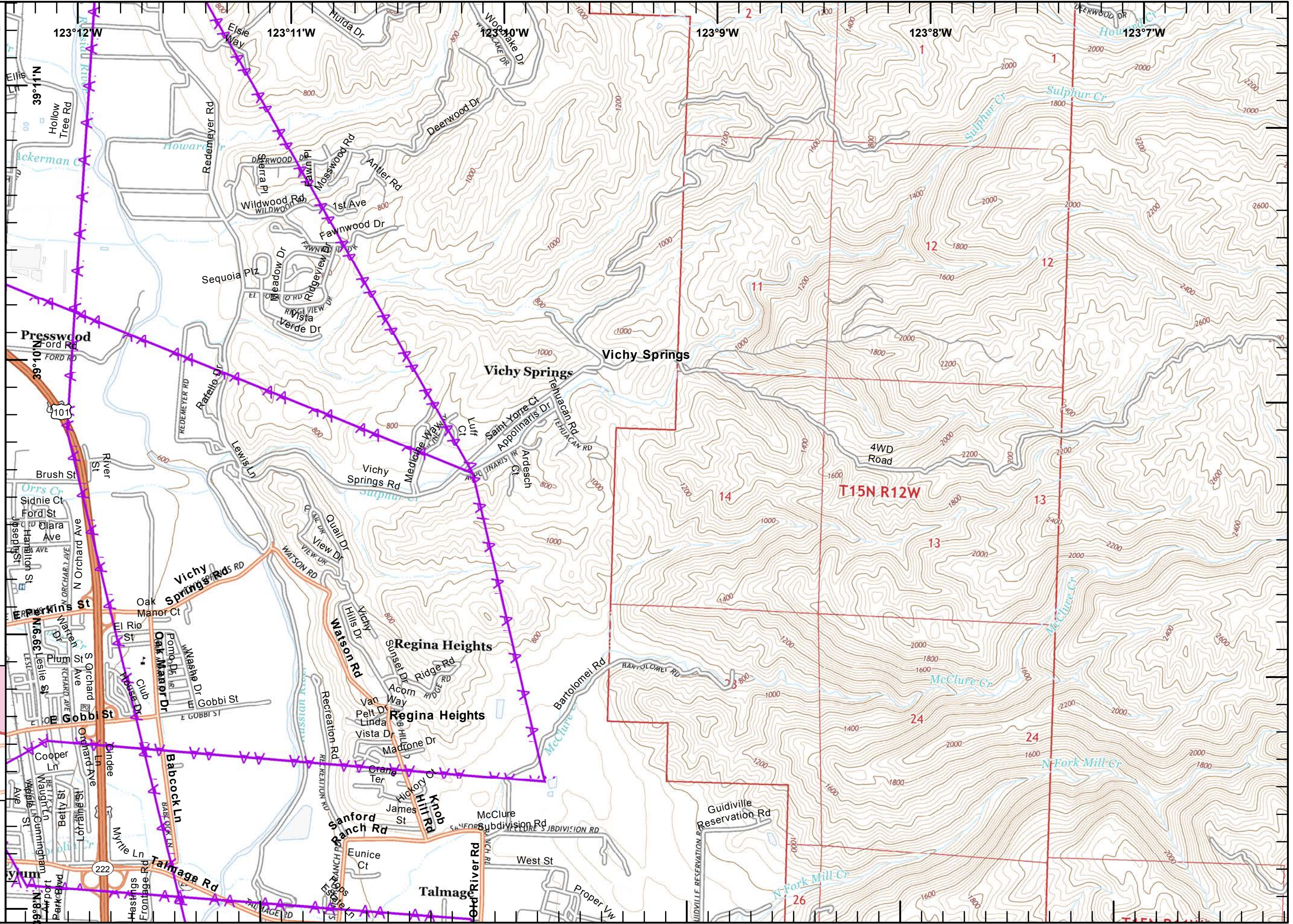

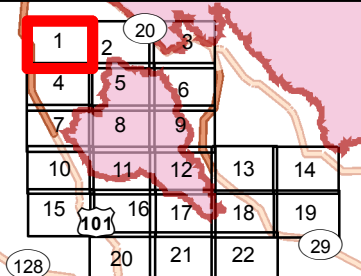
1:150,000





**IAP MAP**  
River Fire  
Mendocino Complex  
CA-MEU 008674  
0700 - 0700  
August 15, 2018  
Page 1 of 22

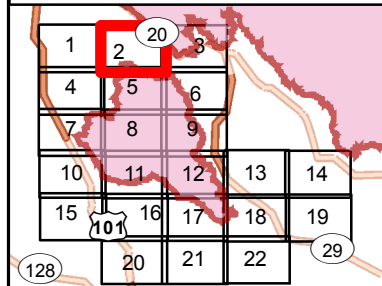
AA Aerial Hazard



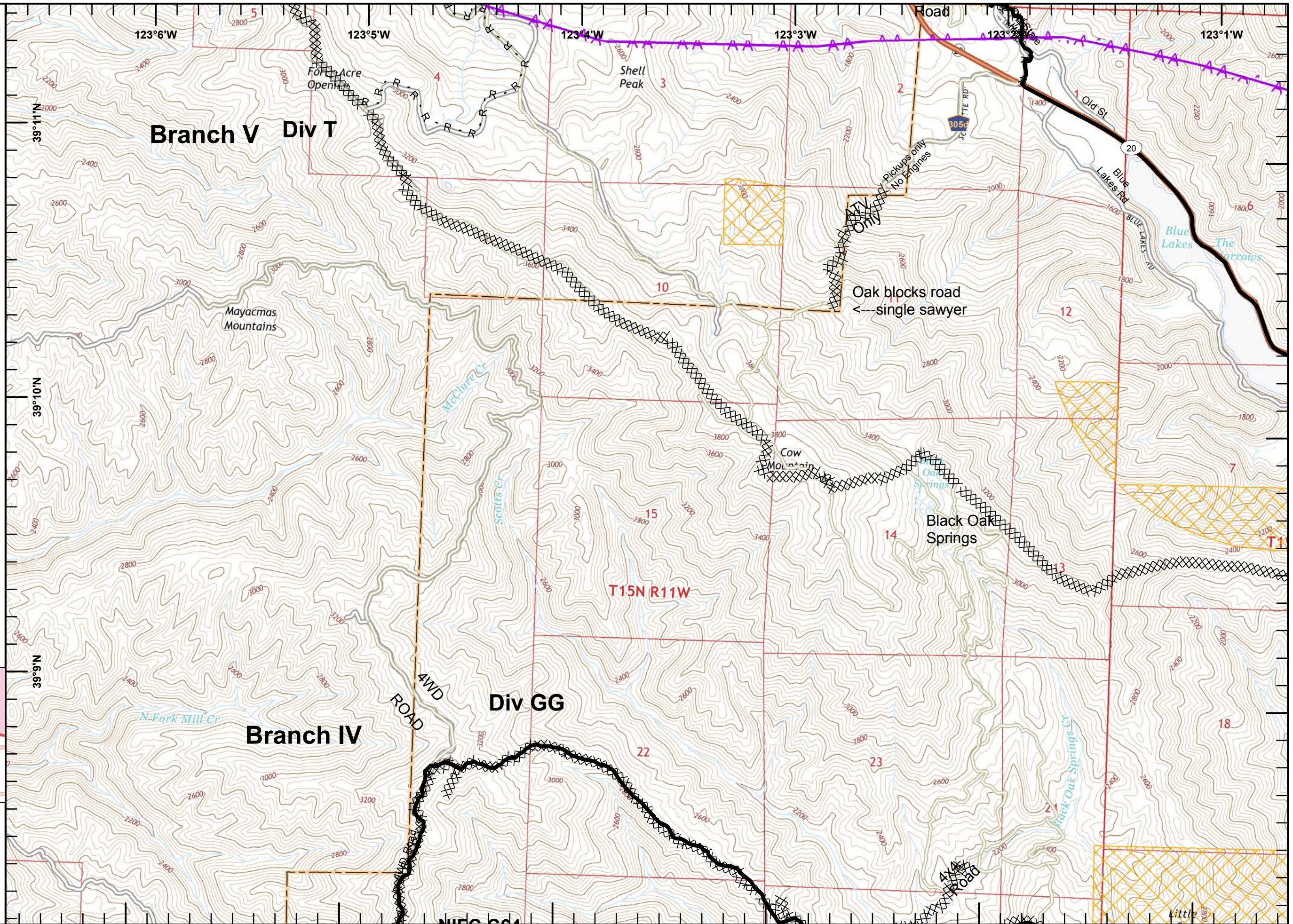


**IAP MAP**  
 River Fire  
 Mendocino Complex  
 CA-MEU 008674  
 0700 - 0700  
 August 15, 2018  
 Page 2 of 22

- Completed Line
- Completed Dozer Line
- Completed Hand Line
- Road as Completed Line
- Equipment Avoidance Areas
- Aerial Hazard



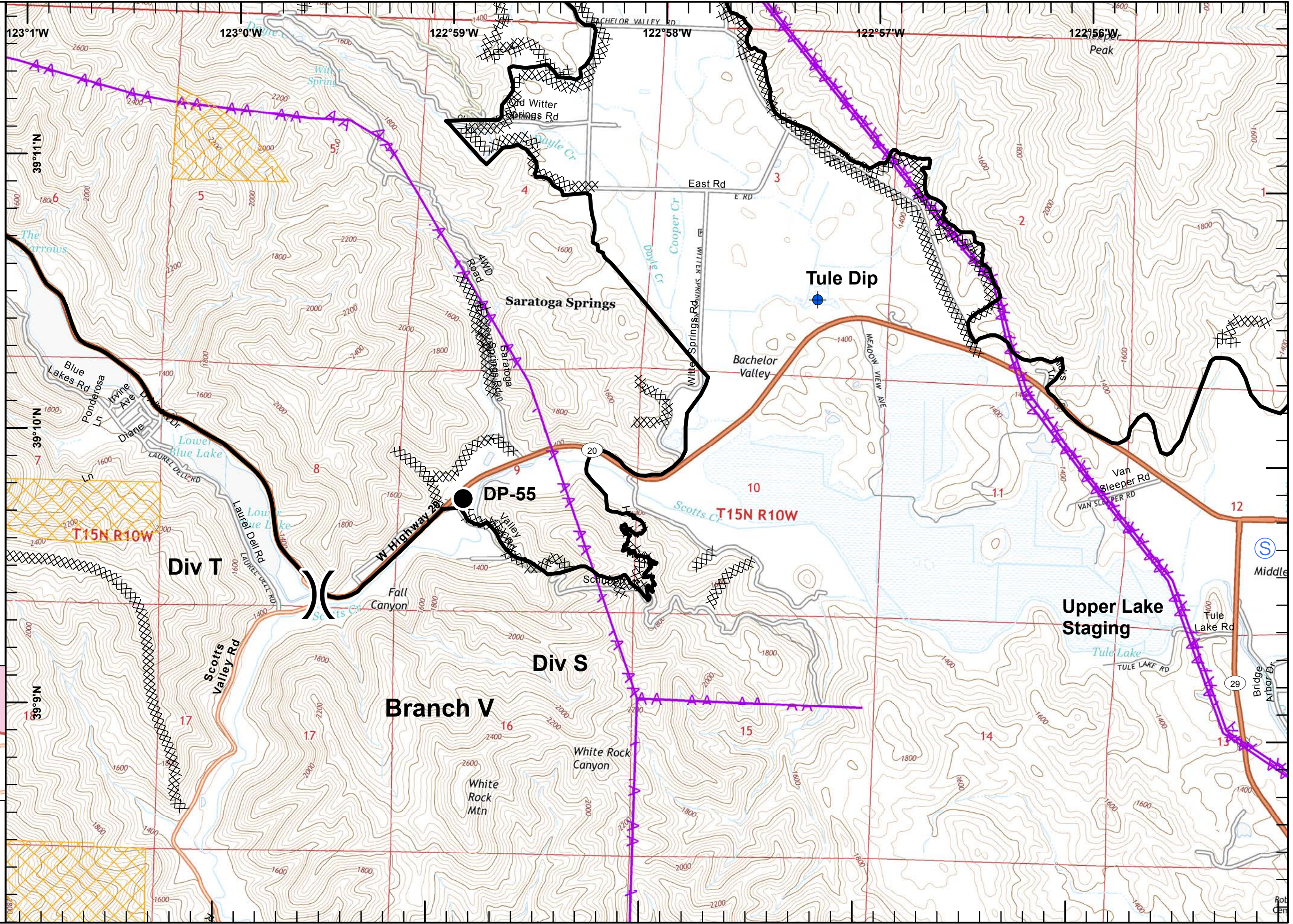

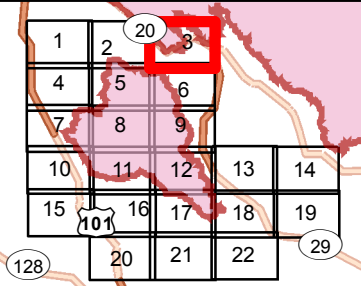
Miles  
 0 0.125 0.25 0.5  
**1:24,000**  
 IMT2 GIS  
 8/14/2018  
 02:51 hrs





**IAP MAP**  
 River Fire  
 Mendocino Complex  
 CA-MEU 008674  
 0700 - 0700  
 August 15, 2018  
 Page 3 of 22

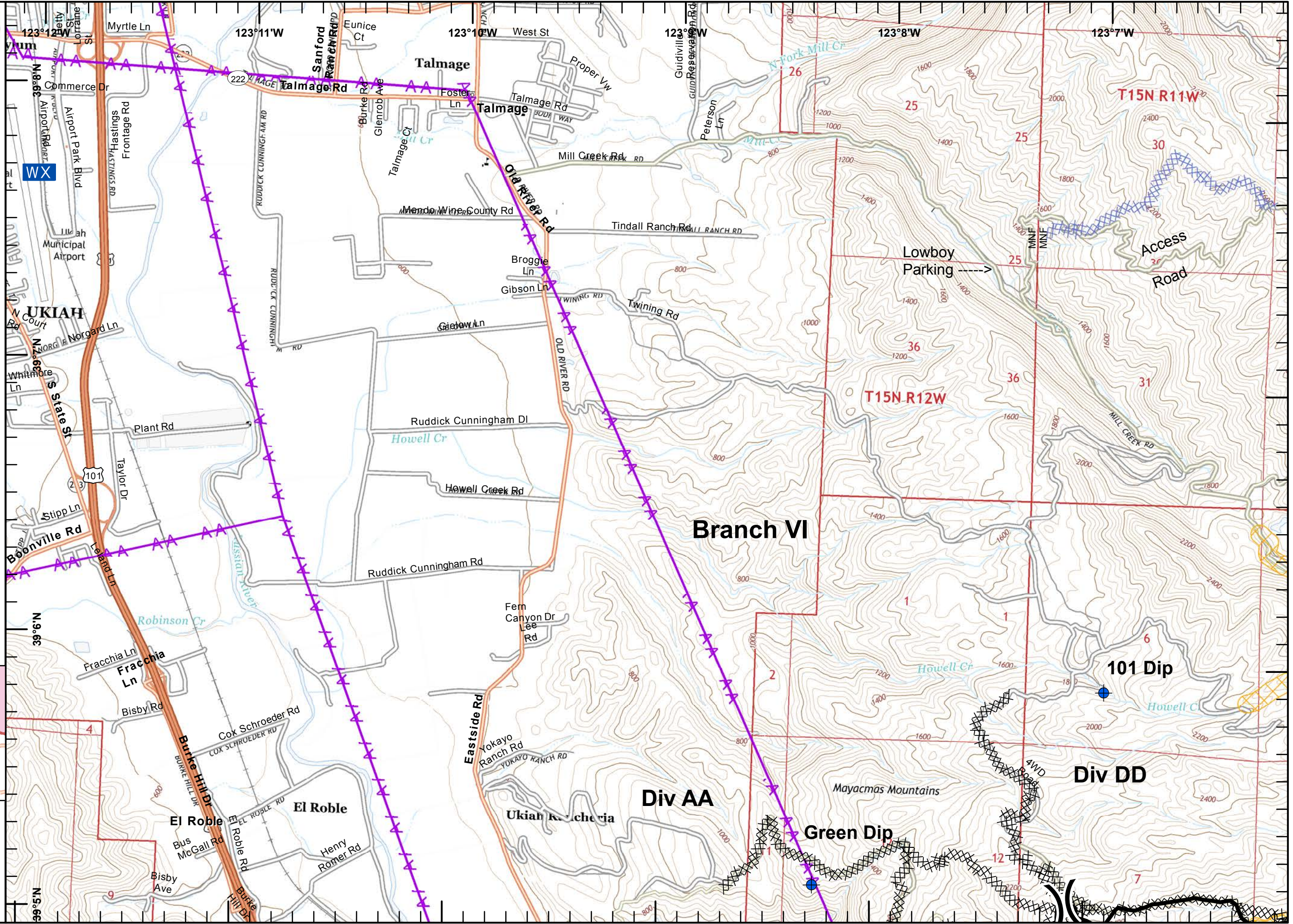

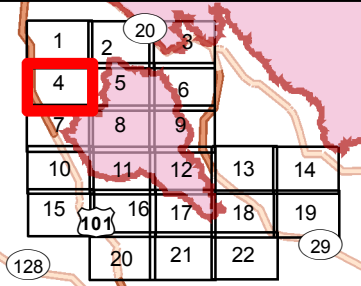
- Division Break
- Dip Site
- Drop Point
- Staging Area
- Completed Line
- Completed Dozer Line
- Completed Hand Line
- Road as Completed Line
- Equipment Avoidance Areas
- Aerial Hazard





**IAP MAP**  
 River Fire  
 Mendocino Complex  
 CA-MEU 008674  
 0700 - 0700  
 August 15, 2018  
 Page 4 of 22

- Division Break
- Dip Site
- Mobile Weather Unit
- Completed Line
- Completed Dozer Line
- North (2012) Dozer Line
- Aerial Hazard

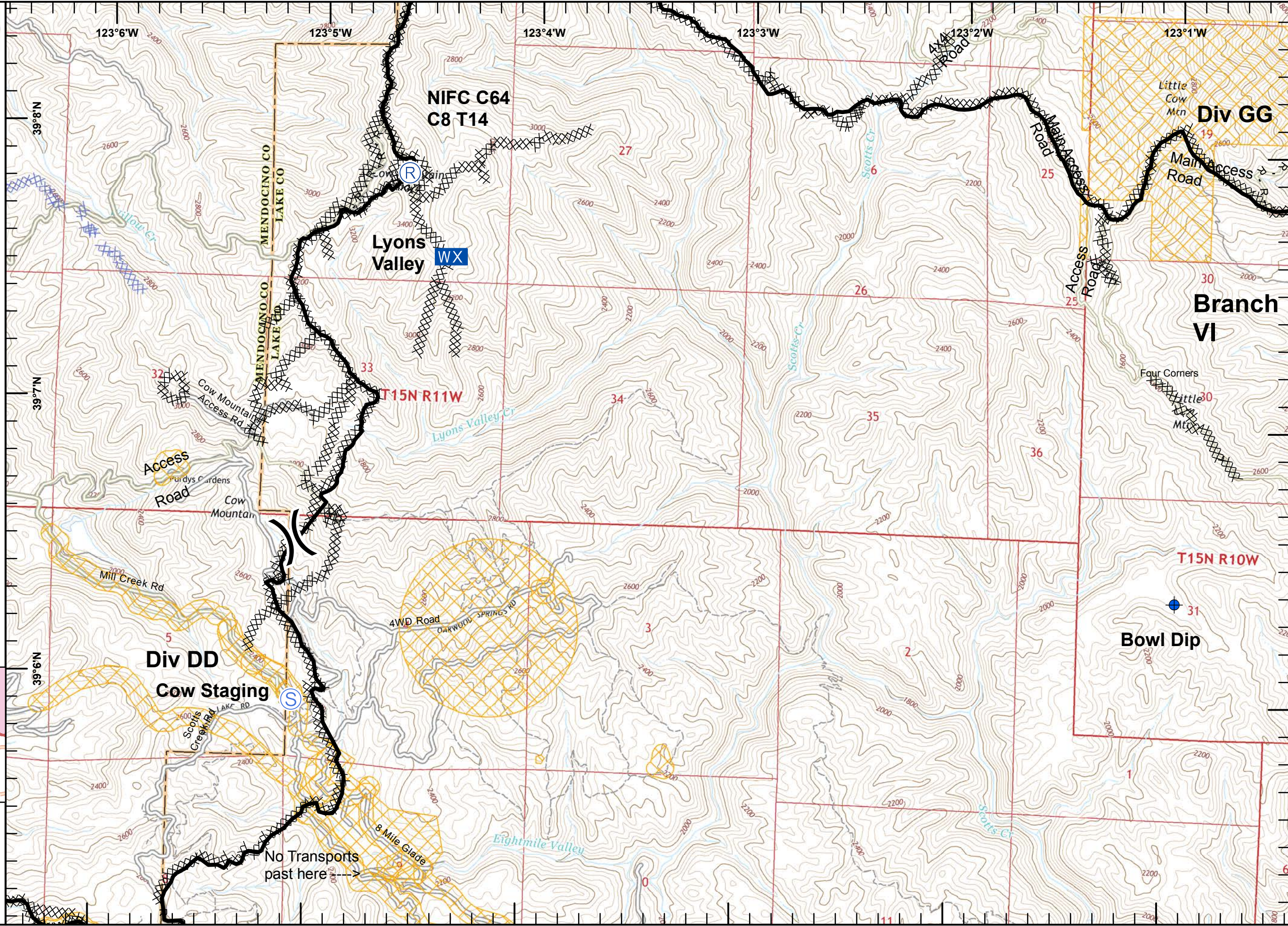

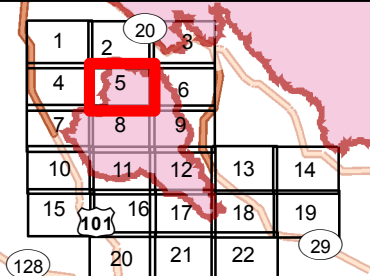




# IAP MAP

River Fire  
Mendocino Complex  
CA-MEU 008674  
0700 - 0700  
August 15, 2018  
Page 5 of 22

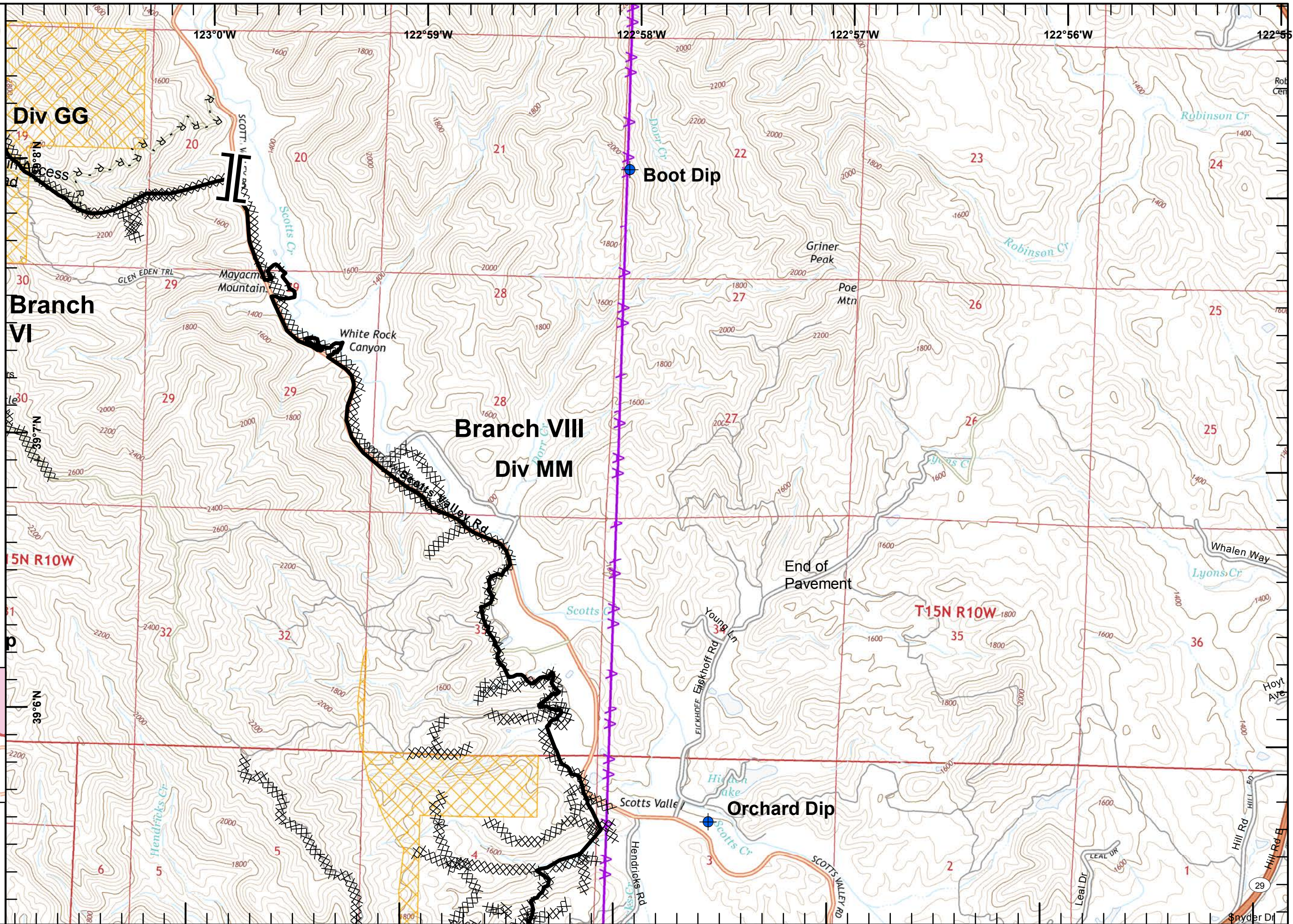
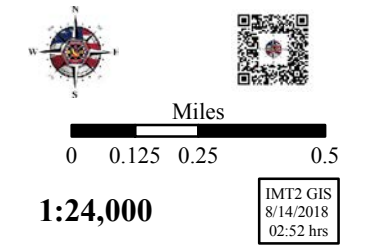
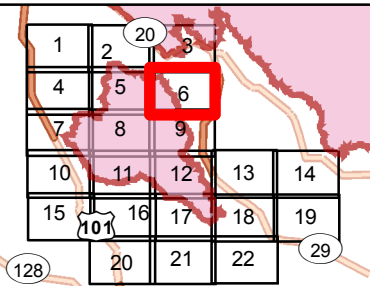
- Division Break
- Dip Site
- Mobile Weather Unit
- Repeater
- Staging Area
- Completed Line
- Completed Dozer Line
- Road as Completed Line
- North (2012) Dozer Line
- Equipment Avoidance Areas





**IAP MAP**  
 River Fire  
 Mendocino Complex  
 CA-MEU 008674  
 0700 - 0700  
 August 15, 2018  
 Page 6 of 22

- Branch Break
- Dip Site
- Completed Line
- Completed Dozer Line
- Completed Hand Line
- Road as Completed Line
- Equipment Avoidance Areas
- Aerial Hazard

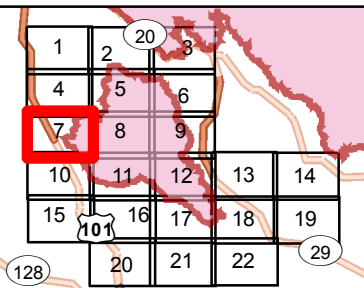




# IAP MAP

River Fire  
Mendocino Complex  
CA-MEU 008674  
0700 - 0700  
August 15, 2018  
Page 7 of 22

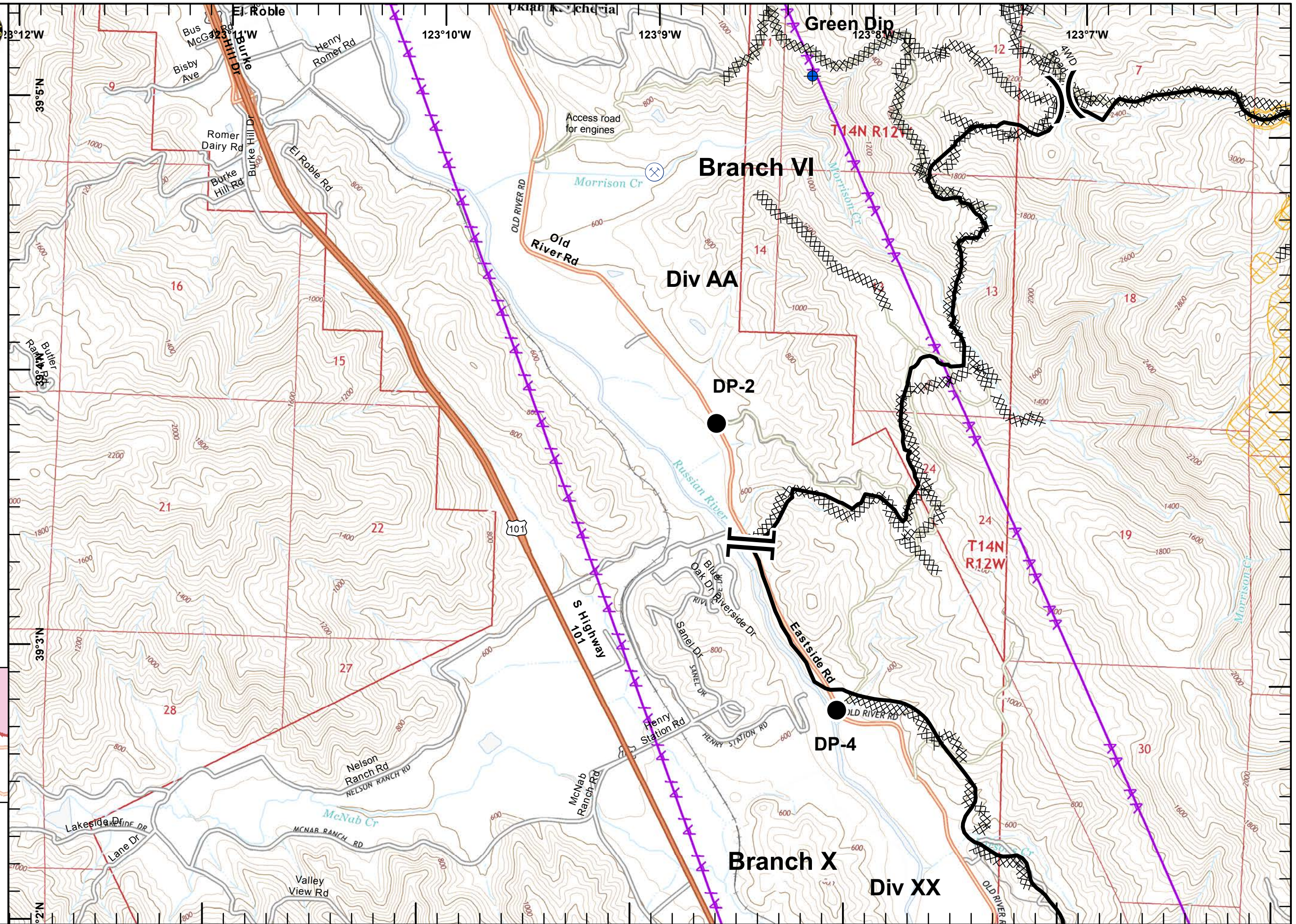
- Division Break
- Branch Break
- Dip Site
- Drop Point
- Completed Line
- Completed Dozer Line
- Active Mines (2010)
- Equipment Avoidance Areas
- Aerial Hazard



Miles  
0 0.125 0.25 0.5

1:24,000

IMT2 GIS  
8/14/2018  
02:52 hrs





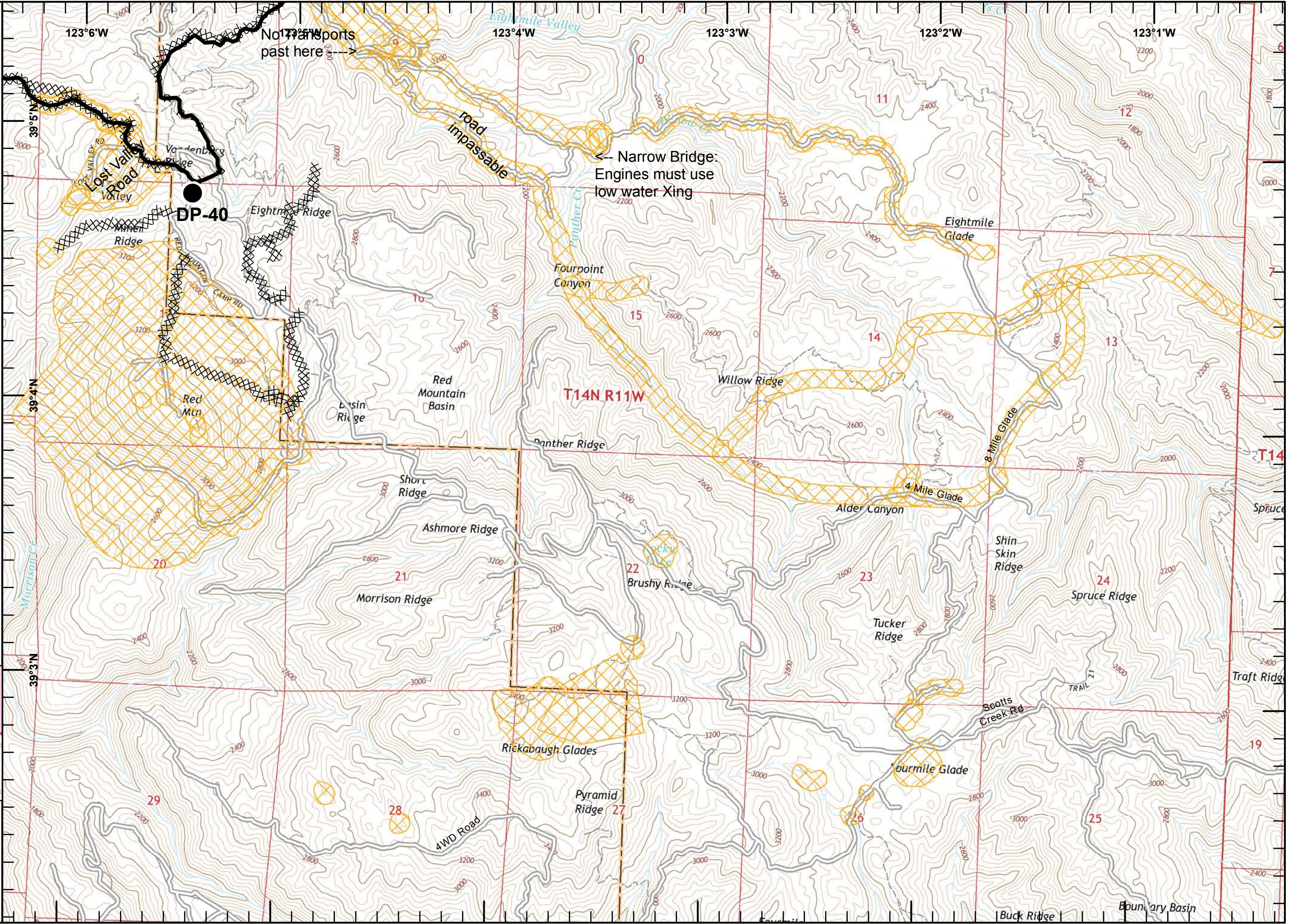


**IAP MAP**  
 River Fire  
 Mendocino Complex  
 CA-MEU 008674  
 0700 - 0700  
 August 15, 2018  
 Page 8 of 22

- Drop Point
- Completed Line
- XXXXX Completed Dozer Line
- R - R - Road as Completed Line
- Equipment Avoidance Areas

1	2	20	3
4	5	6	
7	8	9	
10	11	12	13
15	16	17	18
101	21	22	29

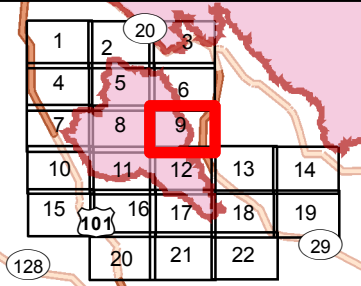
Miles  
 0 0.125 0.25 0.5  
**1:24,000**  
 IMT2 GIS  
 8/14/2018  
 02:52 hrs



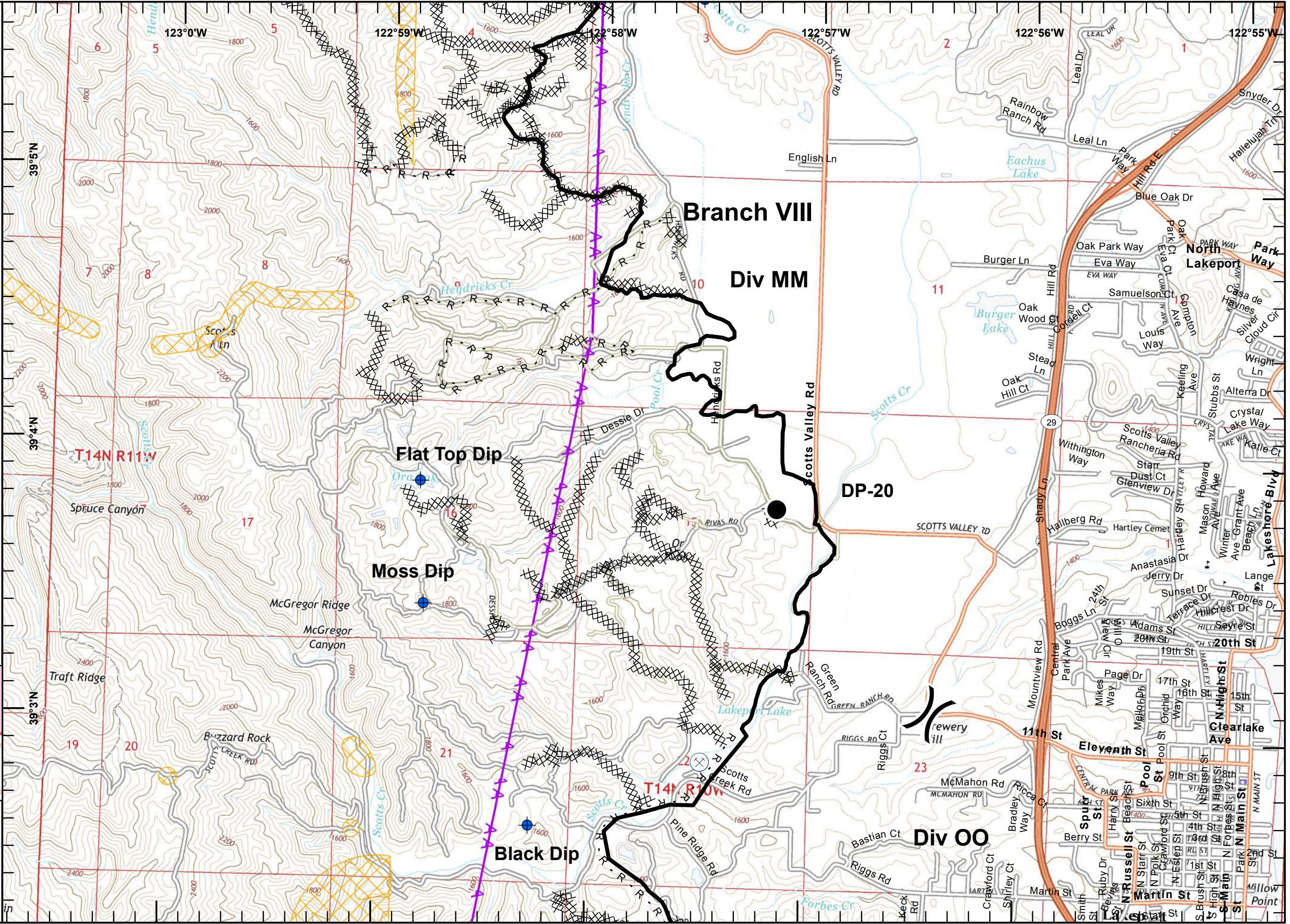


**IAP MAP**  
 River Fire  
 Mendocino Complex  
 CA-MEU 008674  
 0700 - 0700  
 August 15, 2018  
 Page 9 of 22

- Division Break
- Dip Site
- Drop Point
- Completed Line
- Completed Dozer Line
- Completed Hand Line
- Road as Completed Line
- Active Mines (2010)
- Equipment Avoidance Areas
- Aerial Hazard



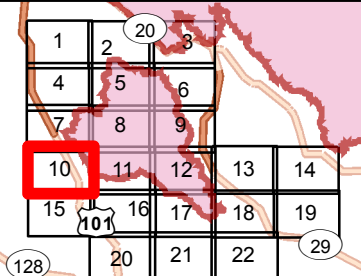
Miles  
 0 0.125 0.25 0.5  
**1:24,000**  
 IMT2 GIS  
 8/14/2018  
 02:52 hrs



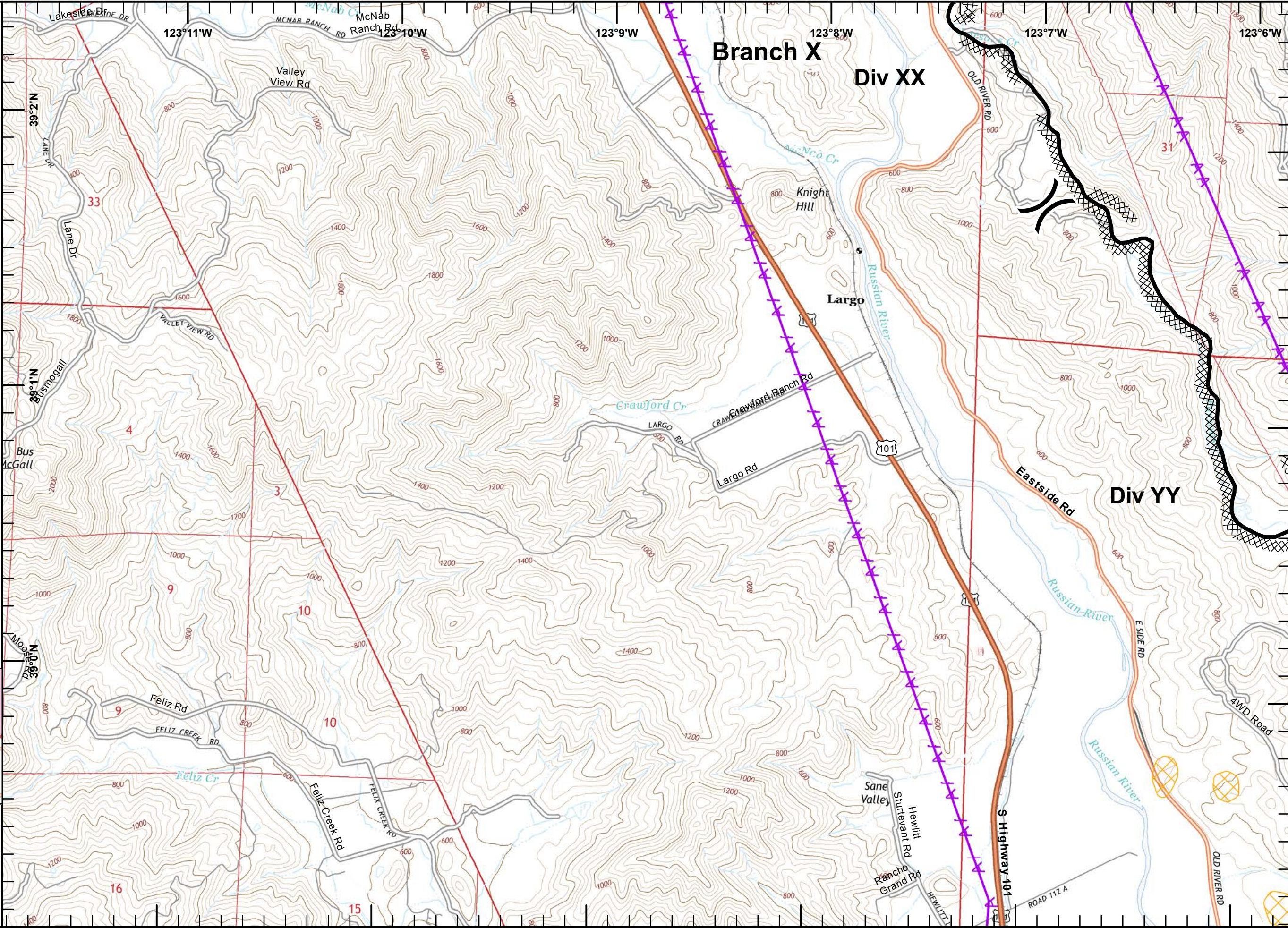


**IAP MAP**  
 River Fire  
 Mendocino Complex  
 CA-MEU 008674  
 0700 - 0700  
 August 15, 2018  
 Page 10 of 22

- Division Break
- Completed Line
- Completed Dozer Line
- Aerial Hazard



Scale: 0 0.125 0.25 0.5 Miles  
 1:24,000  
 IMT2 GIS  
 8/14/2018  
 02:53 hrs



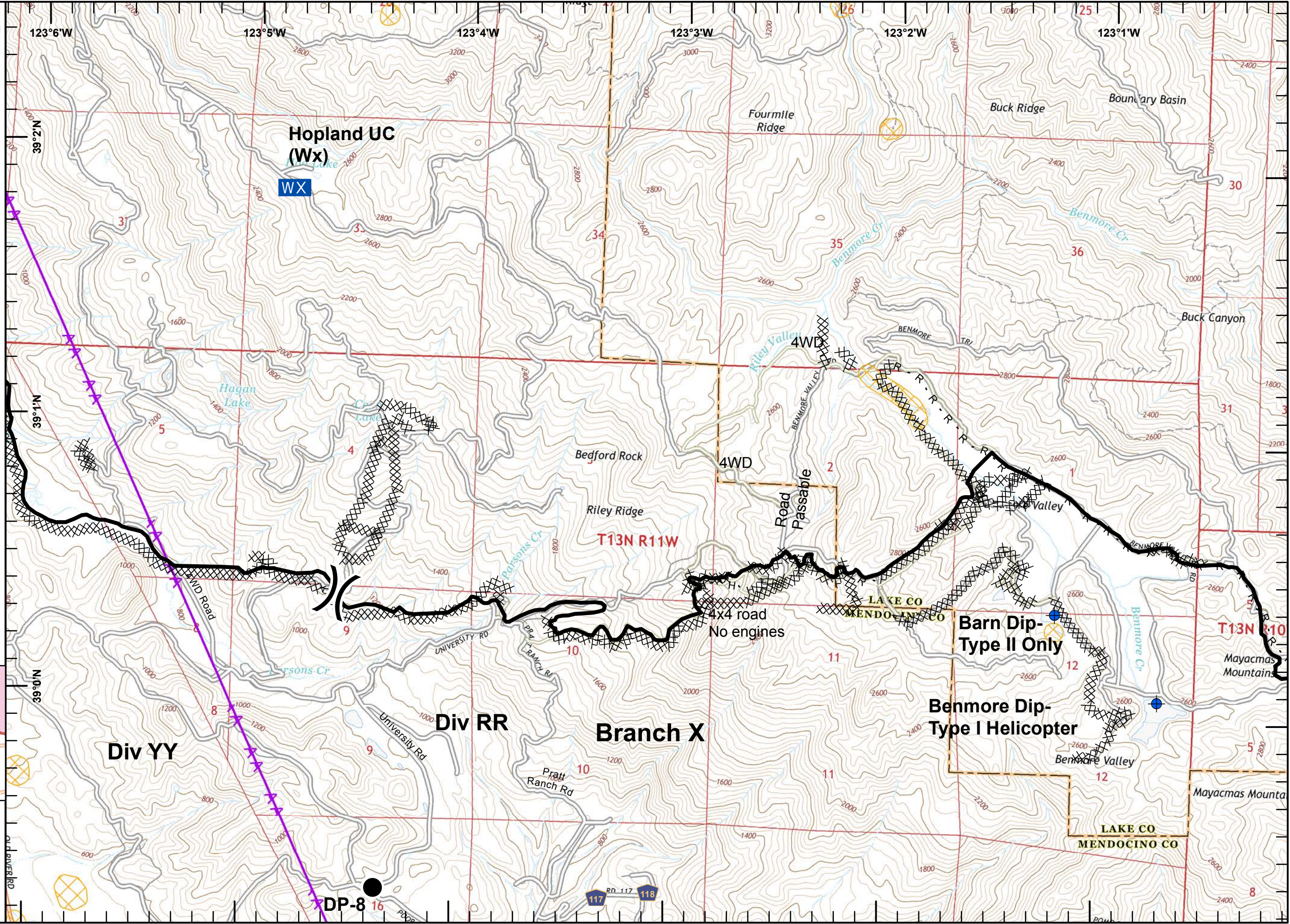


**IAP MAP**  
 River Fire  
 Mendocino Complex  
 CA-MEU 008674  
 0700 - 0700  
 August 15, 2018  
 Page 11 of 22

- Division Break
- Dip Site
- Drop Point
- Mobile Weather Unit
- Completed Line
- Completed Dozer Line
- Completed Hand Line
- Road as Completed Line
- Aerial Hazard

1	2	20	3
4	5	6	
7	8	9	
10	11	12	13
15	16	17	18
128	20	21	22
			29

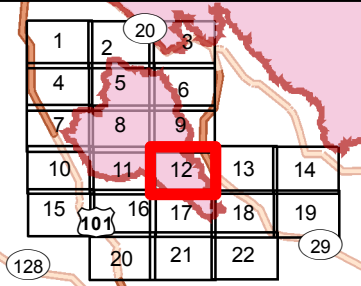
Scale: 0 0.125 0.25 0.5 Miles  
 1:24,000  
 IMT2 GIS  
 8/14/2018  
 02:53 hrs



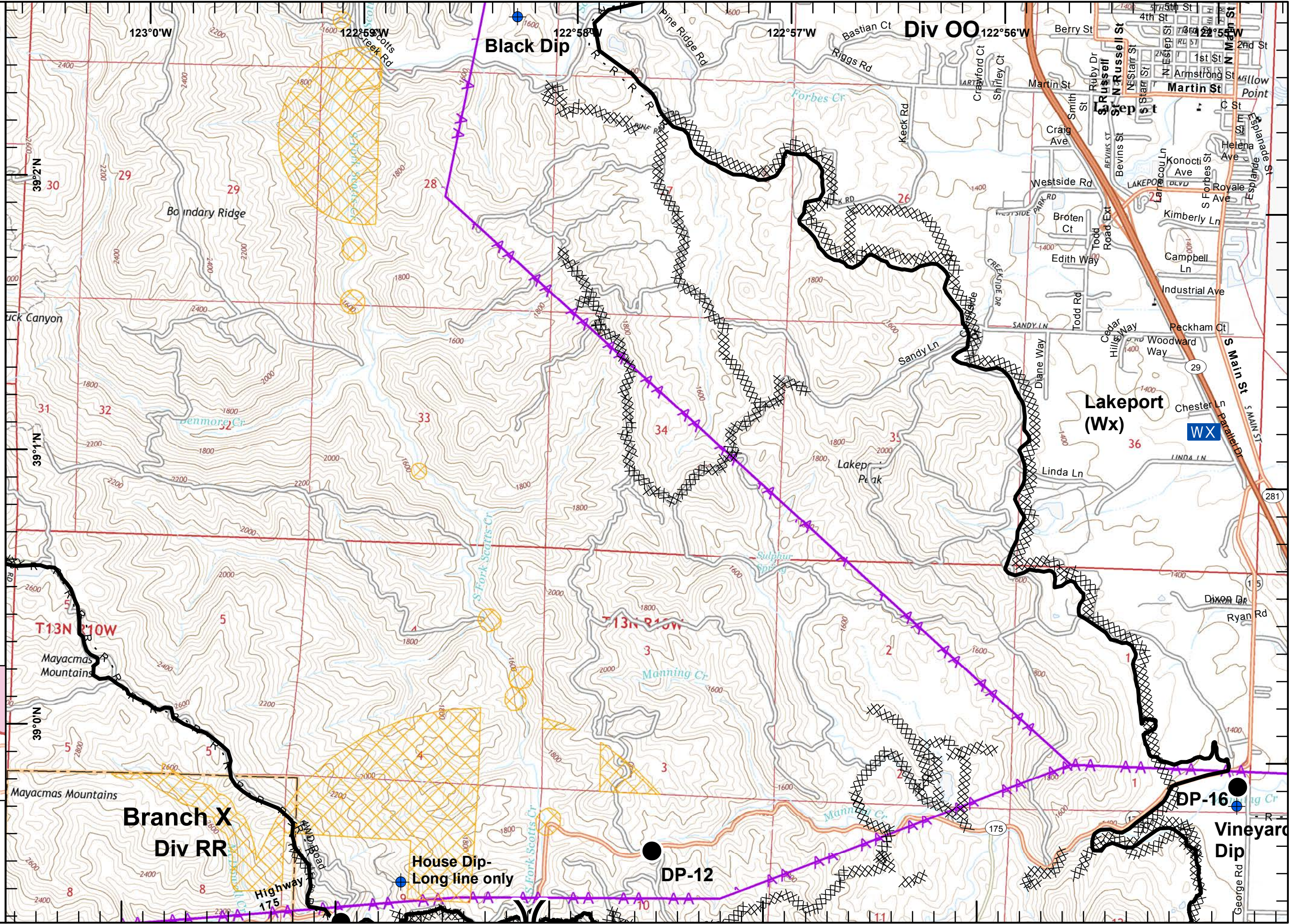


**IAP MAP**  
 River Fire  
 Mendocino Complex  
 CA-MEU 008674  
 0700 - 0700  
 August 15, 2018  
 Page 12 of 22

- Division Break
- Dip Site
- Drop Point
- Mobile Weather Unit
- Completed Line
- Completed Dozer Line
- Completed Hand Line
- Road as Completed Line
- Equipment Avoidance Areas
- Aerial Hazard



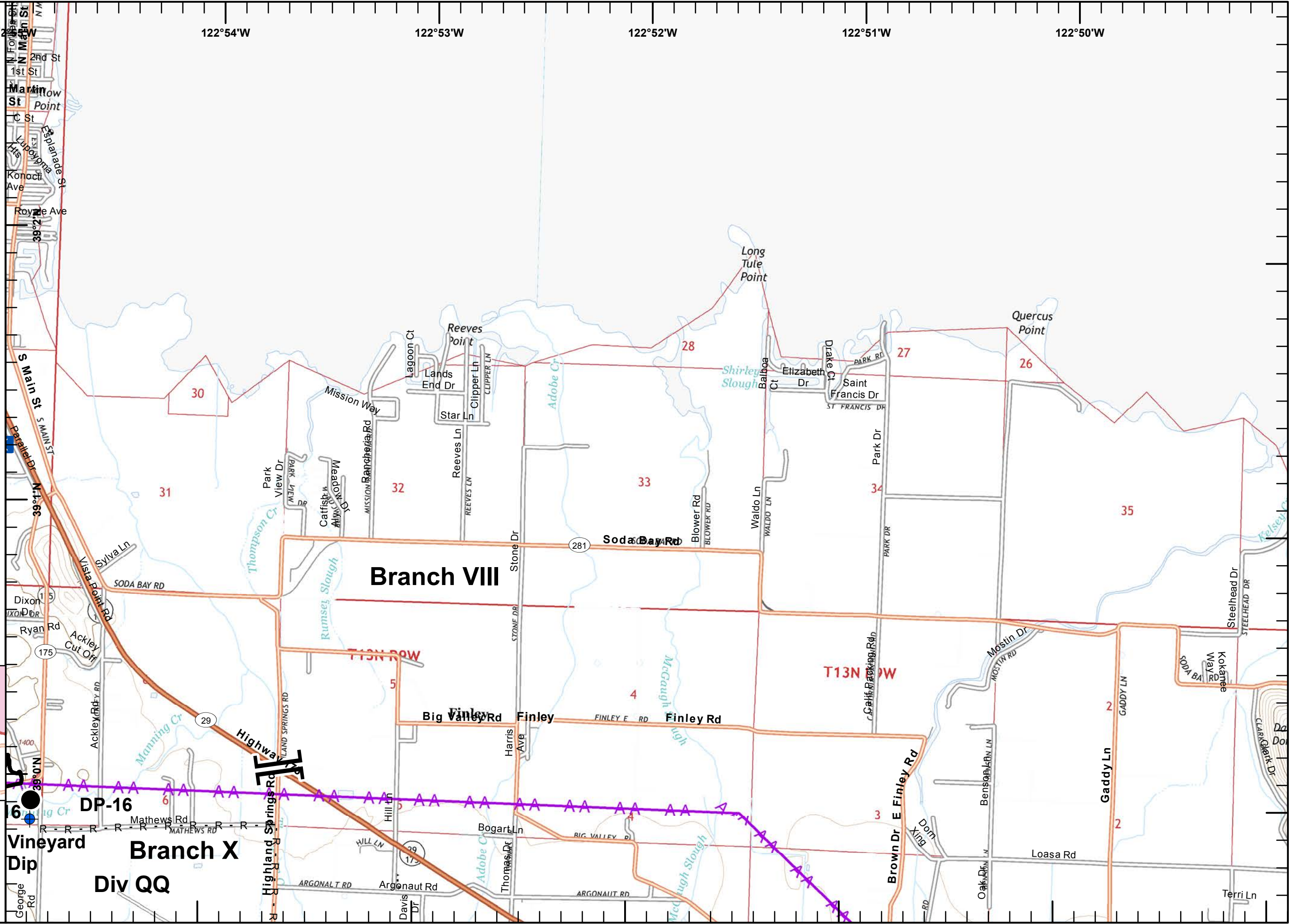

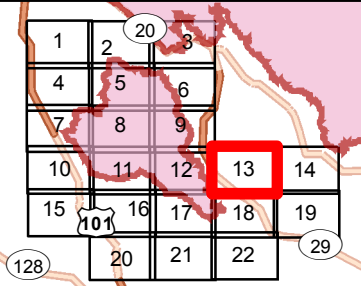
Scale: 0 0.125 0.25 0.5 Miles  
 1:24,000  
 IMT2 GIS 8/14/2018 02:53 hrs





**IAP MAP**  
 River Fire  
 Mendocino Complex  
 CA-MEU 008674  
 0700 - 0700  
 August 15, 2018  
 Page 13 of 22

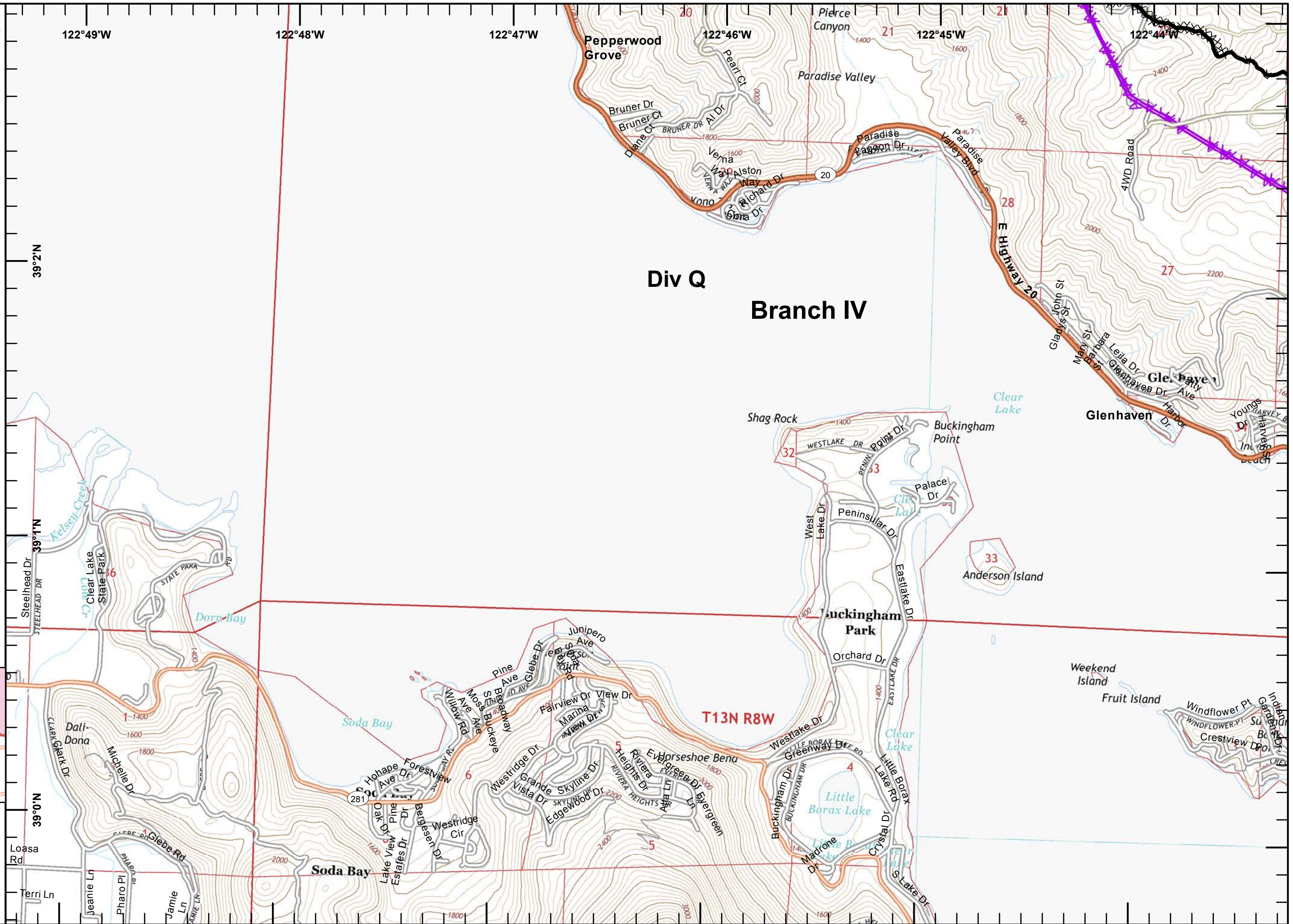

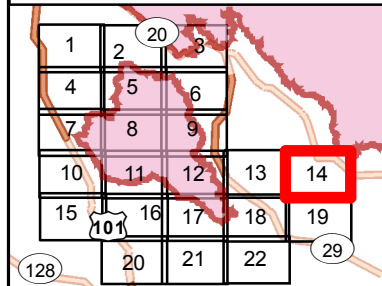
- Branch Break
- Dip Site
- Drop Point
- Mobile Weather Unit
- Completed Line
- Road as Completed Line
- Aerial Hazard





**IAP MAP**  
 River Fire  
 Mendocino Complex  
 CA-MEU 008674  
 0700 - 0700  
 August 15, 2018  
 Page 14 of 22

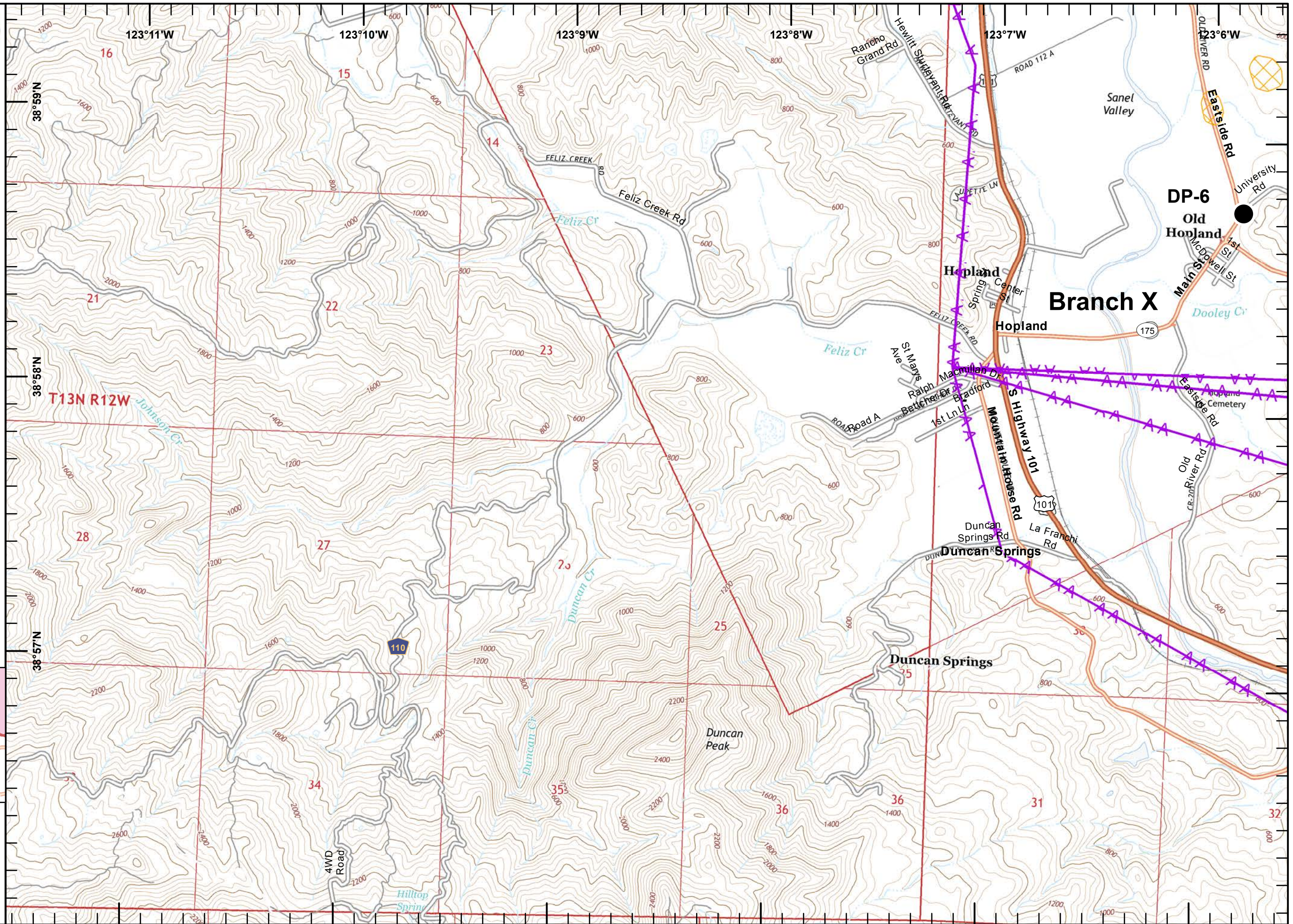
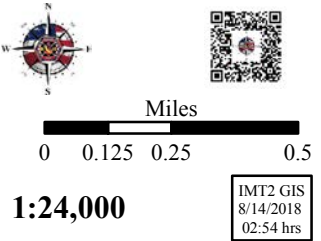
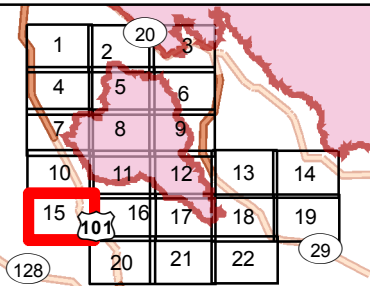
- Completed Line
- Completed Dozer Line
- Road as Completed Line
- Aerial Hazard





**IAP MAP**  
 River Fire  
 Mendocino Complex  
 CA-MEU 008674  
 0700 - 0700  
 August 15, 2018  
 Page 15 of 22

● Drop Point  
 AA Aerial Hazard

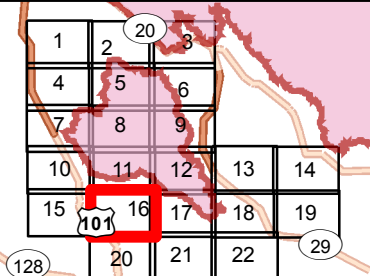




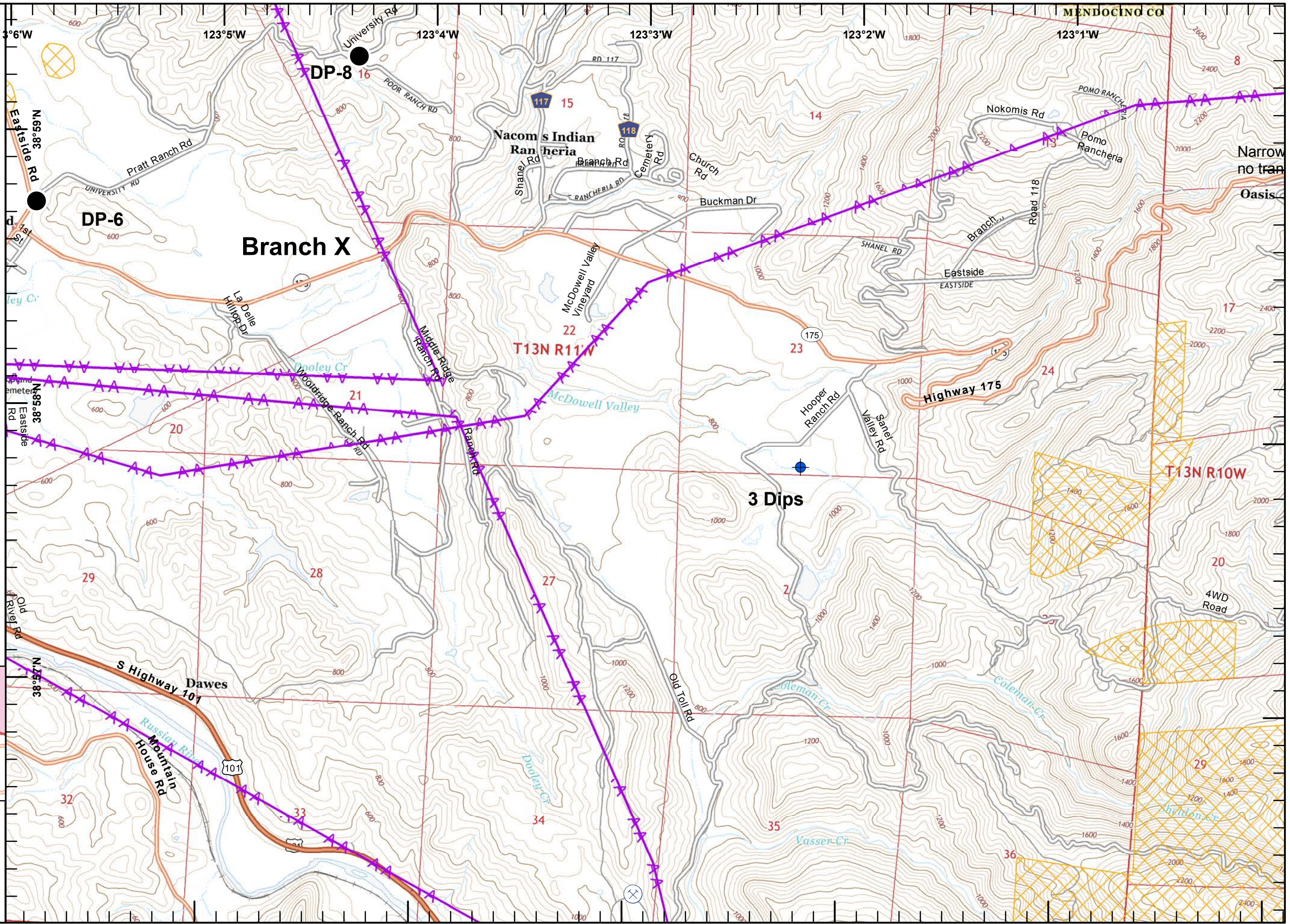


**IAP MAP**  
 River Fire  
 Mendocino Complex  
 CA-MEU 008674  
 0700 - 0700  
 August 15, 2018  
 Page 16 of 22

-  Dip Site
-  Drop Point
-  Active Mines (2010)
-  Equipment Avoidance Areas
-  Aerial Hazard



Scale: 0 0.125 0.25 0.5 Miles  
 1:24,000  
 IMT2 GIS  
 8/14/2018  
 02:54 hrs

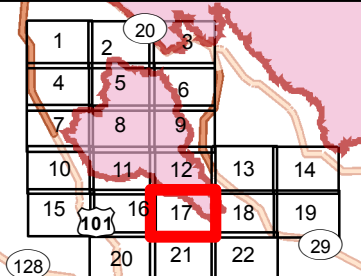




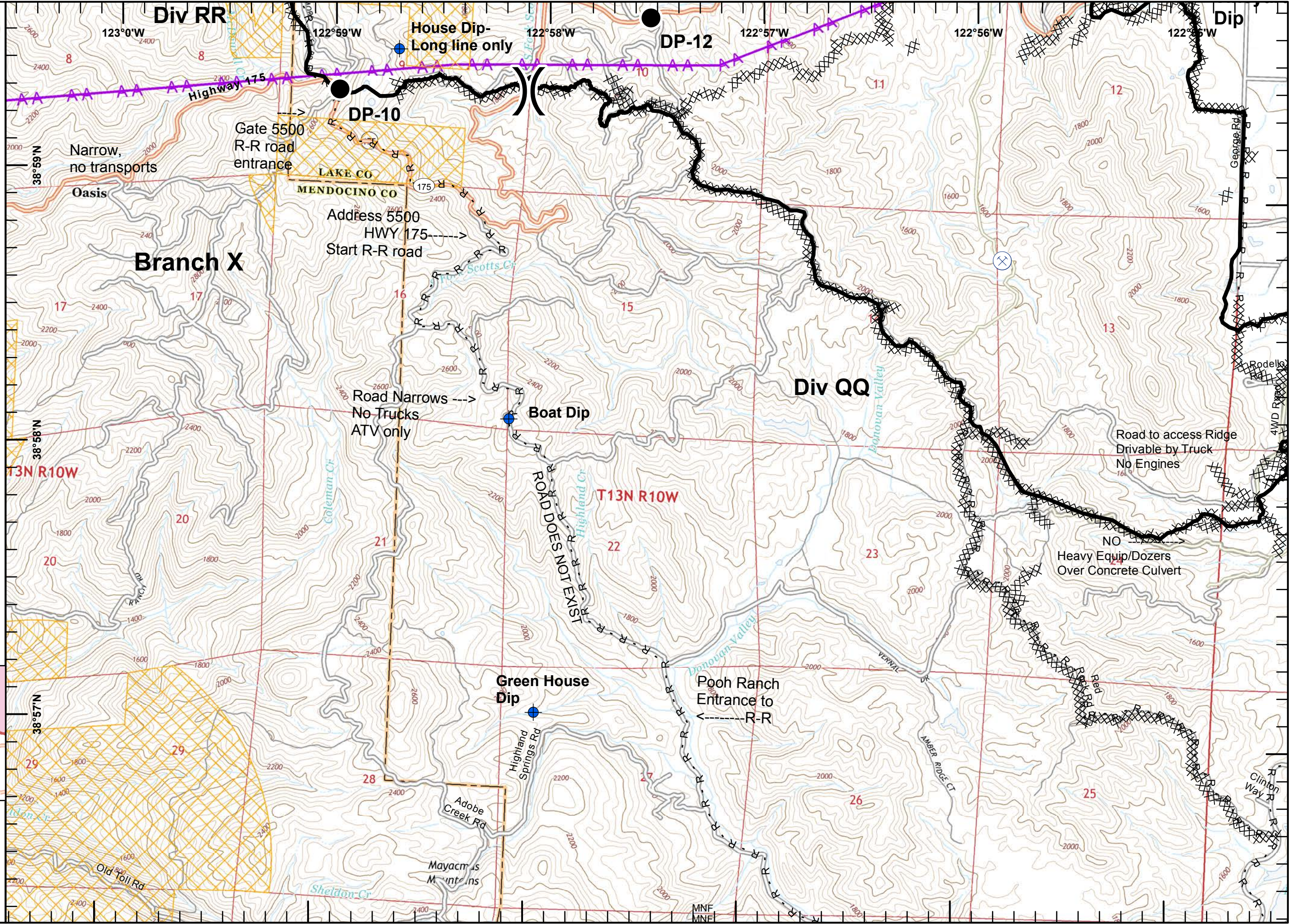
# IAP MAP

River Fire  
 Mendocino Complex  
 CA-MEU 008674  
 0700 - 0700  
 August 15, 2018  
 Page 17 of 22

- Division Break
- Dip Site
- Drop Point
- Completed Line
- Completed Dozer Line
- Completed Hand Line
- Road as Completed Line
- Active Mines (2010)
- Equipment Avoidance Areas
- Aerial Hazard



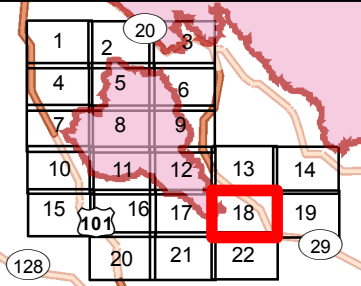
Miles  
 0 0.125 0.25 0.5  
**1:24,000**  
 IMT2 GIS  
 8/14/2018  
 02:54 hrs



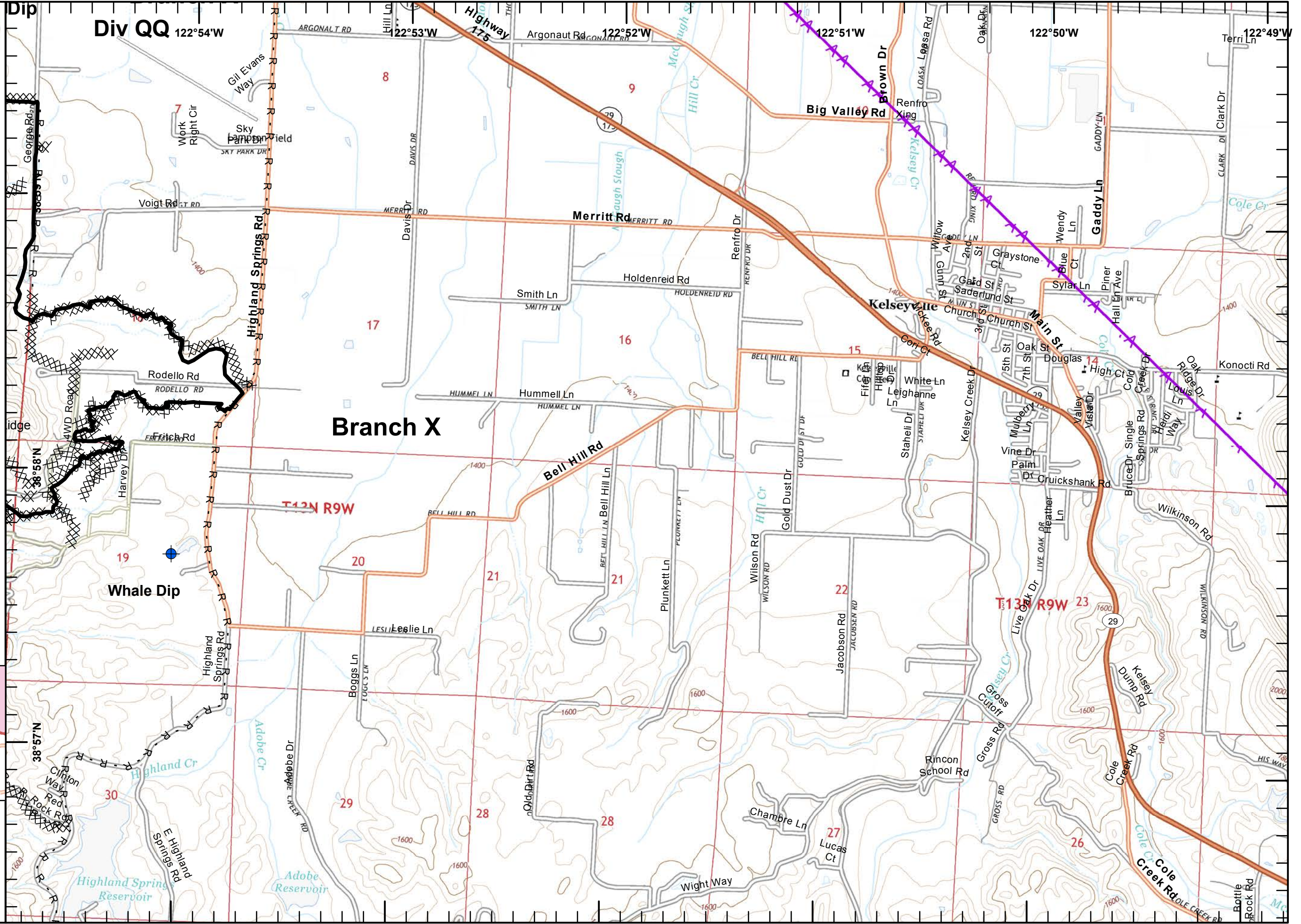


**IAP MAP**  
 River Fire  
 Mendocino Complex  
 CA-MEU 008674  
 0700 - 0700  
 August 15, 2018  
 Page 18 of 22

- Dip Site
- Completed Line
- Completed Dozer Line
- Road as Completed Line
- Aerial Hazard

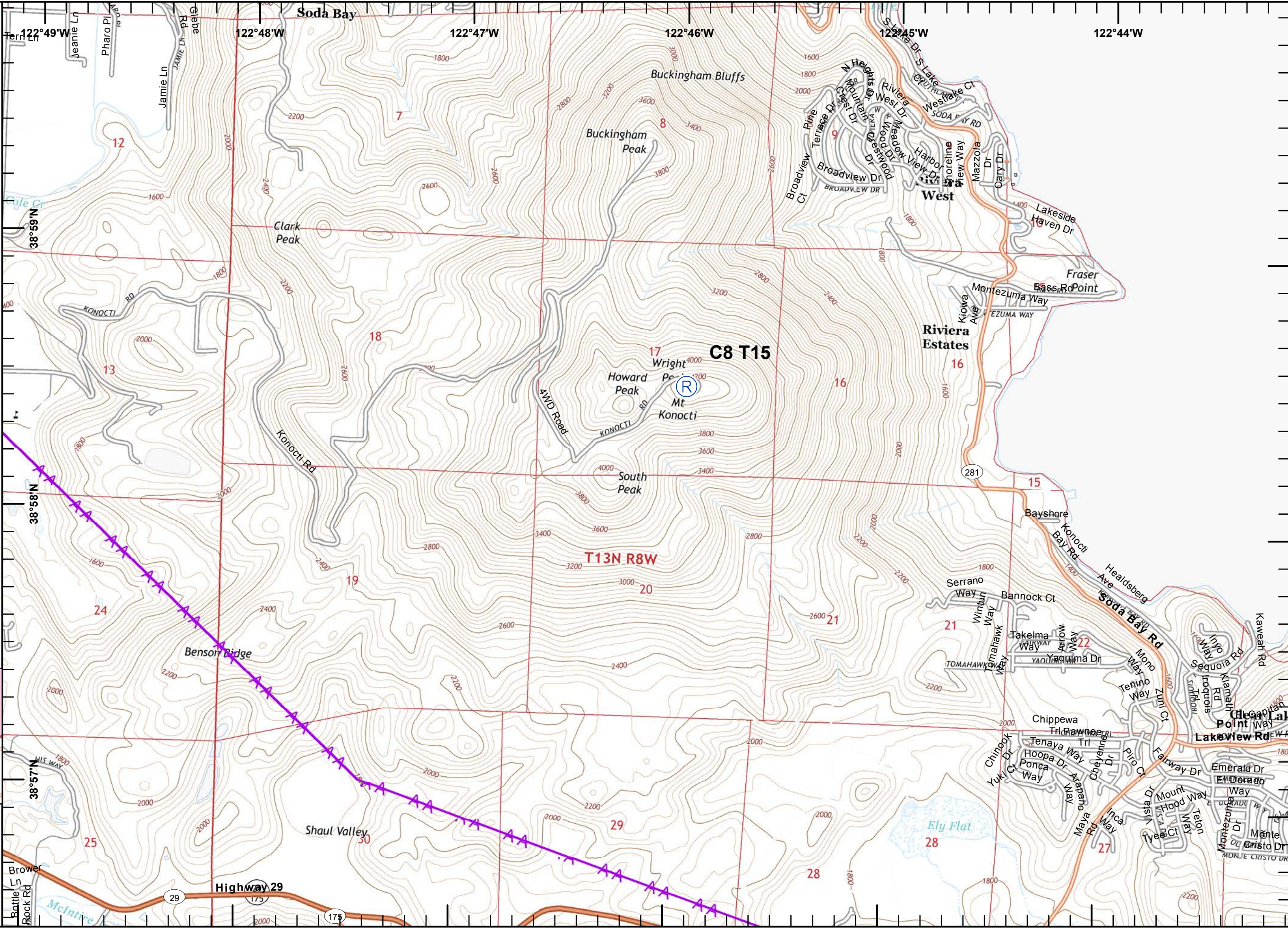


Scale: 0 0.125 0.25 0.5 Miles  
 1:24,000  
 IMT2 GIS  
 8/14/2018  
 02:54 hrs

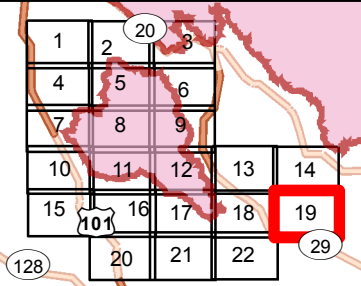




**IAP MAP**  
 River Fire  
 Mendocino Complex  
 CA-MEU 008674  
 0700 - 0700  
 August 15, 2018  
 Page 19 of 22



Repeater  
 Aerial Hazard

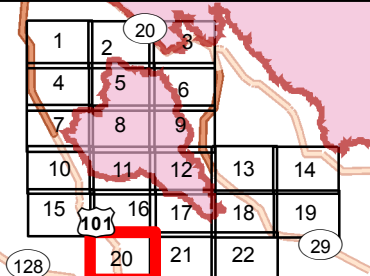


Scale: 0 0.125 0.25 0.5 Miles  
 1:24,000  
 IMT2 GIS  
 8/14/2018  
 02:54 hrs

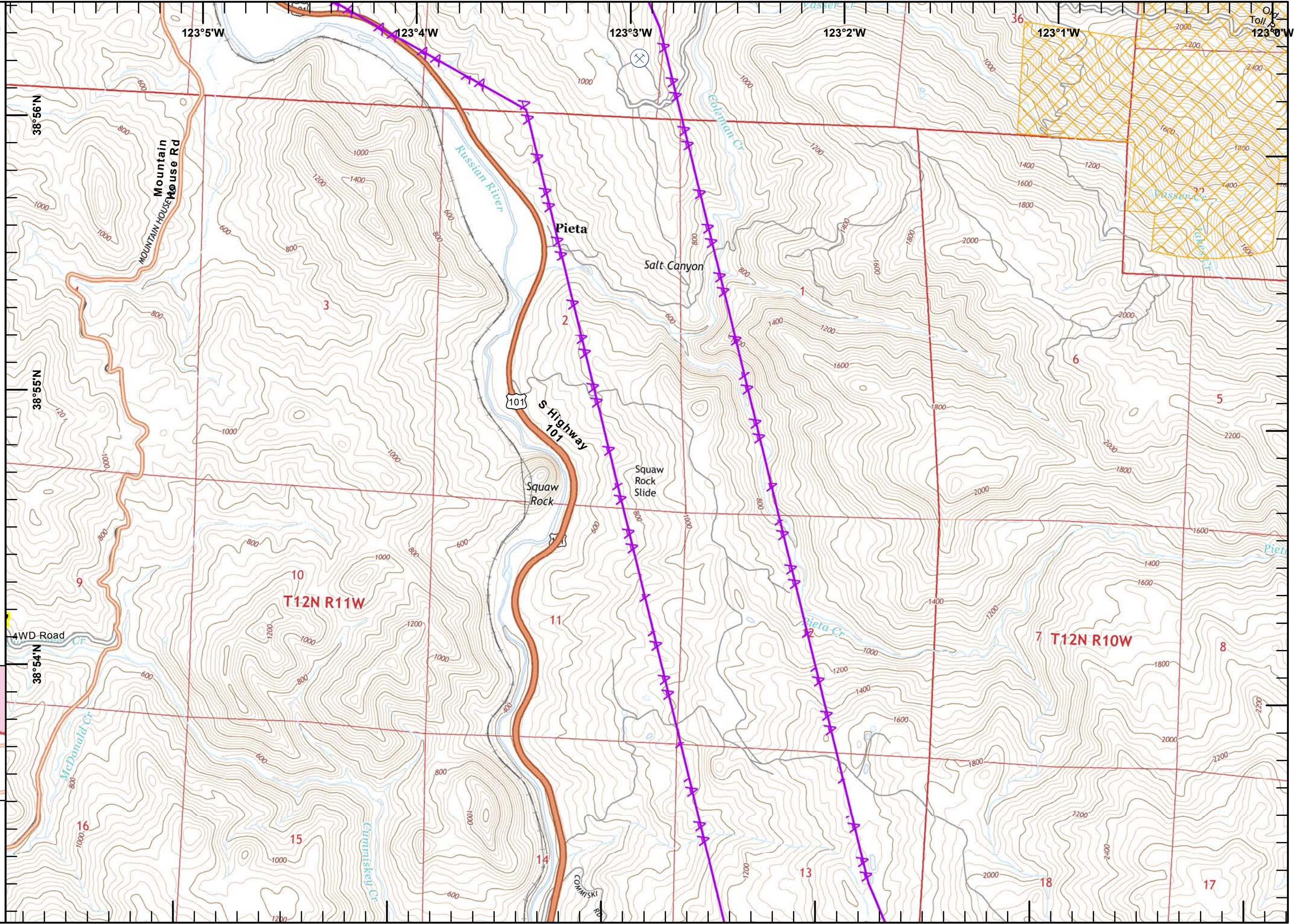


**IAP MAP**  
 River Fire  
 Mendocino Complex  
 CA-MEU 008674  
 0700 - 0700  
 August 15, 2018  
 Page 20 of 22

- Active Mines (2010)
- Equipment Avoidance Areas
- Aerial Hazard
- Mercury Mines



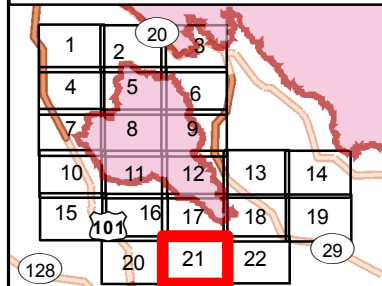
Scale: 0 0.125 0.25 0.5 Miles  
 1:24,000  
 IMT2 GIS  
 8/14/2018  
 02:55 hrs





**IAP MAP**  
 River Fire  
 Mendocino Complex  
 CA-MEU 008674  
 0700 - 0700  
 August 15, 2018  
 Page 21 of 22

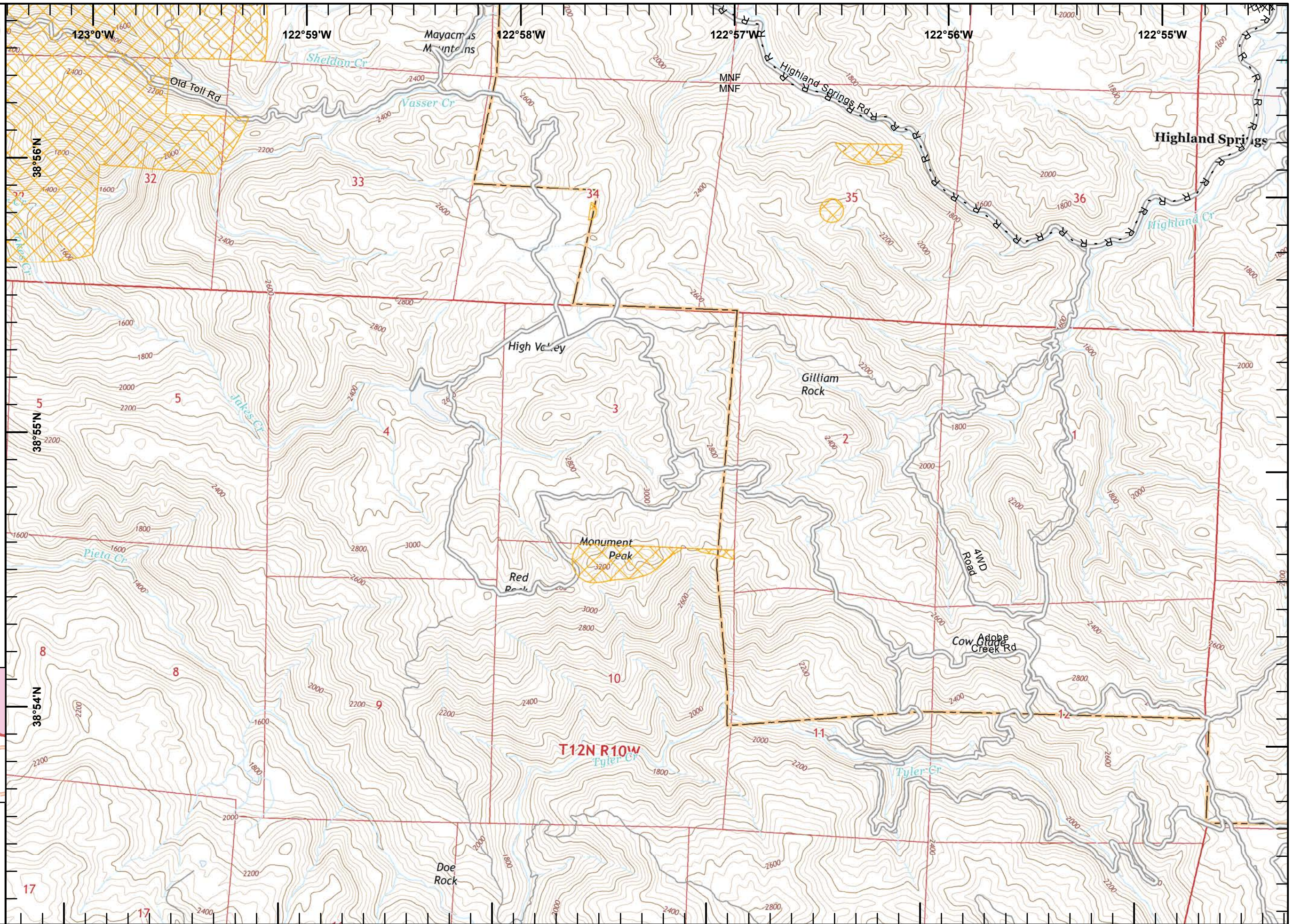
- Completed Dozer Line
- Road as Completed Line
- Equipment Avoidance Areas



Miles  
 0 0.125 0.25 0.5

**1:24,000**

IMT2 GIS  
 8/14/2018  
 02:55 hrs





**IAP MAP**  
River Fire  
Mendocino Complex  
CA-MEU 008674  
0700 - 0700  
August 15, 2018  
Page 22 of 22

Completed Dozer Line

R - R - Road as Completed Line

