



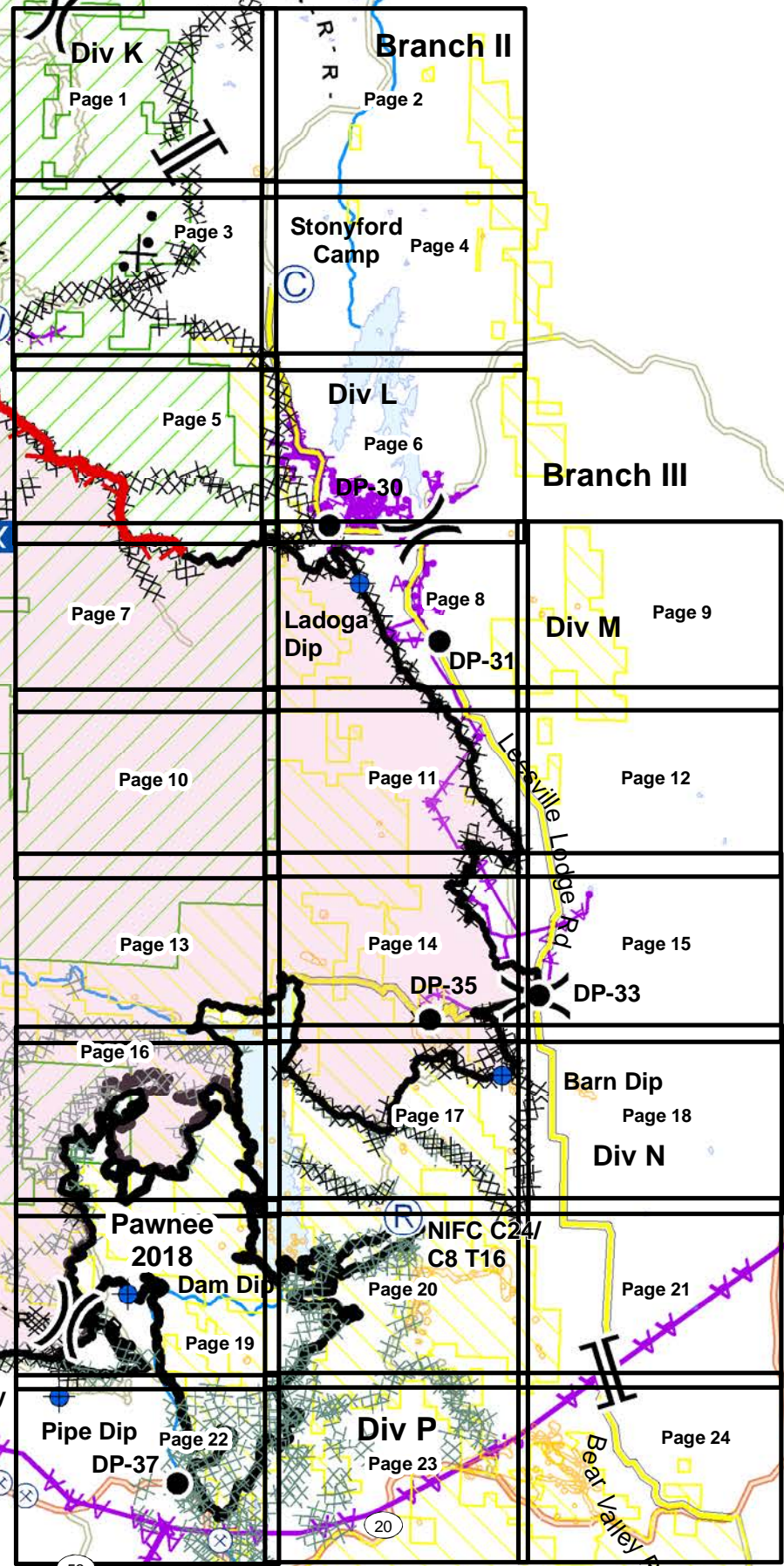
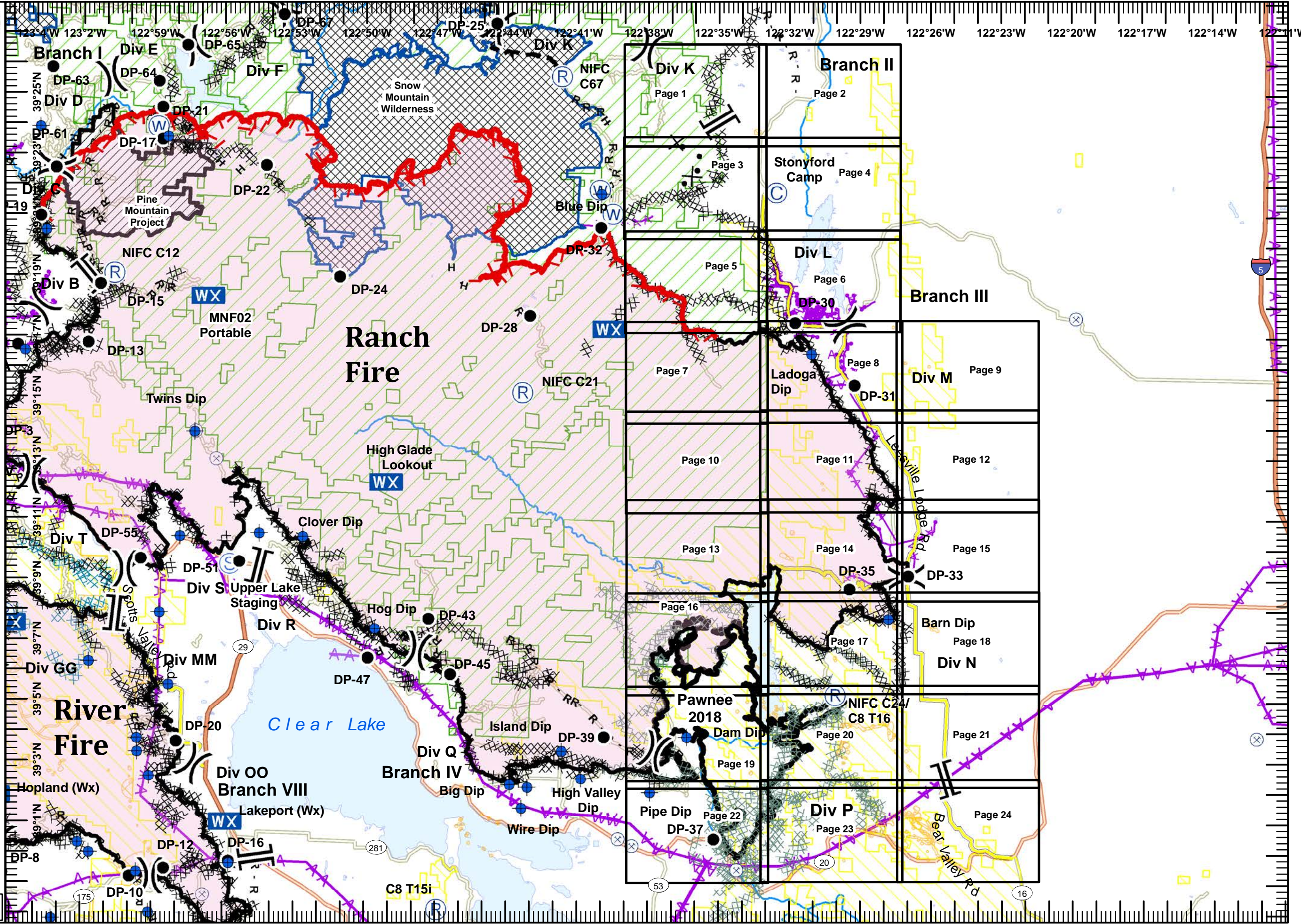
IAP Grid Ranch Fire

Branch III
Mendocino Complex
CA-MEU 008674
0700-0700
August 15, 2018

- Division Break
- Branch Break
- Camp
- Dip Site
- Drop Point
- Mobile Weather Unit
- Repeater
- Staging Area
- Water Source
- Uncontrolled Fire Edge
- Completed Line
- Completed Dozer Line
- Completed Hand Line
- Road as Completed Line
- Proposed Dozer Line
- Planned Fire Line
- Aerial Hazard
- Equipment Avoidance Areas
- Bureau of Land Management
- USDA Forest Service
- Active Mines (2010)
- Pawnee (2018) Dozer Line

Miles
0 1 2

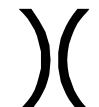





1:216,950
IMT2 GIS
8/15/2018
01:39 hrs

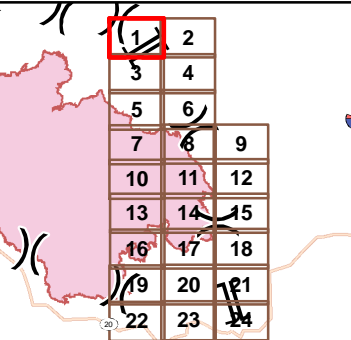




IAP Ranch Fire
Branch III
Mendocino Complex
CA-MEU 008674

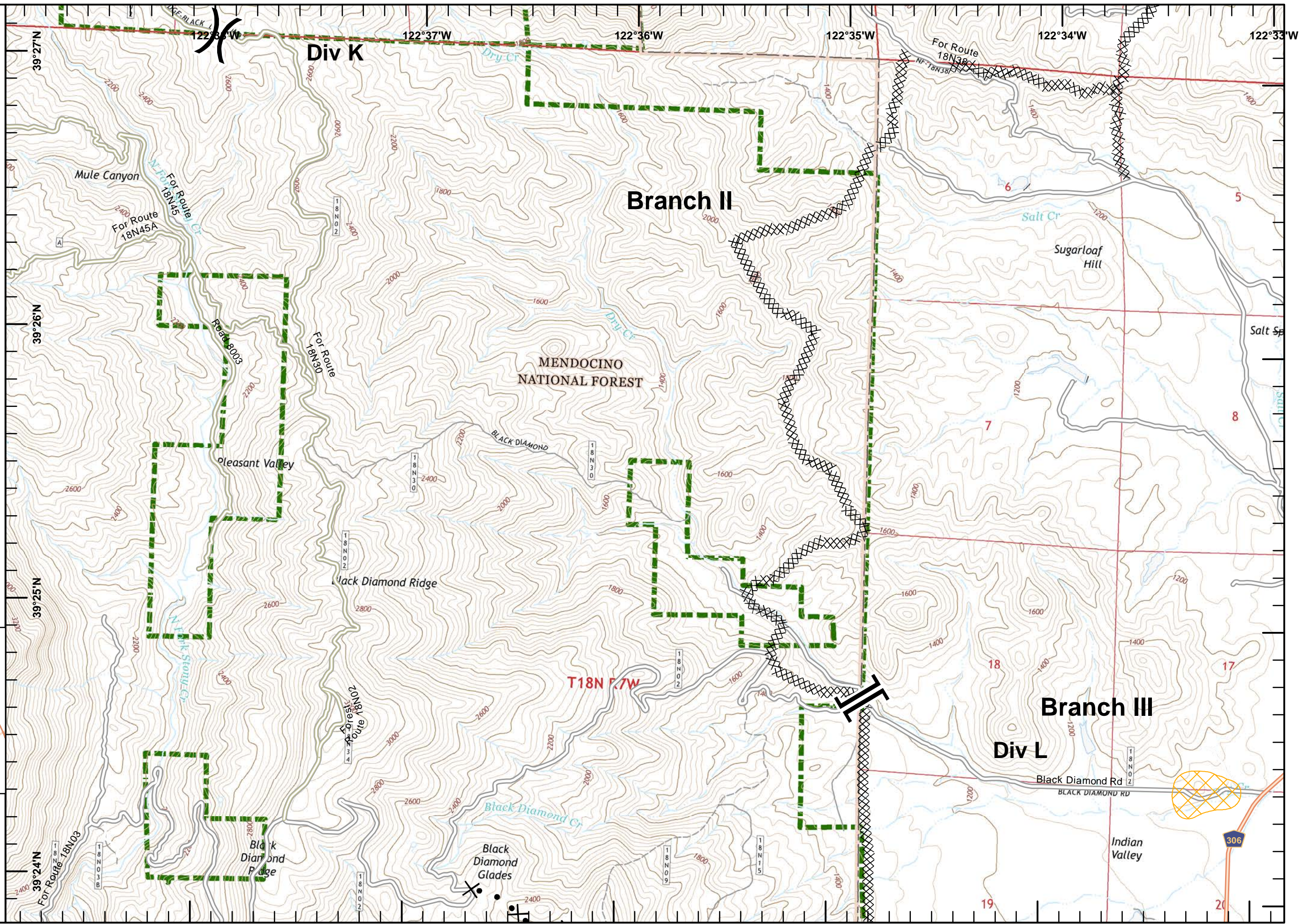
0700 - 0700
 August 15, 2018
 Page 1 of 24

-  Division Break
-  Branch Break
-  Completed Dozer Line
-  Proposed Dozer Line
-  Equipment Avoidance Areas
-  USDA Forest Service



1:24,000

IMT2 GIS
 8/15/2018
 00:54 hrs





IAP Ranch Fire
Branch III
Mendocino Complex
CA-MEU 008674

0700 - 0700
 August 15, 2018
 Page 2 of 24

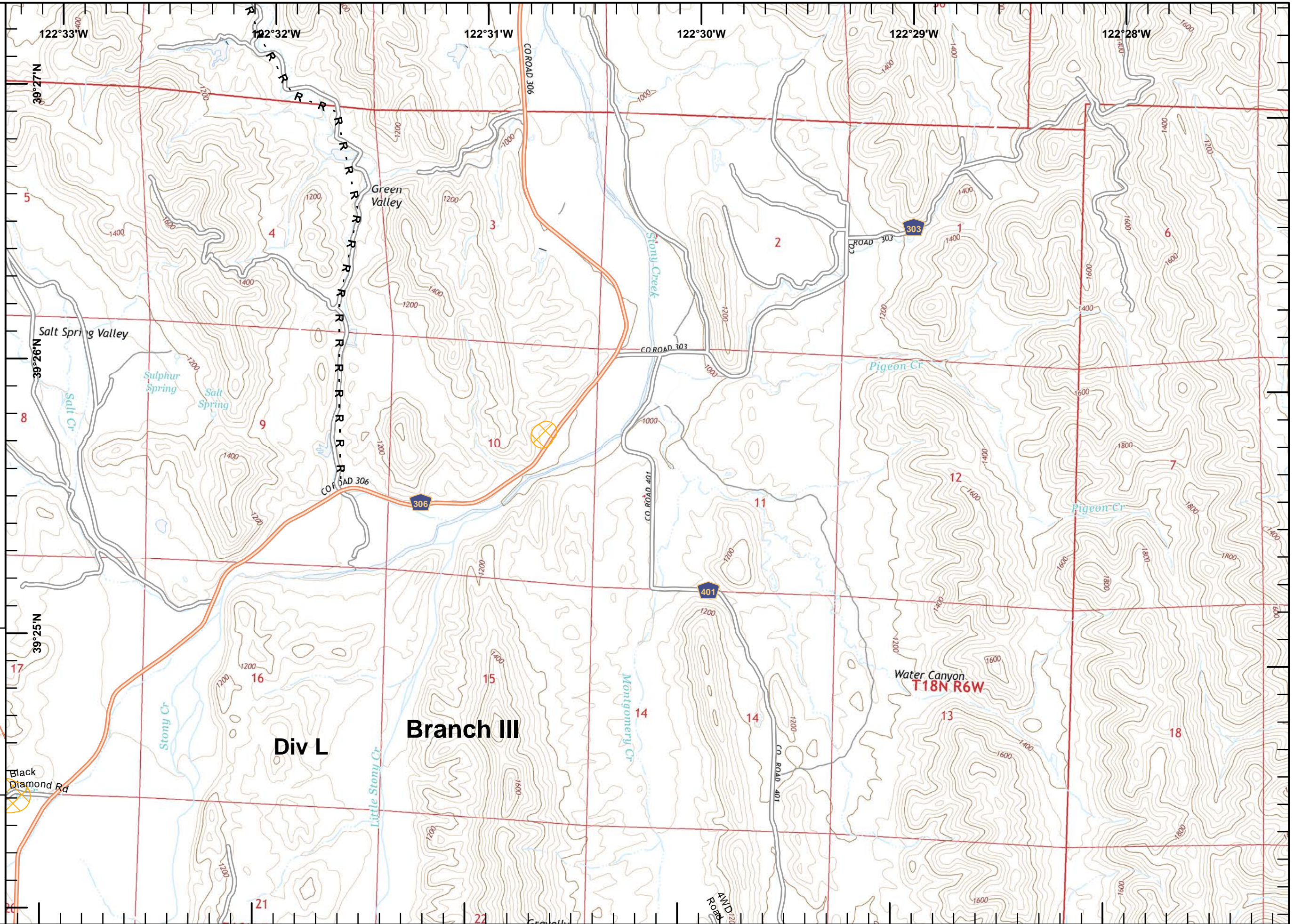
R - R - Road as Completed Line

Equipment Avoidance Areas

1	2	
3	4	
5	6	
7	8	9
10	11	12
13	14	15
16	17	18
19	20	21
22	23	24

1:24,000

IMT2 GIS
 8/15/2018
 00:54 hrs





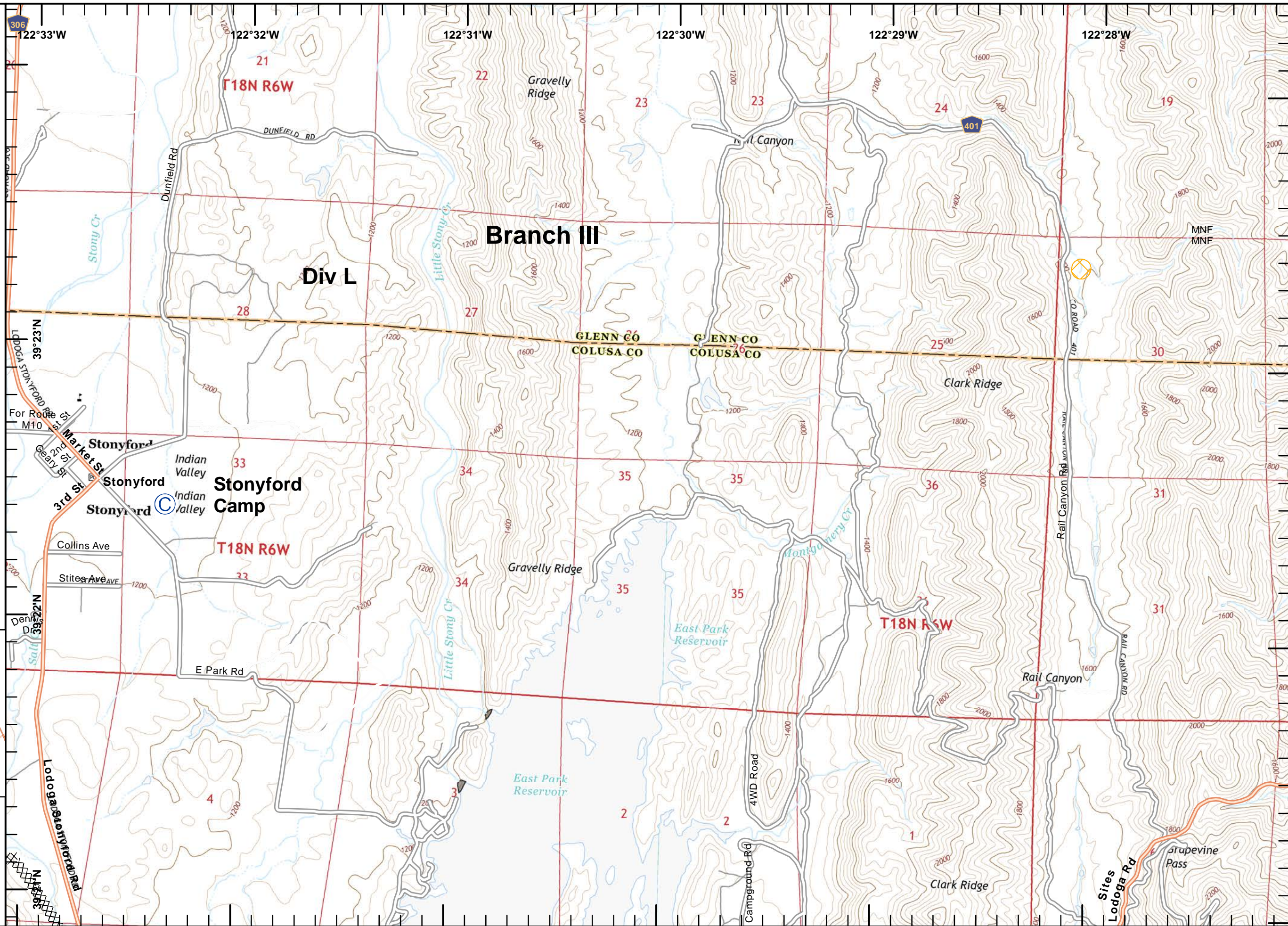
IAP Ranch Fire
Branch III
Mendocino Complex
CA-MEU 008674

0700 - 0700
 August 15, 2018
 Page 4 of 24

- Camp
- Completed Dozer Line
- Equipment Avoidance Areas

1	2	
3	4	
5	6	
7	8	9
10	11	12
13	14	15
16	17	18
19	20	21
22	23	24







Miles
 0 0.125 0.25 0.5
1:24,000
 IMT2 GIS
 8/15/2018
 00:55 hrs






IAP Ranch Fire
Branch III
Mendocino Complex
CA-MEU 008674

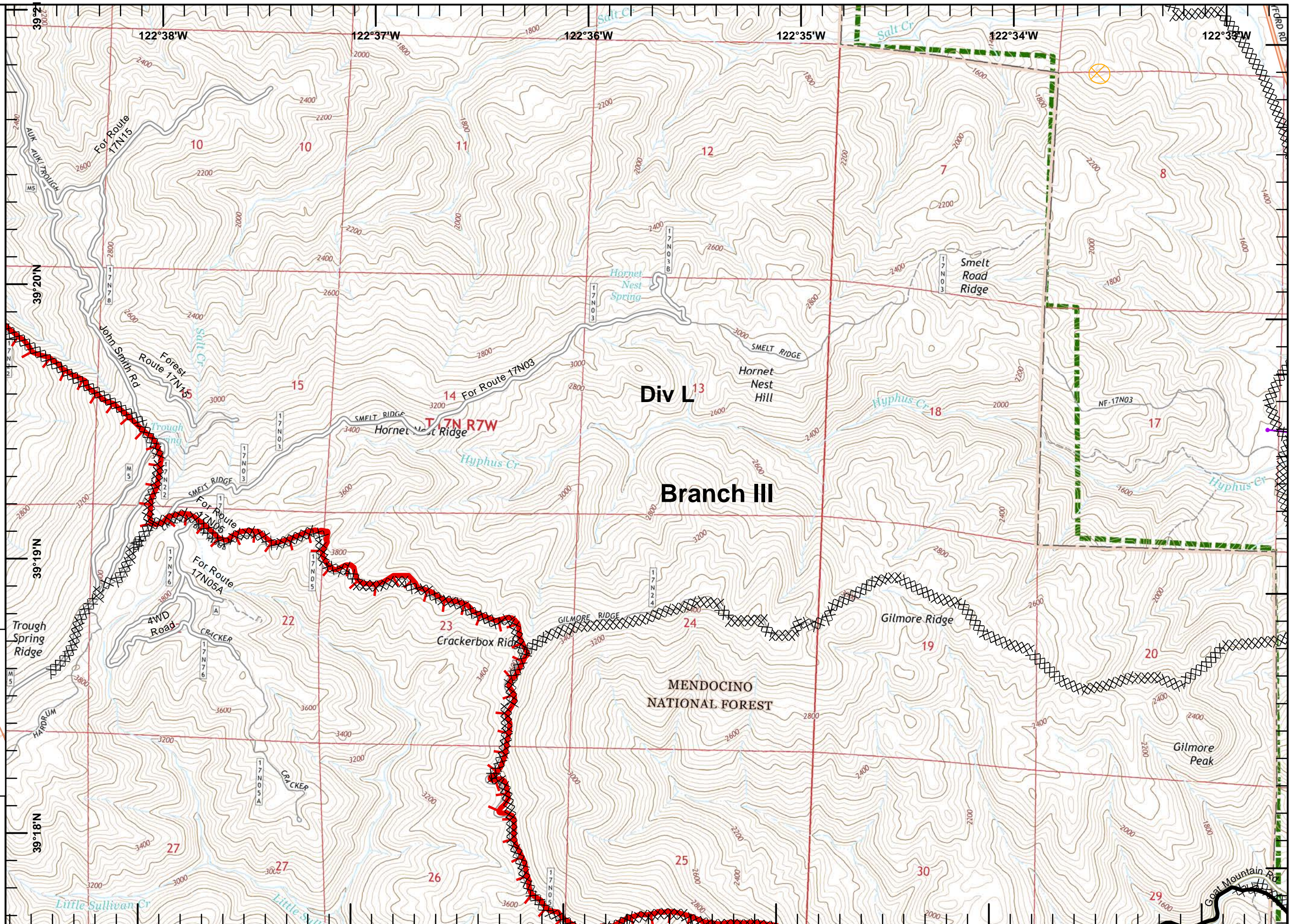
0700 - 0700
 August 15, 2018
 Page 5 of 24

-  Uncontrolled Fire Edge
-  Completed Line
-  Completed Dozer Line
-  Equipment Avoidance Areas
-  USDA Forest Service
-  Aerial Hazard

1	2
3	4
5	6
7	8
9	
10	11
12	
13	14
15	
16	17
18	
19	20
21	
22	23
24	



Miles
 0 0.125 0.25 0.5
1:24,000
 IMT2 GIS
 8/15/2018
 00:55 hrs





IAP Ranch Fire
Branch III
Mendocino Complex
CA-MEU 008674

0700 - 0700
 August 15, 2018
 Page 6 of 24

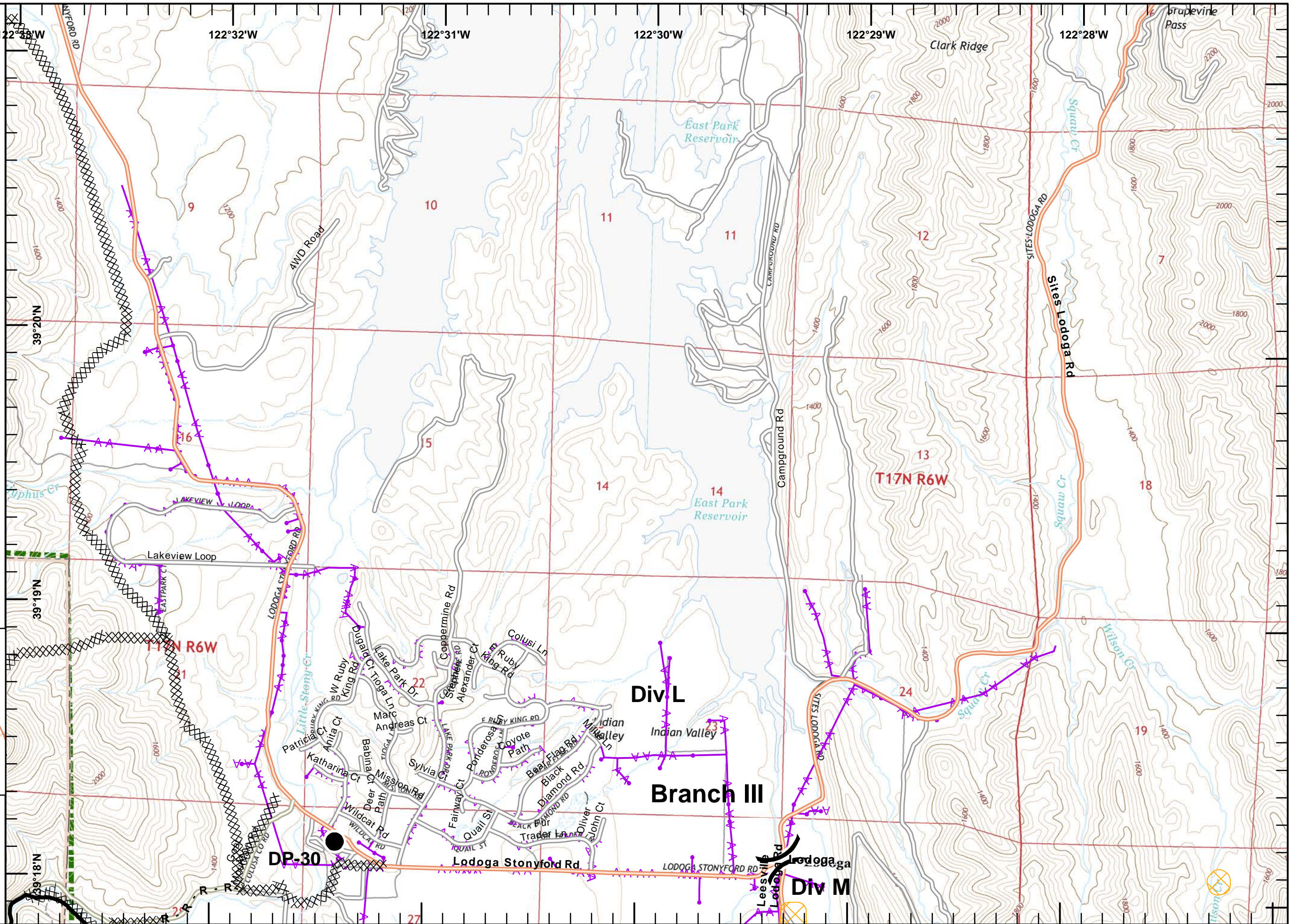
- Division Break
- Drop Point
- Completed Line
- Completed Dozer Line
- Road as Completed Line
- Equipment Avoidance Areas
- USDA Forest Service
- Aerial Hazard

1	2
3	4
5	6
7	8
9	10
11	12
13	14
15	16
17	18
19	20
21	22
23	24

Miles
0 0.125 0.25 0.5

1:24,000





IMT2 GIS
8/15/2018
00:55 hrs

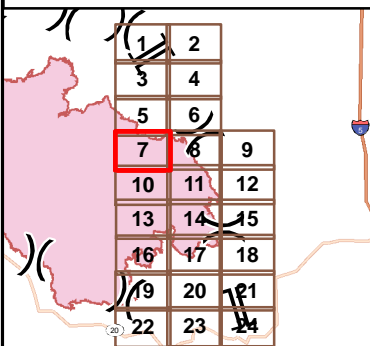




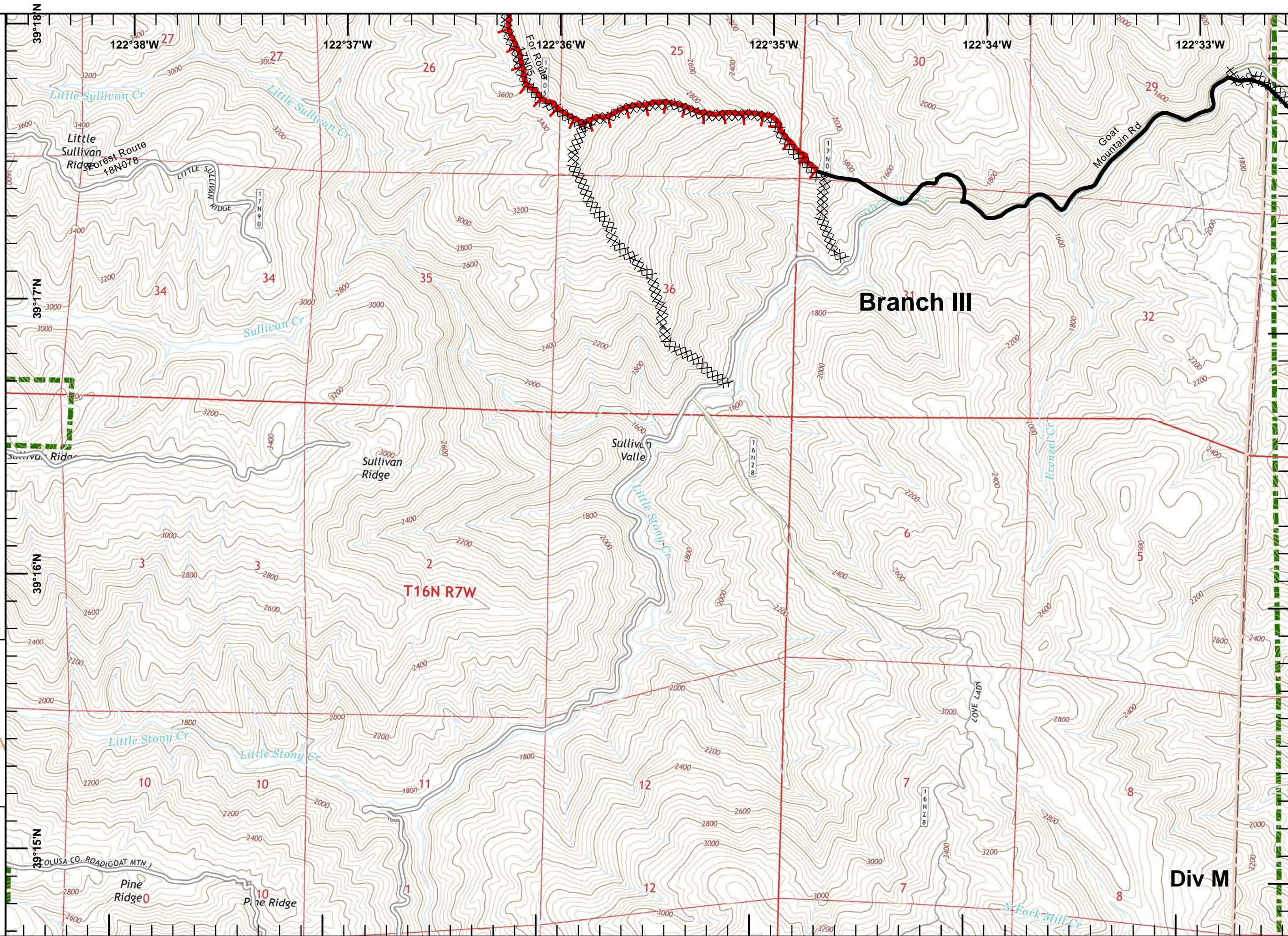
IAP Ranch Fire
Branch III
Mendocino Complex
CA-MEU 008674

0700 - 0700
 August 15, 2018
 Page 7 of 24

-  Uncontrolled Fire Edge
-  Completed Line
-  Completed Dozer Line
-  USDA Forest Service



1:24,000
 IMT2 GIS
 8/15/2018
 00:55 hrs





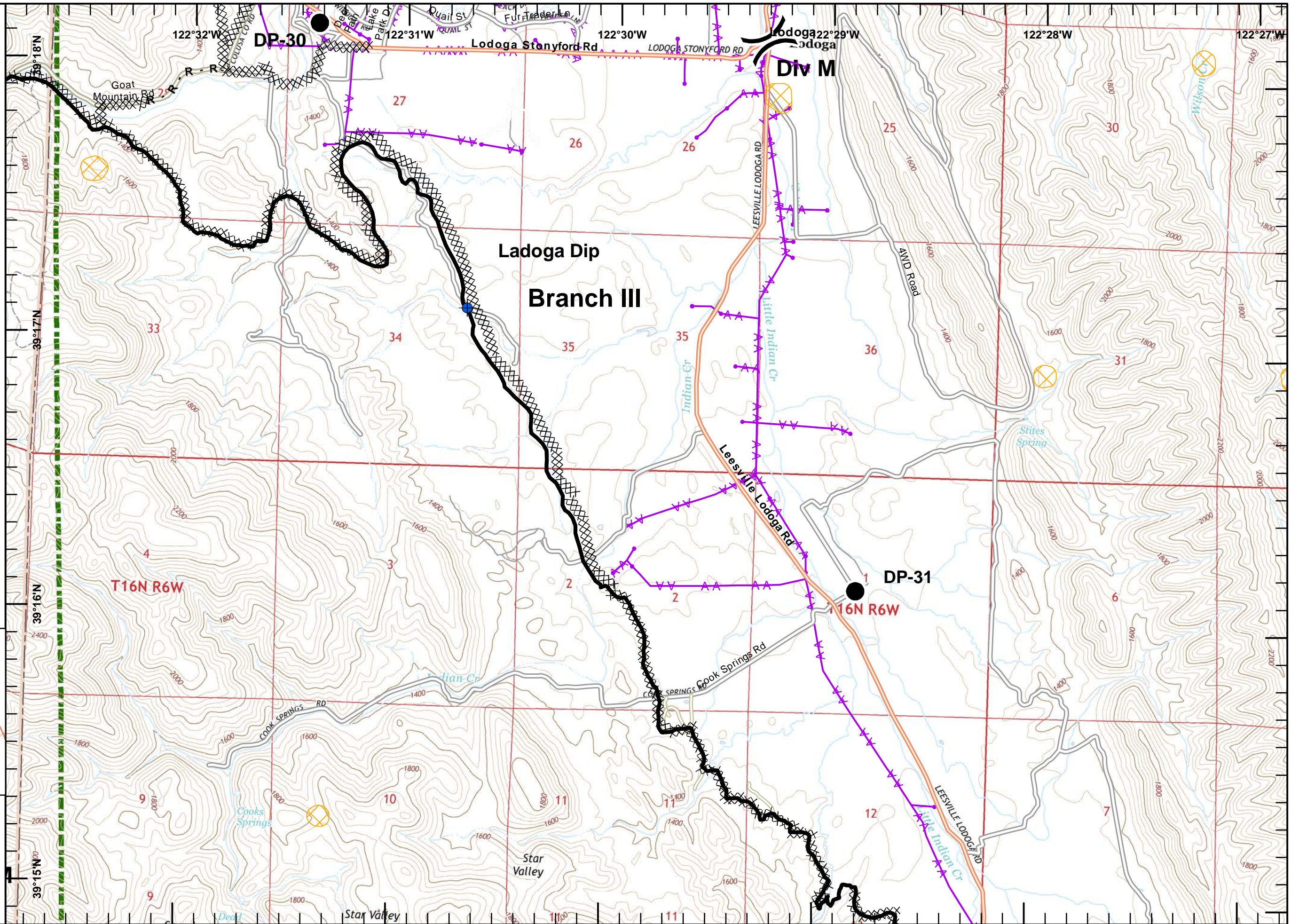
IAP Ranch Fire
Branch III
Mendocino Complex
CA-MEU 008674

0700 - 0700
 August 15, 2018
 Page 8 of 24

- Division Break
- Dip Site
- Drop Point
- Completed Line
- Completed Dozer Line
- Road as Completed Line
- Equipment Avoidance Areas
- USDA Forest Service
- Aerial Hazard

1	2
3	4
5	6
7	8
10	11
13	14
16	17
19	20
22	23


1:24,000
 IMT2 GIS
 8/15/2018
 00:56 hrs





IAP Ranch Fire
Branch III
Mendocino Complex
CA-MEU 008674

0700 - 0700
 August 15, 2018
 Page 9 of 24

 Equipment Avoidance Areas

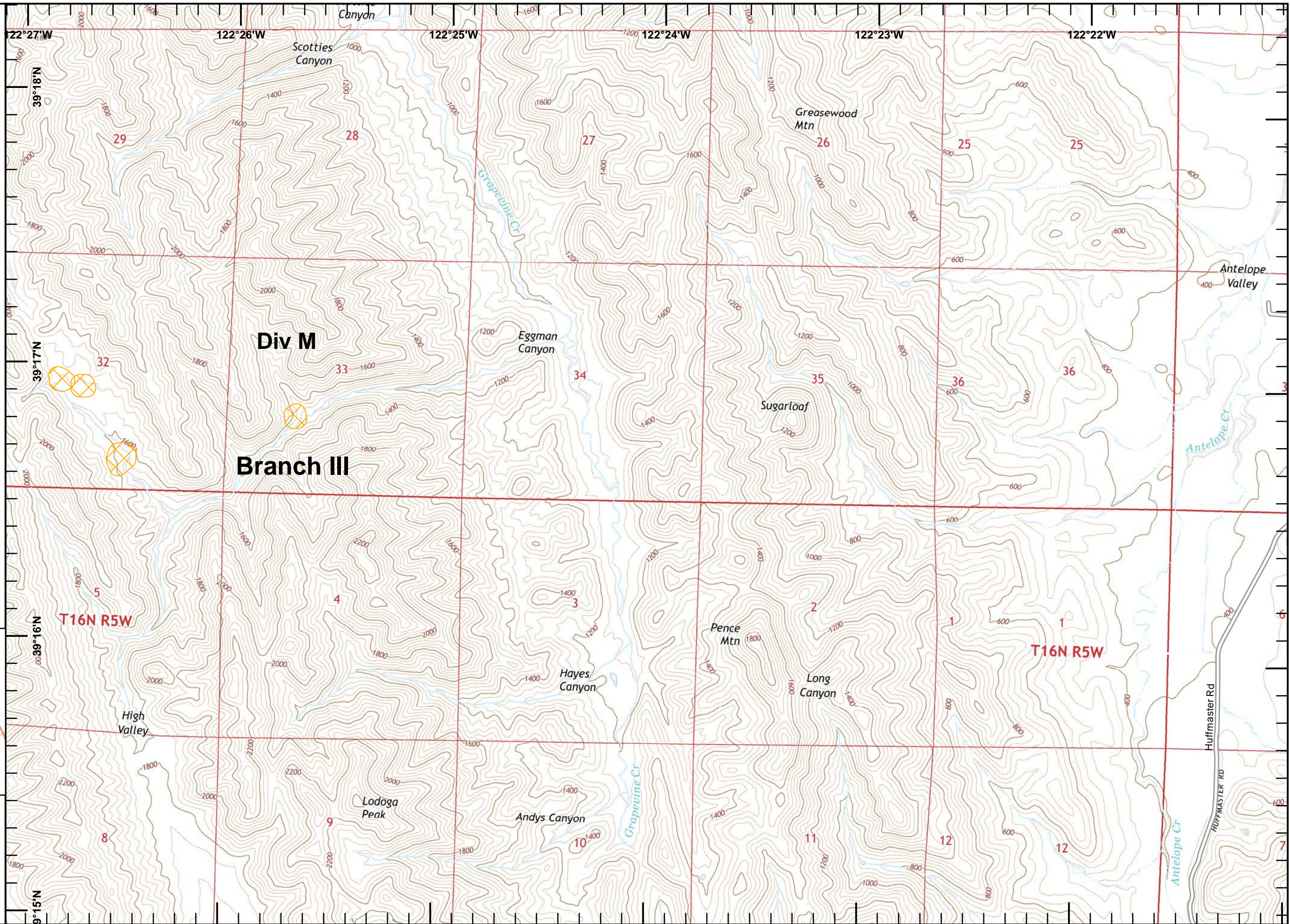
1	2
3	4
5	6
7	8
9	10
11	12
13	14
15	16
17	18
19	20
21	22
23	24




Miles
 0 0.125 0.25 0.5

1:24,000

IMT2 GIS
 8/15/2018
 00:56 hrs





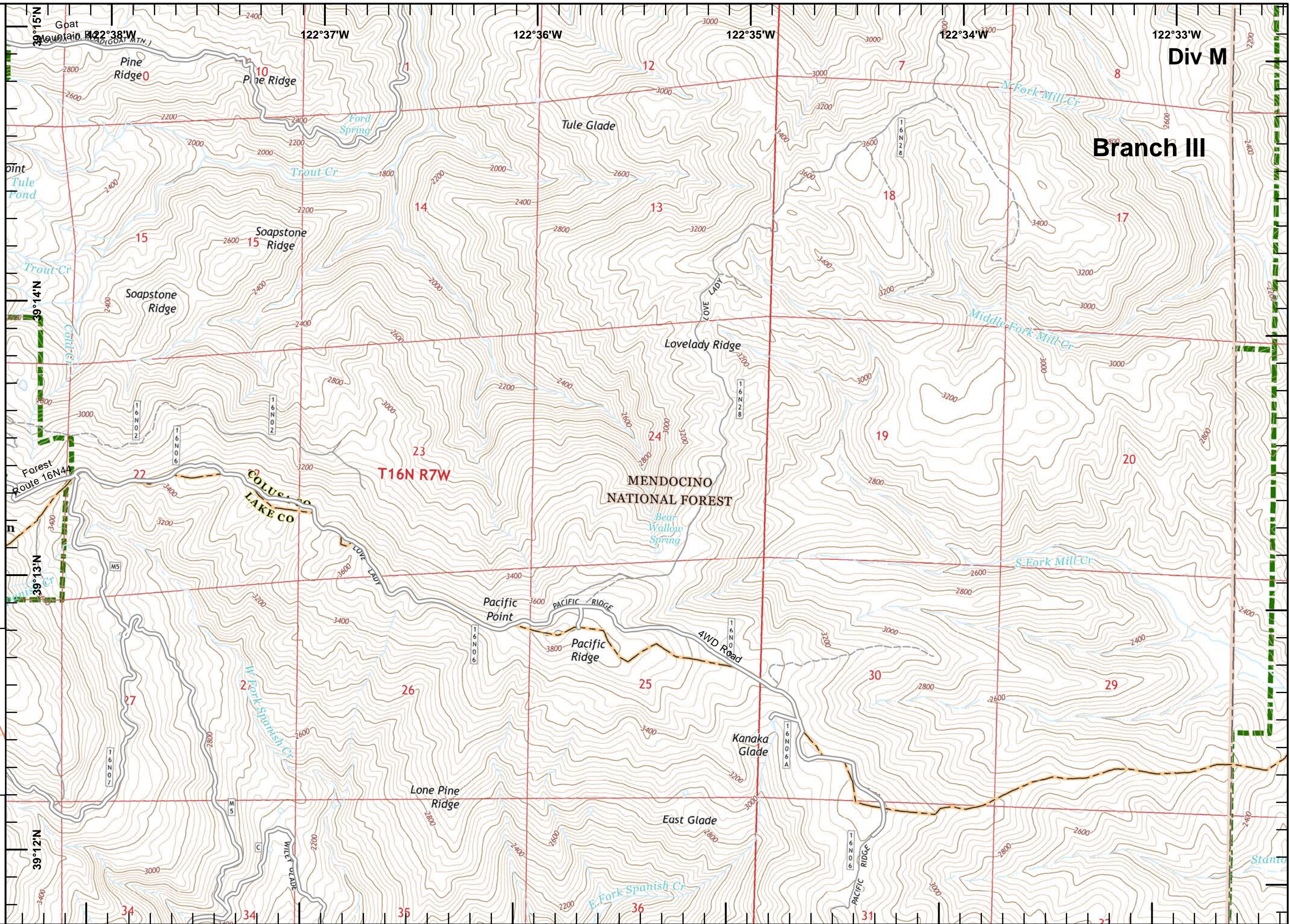
IAP Ranch Fire
Branch III
Mendocino Complex
CA-MEU 008674

0700 - 0700
 August 15, 2018
 Page 10 of 24

USDA Forest Service

1	2
3	4
5	6
7	8
10	11
13	14
16	17
19	20
22	23






Miles
 0 0.125 0.25 0.5
1:24,000
 IMT2 GIS
 8/15/2018
 00:56 hrs






IAP Ranch Fire
Branch III
Mendocino Complex
CA-MEU 008674

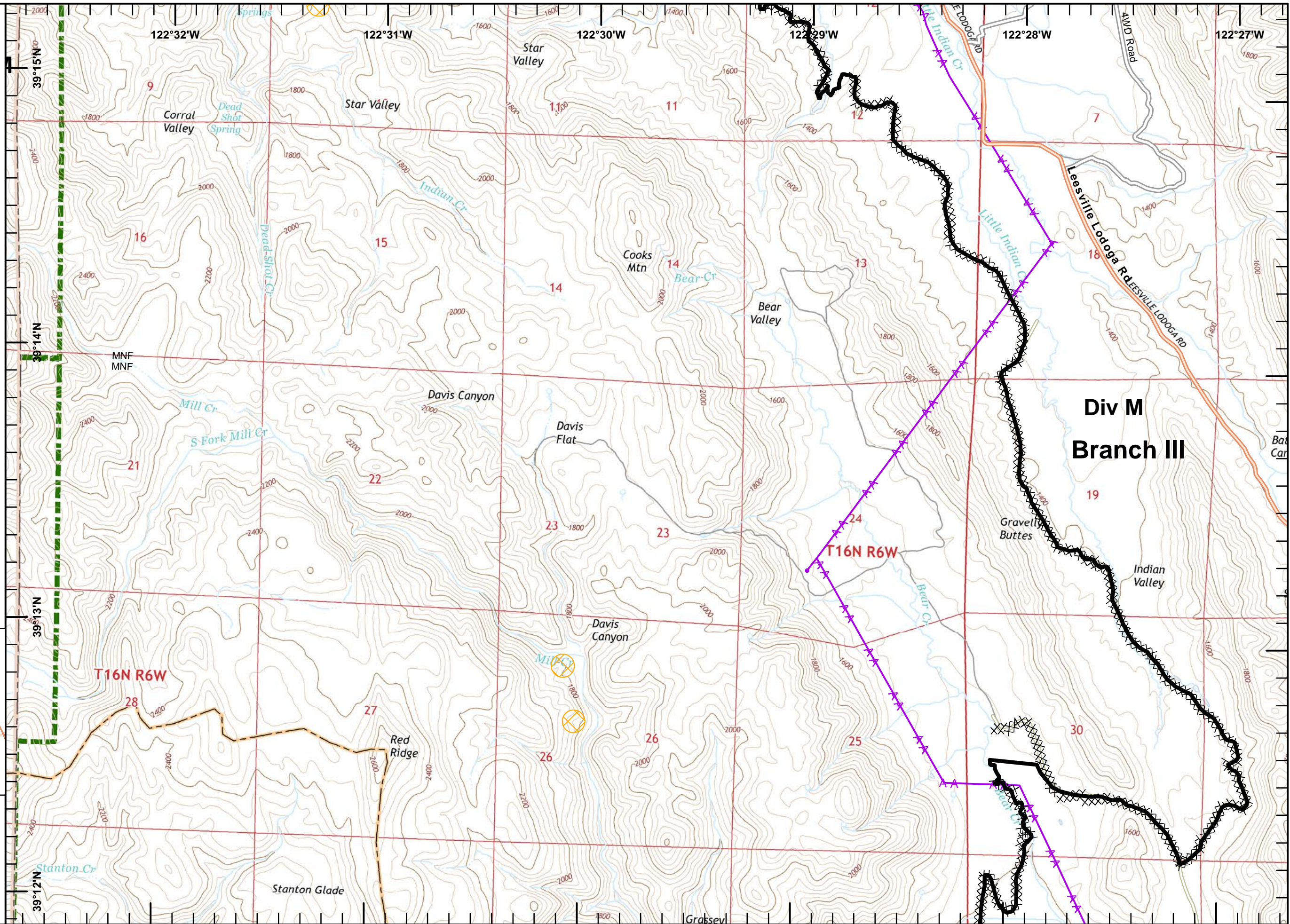
0700 - 0700
 August 15, 2018
 Page 11 of 24

-  Completed Line
-  Completed Dozer Line
-  Equipment Avoidance Areas
-  USDA Forest Service
-  Aerial Hazard

1	2
3	4
5	6
7	8
10	11
13	14
16	17
19	20
22	23






Miles
 0 0.125 0.25 0.5
1:24,000
 IMT2 GIS
 8/15/2018
 00:56 hrs





IAP Ranch Fire
Branch III
Mendocino Complex
CA-MEU 008674

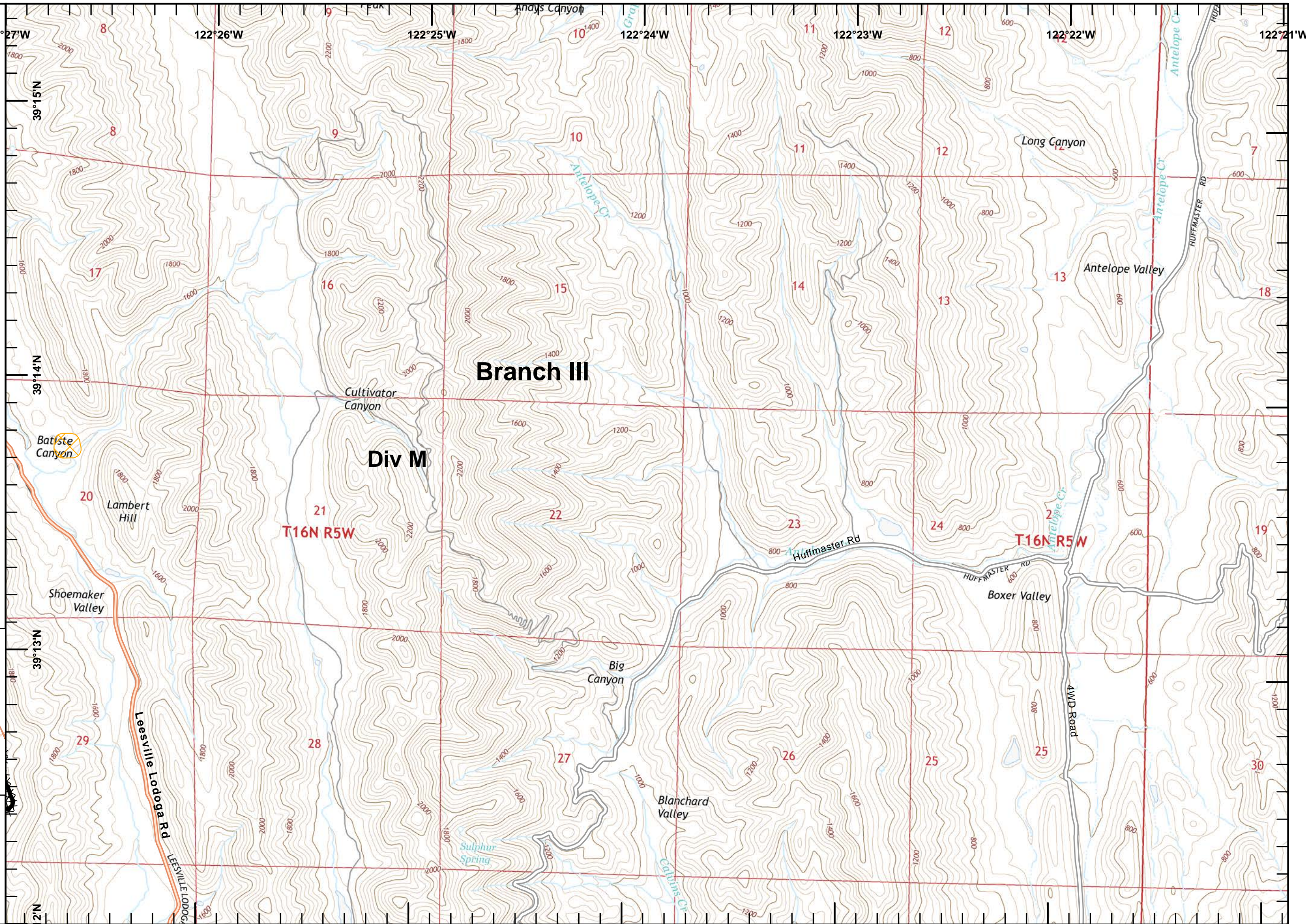
0700 - 0700
 August 15, 2018
 Page 12 of 24

-  Completed Line
-  Completed Dozer Line
-  Equipment Avoidance Areas

1	2
3	4
5	6
7	8
9	10
11	12
13	14
15	16
17	18
19	20
21	22
23	24







Miles
 0 0.125 0.25 0.5
1:24,000
 IMT2 GIS
 8/15/2018
 00:57 hrs






IAP Ranch Fire
Branch III
Mendocino Complex
CA-MEU 008674

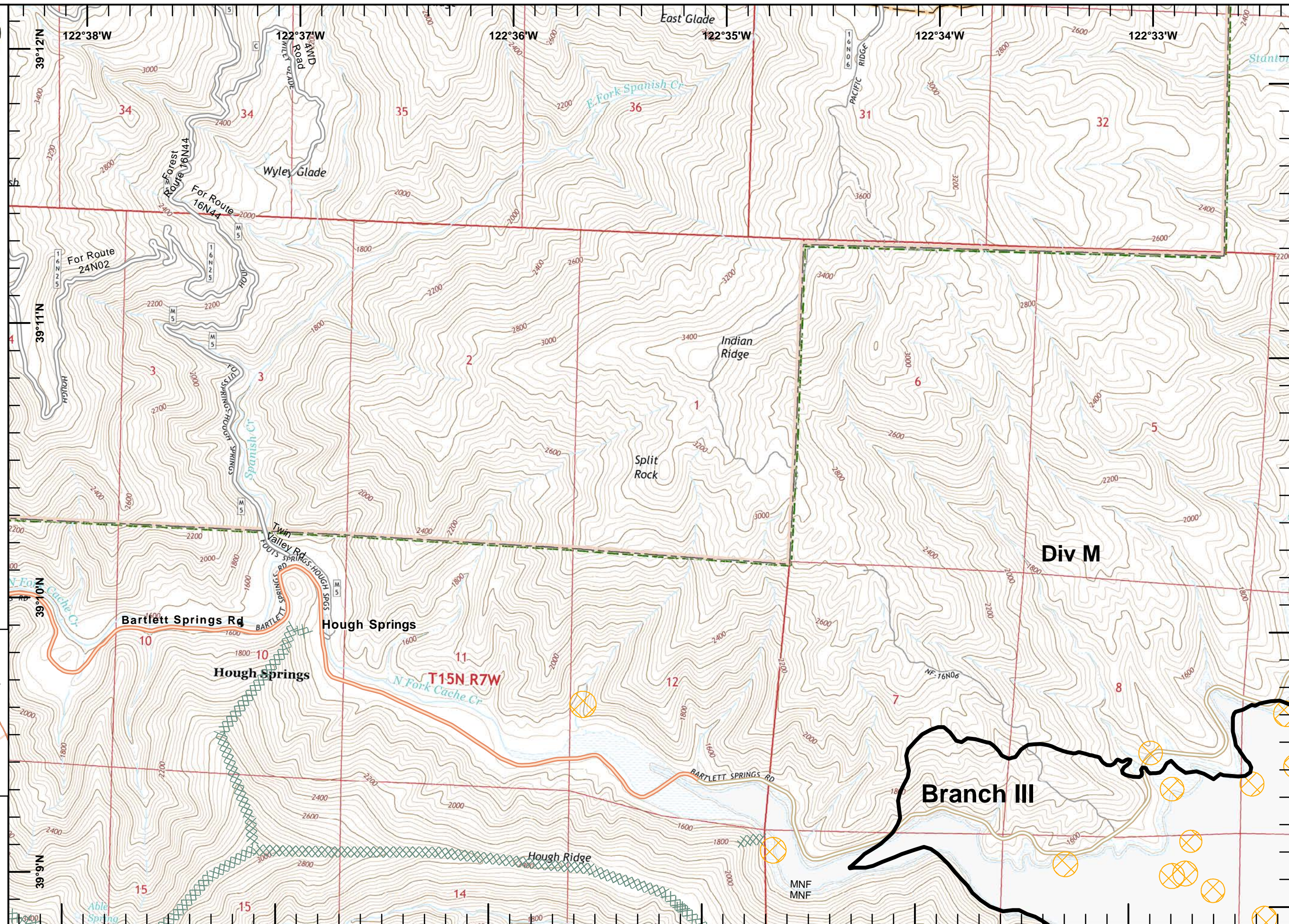
0700 - 0700
 August 15, 2018
 Page 13 of 24

-  Pawnee (2018) Dozer Line
-  Completed Line
-  Equipment Avoidance Areas
-  USDA Forest Service

1	2
3	4
5	6
7	8
9	10
11	12
13	14
15	16
17	18
19	20
21	22
23	24



Miles
 0 0.125 0.25 0.5
1:24,000
 IMT2 GIS
 8/15/2018
 00:57 hrs





IAP Ranch Fire
Branch III
Mendocino Complex
CA-MEU 008674

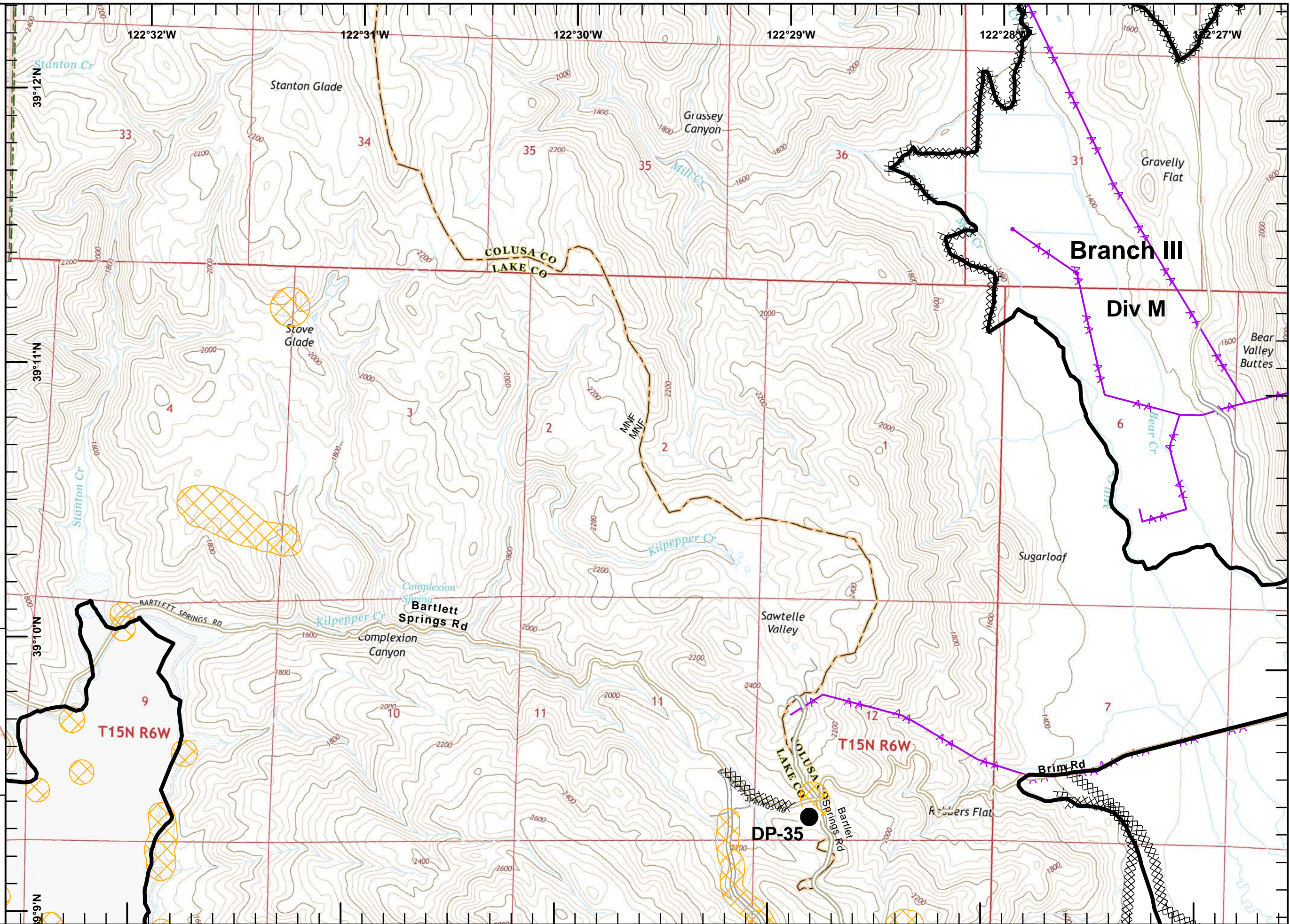
0700 - 0700
 August 15, 2018
 Page 14 of 24

- Drop Point
- Completed Line
- Completed Dozer Line
- Equipment Avoidance Areas
- USDA Forest Service
- Aerial Hazard

1	2
3	4
5	6
7	8
9	10
11	12
13	14
15	16
17	18
19	20
21	22
23	24

1:24,000

IMT2 GIS
8/15/2018
00:57 hrs





IAP Ranch Fire
Branch III
Mendocino Complex
CA-MEU 008674

0700 - 0700
 August 15, 2018
 Page 15 of 24

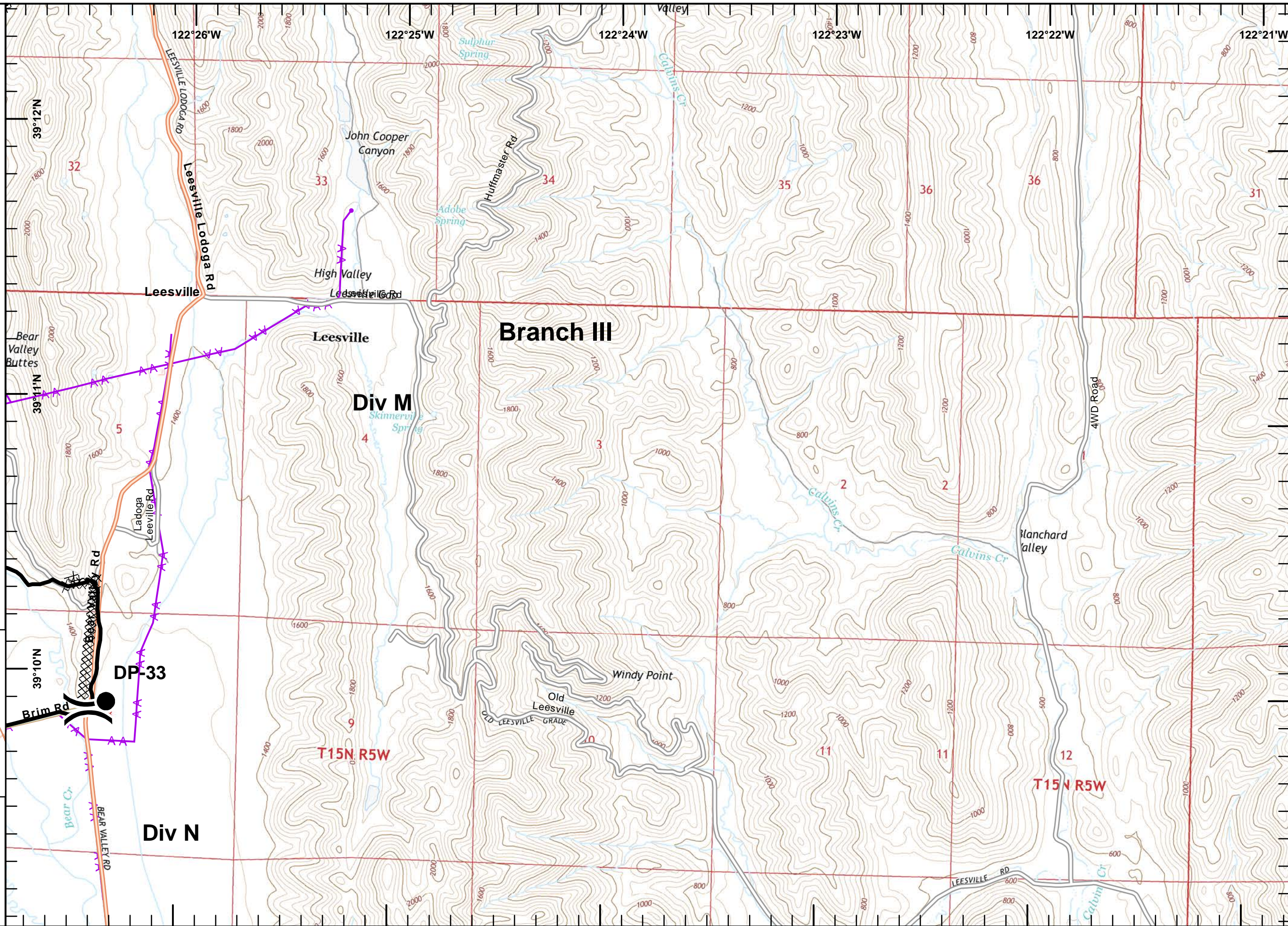
- Division Break
- Drop Point
- Completed Line
- Completed Dozer Line
- Aerial Hazard

1	2
3	4
5	6
7	8
9	10
11	12
13	14
15	16
17	18
19	20
21	22
23	24

Miles
 0 0.125 0.25 0.5

1:24,000






IMT2 GIS
 8/15/2018
 00:57 hrs






IAP Ranch Fire
Branch III
Mendocino Complex
CA-MEU 008674

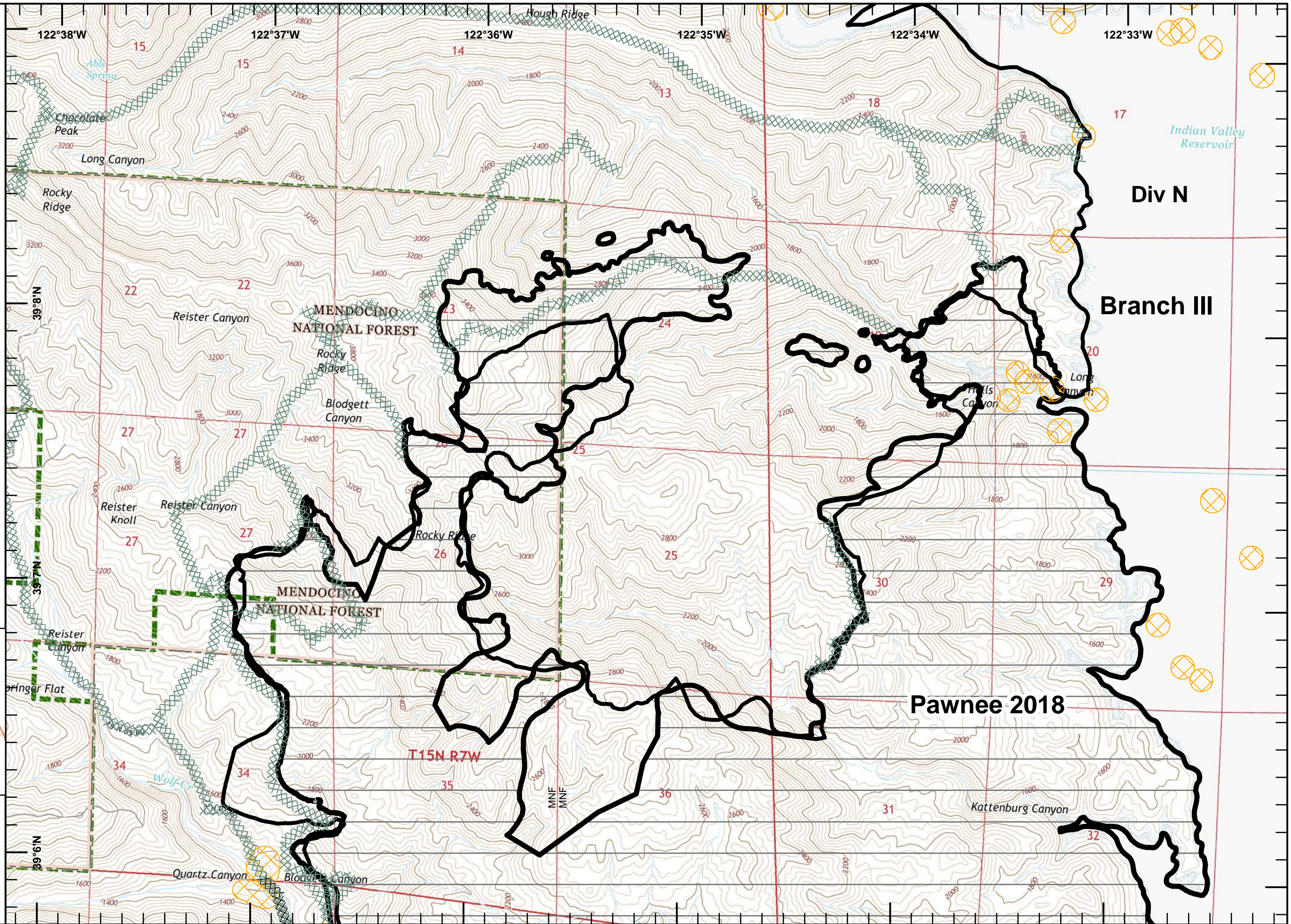
0700 - 0700
 August 15, 2018
 Page 16 of 24

-  Pawnee (2018) Dozer Line
-  Completed Line
-  Completed Dozer Line
-  Equipment Avoidance Areas
-  USDA Forest Service

1	2
3	4
5	6
7	8
9	10
11	12
13	14
15	16
17	18
19	20
21	22
23	24



Miles
 0 0.125 0.25 0.5
1:24,000
 IMT2 GIS
 8/15/2018
 00:58 hrs





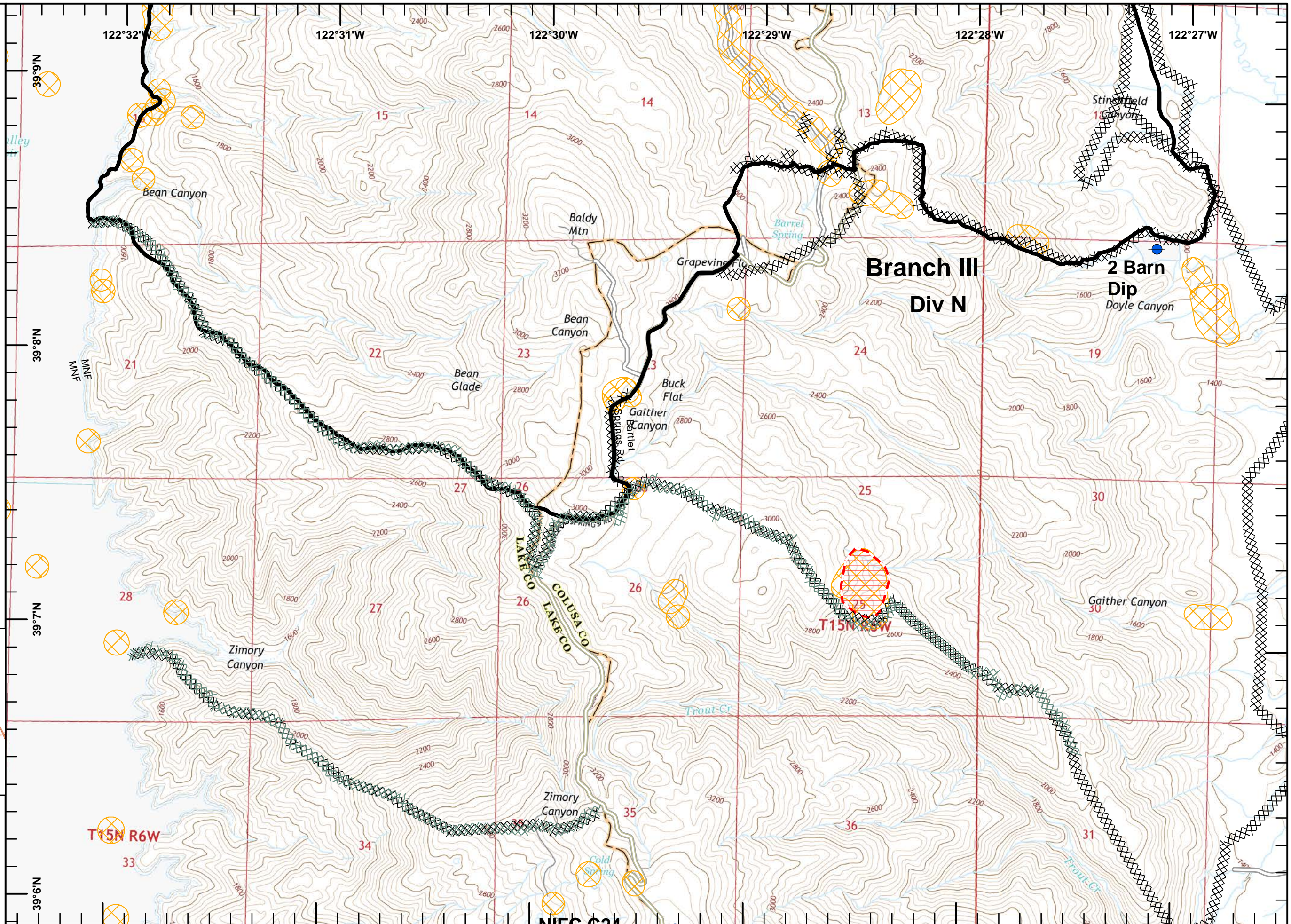
IAP Ranch Fire
Branch III
Mendocino Complex
CA-MEU 008674

0700 - 0700
 August 15, 2018
 Page 17 of 24

- Pawnee (2018) Dozer Line
- Dip Site
- Repeater
- Completed Line
- Completed Dozer Line
- Equipment Avoidance Areas
- Life Hazard Zone

1	2	
3	4	
5	6	
7	8	9
10	11	12
13	14	15
16	17	18
19	20	21
22	23	24

Miles
 0 0.125 0.25 0.5
1:24,000
 IMT2 GIS
 8/15/2018
 00:58 hrs





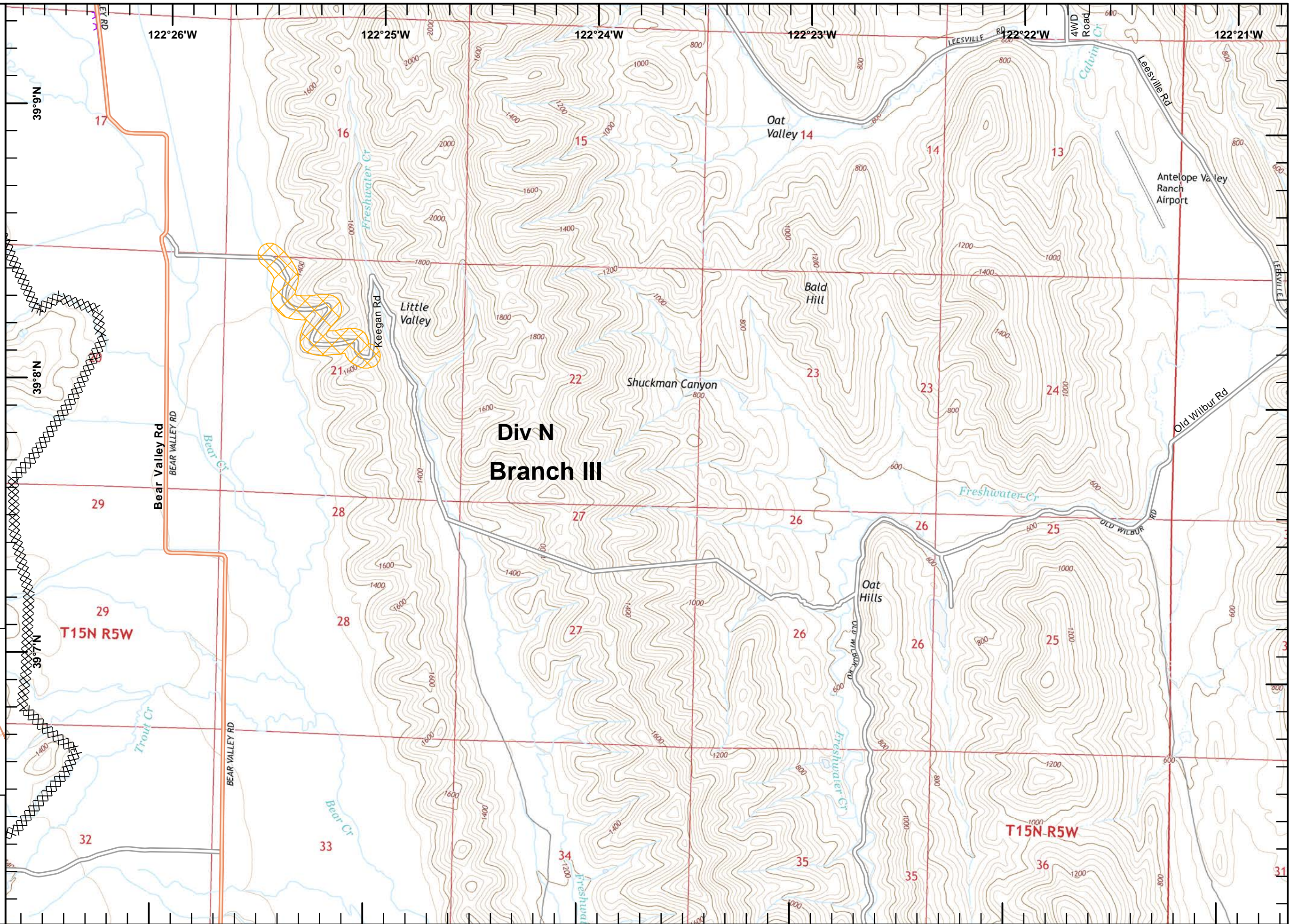
IAP Ranch Fire
Branch III
Mendocino Complex
CA-MEU 008674

0700 - 0700
 August 15, 2018
 Page 18 of 24

- Completed Dozer Line
- Equipment Avoidance Areas
- Aerial Hazard

1	2	
3	4	
5	6	
7	8	9
10	11	12
13	14	15
16	17	18
19	20	21
22	23	24

1:24,000
 IMT2 GIS
 8/15/2018
 00:58 hrs



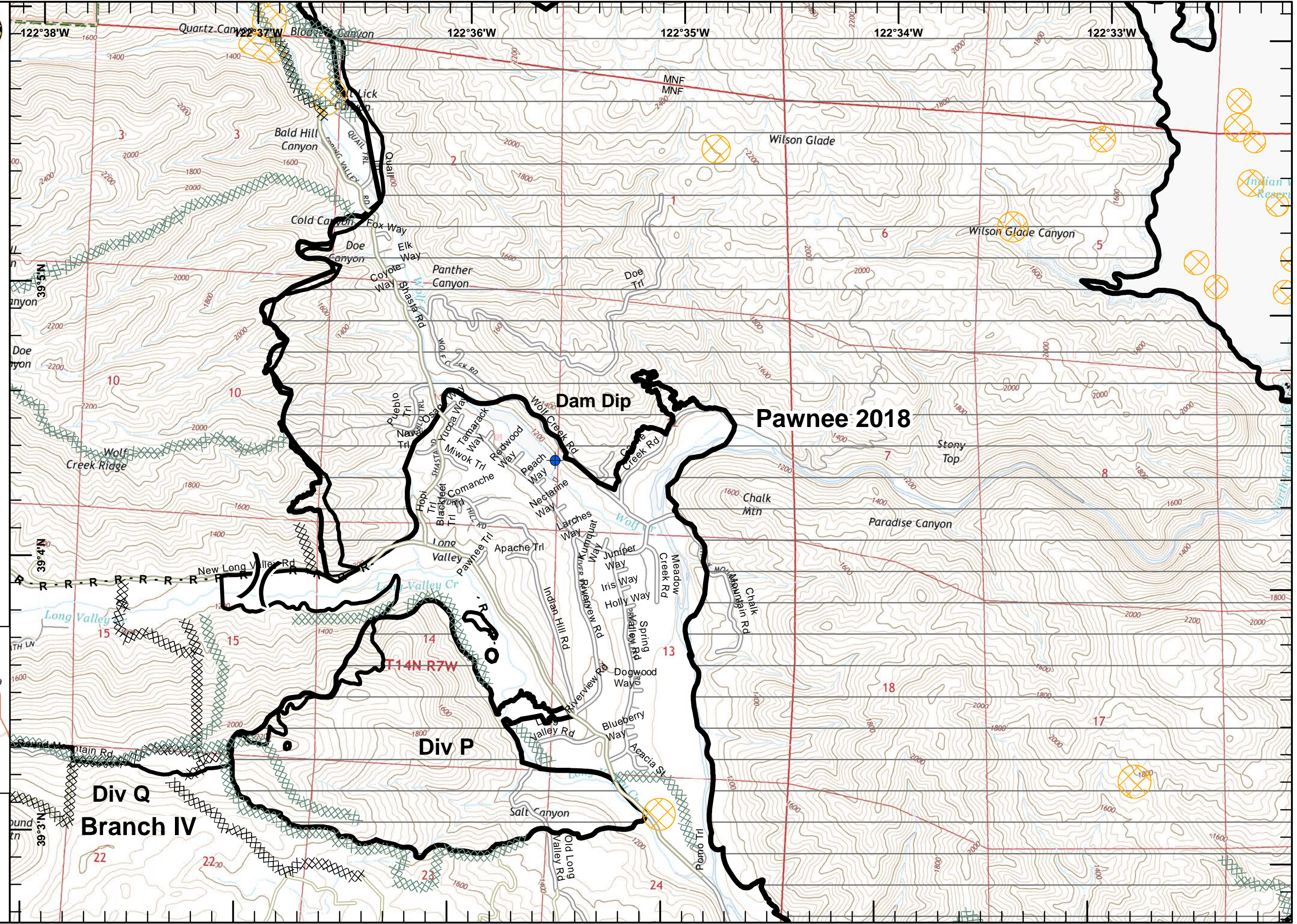


IAP Ranch Fire
Branch III
Mendocino Complex
CA-MEU 008674
 0700 - 0700
 August 15, 2018
 Page 19 of 24

- Pawnee (2018) Dozer Line
- Division Break
- Dip Site
- Completed Line
- Completed Dozer Line
- Road as Completed Line
- Equipment Avoidance Areas
- USDA Forest Service

1	2
3	4
5	6
7	8
9	10
11	12
13	14
15	16
17	18
19	20
21	22
23	24

1:24,000
 IMT2 GIS
 8/15/2018
 00:58 hrs



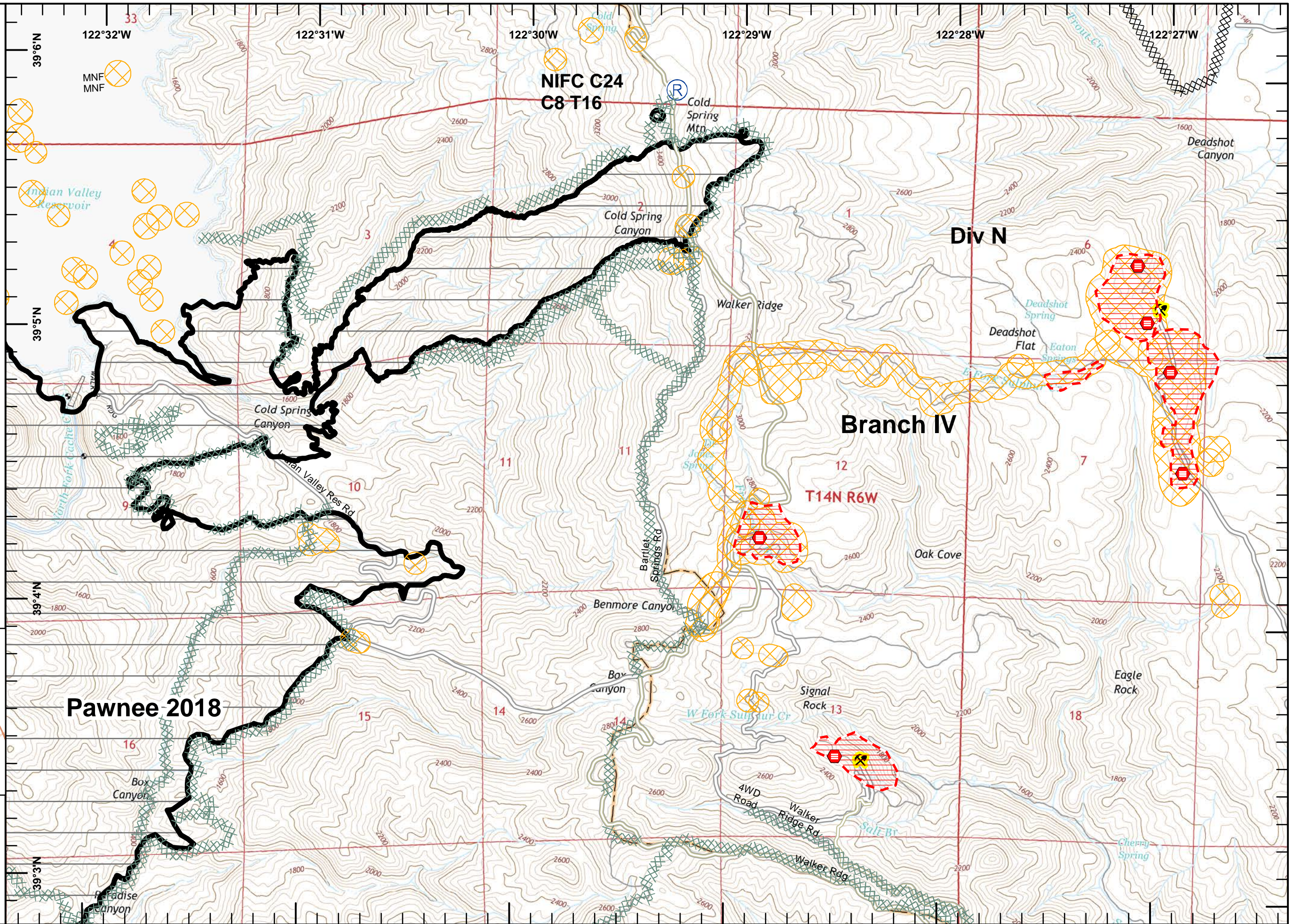


IAP Ranch Fire
Branch III
Mendocino Complex
CA-MEU 008674
 0700 - 0700
 August 15, 2018
 Page 20 of 24

- Pawnee (2018) Dozer Line
- Repeater
- Completed Dozer Line
- Equipment Avoidance Areas
- Life Hazard
- Life Hazard Zone
- Mercury Mines

1	2
3	4
5	6
7	8
9	10
11	12
13	14
15	16
17	18
19	20
21	22
23	24

Miles
 0 0.125 0.25 0.5
1:24,000
 IMT2 GIS
 8/15/2018
 00:59 hrs



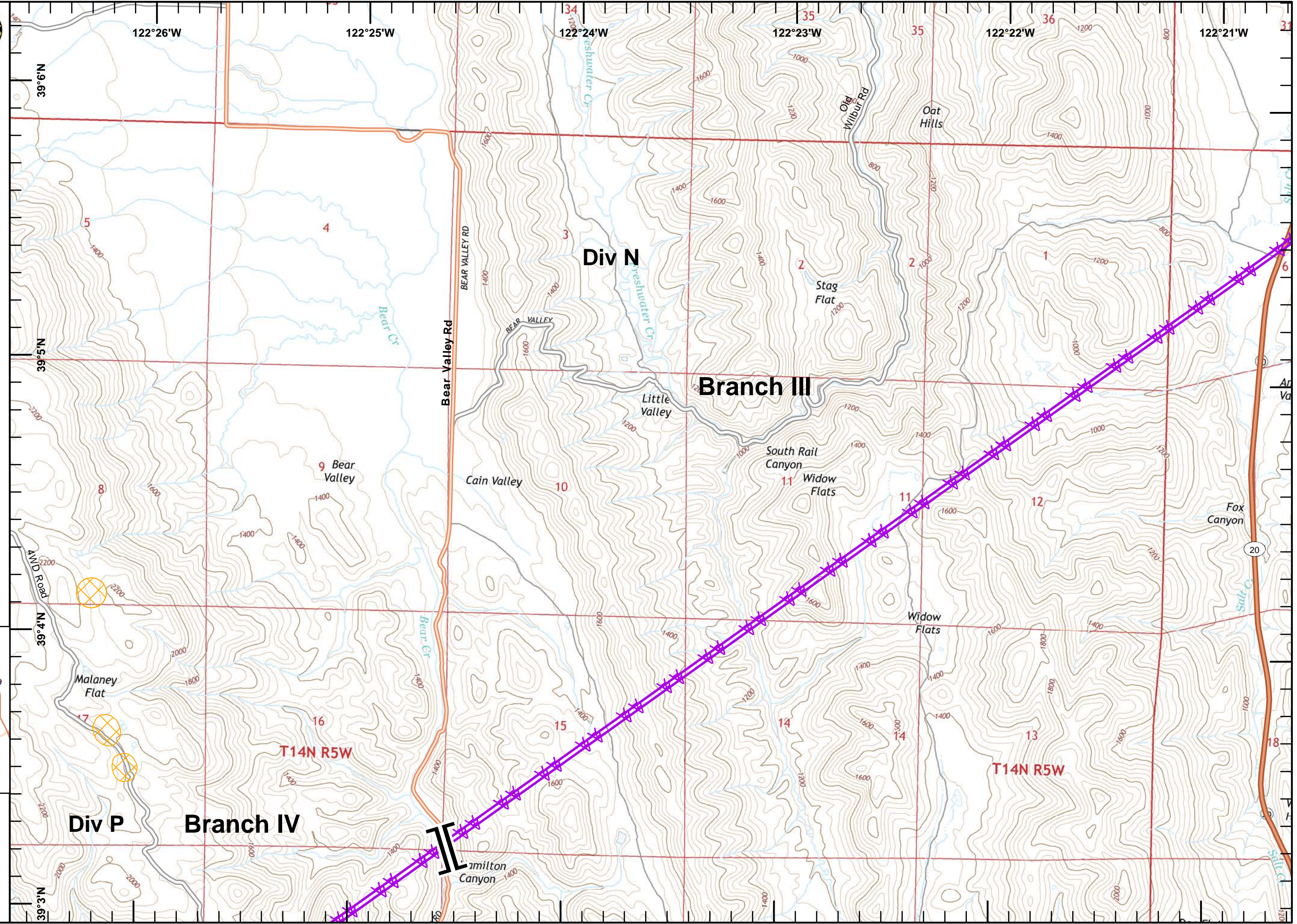


IAP Ranch Fire
Branch III
Mendocino Complex
CA-MEU 008674
 0700 - 0700
 August 15, 2018
 Page 21 of 24

- Branch Break
- Equipment Avoidance Areas
- Aerial Hazard

1	2
3	4
5	6
7	8
9	10
11	12
13	14
15	16
17	18
19	20
21	22
23	24

North arrow and scale bar (0 to 0.5 miles).
 Scale: 1:24,000
 IMT2 GIS
 8/15/2018
 00:59 hrs



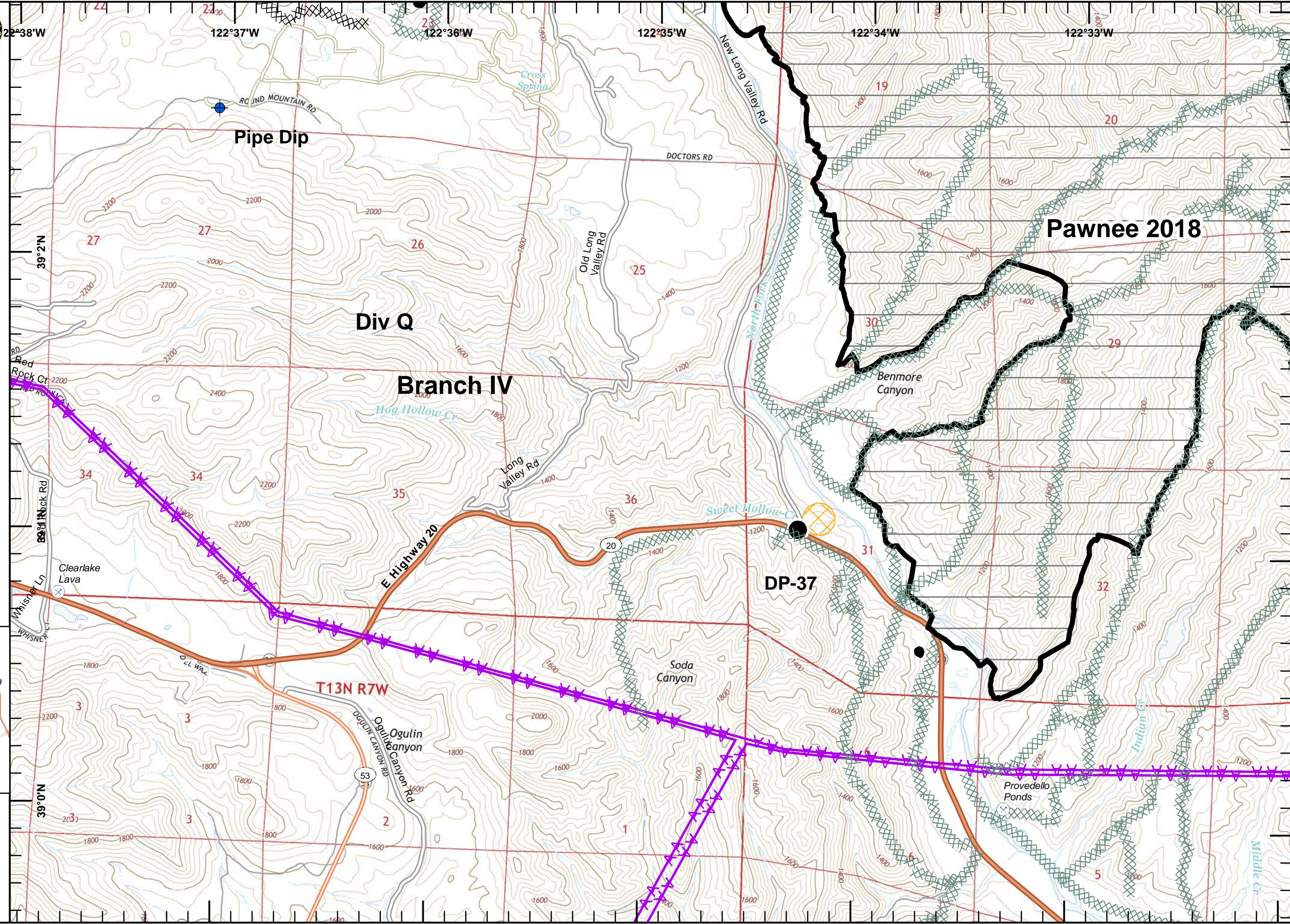


IAP Ranch Fire
 Branch III
 Mendocino Complex
 CA-MEU 008674
 0700 - 0700
 August 15, 2018
 Page 22 of 24

- Pawnee (2018) Dozer Line
- Dip Site
- Drop Point
- Completed Dozer Line
- Equipment Avoidance Areas
- Aerial Hazard

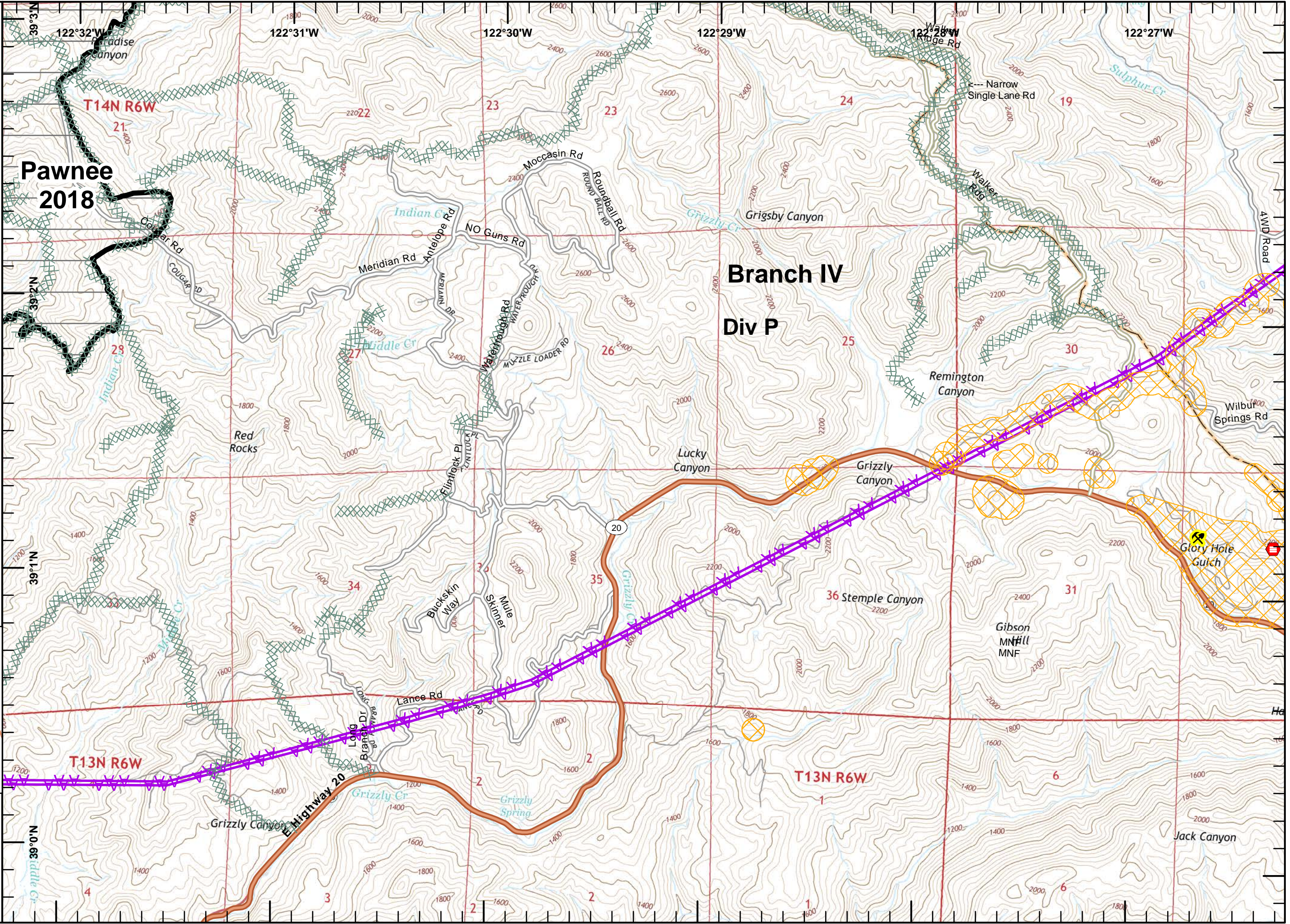
1	2
3	4
5	6
7	8
10	11
13	14
16	17
19	20
22	23

1:24,000
 IMT2 GIS
 8/15/2018
 00:59 hrs





IAP Ranch Fire
 Branch III
 Mendocino Complex
 CA-MEU 008674
 0700 - 0700
 August 15, 2018
 Page 23 of 24



- Pawnee (2018) Dozer Line
- Equipment Avoidance Areas
- Aerial Hazard
- Life Hazard
- Mercury Mines

1	2
3	4
5	6
7	8
9	10
11	12
13	14
15	16
17	18
19	20
21	22
23	24

North arrow and scale bar (0 to 0.5 miles).
 Scale: 1:24,000
 Metadata: IMT2 GIS, 8/15/2018, 00:59 hrs



IAP Ranch Fire
Branch III
Mendocino Complex
CA-MEU 008674

0700 - 0700
 August 15, 2018
 Page 24 of 24

[[Branch Break

Equipment Avoidance Areas

Aerial Hazard

Life Hazard

Mercury Mines

1	2
3	4
5	6
7	8
9	10
11	12
13	14
15	16
17	18
19	20
21	22
23	24

Miles
 0 0.125 0.25 0.5
1:24,000
 IMT2 GIS
 8/15/2018
 01:00 hrs

