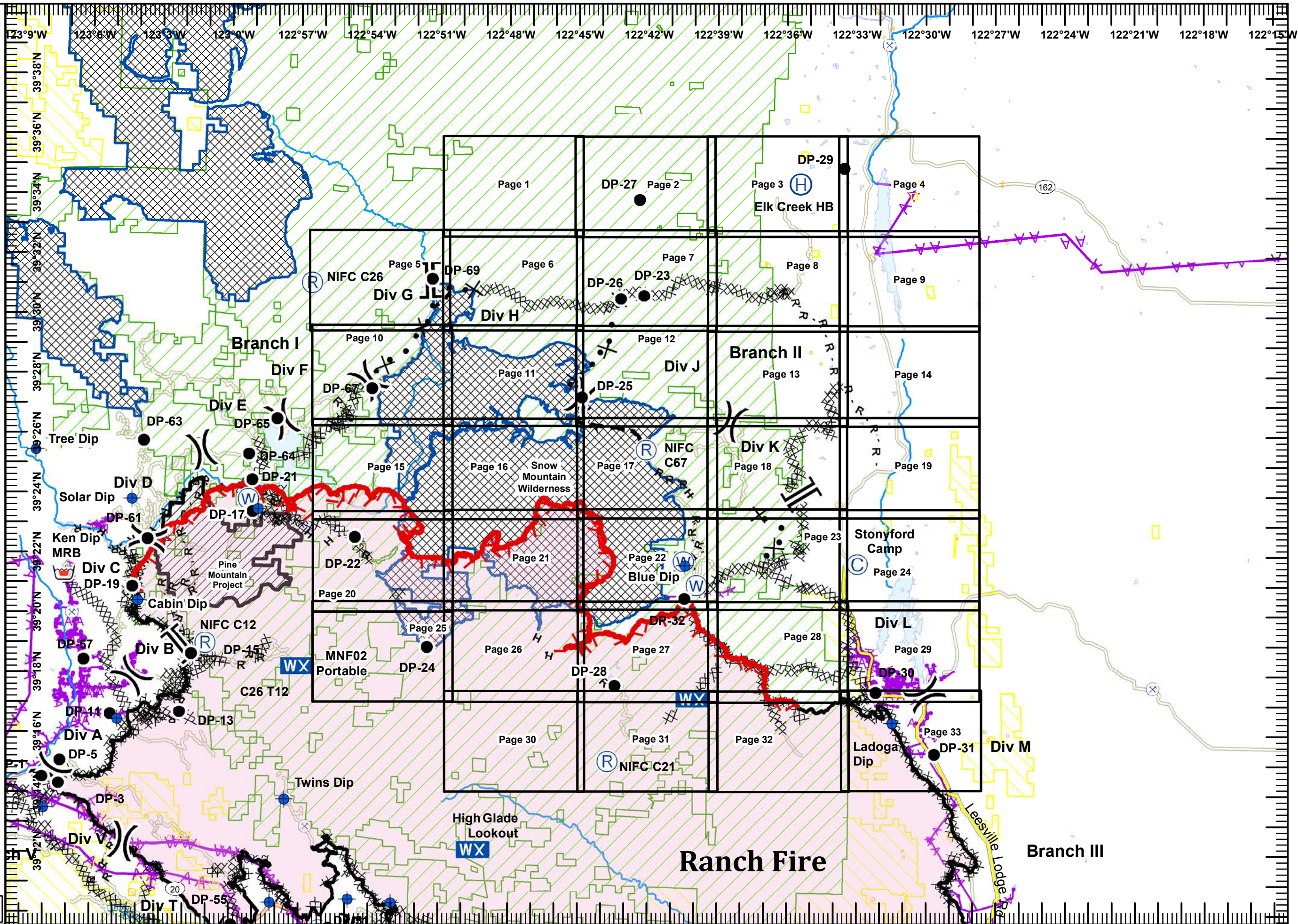




IAP Grid Ranch Fire
Branch II
Mendocino Complex
CA-MEU 008674
 0700-0700
 August 15, 2018

- () Division Break
 - [] Branch Break
 - (C) Camp
 - (D) Dip Site
 - (●) Drop Point
 - (H) Helibase
 - (WX) Mobile Weather Unit
 - (R) Repeater
 - (W) Retardant/Mud Pit
 - (S) Staging Area
 - (W) Water Source
 - (F) Uncontrolled Fire Edge
 - (—) Completed Line
 - (XXXXX) Completed Dozer Line
 - (H - H) Completed Hand Line
 - (R - R) Road as Completed Line
 - (X ●) Proposed Dozer Line
 - (- - -) Planned Fire Line
 - (AA) Aerial Hazard
 - (Yellow Box) Bureau of Land Management
 - (Green Box) USDA Forest Service
 - (X) Active Mines (2010)
- Miles
 0 1 2
- 1:220,000
 IMT2 GIS
 8/15/2018
 00:39 hrs





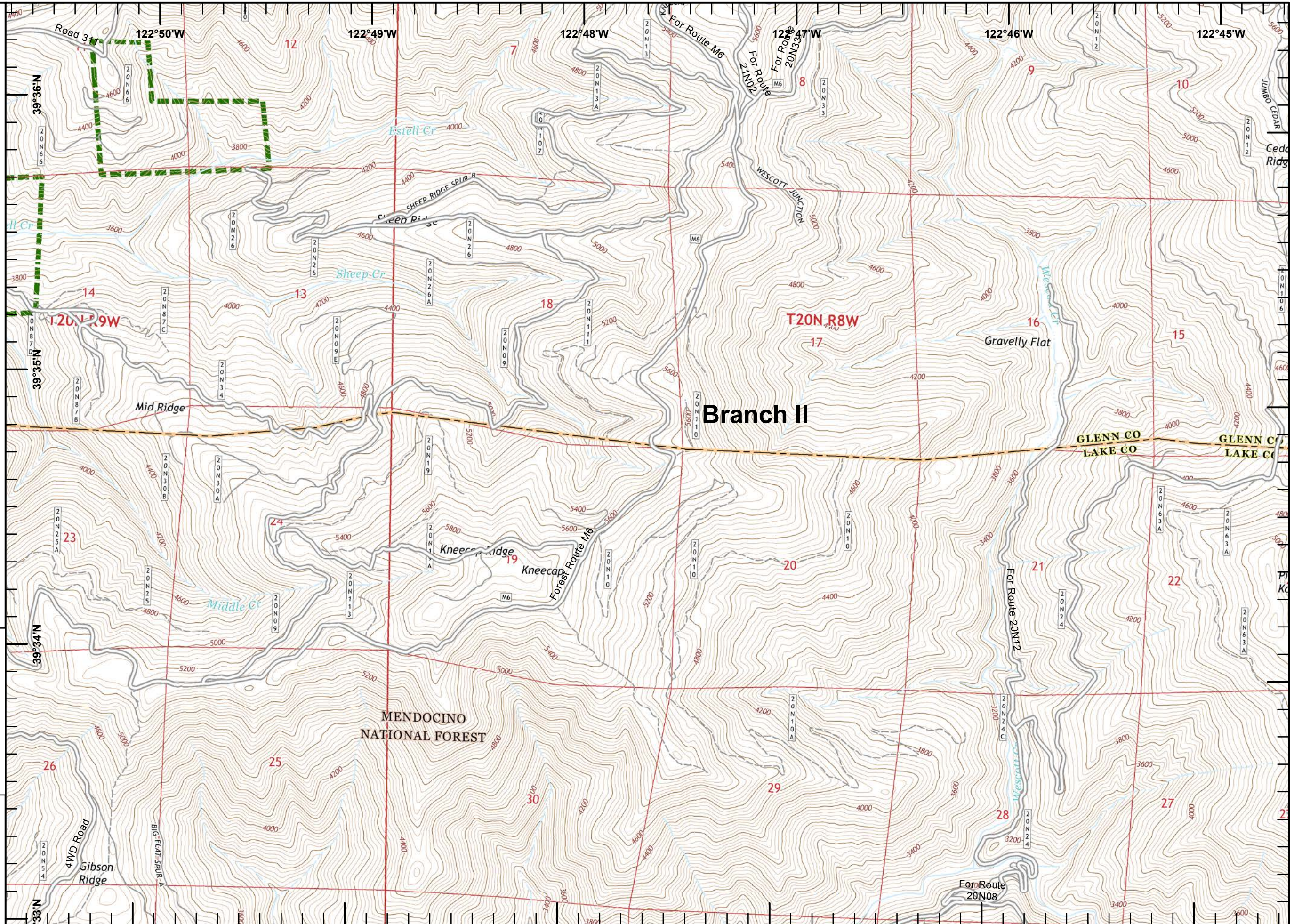
IAP Ranch Fire
Branch II
Mendocino Complex
CA-MEU 008674

0700 - 0700
 August 15, 2018
 Page 1 of 33

USDA Forest Service

	1	2	3	4
5	6	7	8	9
10	11	12	13	14
15	16	17	18	19
20	21	22	23	24
25	26	27	28	29
30	31	32	33	

Miles
 0 0.125 0.25 0.5
1:24,000
 IMT2 GIS
 8/15/2018
 00:34 hrs





IAP Ranch Fire
Branch II
Mendocino Complex
CA-MEU 008674

0700 - 0700
 August 15, 2018
 Page 2 of 33

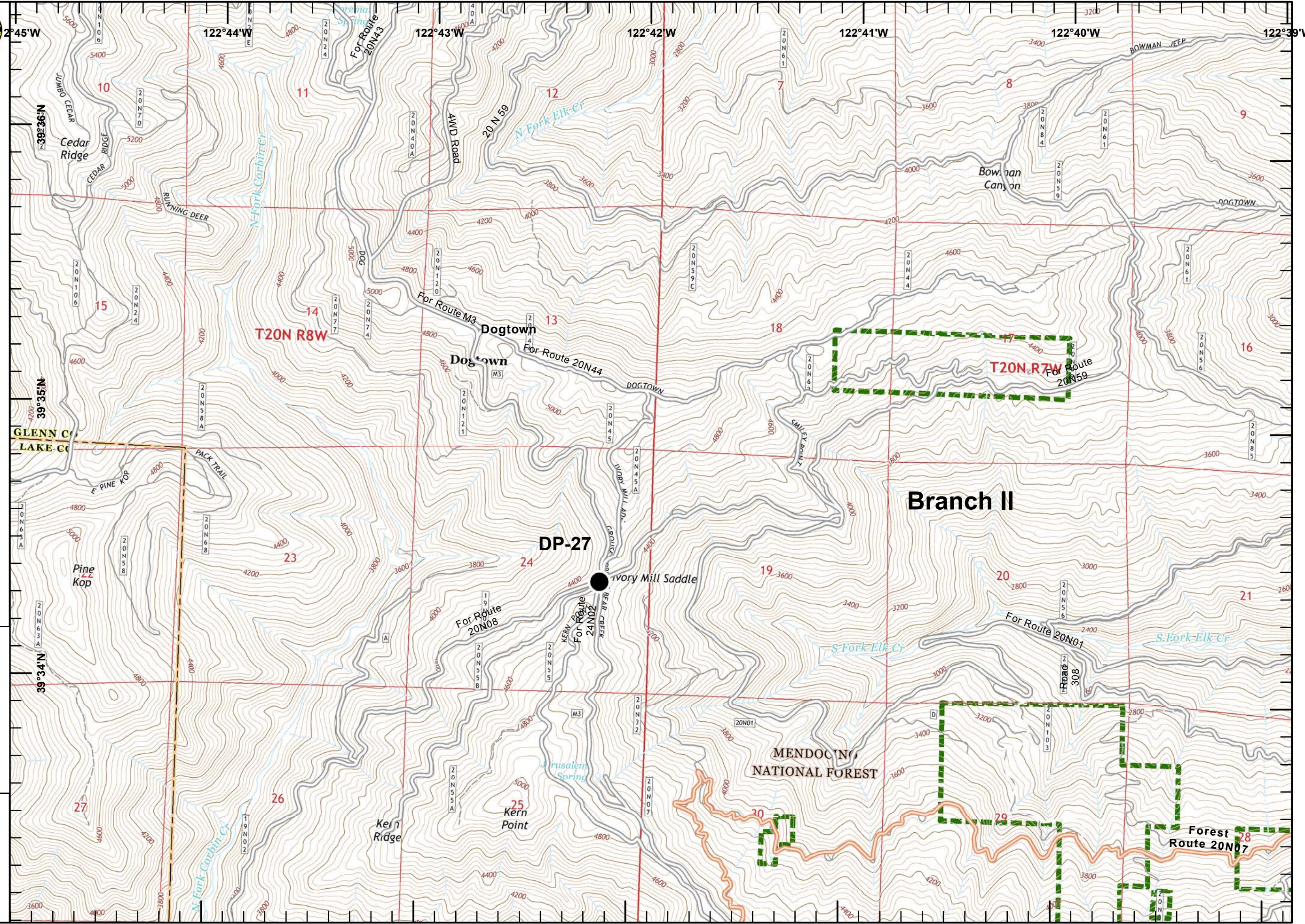
- Drop Point
- USDA Forest Service

	1	2	3	4
5	6	7	8	9
10	11	12	13	14
15	16	17	18	19
20	21	22	23	24
25	26	27	28	29
30	31	32	33	

Miles
 0 0.125 0.25 0.5

1:24,000

IMT2 GIS
 8/15/2018
 00:35 hrs



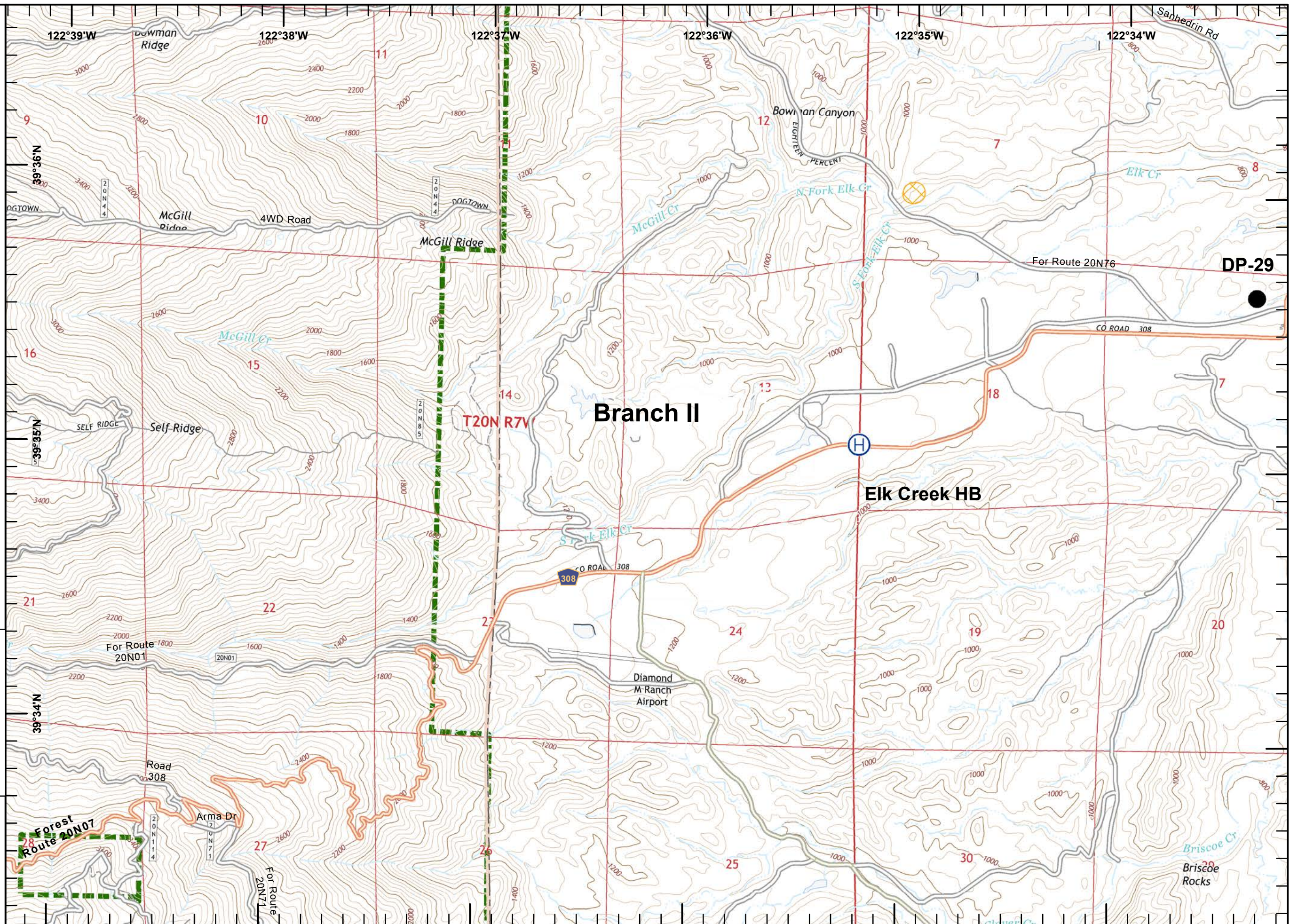


IAP Ranch Fire
Branch II
Mendocino Complex
CA-MEU 008674
 0700 - 0700
 August 15, 2018
 Page 3 of 33

- Drop Point
- Helibase
- Equipment Avoidance Areas
- USDA Forest Service

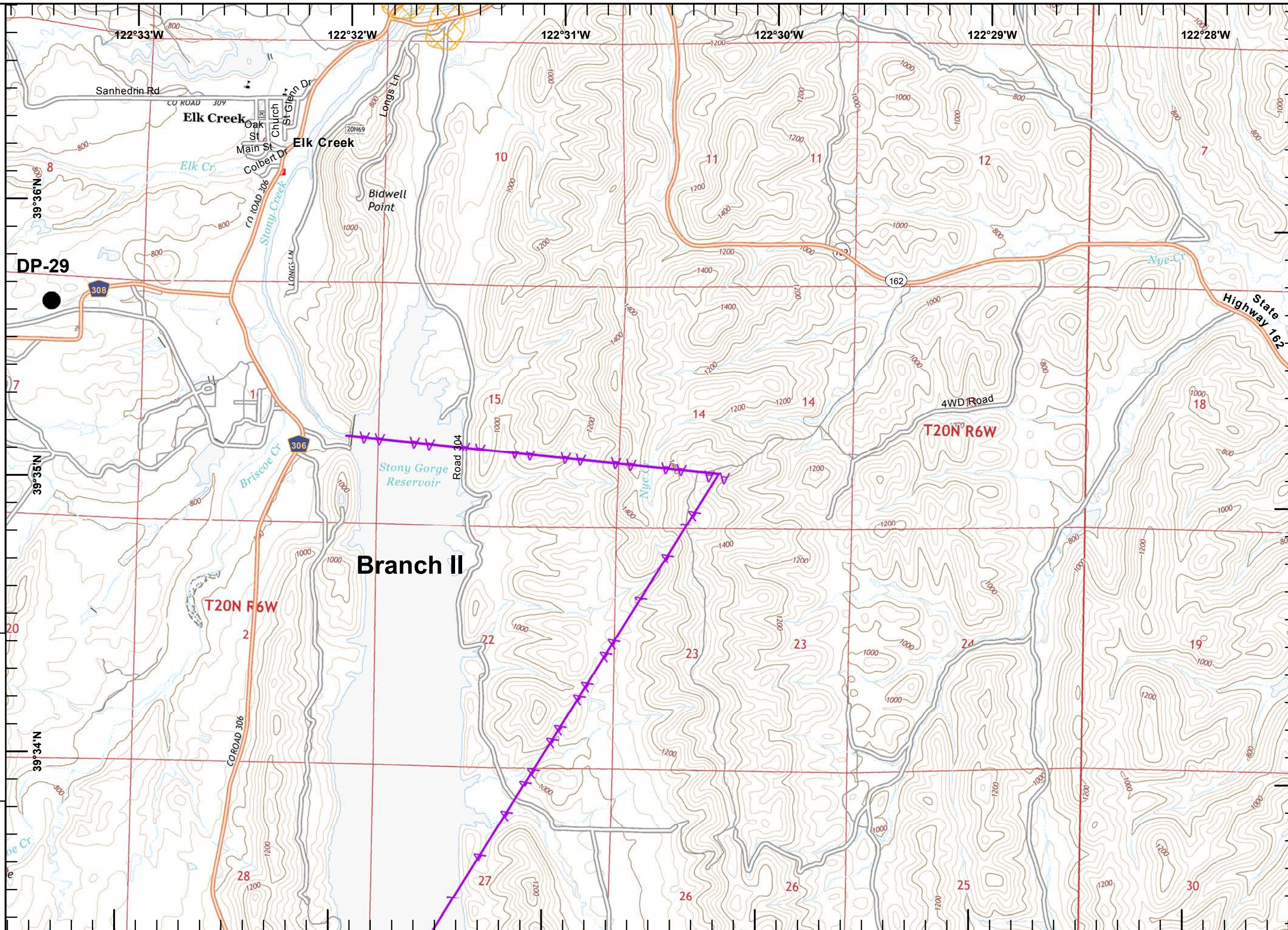
	1	2	3	4
5	6	7	8	9
10	11	12	13	14
15	16	17	18	19
20	21	22	23	24
25	26	27	28	29
30	31	32	33	34

Miles
 0 0.125 0.25 0.5
1:24,000
 IMT2 GIS
 8/15/2018
 00:35 hrs





IAP Ranch Fire
 Branch II
 Mendocino Complex
 CA-MEU 008674
 0700 - 0700
 August 15, 2018
 Page 4 of 33



- Drop Point
- ▨ Equipment Avoidance Areas
- ▲▲ Aerial Hazard

	1	2	3	4
5	6	7	8	9
10	11	12	13	14
15	16	17	18	19
20	21	22	23	24
25	26	27	28	29
30	31	32	33	34

1:24,000
 IMT2 GIS
 8/15/2018
 00:37 hrs



IAP Ranch Fire
Branch II
Mendocino Complex
CA-MEU 008674
 0700 - 0700
 August 15, 2018
 Page 5 of 33

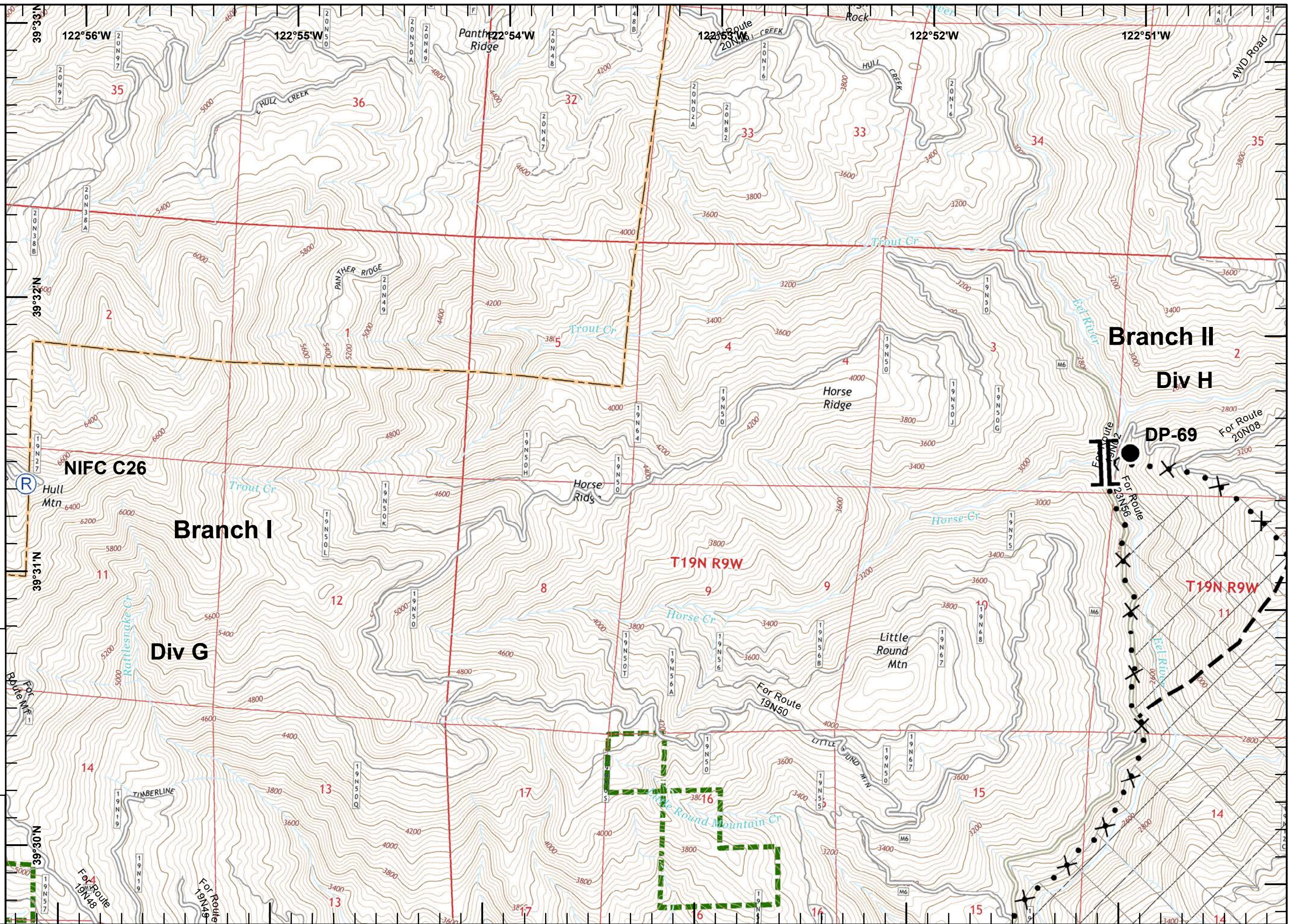
- Branch Break
- Drop Point
- Repeater
- Proposed Dozer Line
- Planned Fire Line
- Wilderness Area
- USDA Forest Service

1	2	3	4
5	6	7	8
9	10	11	12
13	14	15	16
17	18	19	20
21	22	23	24
25	26	27	28
29	30	31	32
33	34	35	36

Miles
 0 0.125 0.25 0.5

1:24,000






IMT2 GIS
 8/15/2018
 00:38 hrs






IAP Ranch Fire
Branch II
Mendocino Complex
CA-MEU 008674

0700 - 0700
 August 15, 2018
 Page 6 of 33

-  Completed Dozer Line
-  Proposed Dozer Line
-  Planned Fire Line
-  Wilderness Area
-  USDA Forest Service

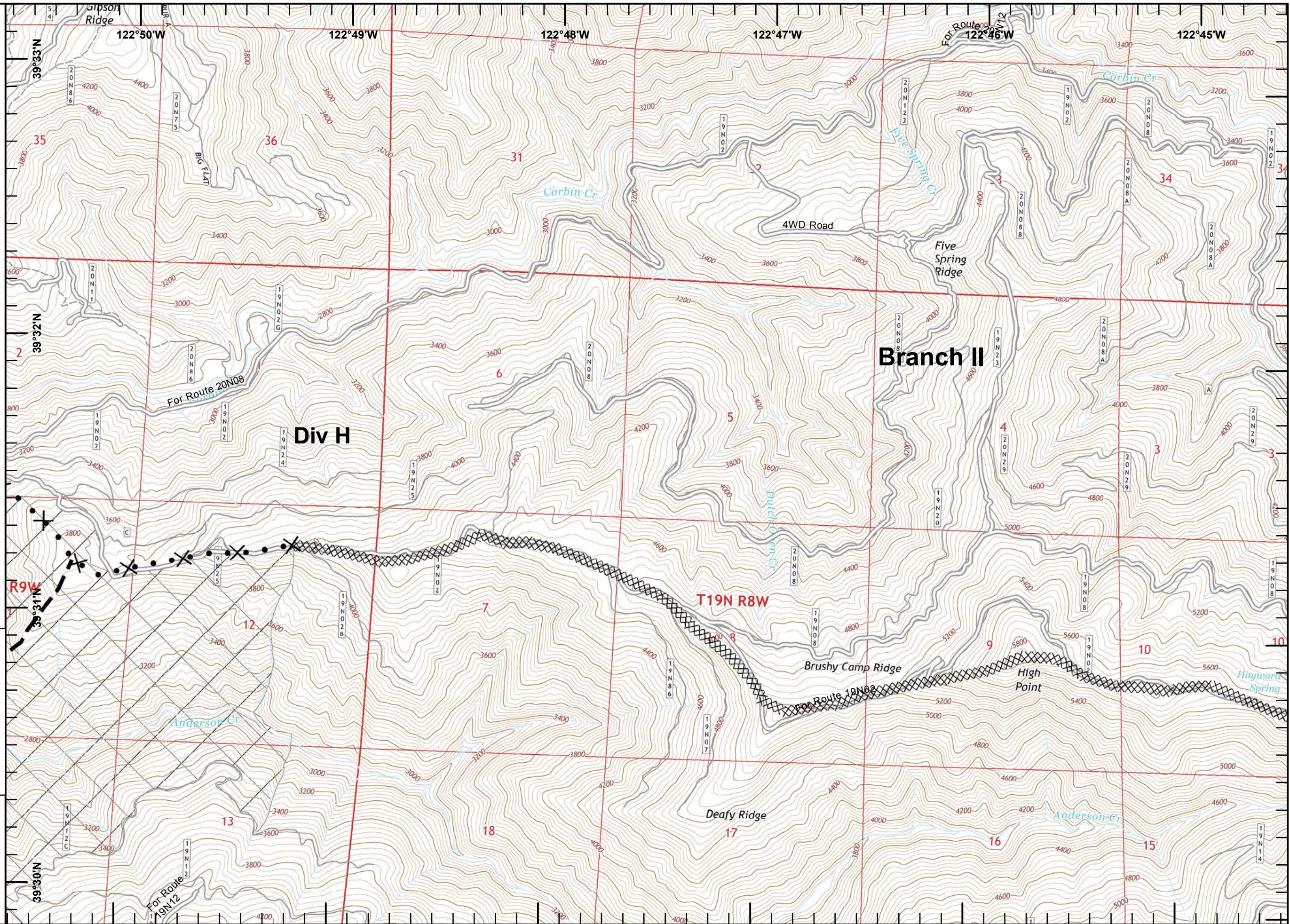
	1	2	3	4
5	6	7	8	9
10	11	12	13	14
15	16	17	18	19
20	21	22	23	24
25	26	27	28	29
30	31	32	33	34




Miles
 0 0.125 0.25 0.5

1:24,000

IMT2 GIS
 8/15/2018
 00:39 hrs



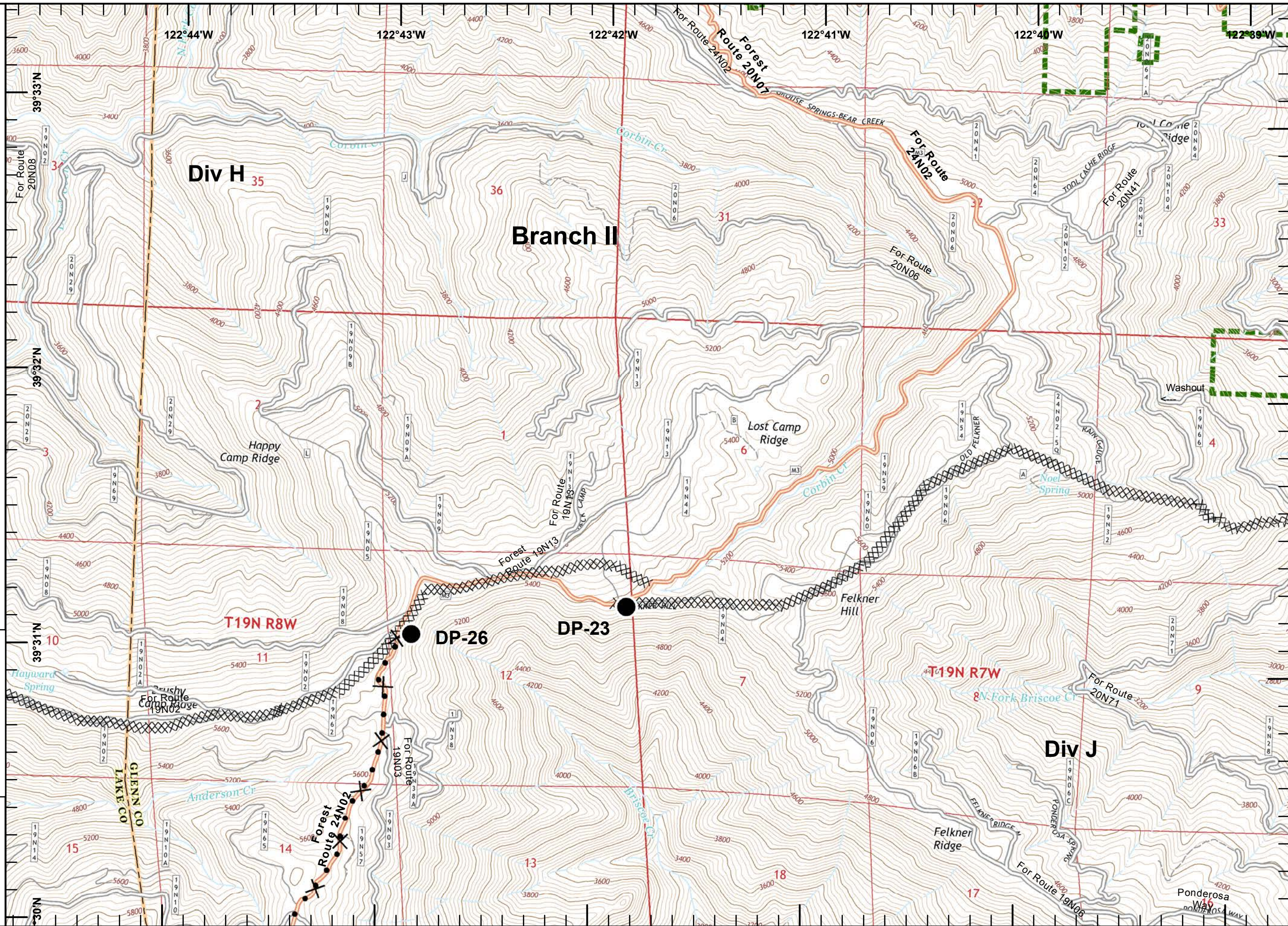


IAP Ranch Fire
Branch II
Mendocino Complex
CA-MEU 008674
 0700 - 0700
 August 15, 2018
 Page 7 of 33

- Drop Point
- XXXXX Completed Dozer Line
- ✕ Proposed Dozer Line
- USDA Forest Service

1	2	3	4
5	6	7	8
9	10	11	12
13	14	15	16
17	18	19	20
21	22	23	24
25	26	27	28
29	30	31	32
33	34	35	36

Miles: 0 0.125 0.25 0.5
1:24,000
 IMT2 GIS
 8/15/2018
 00:40 hrs





IAP Ranch Fire
Branch II
Mendocino Complex
CA-MEU 008674

0700 - 0700
 August 15, 2018
 Page 8 of 33

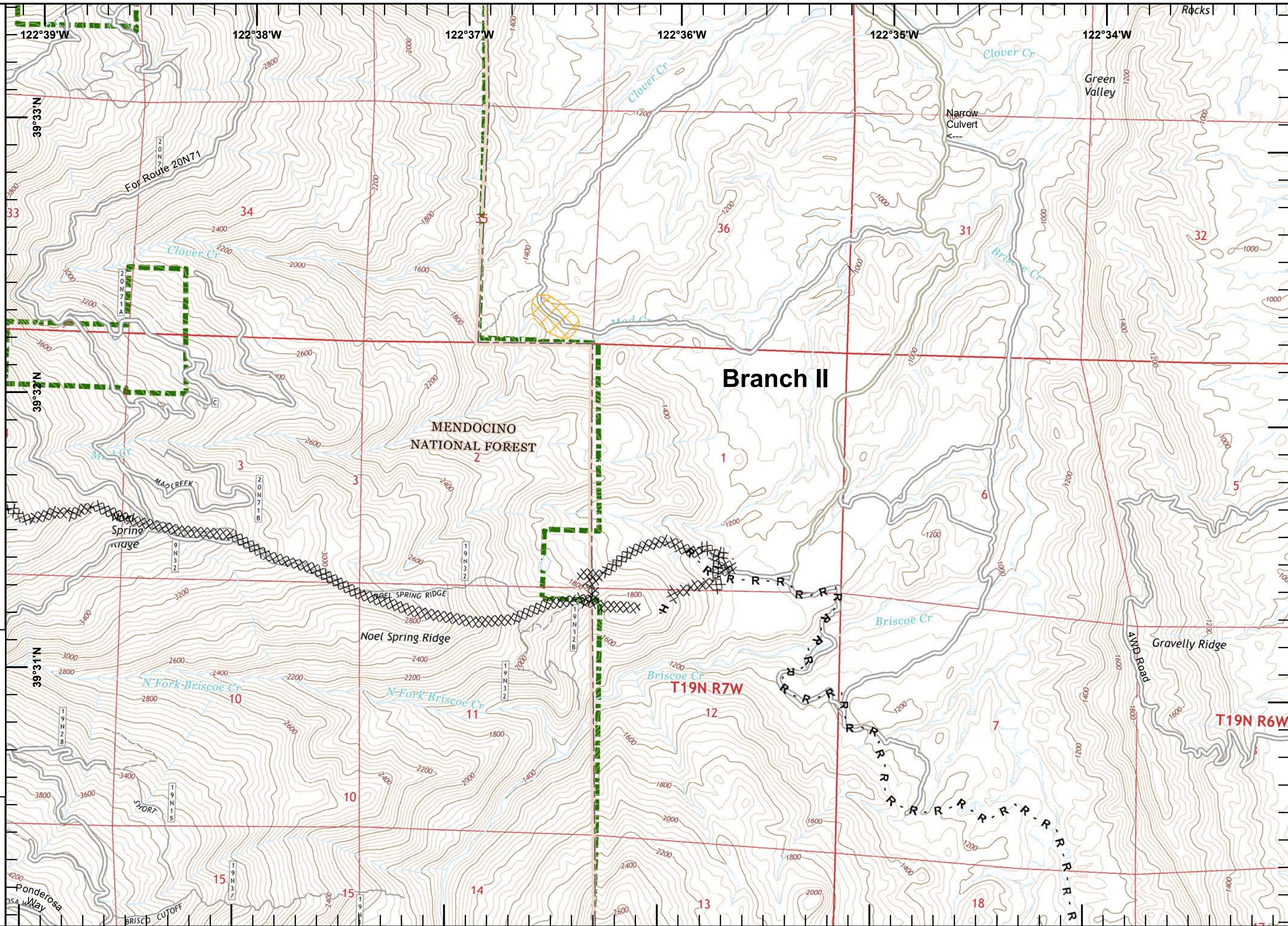
- Completed Dozer Line
- Completed Hand Line
- Road as Completed Line
- Equipment Avoidance Areas
- USDA Forest Service

	1	2	3	4
5	6	7	8	9
10	11	12	13	14
15	16	17	18	19
20	21	22	23	24
25	26	27	28	29
30	31	32	33	34

Miles
 0 0.125 0.25 0.5

1:24,000

IMT2 GIS
8/15/2018
00:41 hrs



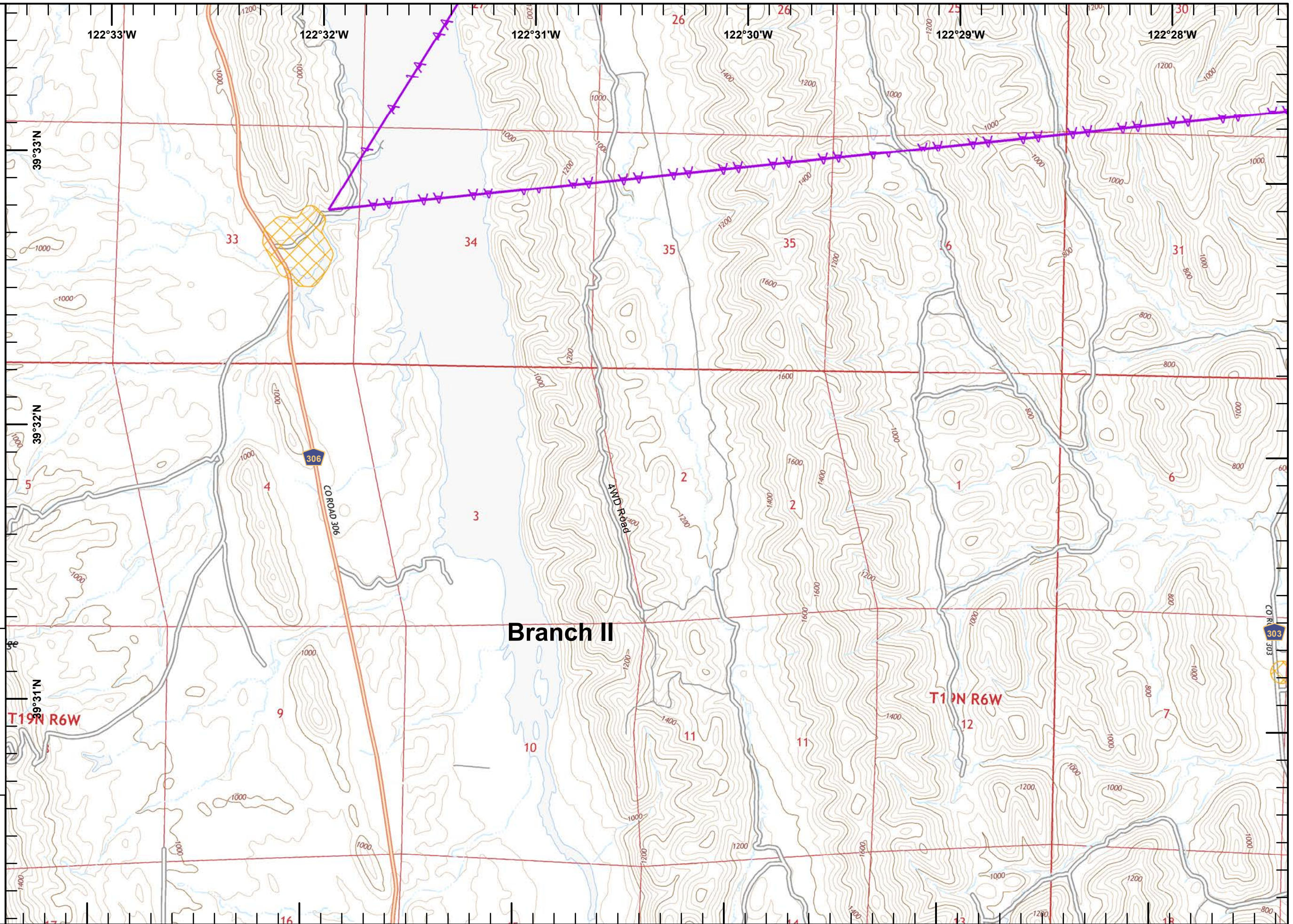


IAP Ranch Fire
 Branch II
 Mendocino Complex
 CA-MEU 008674
 0700 - 0700
 August 15, 2018
 Page 9 of 33

Equipment Avoidance Areas
 Aerial Hazard

	1	2	3	4
5	6	7	8	9
10	11	12	13	14
15	16	17	18	19
20	21	22	23	24
25	26	27	28	29
30	31	32	33	34

1:24,000
 IMT2 GIS
 8/15/2018
 00:42 hrs





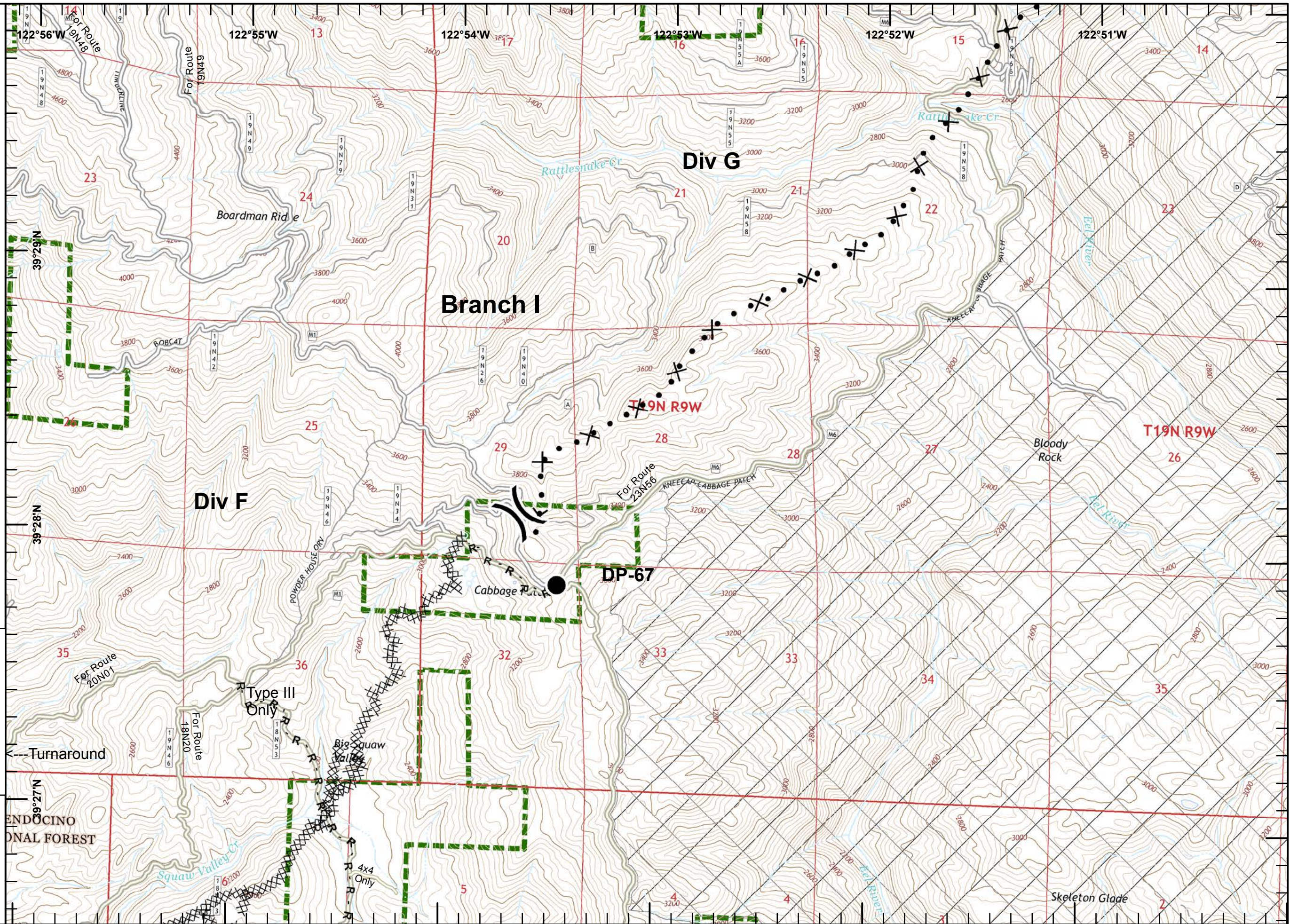
IAP Ranch Fire
Branch II
Mendocino Complex
CA-MEU 008674
 0700 - 0700
 August 15, 2018
 Page 10 of 33

- Division Break
- Drop Point
- Completed Dozer Line
- Road as Completed Line
- Proposed Dozer Line
- Wilderness Area
- USDA Forest Service

	1	2	3	4
5	6	7	8	9
10	11	12	13	14
15	16	17	18	19
20	21	22	23	24
25	26	27	28	29
30	31	32	33	34

Miles
 0 0.125 0.25 0.5

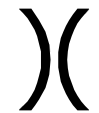





1:24,000
 IMT2 GIS
 8/15/2018
 00:43 hrs






IAP Ranch Fire
Branch II
Mendocino Complex
CA-MEU 008674

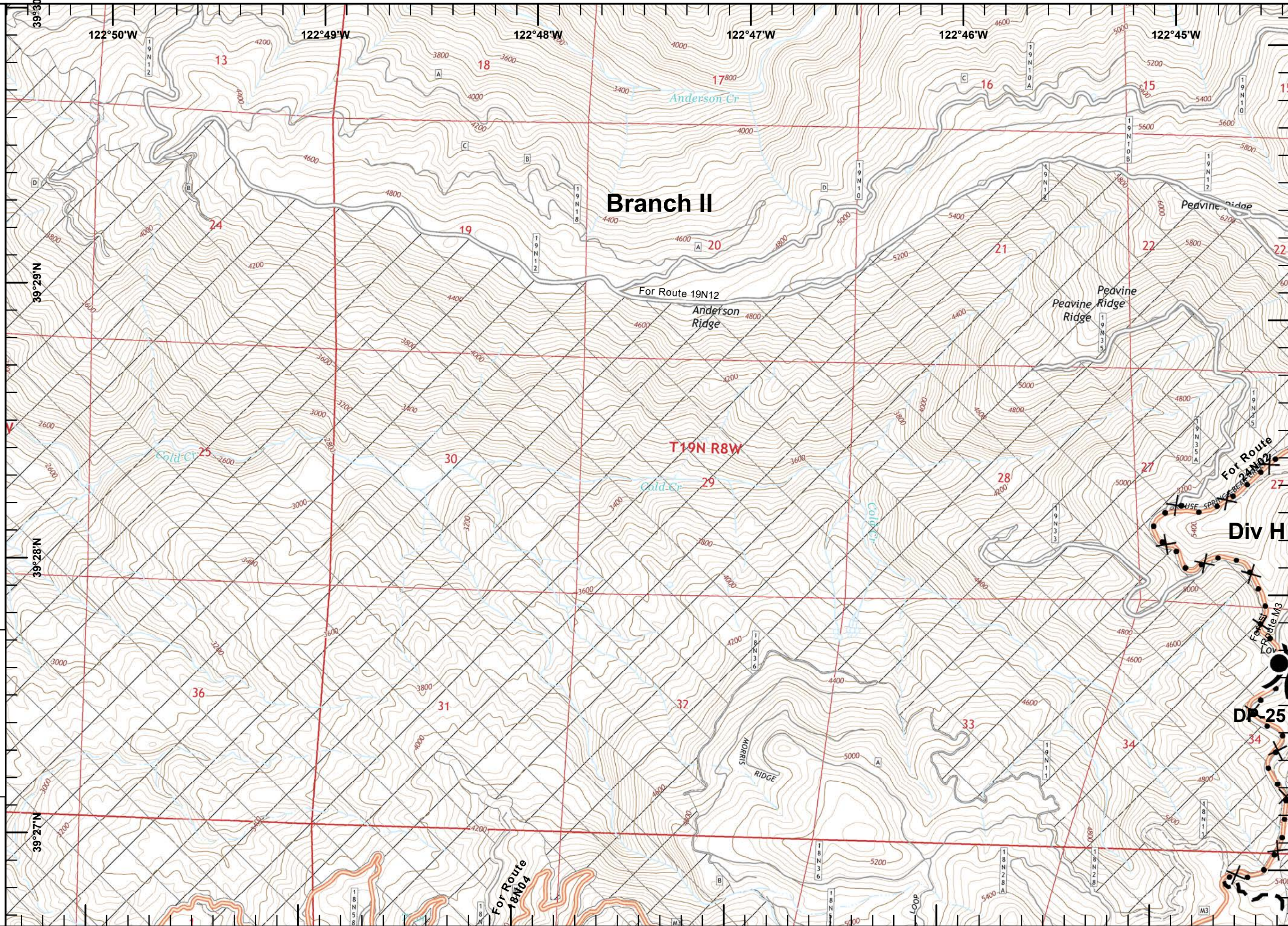
0700 - 0700
 August 15, 2018
 Page 11 of 33

-  Division Break
-  Drop Point
-  Proposed Dozer Line
-  Planned Fire Line
-  Wilderness Area
-  USDA Forest Service

	1	2	3	4
5	6	7	8	9
10	11	12	13	14
15	16	17	18	19
20	21	22	23	24
25	26	27	28	29
30	31	32	33	34



Miles
 0 0.125 0.25 0.5
 1:24,000
 IMT2 GIS
 8/15/2018
 00:43 hrs





IAP Ranch Fire
Branch II
Mendocino Complex
CA-MEU 008674

0700 - 0700
 August 15, 2018
 Page 12 of 33

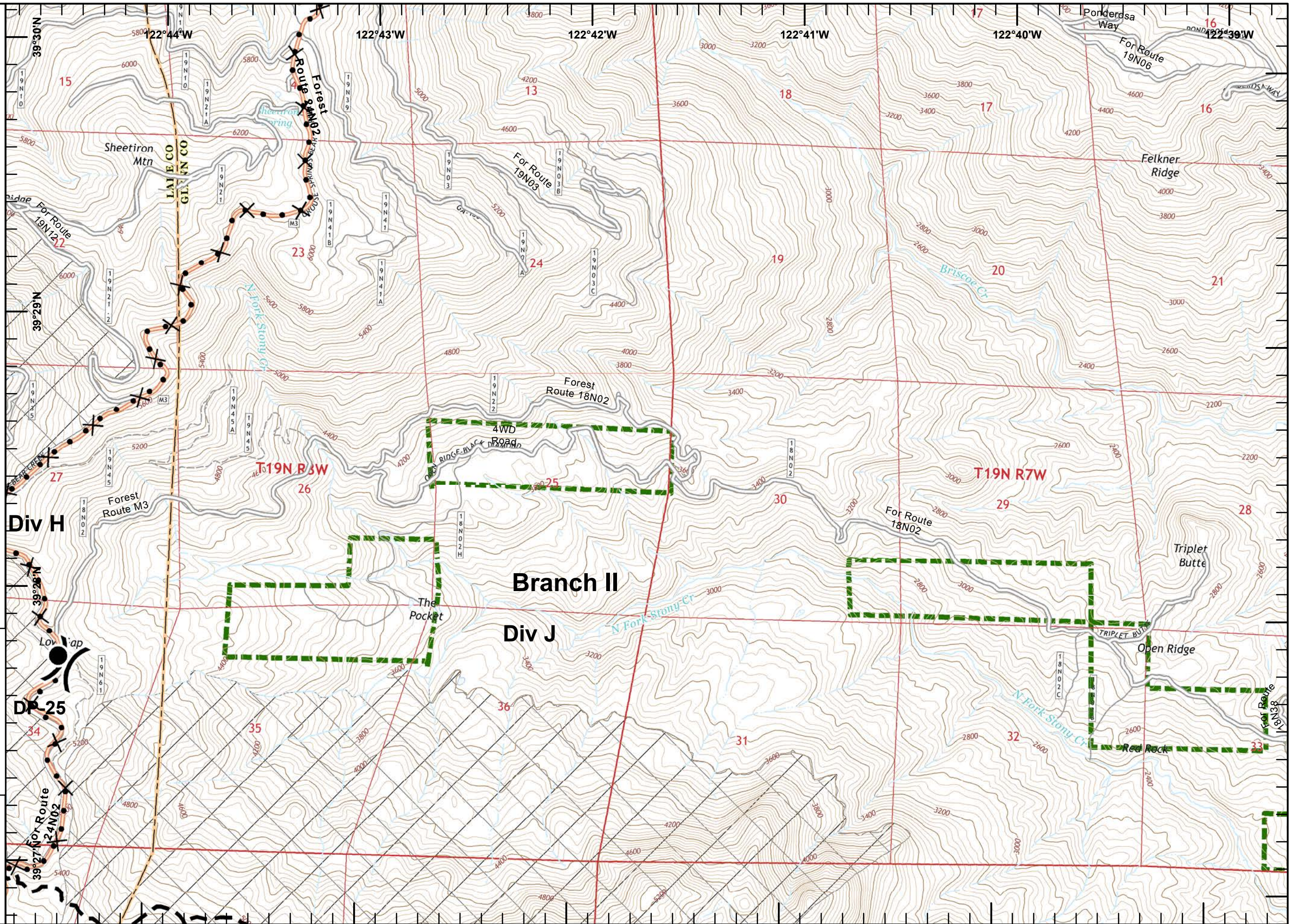
- Division Break
- Drop Point
- Proposed Dozer Line
- Planned Fire Line
- Wilderness Area
- USDA Forest Service

	1	2	3	4
5	6	7	8	9
10	11	12	13	14
15	16	17	18	19
20	21	22	23	24
25	26	27	28	29
30	31	32	33	34

Miles
 0 0.125 0.25 0.5

1:24,000

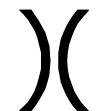




IMT2 GIS
 8/15/2018
 00:44 hrs






IAP Ranch Fire
Branch II
Mendocino Complex
CA-MEU 008674

0700 - 0700
 August 15, 2018
 Page 13 of 33

-  Division Break
-  Completed Dozer Line
-  Road as Completed Line
-  Equipment Avoidance Areas
-  USDA Forest Service

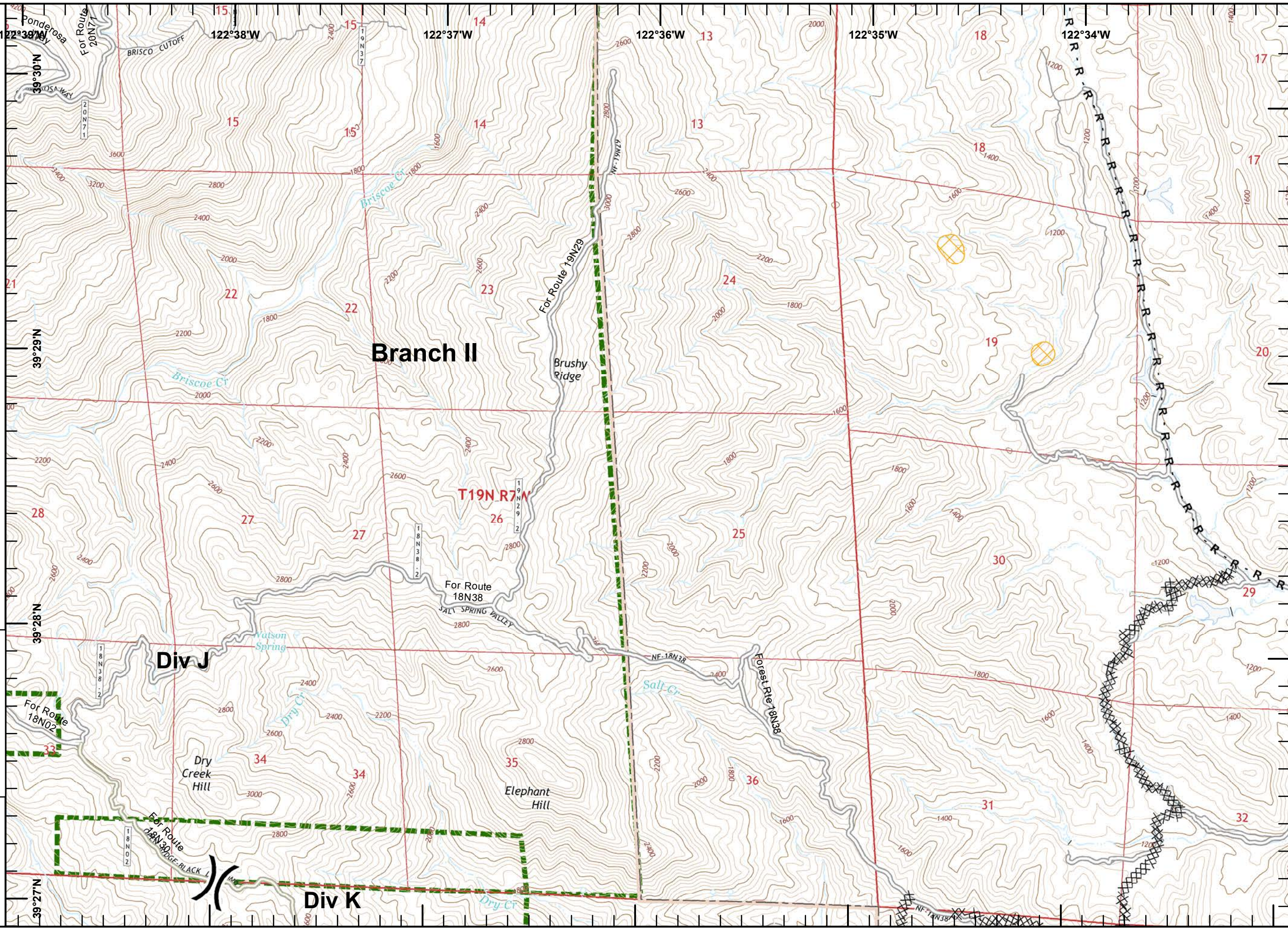
	1	2	3	4
5	6	7	8	9
10	11	12	13	14
15	16	17	18	19
20	21	22	23	24
25	26	27	28	29
30	31	32	33	34



Miles
 0 0.125 0.25 0.5

1:24,000

IMT2 GIS
 8/15/2018
 00:45 hrs





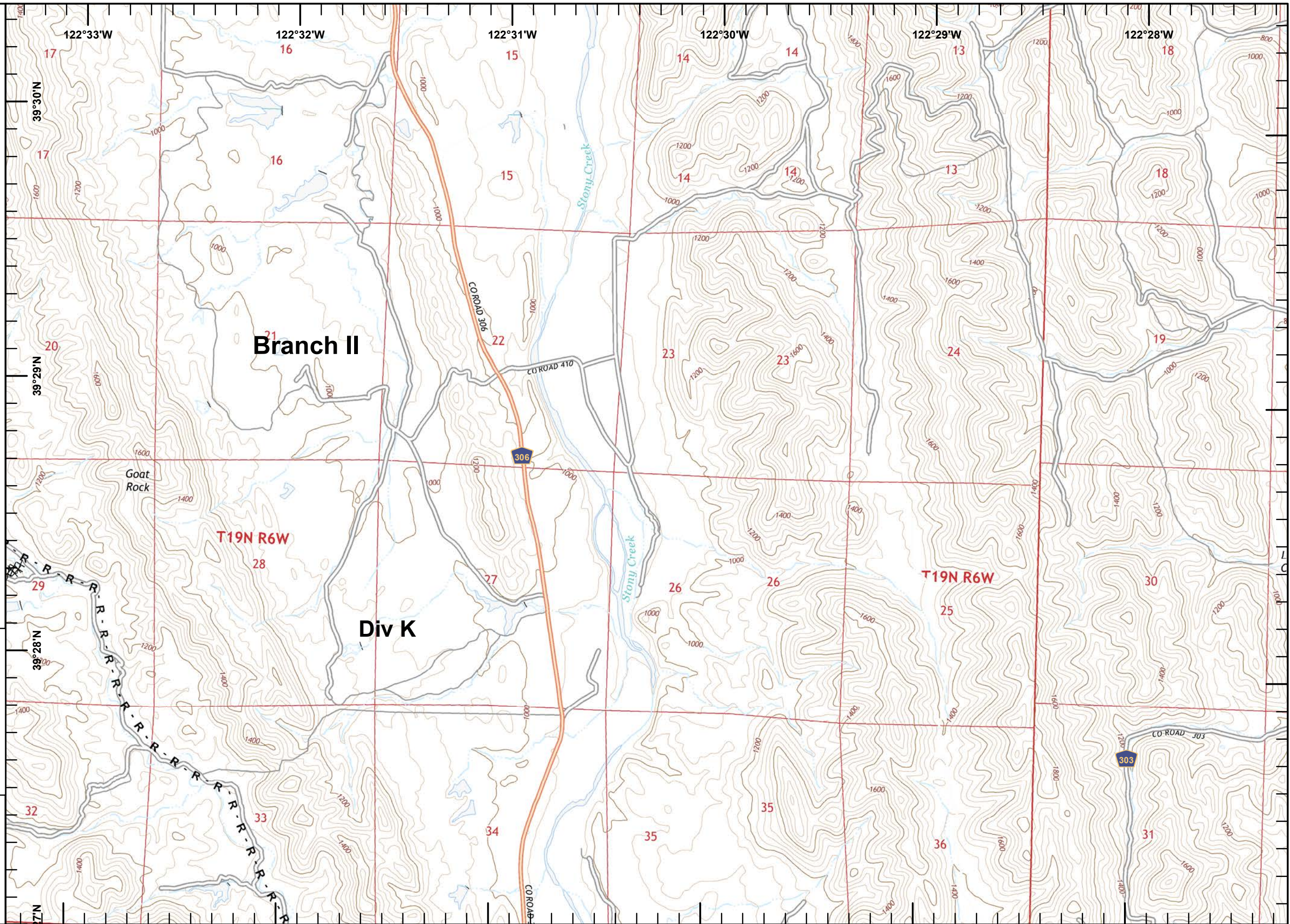
IAP Ranch Fire
Branch II
Mendocino Complex
CA-MEU 008674

0700 - 0700
 August 15, 2018
 Page 14 of 33

Completed Dozer Line
 R - R - Road as Completed Line






	1	2	3	4
5	6	7	8	9
10	11	12	13	14
15	16	17	18	19
20	21	22	23	24
25	26	27	28	29
30	31	32	33	34

North arrow and scale bar (0 to 0.5 miles).
 Scale: 1:24,000
 IMT2 GIS
 8/15/2018
 00:46 hrs







IAP Ranch Fire
 Branch II
 Mendocino Complex
 CA-MEU 008674
 0700 - 0700
 August 15, 2018
 Page 15 of 33

-  Uncontrolled Fire Edge
-  Completed Dozer Line
-  Road as Completed Line
-  Wilderness Area
-  USDA Forest Service

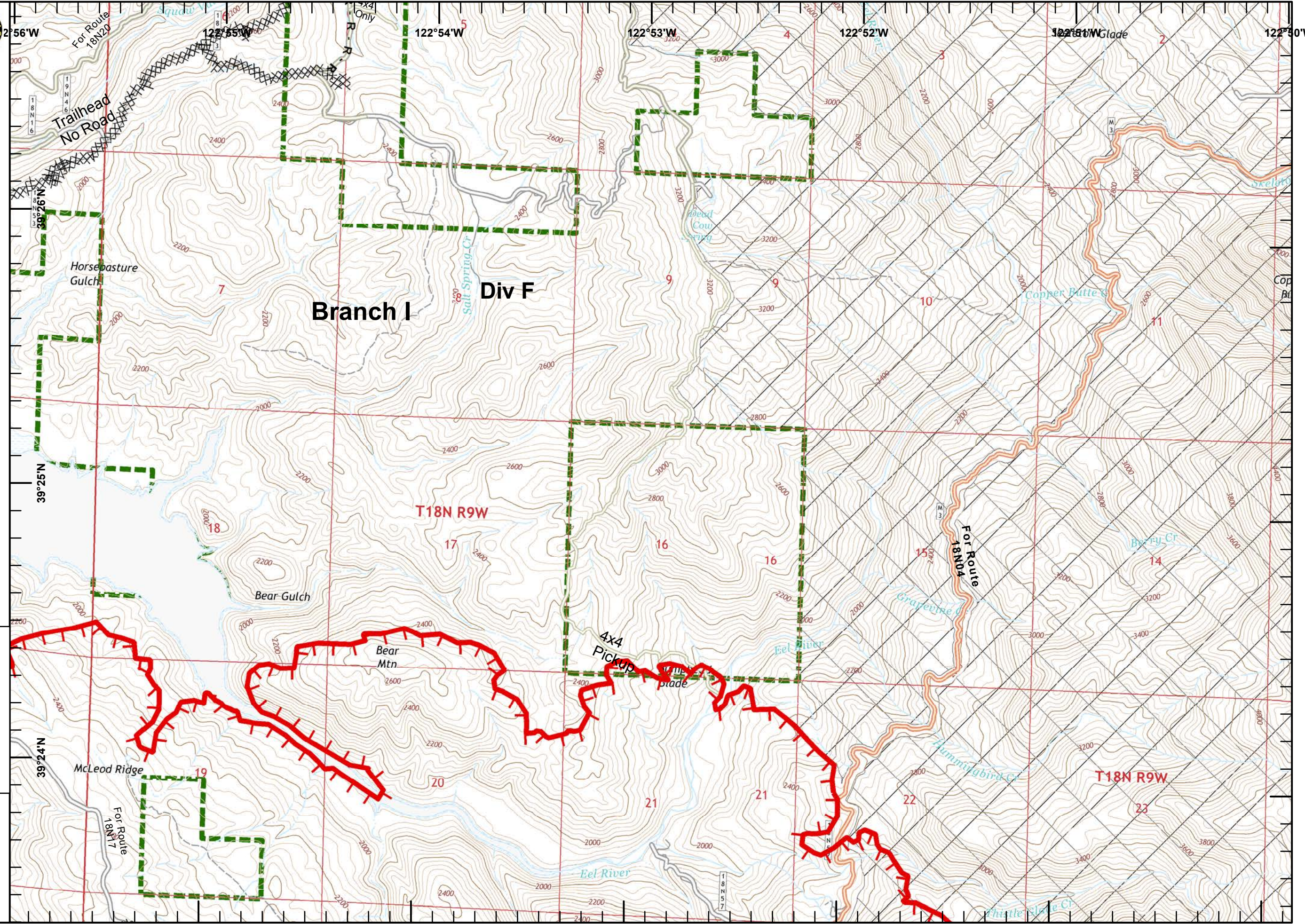
	1	2	3	4
5	6	7	8	9
10	11	12	13	14
15	16	17	18	19
20	21	22	23	24
25	26	27	28	29
30	31	32	33	34

Miles
 0 0.125 0.25 0.5

1:24,000






IMT2 GIS
 8/15/2018
 00:47 hrs





IAP Ranch Fire
Branch II
Mendocino Complex
CA-MEU 008674

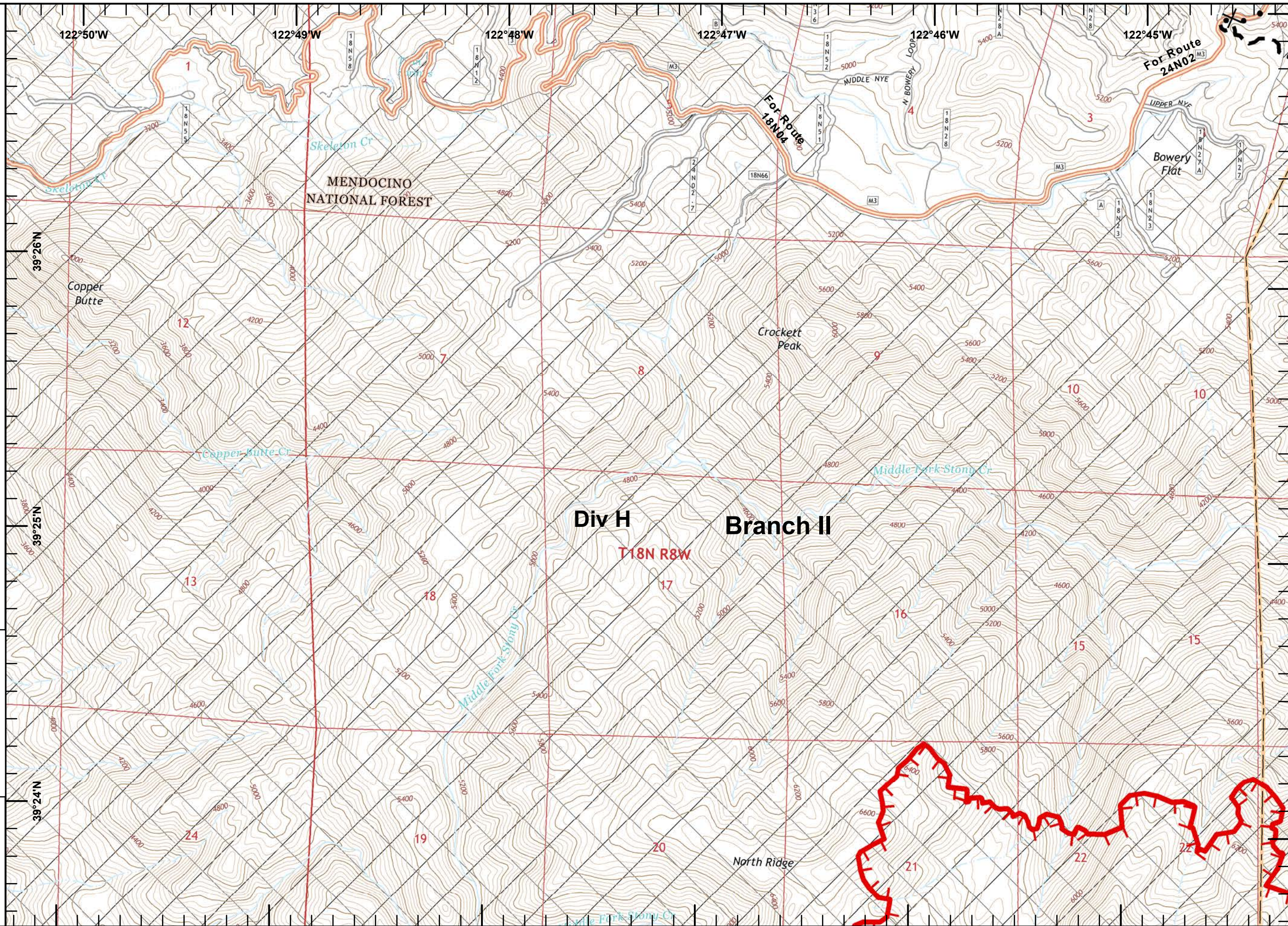
0700 - 0700
 August 15, 2018
 Page 16 of 33

-  Uncontrolled Fire Edge
-  Proposed Dozer Line
-  Planned Fire Line
-  Wilderness Area
-  USDA Forest Service

	1	2	3	4
5	6	7	8	9
10	11	12	13	14
15	16	17	18	19
20	21	22	23	24
25	26	27	28	29
30	31	32	33	34



Miles
 0 0.125 0.25 0.5
1:24,000
 IMT2 GIS
 8/15/2018
 00:48 hrs



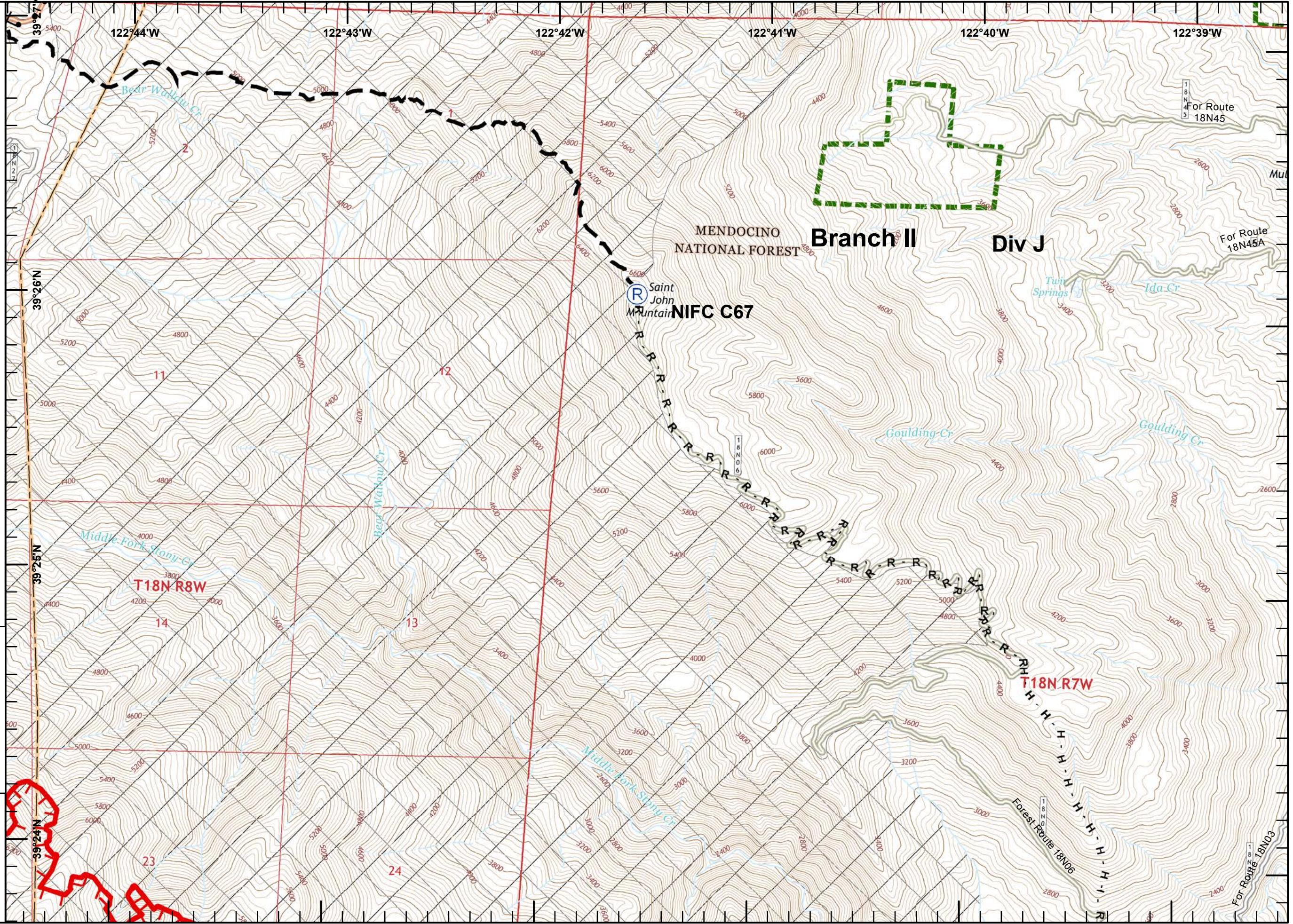


IAP Ranch Fire
Branch II
Mendocino Complex
CA-MEU 008674
 0700 - 0700
 August 15, 2018
 Page 17 of 33

- Repeater
- Uncontrolled Fire Edge
- Completed Hand Line
- Road as Completed Line
- Proposed Dozer Line
- Planned Fire Line
- Wilderness Area
- USDA Forest Service

	1	2	3	4
5	6	7	8	9
10	11	12	13	14
15	16	17	18	19
20	21	22	23	24
25	26	27	28	29
30	31	32	33	34

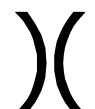





Miles
 0 0.125 0.25 0.5
1:24,000
 IMT2 GIS
 8/15/2018
 00:49 hrs







IAP Ranch Fire
Branch II
Mendocino Complex
CA-MEU 008674

0700 - 0700
 August 15, 2018
 Page 18 of 33

-  Division Break
-  Branch Break
-  Completed Dozer Line
-  Proposed Dozer Line
-  Equipment Avoidance Areas
-  USDA Forest Service

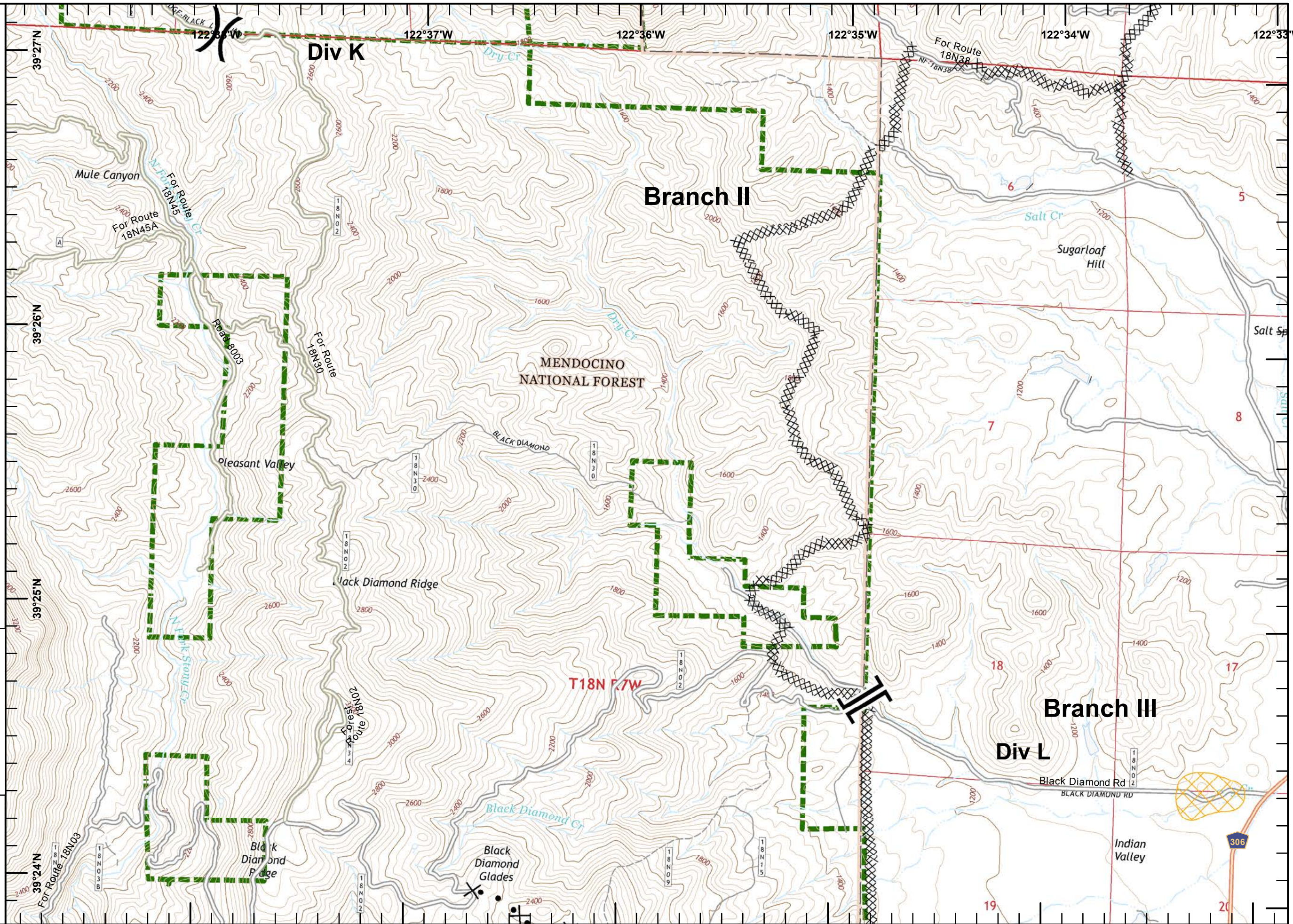
	1	2	3	4
5	6	7	8	9
10	11	12	13	14
15	16	17	18	19
20	21	22	23	24
25	26	27	28	29
30	31	32	33	34

Miles
 0 0.125 0.25 0.5

1:24,000

IMT2 GIS
 8/15/2018
 00:49 hrs





IAP Ranch Fire
Branch II
Mendocino Complex
CA-MEU 008674

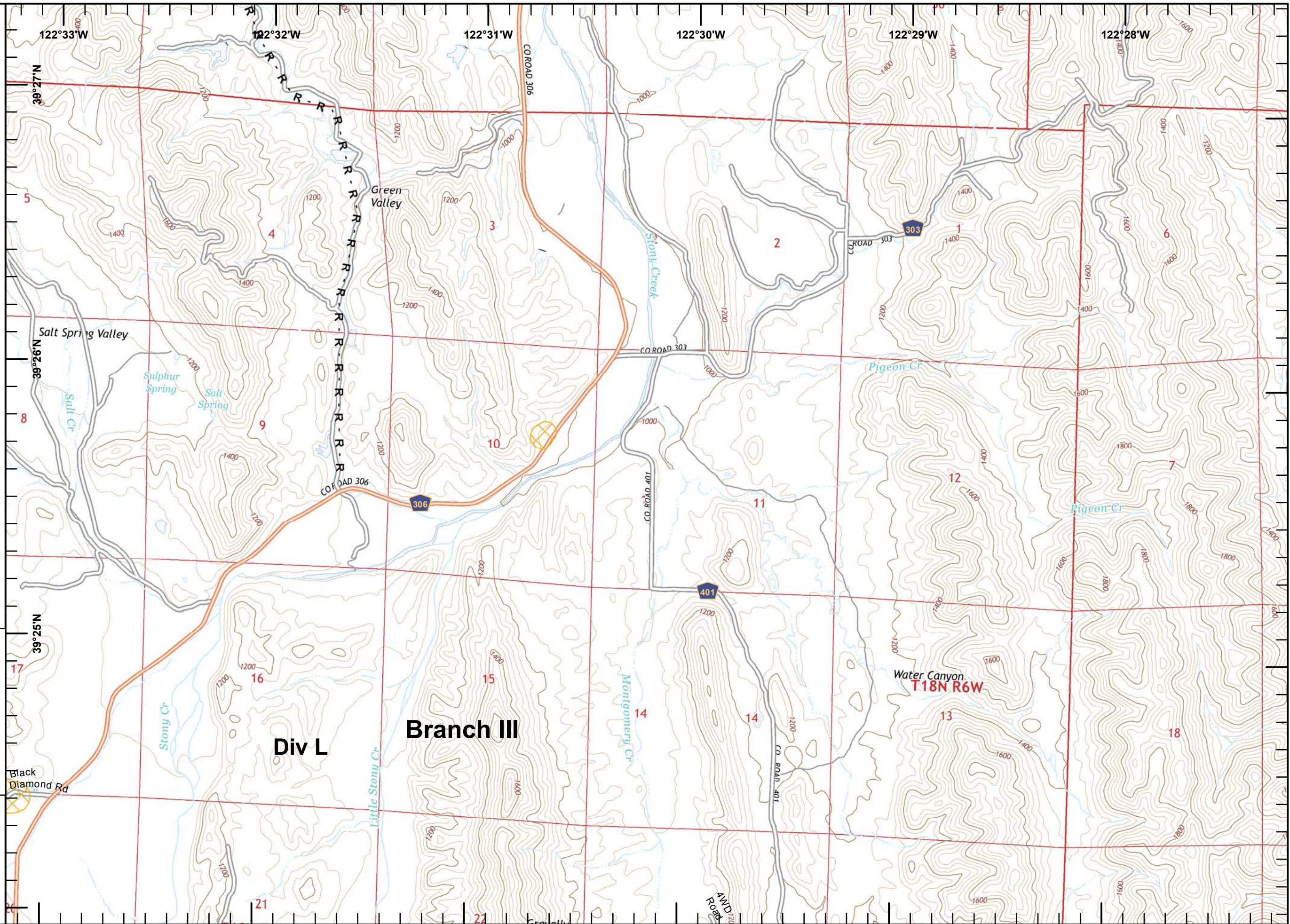
0700 - 0700
 August 15, 2018
 Page 19 of 33

R - R - Road as Completed Line

Equipment Avoidance Areas

	1	2	3	4
5	6	7	8	9
10	11	12	13	14
15	16	17	18	19
20	21	22	23	24
25	26	27	28	29
30	31	32	33	





1:24,000
 IMT2 GIS
 8/15/2018
 00:50 hrs






IAP Ranch Fire
Branch II
Mendocino Complex
CA-MEU 008674

0700 - 0700
 August 15, 2018
 Page 20 of 33

-  Drop Point
-  Uncontrolled Fire Edge
-  Completed Dozer Line
-  Completed Hand Line
-  Road as Completed Line
-  Wilderness Area
-  USDA Forest Service

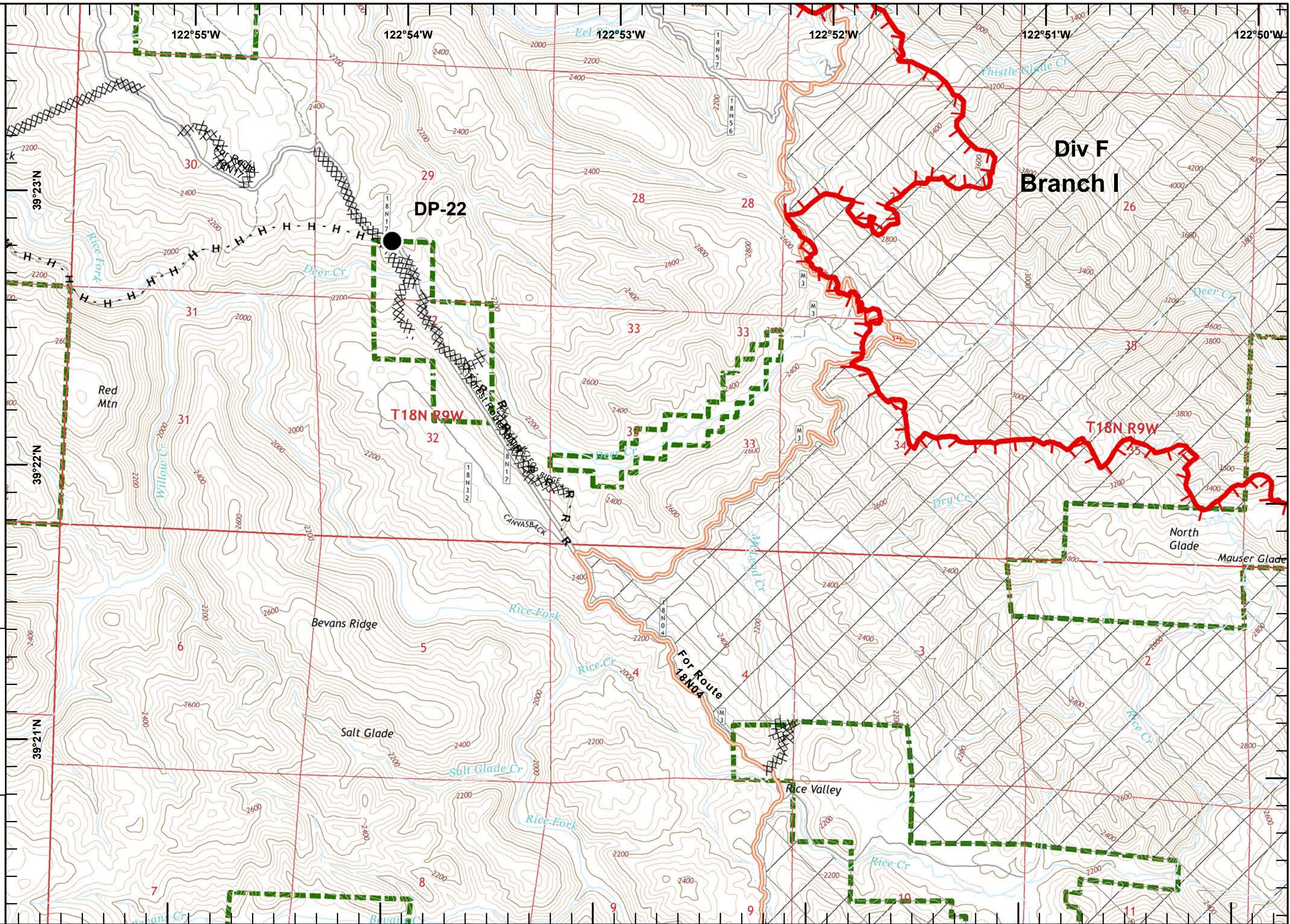
	1	2	3	4
5	6	7	8	9
10	11	12	13	14
15	16	17	18	19
20	21	22	23	24
25	26	27	28	29
30	31	32	33	34



Miles
 0 0.125 0.25 0.5

1:24,000

IMT2 GIS
 8/15/2018
 00:51 hrs



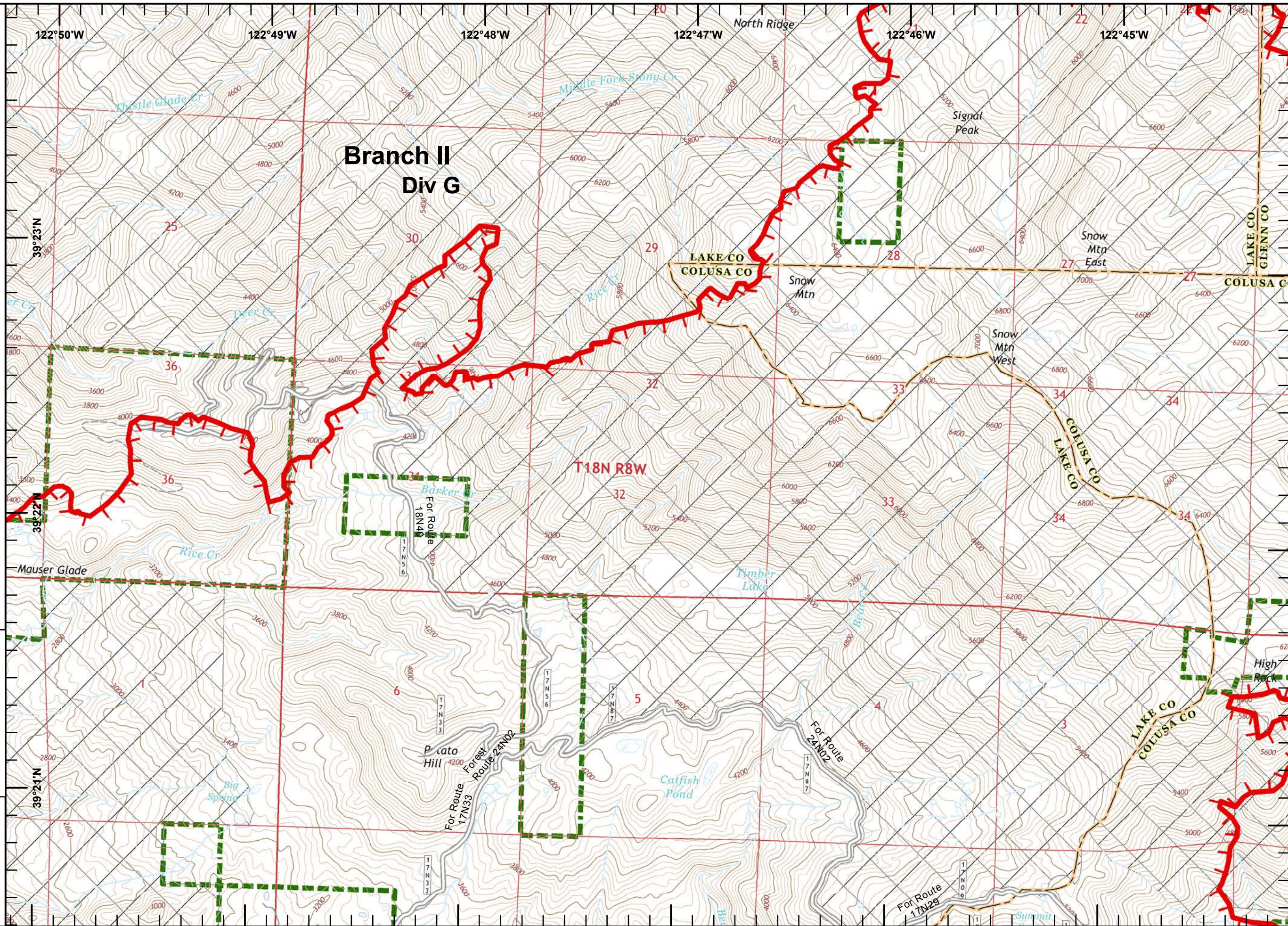


IAP Ranch Fire
Branch II
Mendocino Complex
CA-MEU 008674
 0700 - 0700
 August 15, 2018
 Page 21 of 33

- Uncontrolled Fire Edge
- Wilderness Area
- USDA Forest Service

	1	2	3	4
5	6	7	8	9
10	11	12	13	14
15	16	17	18	19
20	21	22	23	24
25	26	27	28	29
30	31	32	33	34

1:24,000
 IMT2 GIS
 8/15/2018
 00:52 hrs





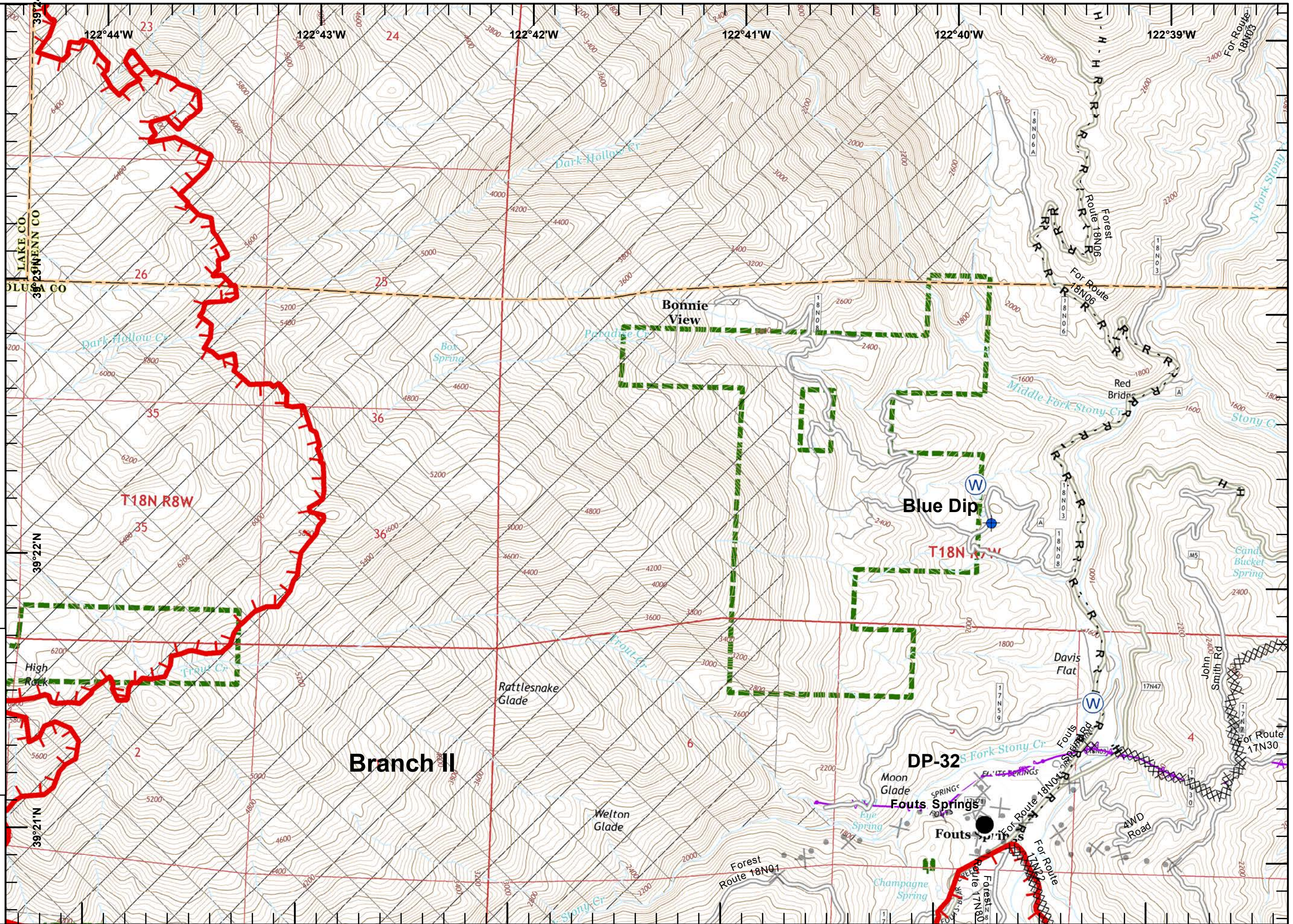
IAP Ranch Fire
Branch II
Mendocino Complex
CA-MEU 008674

0700 - 0700
 August 15, 2018
 Page 22 of 33

- Dip Site
- Drop Point
- Water Source
- Uncontrolled Fire Edge
- Completed Dozer Line
- Completed Hand Line
- Road as Completed Line
- Wilderness Area
- USDA Forest Service
- Aerial Hazard

	1	2	3	4
5	6	7	8	9
10	11	12	13	14
15	16	17	18	19
20	21	22	23	24
25	26	27	28	29
30	31	32	33	

Miles
 0 0.125 0.25 0.5
1:24,000
 IMT2 GIS
 8/15/2018
 00:53 hrs





IAP Ranch Fire
Branch II
Mendocino Complex
CA-MEU 008674

0700 - 0700
 August 15, 2018
 Page 23 of 33

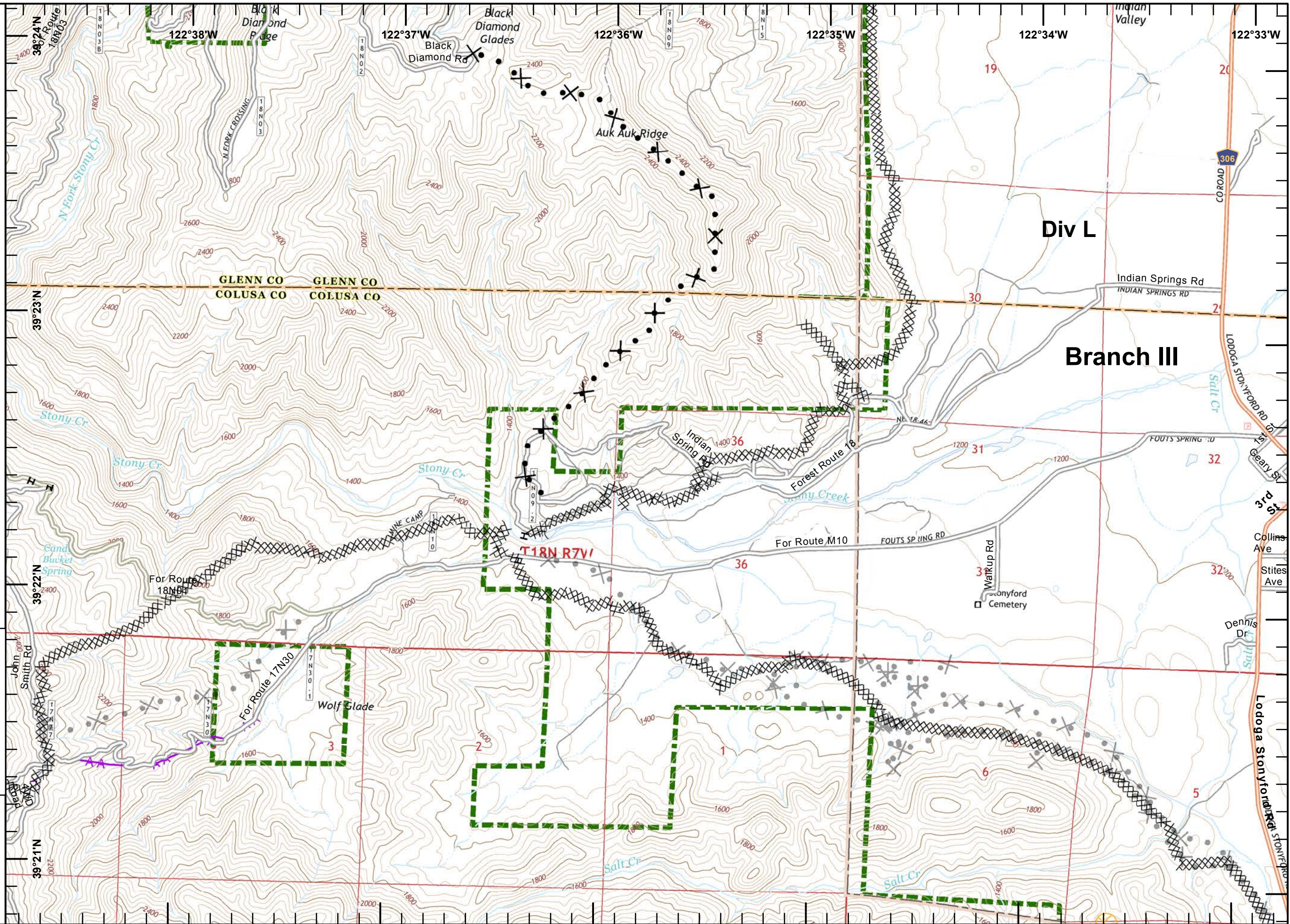
- Completed Dozer Line
- Completed Hand Line
- Proposed Dozer Line
- Equipment Avoidance Areas
- USDA Forest Service
- Aerial Hazard

1	2	3	4
5	6	7	8
9	10	11	12
13	14	15	16
17	18	19	20
21	22	23	24
25	26	27	28
29	30	31	32
33	34	35	36

Miles
 0 0.125 0.25 0.5

1:24,000

IMT2 GIS
 8/15/2018
 00:54 hrs





IAP Ranch Fire
Branch II
Mendocino Complex
CA-MEU 008674

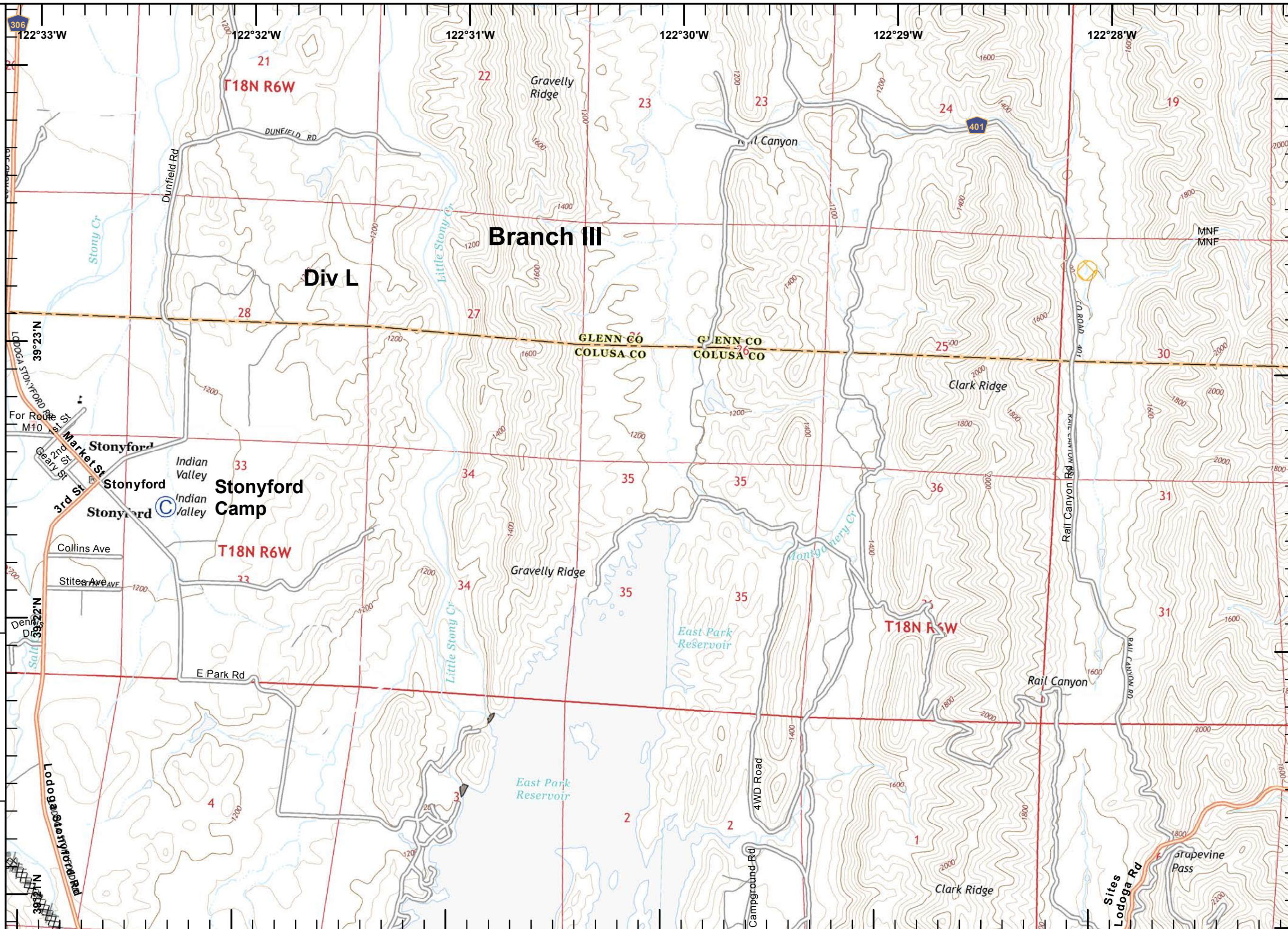
0700 - 0700
 August 15, 2018
 Page 24 of 33

- Camp
- Completed Dozer Line
- Equipment Avoidance Areas

	1	2	3	4
5	6	7	8	9
10	11	12	13	14
15	16	17	18	19
20	21	22	23	24
25	26	27	28	29
30	31	32	33	34

1:24,000





IMT2 GIS
8/15/2018
00:55 hrs






IAP Ranch Fire
Branch II
Mendocino Complex
CA-MEU 008674

0700 - 0700
 August 15, 2018
 Page 25 of 33

-  Drop Point
-  Completed Dozer Line
-  Wilderness Area
-  USDA Forest Service

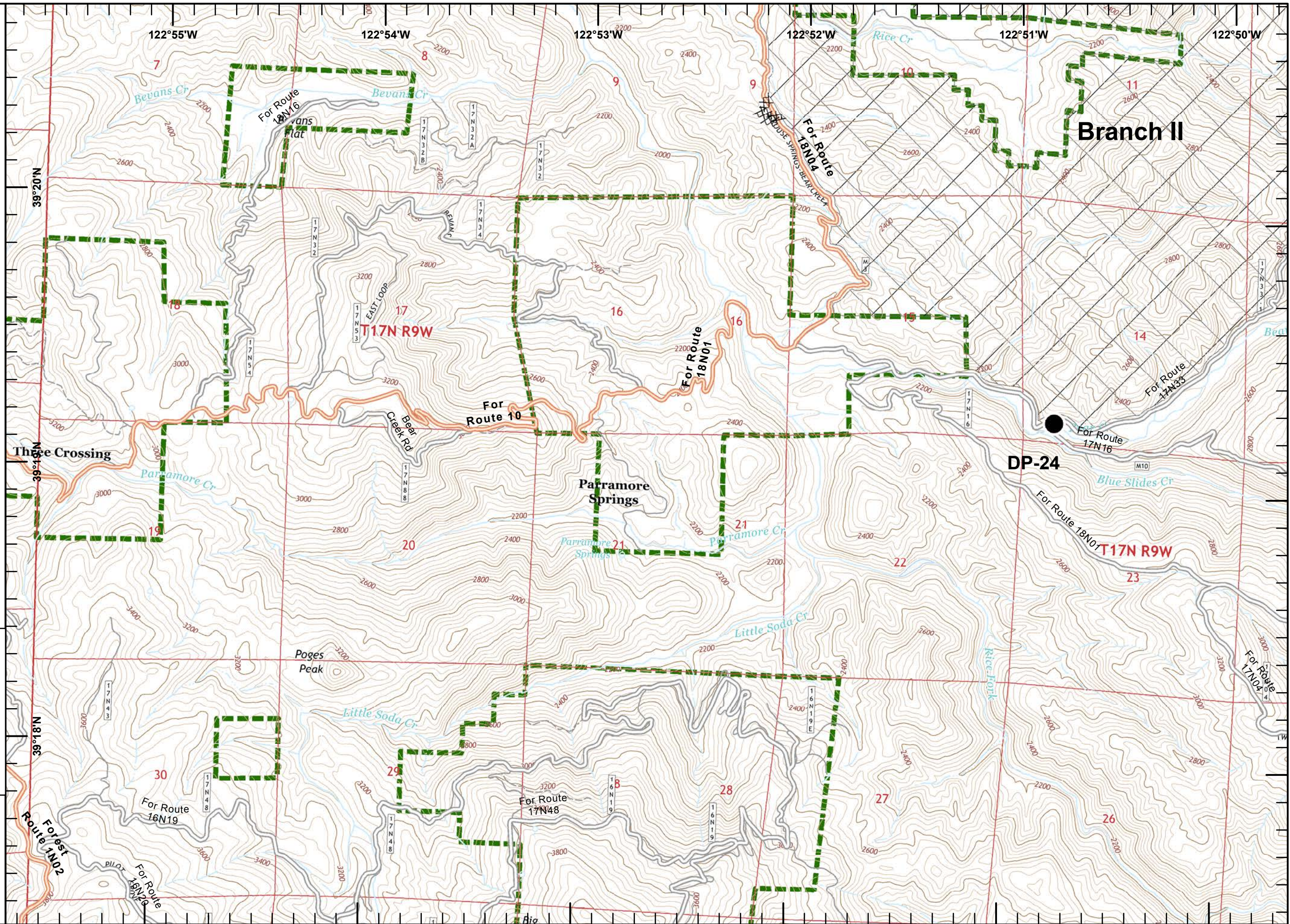
	1	2	3	4
5	6	7	8	9
10	11	12	13	14
15	16	17	18	19
20	21	22	23	24
25	26	27	28	29
30	31	32	33	34

Miles
 0 0.125 0.25 0.5

1:24,000

IMT2 GIS
 8/15/2018
 00:55 hrs





IAP Ranch Fire
Branch II
Mendocino Complex
CA-MEU 008674

0700 - 0700
 August 15, 2018
 Page 26 of 33

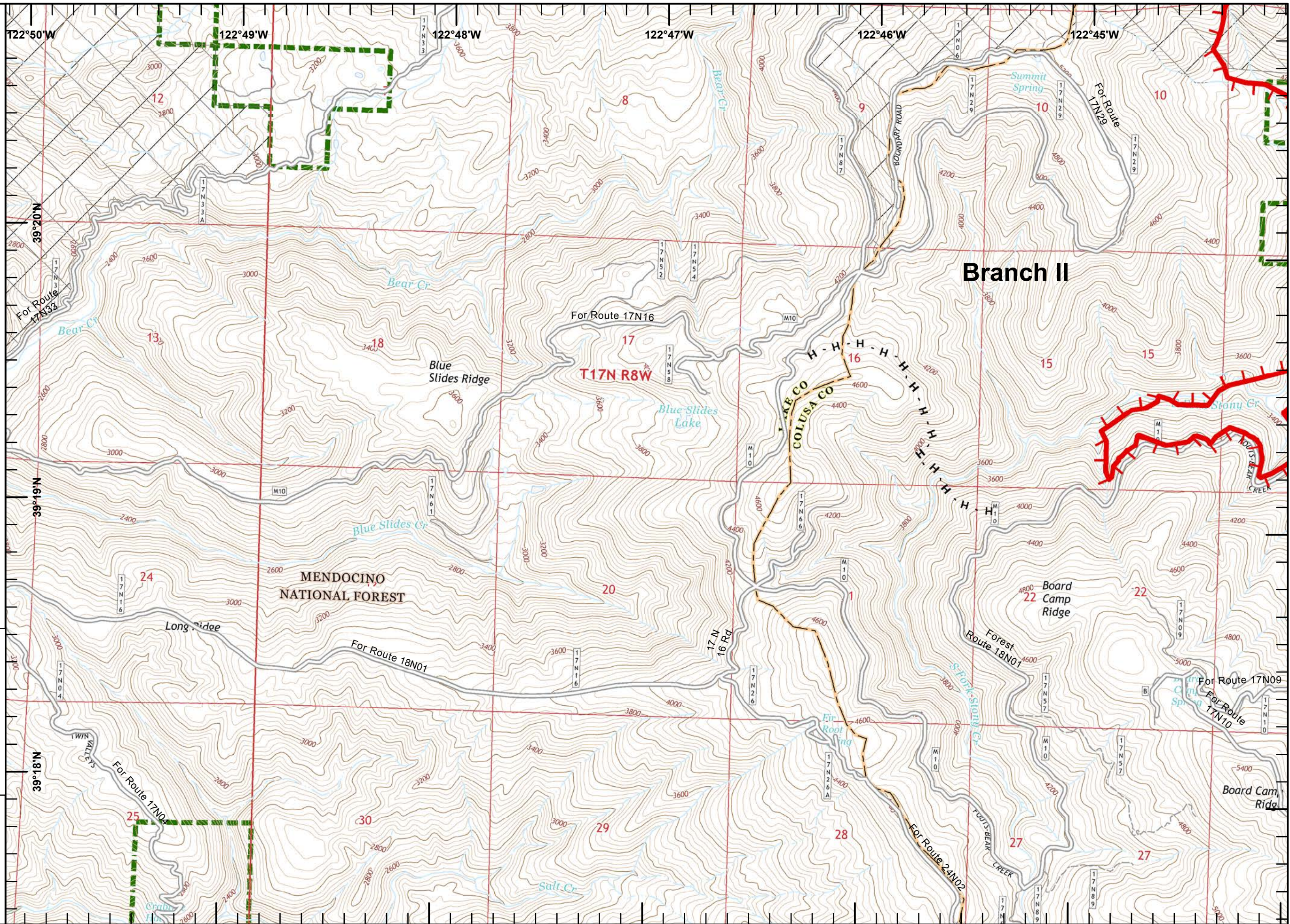
- Uncontrolled Fire Edge
- Completed Hand Line
- Wilderness Area
- USDA Forest Service

	1	2	3	4
5	6	7	8	9
10	11	12	13	14
15	16	17	18	19
20	21	22	23	24
25	26	27	28	29
30	31	32	33	34

Miles
 0 0.125 0.25 0.5

1:24,000

IMT2 GIS
 8/15/2018
 00:56 hrs





IAP Ranch Fire
Branch II
Mendocino Complex
CA-MEU 008674

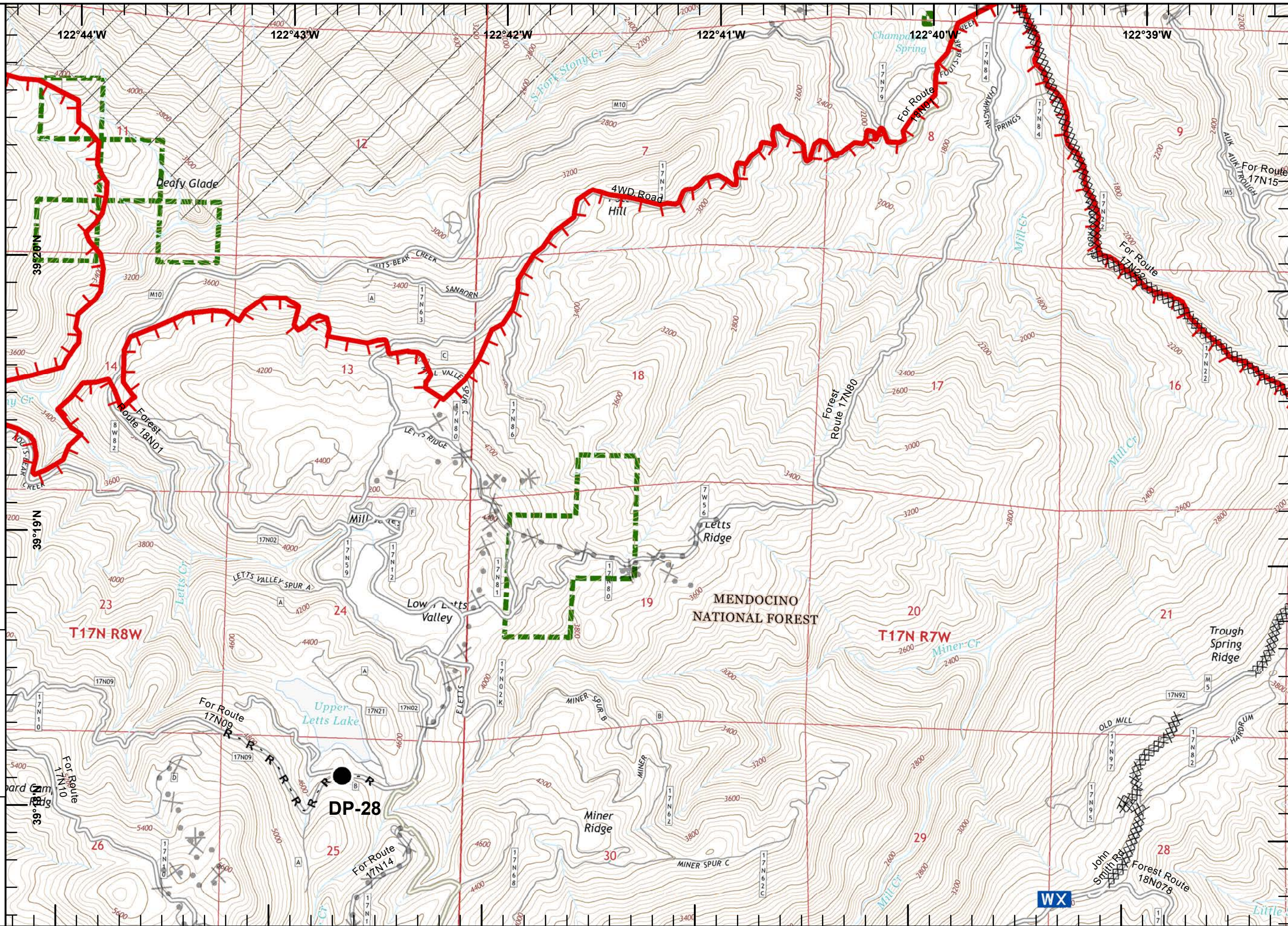
0700 - 0700
 August 15, 2018
 Page 27 of 33

- Drop Point
- Mobile Weather Unit
- Uncontrolled Fire Edge
- Completed Dozer Line
- Road as Completed Line
- Wilderness Area
- USDA Forest Service

	1	2	3	4
5	6	7	8	9
10	11	12	13	14
15	16	17	18	19
20	21	22	23	24
25	26	27	28	29
30	31	32	33	34

IMT2 GIS
 8/15/2018
 00:57 hrs







1:24,000





IAP Ranch Fire
Branch II
Mendocino Complex
CA-MEU 008674

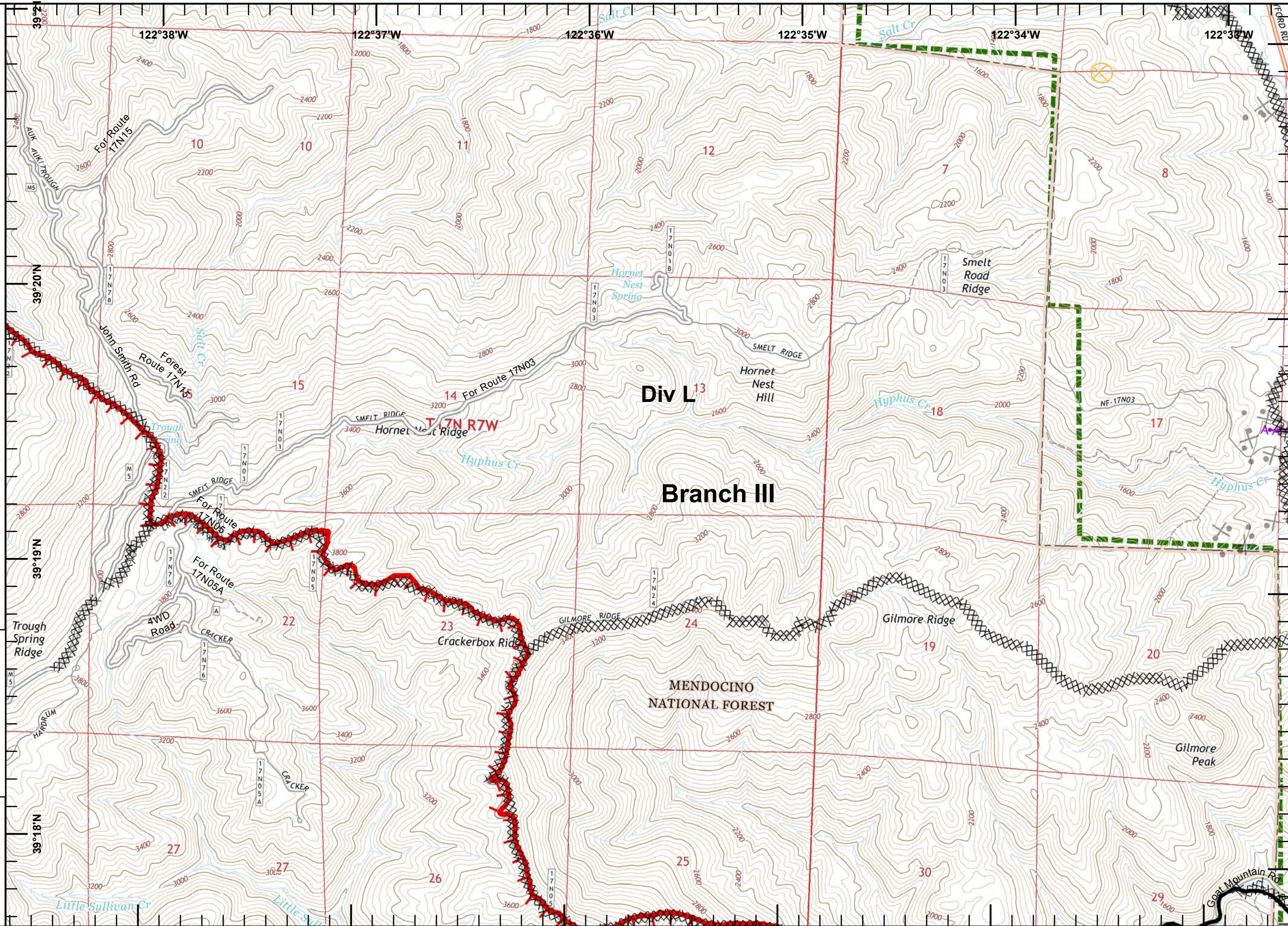
0700 - 0700
 August 15, 2018
 Page 28 of 33

-  Uncontrolled Fire Edge
-  Completed Line
-  Completed Dozer Line
-  Equipment Avoidance Areas
-  USDA Forest Service
-  Aerial Hazard

	1	2	3	4
5	6	7	8	9
10	11	12	13	14
15	16	17	18	19
20	21	22	23	24
25	26	27	28	29
30	31	32	33	34



Miles
 0 0.125 0.25 0.5
1:24,000
 IMT2 GIS
 8/15/2018
 00:58 hrs





IAP Ranch Fire
Branch II
Mendocino Complex
CA-MEU 008674

0700 - 0700
August 15, 2018
Page 29 of 33

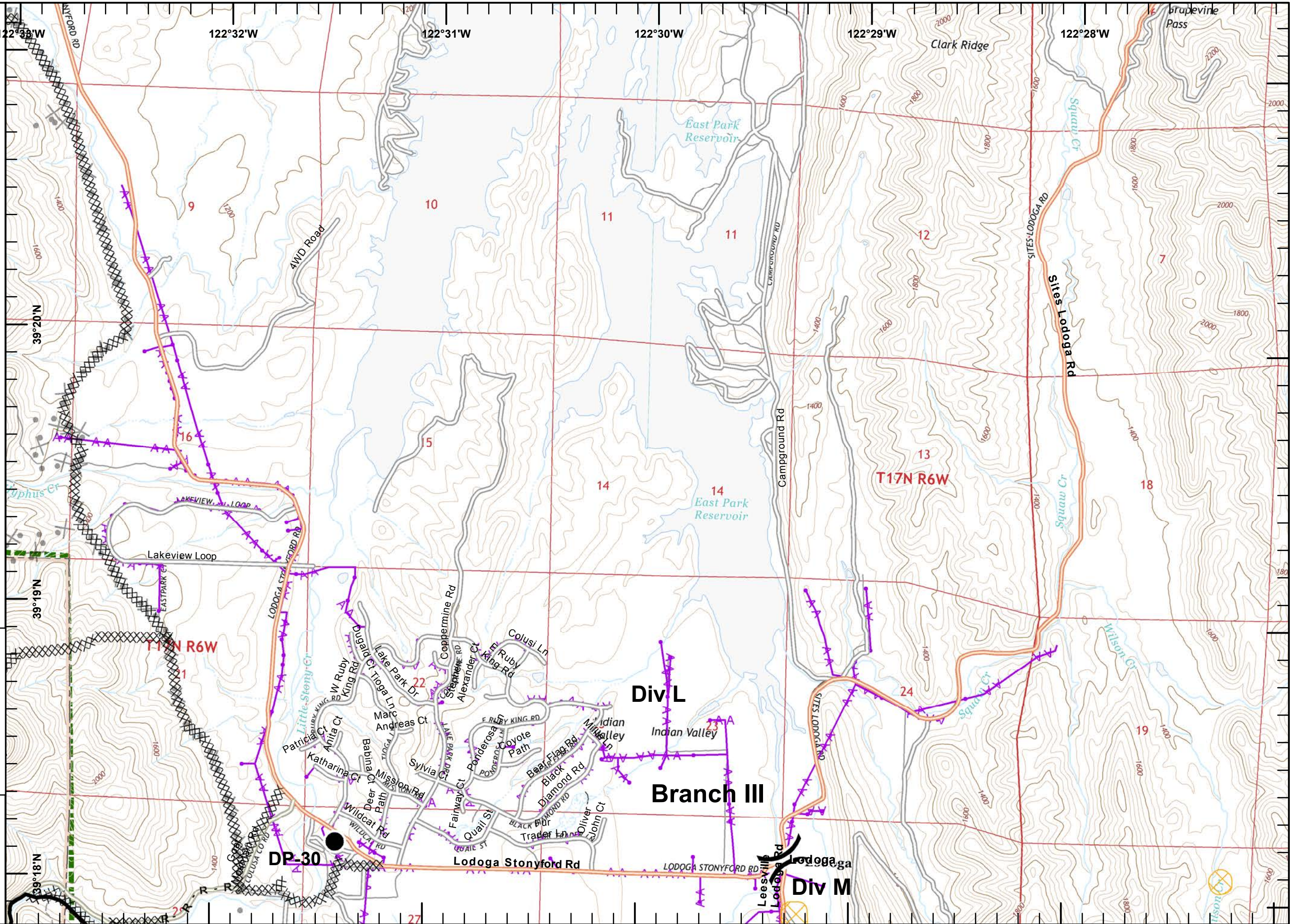
- Division Break
- Drop Point
- Completed Line
- Completed Dozer Line
- Road as Completed Line
- Equipment Avoidance Areas
- USDA Forest Service
- Aerial Hazard

	1	2	3	4
5	6	7	8	9
10	11	12	13	14
15	16	17	18	19
20	21	22	23	24
25	26	27	28	29
30	31	32	33	34

Miles
0 0.125 0.25 0.5

1:24,000

IMT2 GIS
8/15/2018
00:59 hrs





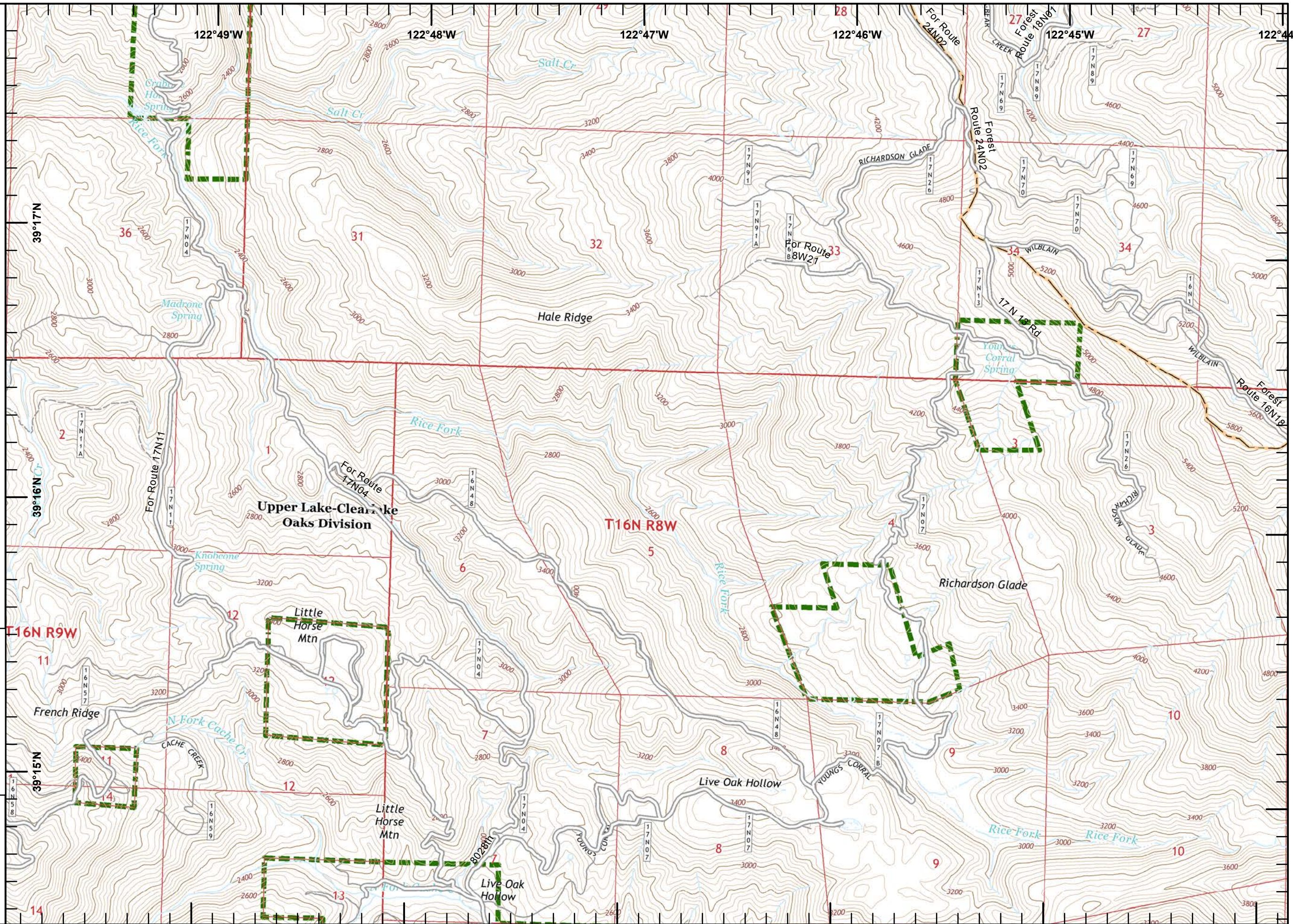
IAP Ranch Fire
 Branch II
 Mendocino Complex
 CA-MEU 008674

0700 - 0700
 August 15, 2018
 Page 30 of 33

USDA Forest Service

	1	2	3	4
5	6	7	8	9
10	11	12	13	14
15	16	17	18	19
20	21	22	23	24
25	26	27	28	29
30	31	32	33	

Miles
 0 0.125 0.25 0.5
 1:24,000
 IMT2 GIS
 8/15/2018
 01:00 hrs





IAP Ranch Fire
Branch II
Mendocino Complex
CA-MEU 008674

0700 - 0700
 August 15, 2018
 Page 31 of 33

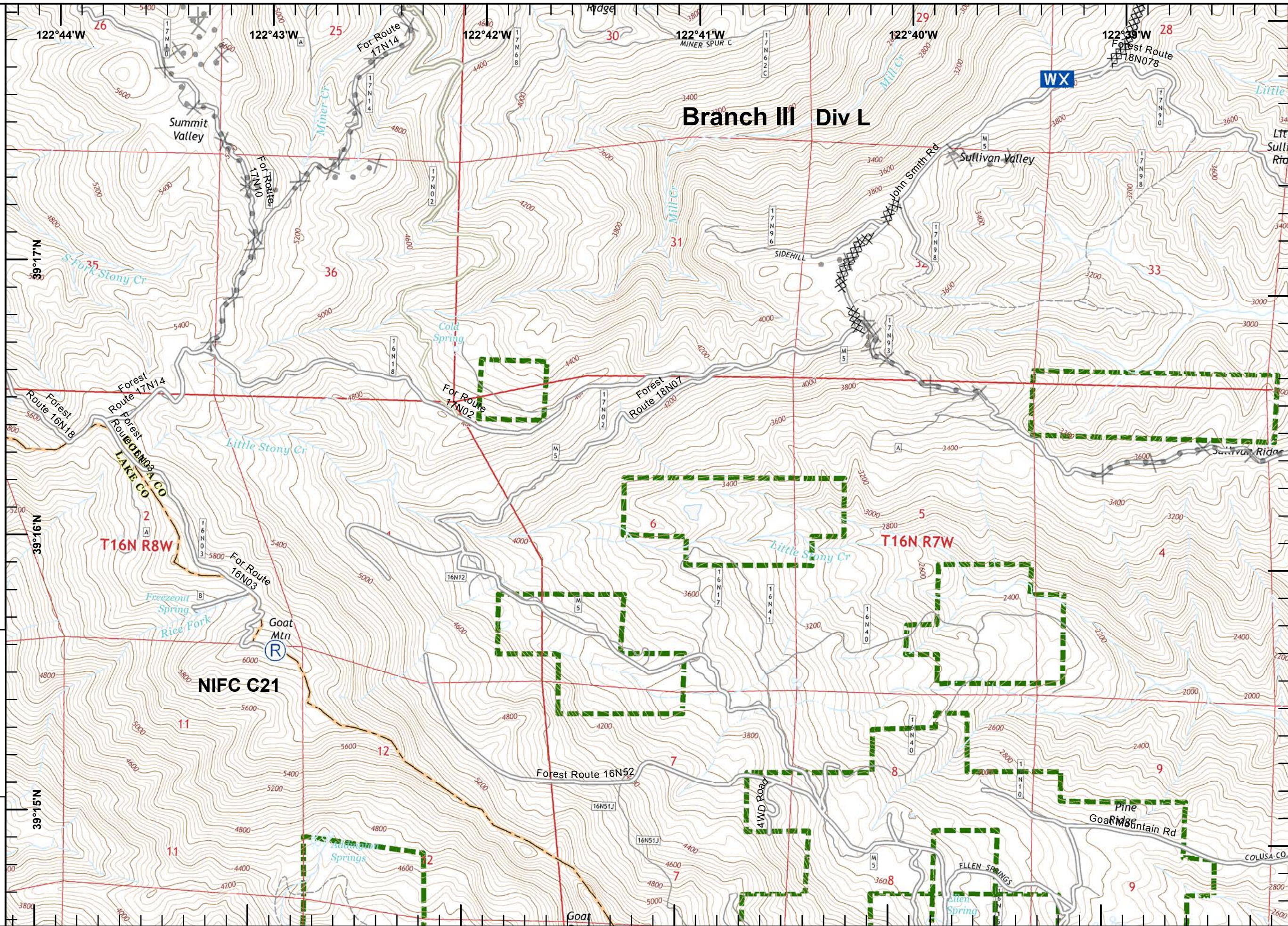
- WX Mobile Weather Unit
- R Repeater
- Completed Dozer Line
- USDA Forest Service

1	2	3	4
5	6	7	8
9	10	11	12
13	14	15	16
17	18	19	20
21	22	23	24
25	26	27	28
29	30	31	32
33	34	35	36

Miles
 0 0.125 0.25 0.5

1:24,000





IMT2 GIS
 8/15/2018
 01:00 hrs






IAP Ranch Fire
Branch II
Mendocino Complex
CA-MEU 008674

0700 - 0700
 August 15, 2018
 Page 32 of 33

-  Uncontrolled Fire Edge
-  Completed Line
-  Completed Dozer Line
-  USDA Forest Service

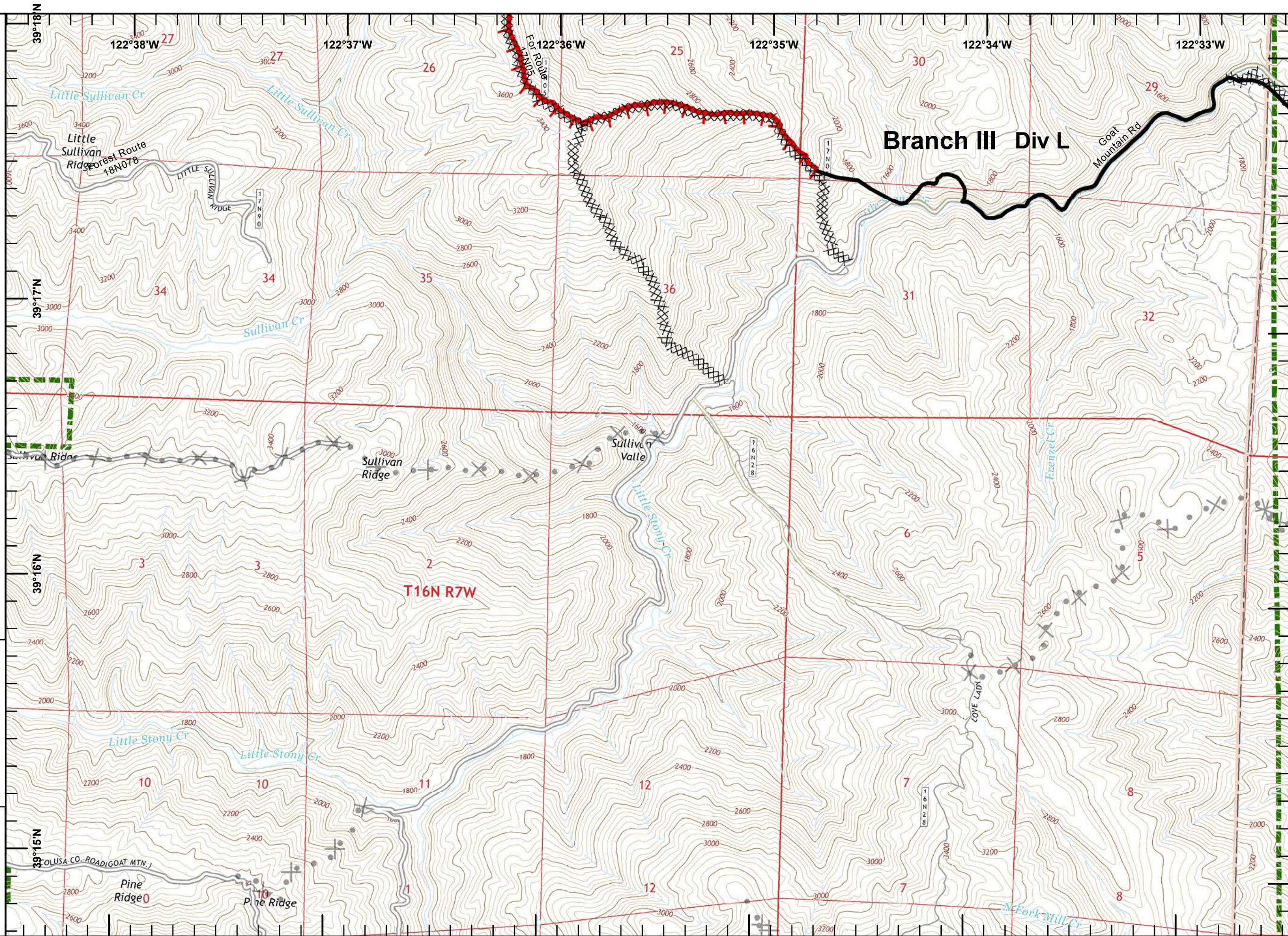
	1	2	3	4
5	6	7	8	9
10	11	12	13	14
15	16	17	18	19
20	21	22	23	24
25	26	27	28	29
30	31	32	33	



Miles
 0 0.125 0.25 0.5

1:24,000

IMT2 GIS
 8/15/2018
 01:01 hrs





IAP Ranch Fire
Branch II
Mendocino Complex
CA-MEU 008674
 0700 - 0700
 August 15, 2018
 Page 33 of 33

- Division Break
- Dip Site
- Drop Point
- Completed Line
- Completed Dozer Line
- Road as Completed Line
- Equipment Avoidance Areas
- USDA Forest Service
- Aerial Hazard

	1	2	3	4
5	6	7	8	9
10	11	12	13	14
15	16	17	18	19
20	21	22	23	24
25	26	27	28	29
30	31	32	33	34

Miles
0 0.125 0.25 0.5

1:24,000

IMT2 GIS
8/15/2018
01:02 hrs

