



IAP Grid Ranch Fire

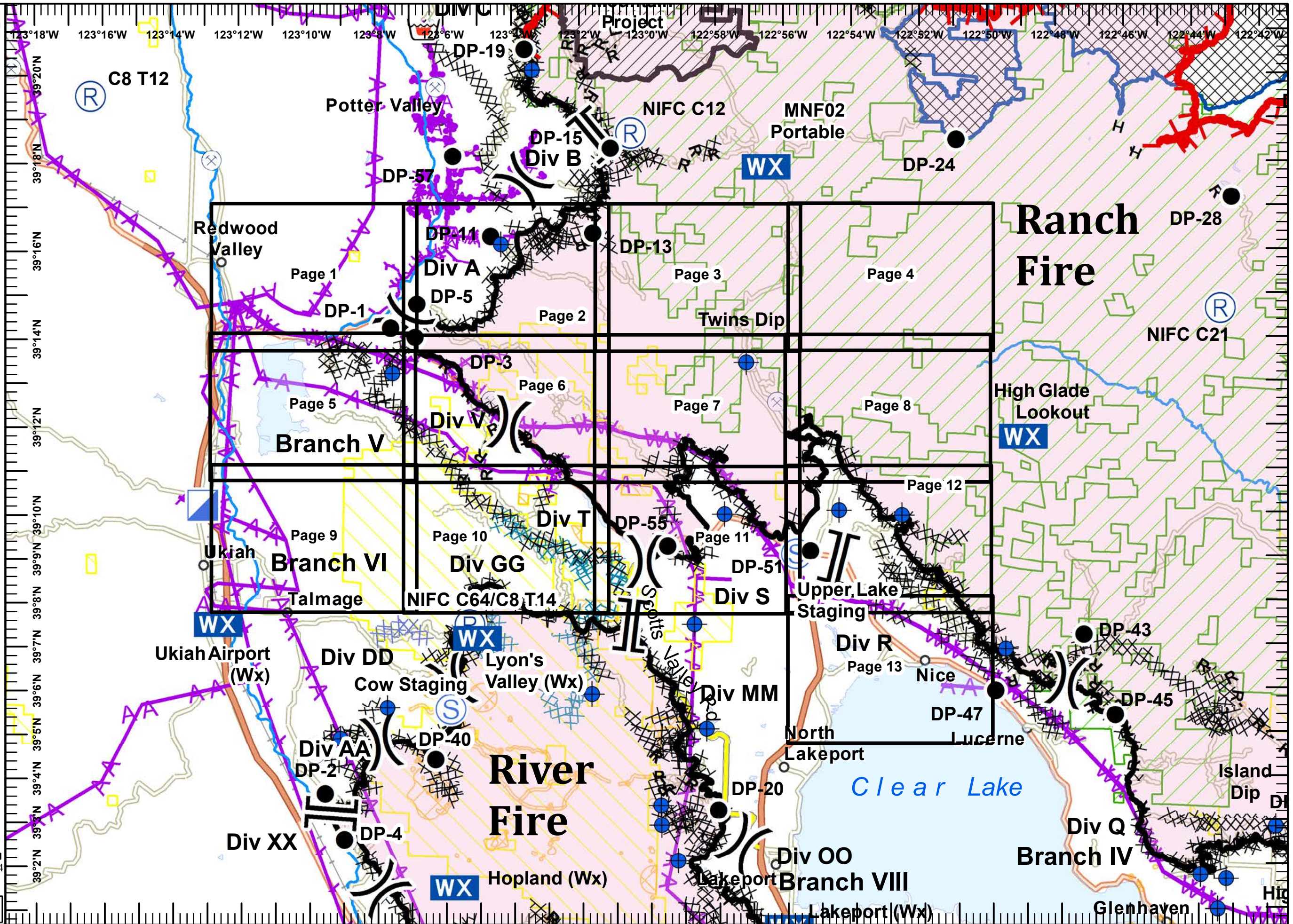
Branch V
Mendocino Complex
CA-MEU 008674
0700-0700
August 15, 2018

- Division Break
- Branch Break
- Dip Site
- Drop Point
- Incident Command Post
- Mobile Weather Unit
- Repeater
- Retardant/Mud Pit
- Staging Area
- Uncontrolled Fire Edge
- Completed Line
- Completed Dozer Line
- Completed Hand Line
- Road as Completed Line
- Aerial Hazard
- Equipment Avoidance Areas
- Bureau of Land Management
- USDA Forest Service
- Active Mines (2010)
- Pawnee (2018) Dozer Line



1:150,000

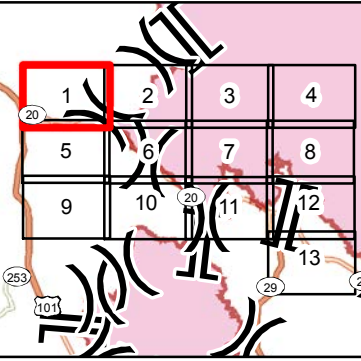
IMT2 GIS
8/15/2018
04:00 hrs



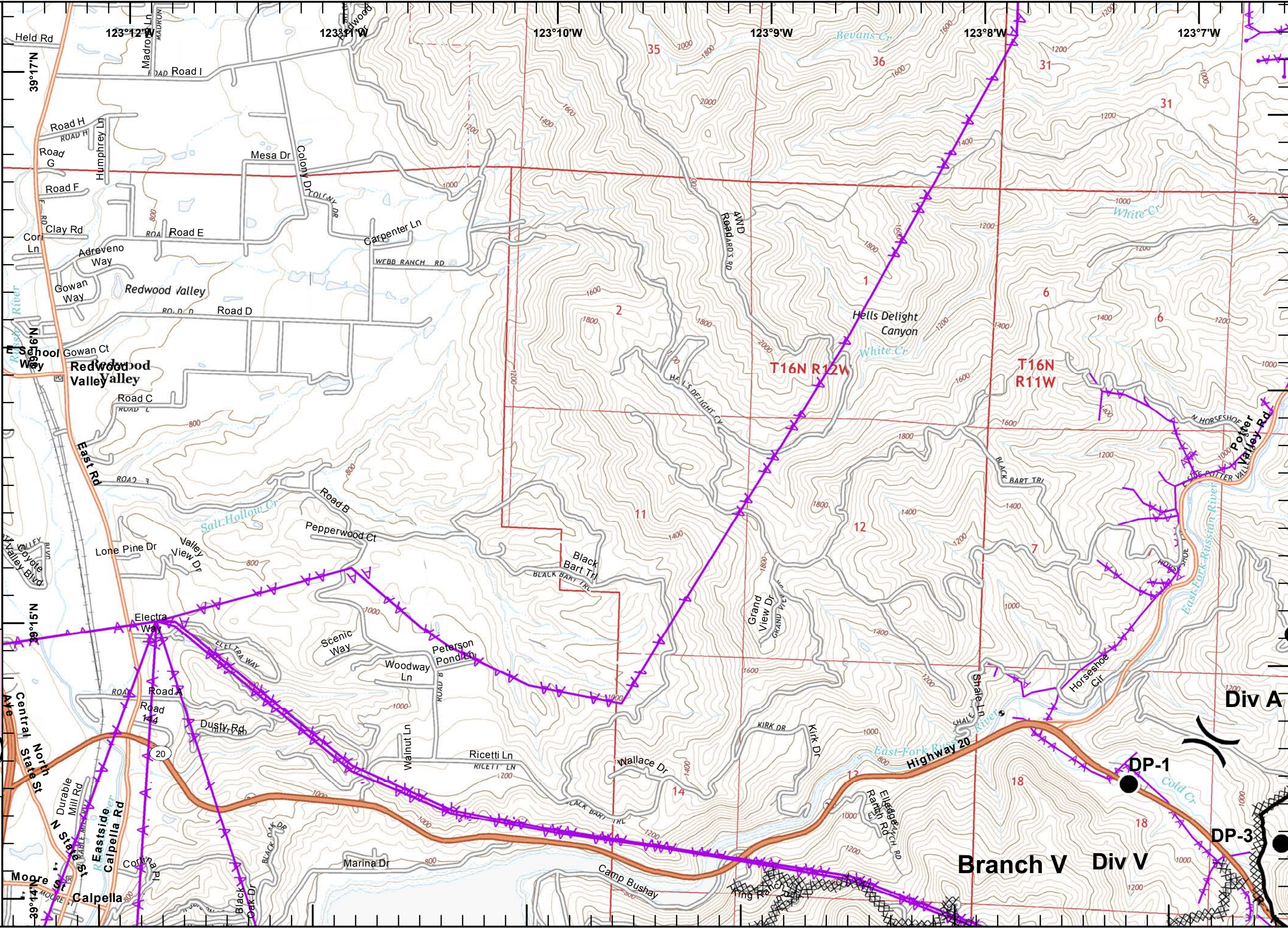


IAP Ranch Fire
Branch V
Mendocino Complex
CA-MEU 008674
 0700 - 0700
 August 15, 2018
 Page 1 of 13

- Division Break
- Drop Point
- Completed Line
- Completed Dozer Line
- Road as Completed Line
- Aerial Hazard
- Aerial Hazard



Miles
 0 0.125 0.25 0.5
1:24,000
 IMT2 GIS
 8/15/2018
 02:06 hrs



Div A

Branch V Div V

DP-1

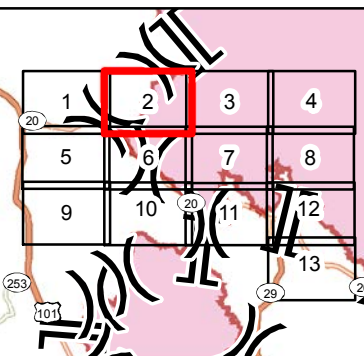
DP-3



IAP Ranch Fire
Branch V
Mendocino Complex
CA-MEU 008674

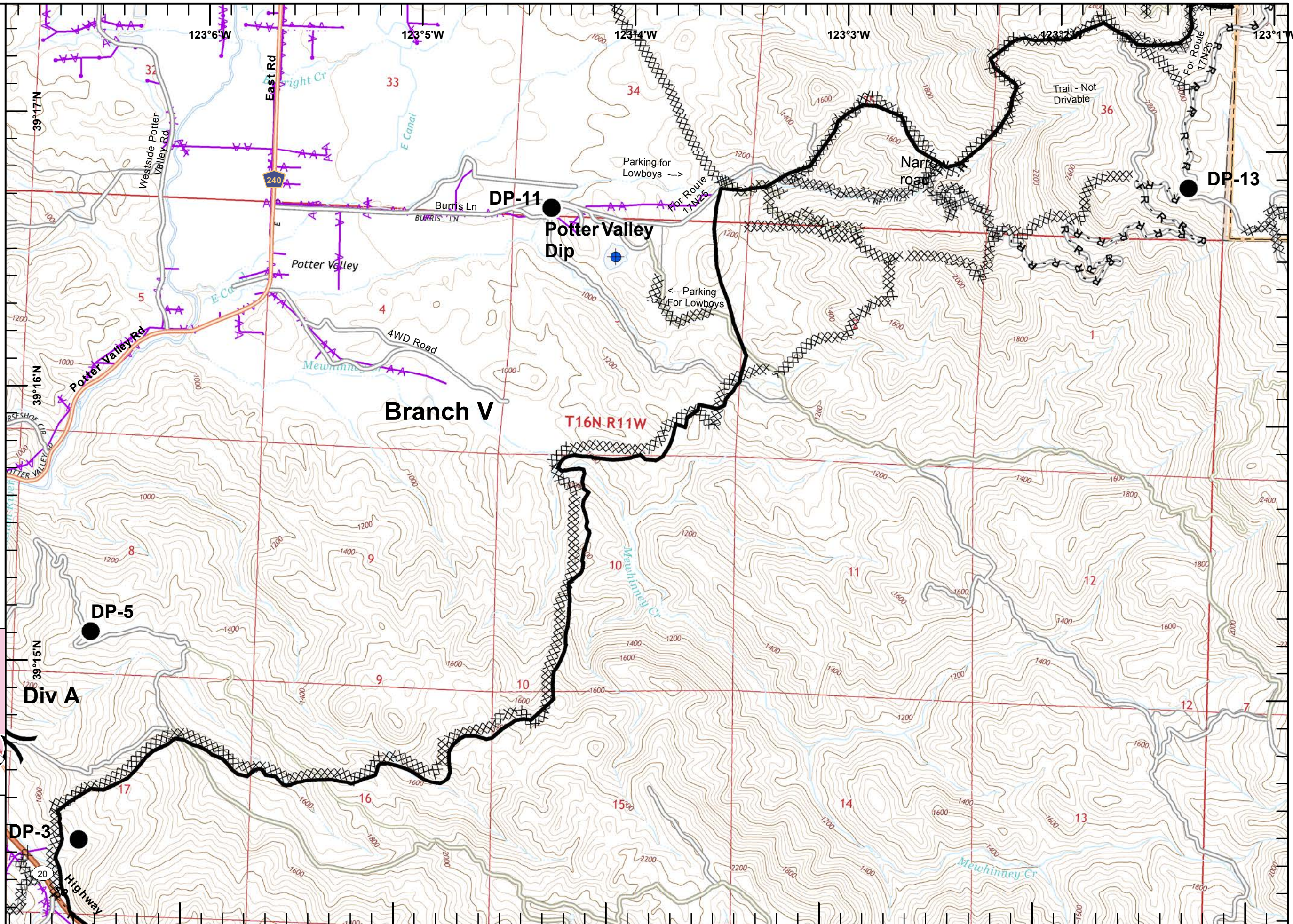
0700 - 0700
 August 15, 2018
 Page 2 of 13

- Division Break
- Dip Site
- Drop Point
- Completed Line
- Completed Dozer Line
- Completed Hand Line
- Road as Completed Line
- Aerial Hazard







1:24,000

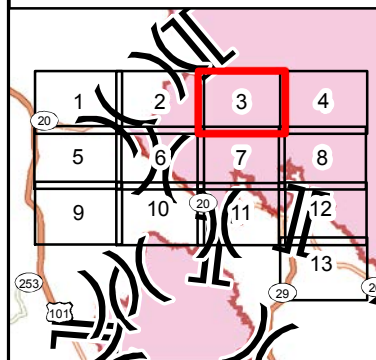
IMT2 GIS
 8/15/2018
 02:07 hrs





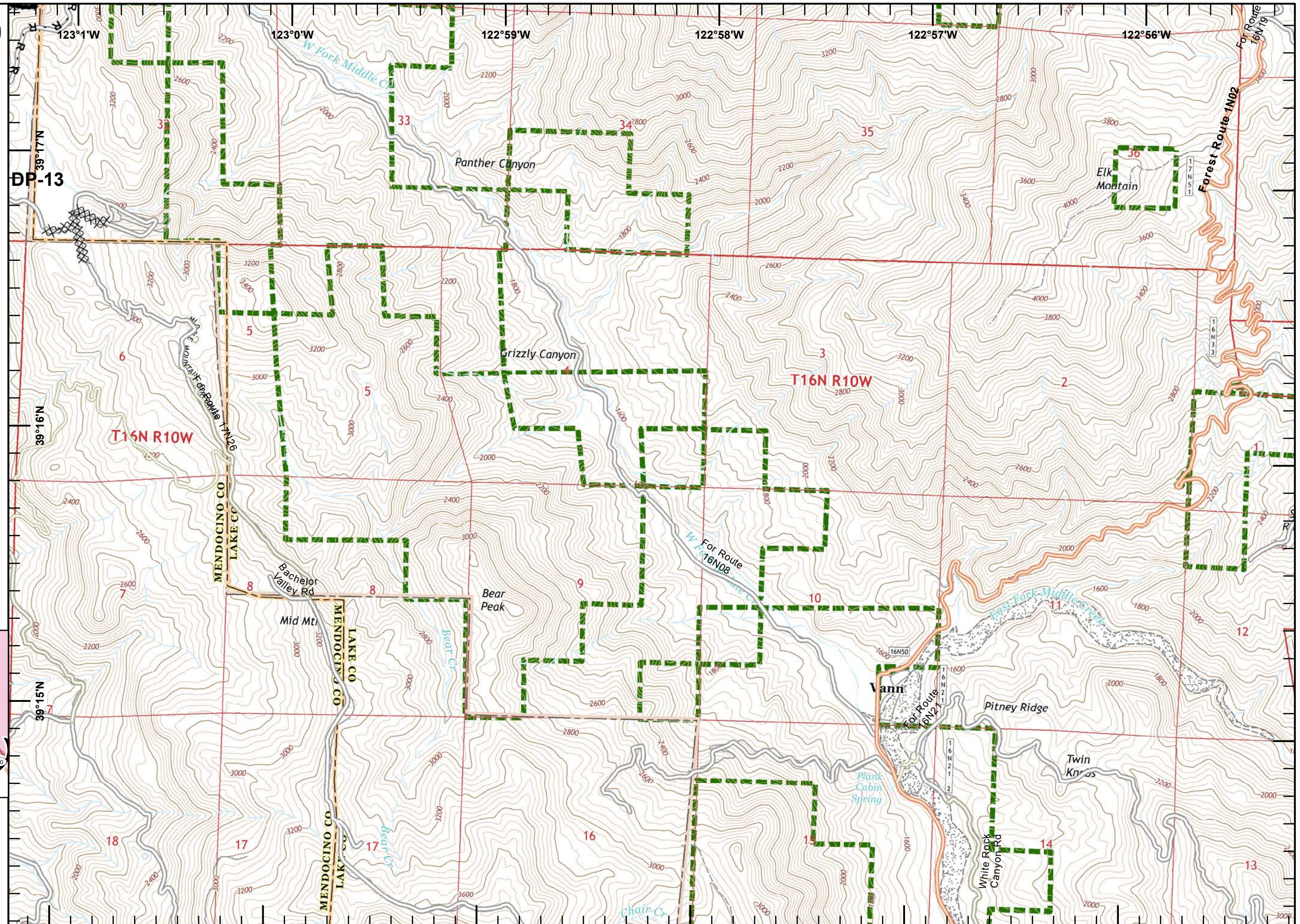
IAP Ranch Fire
 Branch V
 Mendocino Complex
 CA-MEU 008674
 0700 - 0700
 August 15, 2018
 Page 3 of 13

-  Completed Line
-  Completed Dozer Line
-  Road as Completed Line
-  USDA Forest Service



Miles
 0 0.125 0.25 0.5

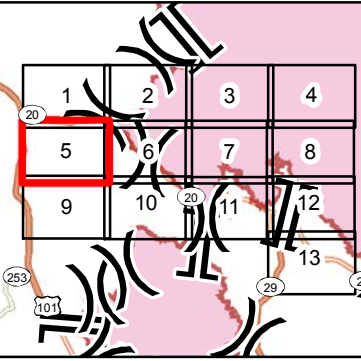
1:24,000
 IMT2 GIS
 8/15/2018
 02:08 hrs





IAP Ranch Fire
Branch V
Mendocino Complex
CA-MEU 008674
 0700 - 0700
 August 15, 2018
 Page 5 of 13

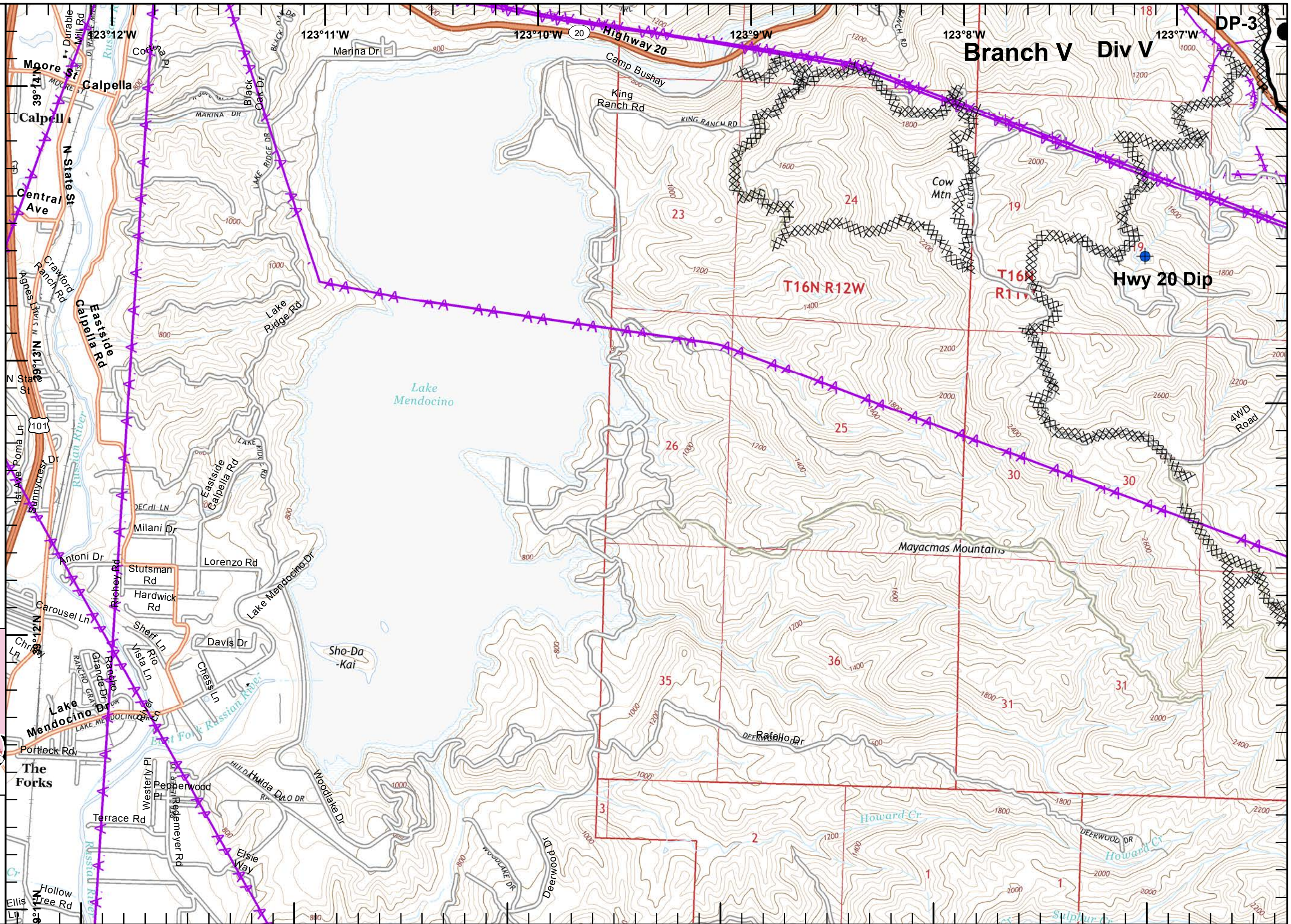
- Dip Site
- Drop Point
- Completed Line
- Completed Dozer Line
- Road as Completed Line
- Aerial Hazard
- Aerial Hazard



Miles
0 0.125 0.25 0.5

1:24,000

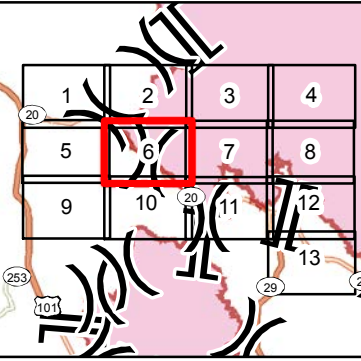
IMT2 GIS
8/15/2018
02:09 hrs



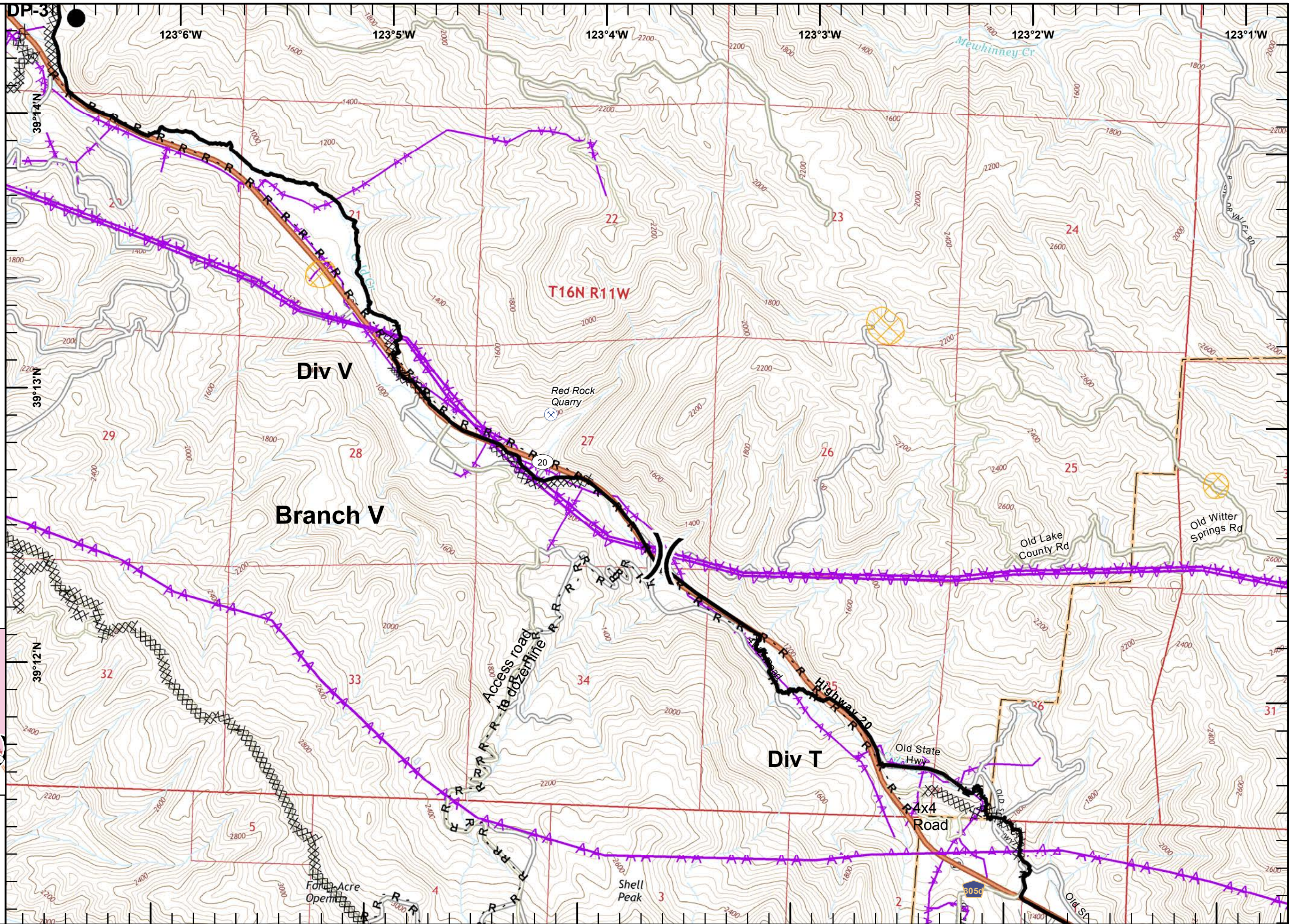


IAP Ranch Fire
Branch V
Mendocino Complex
CA-MEU 008674
 0700 - 0700
 August 15, 2018
 Page 6 of 13

- Division Break
- Drop Point
- Completed Line
- Completed Dozer Line
- Completed Hand Line
- Road as Completed Line
- Equipment Avoidance Areas
- Aerial Hazard
- Aerial Hazard







Miles
 0 0.125 0.25 0.5
1:24,000
 IMT2 GIS
 8/15/2018
 02:10 hrs

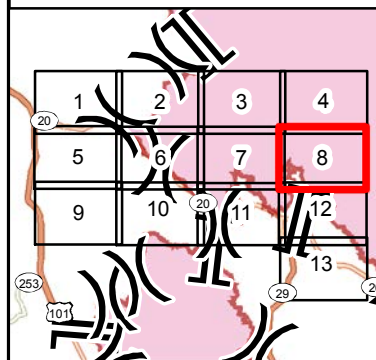




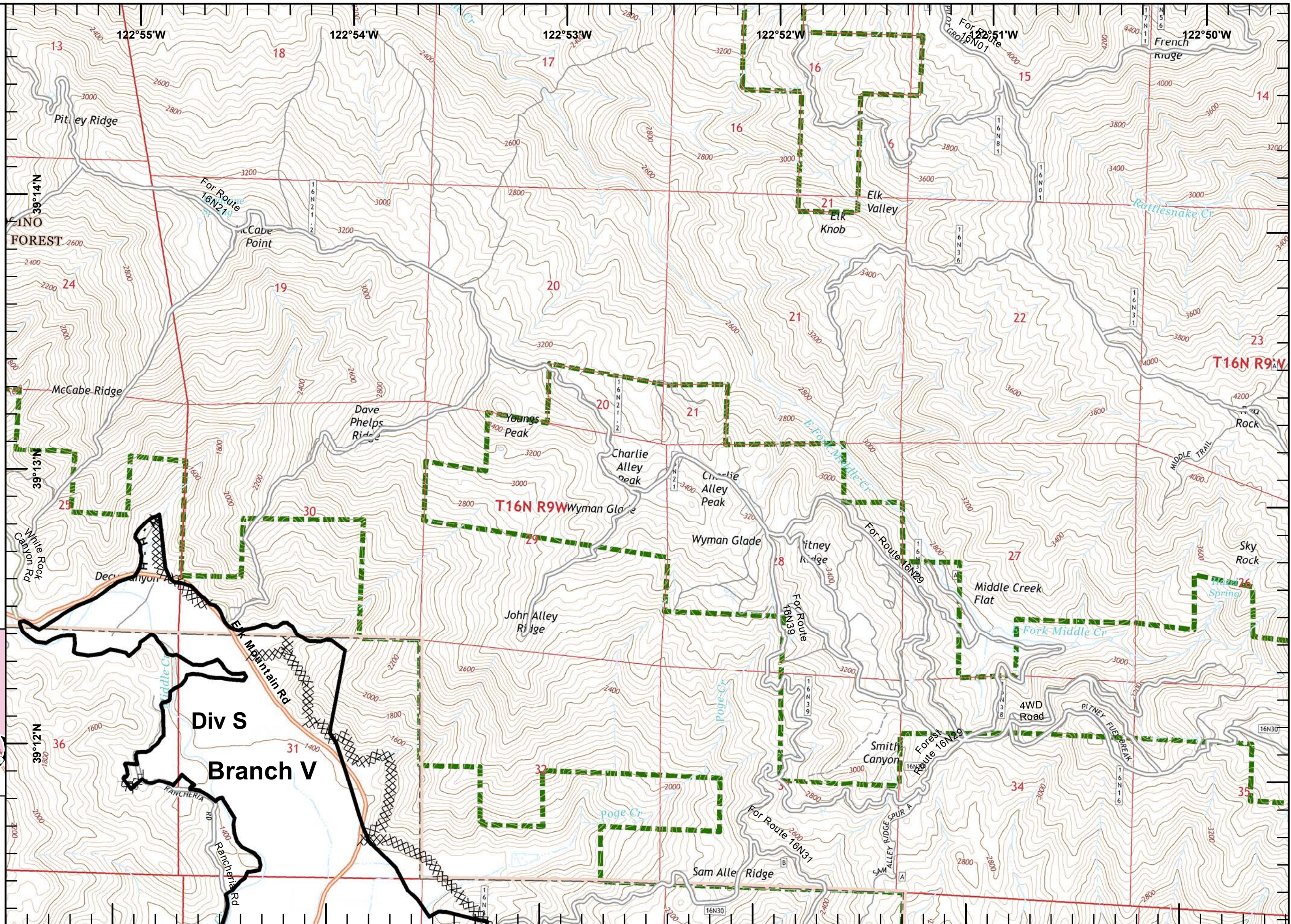
IAP Ranch Fire
Branch V
Mendocino Complex
CA-MEU 008674

0700 - 0700
 August 15, 2018
 Page 8 of 13

-  Completed Line
-  Completed Dozer Line
-  Completed Hand Line
-  USDA Forest Service



1:24,000
 IMT2 GIS
 8/15/2018
 02:12 hrs

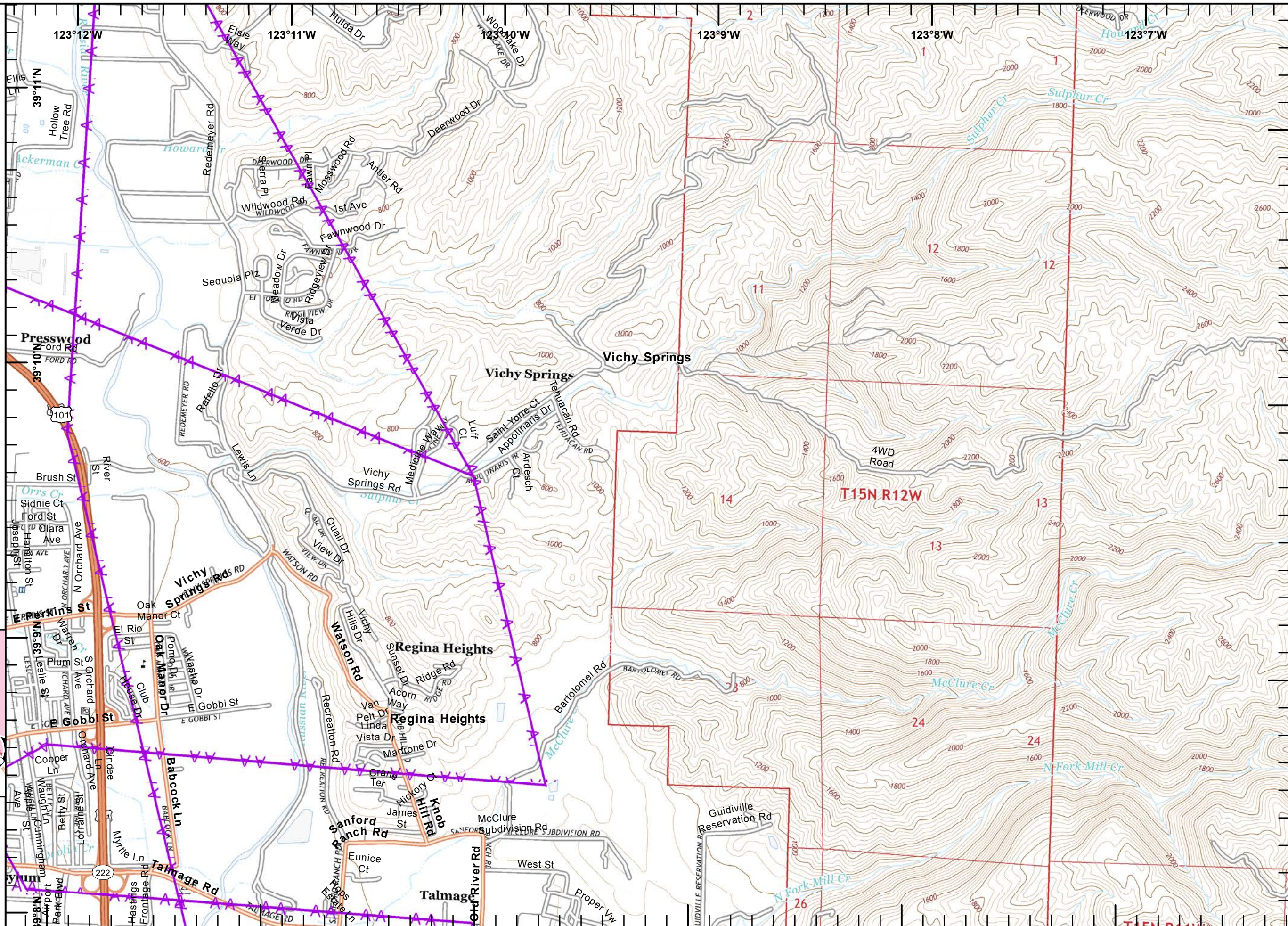

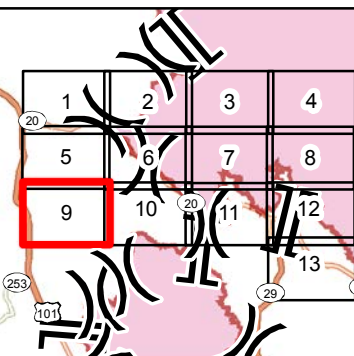




IAP Ranch Fire
Branch V
Mendocino Complex
CA-MEU 008674








0700 - 0700
 August 15, 2018
 Page 9 of 13

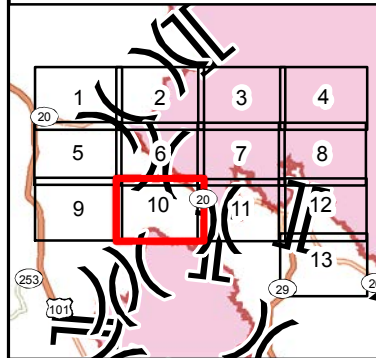

AA Aerial Hazard





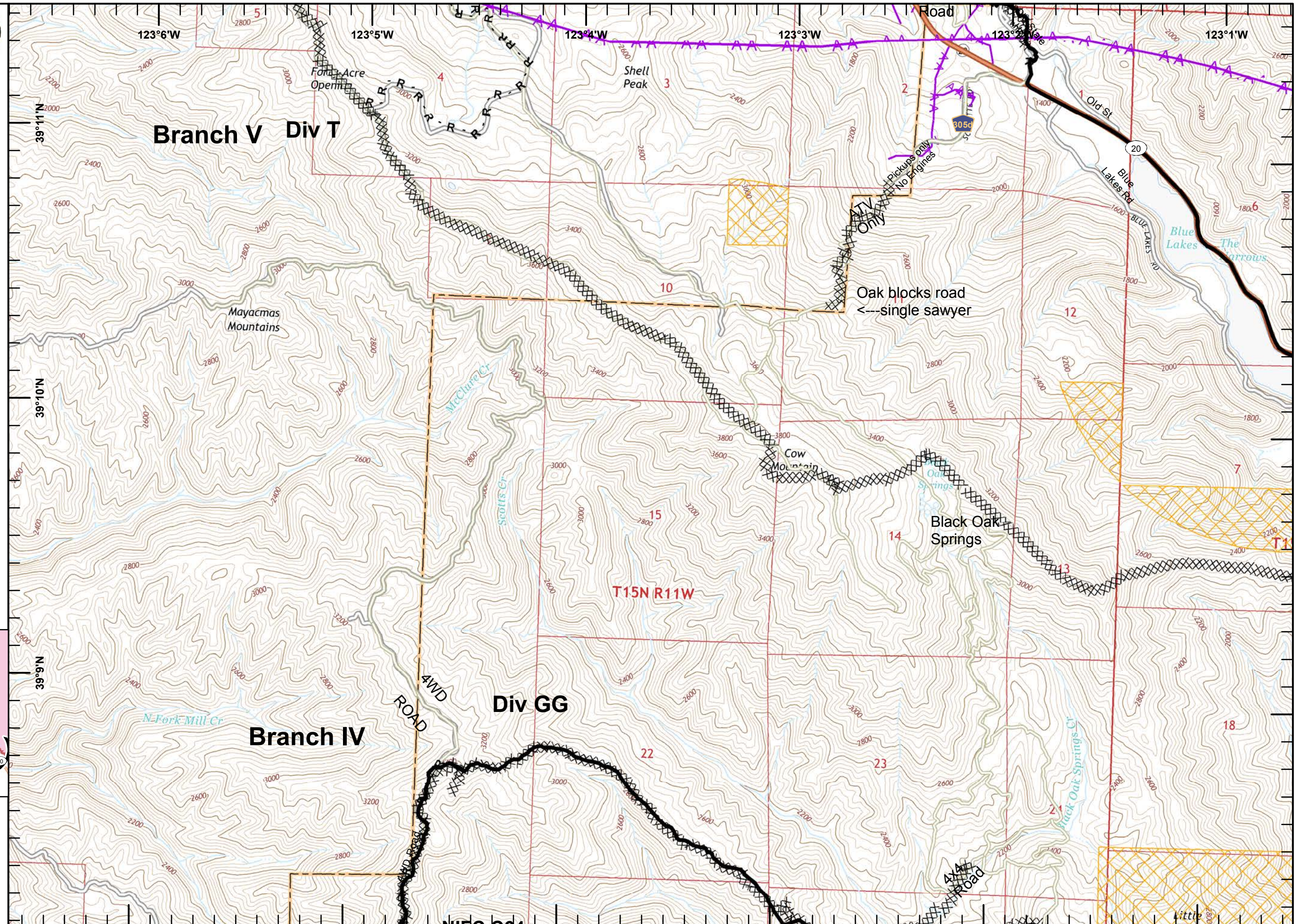
IAP Ranch Fire
 Branch V
 Mendocino Complex
 CA-MEU 008674
 0700 - 0700
 August 15, 2018
 Page 10 of 13

-  Completed Line
-  Completed Dozer Line
-  Completed Hand Line
-  Road as Completed Line
-  Aerial Hazard
-  Equipment Avoidance Areas
-  Aerial Hazard

1:24,000

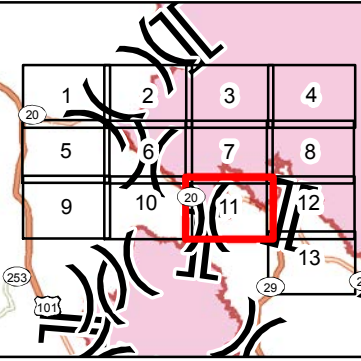
IMT2 GIS
 8/15/2018
 02:14 hrs



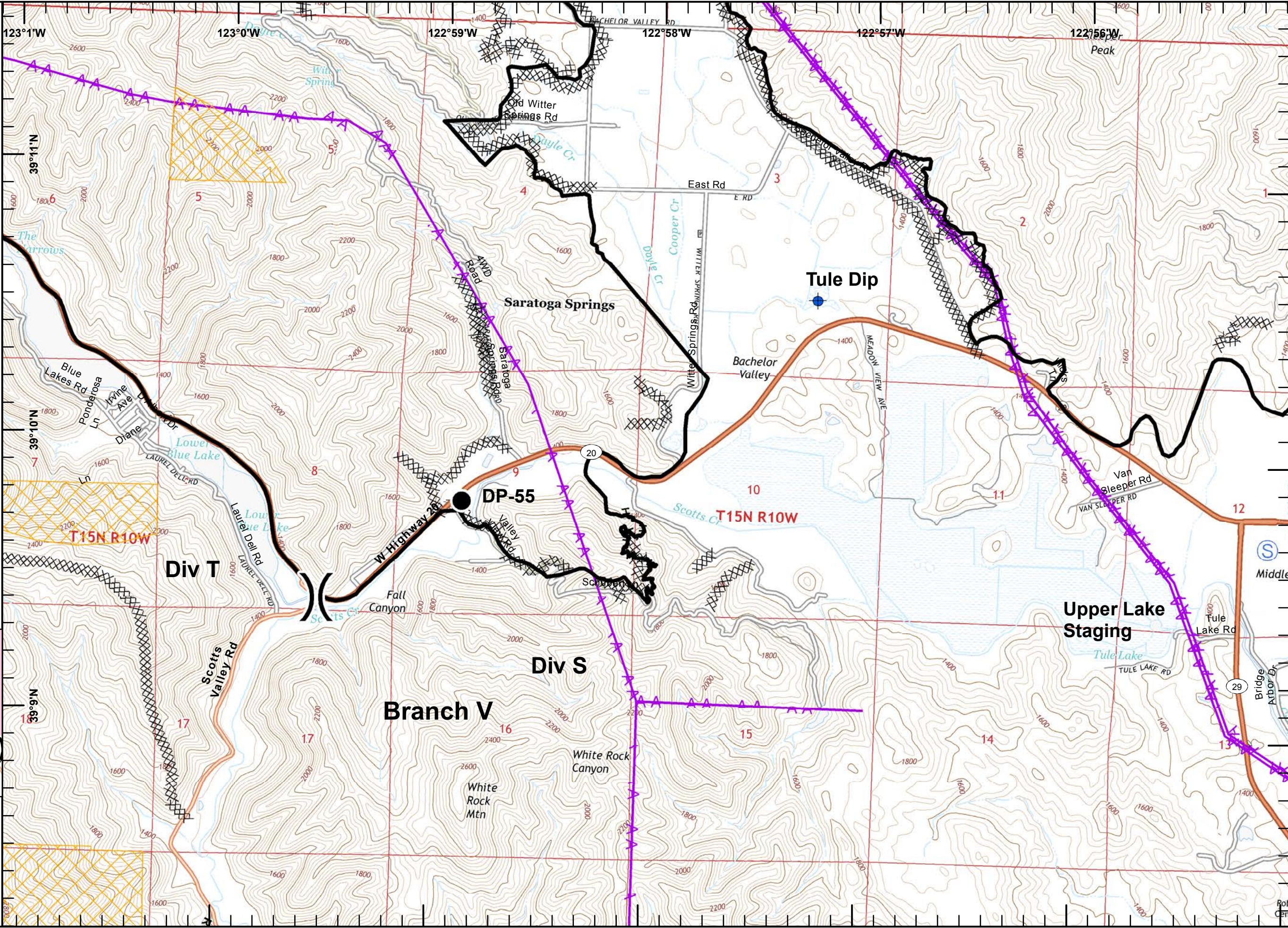


IAP Ranch Fire
Branch V
Mendocino Complex
CA-MEU 008674
 0700 - 0700
 August 15, 2018
 Page 11 of 13

- Division Break
- Dip Site
- Drop Point
- Staging Area
- Completed Line
- Completed Dozer Line
- Completed Hand Line
- Road as Completed Line
- Aerial Hazard
- Equipment Avoidance Areas



Miles
 0 0.125 0.25 0.5
1:24,000
 IMT2 GIS
 8/15/2018
 02:14 hrs

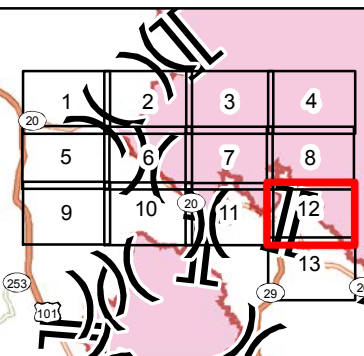




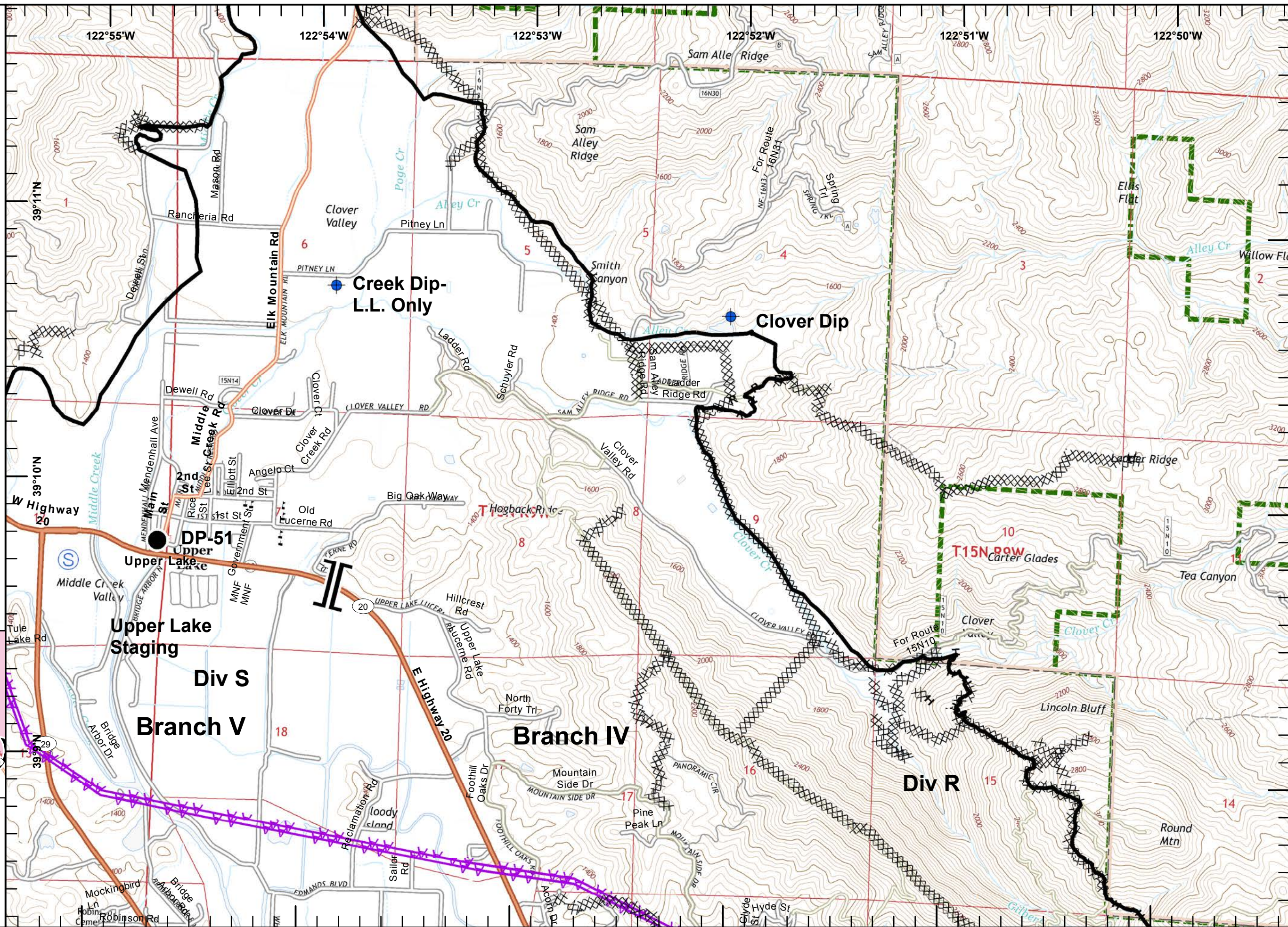
IAP Ranch Fire
Branch V
Mendocino Complex
CA-MEU 008674

0700 - 0700
 August 15, 2018
 Page 12 of 13

- Branch Break
- Dip Site
- Drop Point
- Staging Area
- Completed Line
- Completed Dozer Line
- Completed Hand Line
- Road as Completed Line
- Aerial Hazard
- USDA Forest Service



1:24,000
 IMT2 GIS
 8/15/2018
 02:15 hrs

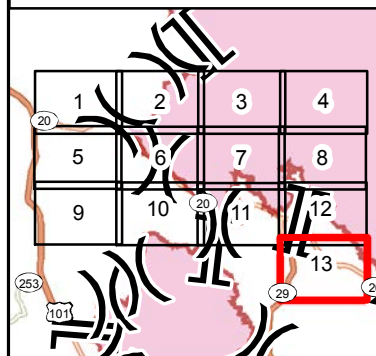




IAP Ranch Fire
Branch V
Mendocino Complex
CA-MEU 008674

0700 - 0700
 August 15, 2018
 Page 13 of 13

- Completed Line
- Completed Dozer Line
- Completed Hand Line
- Road as Completed Line
- Aerial Hazard
- USDA Forest Service



0 0.125 0.25 0.5 Miles

1:24,000

IMT2 GIS
 8/15/2018
 02:16 hrs

