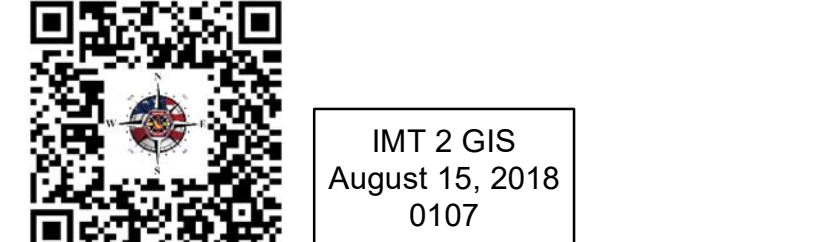
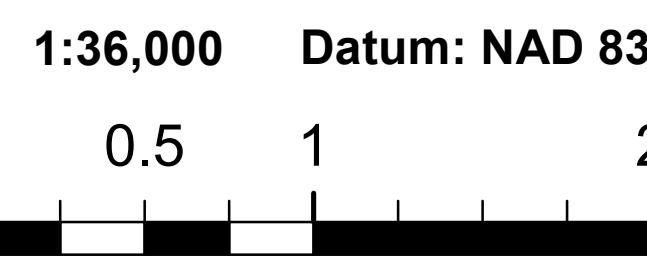


OPERATIONS
Mendocino Complex
Ranch Fire Branch IV
CA-MEU 008674
August 15, 2018

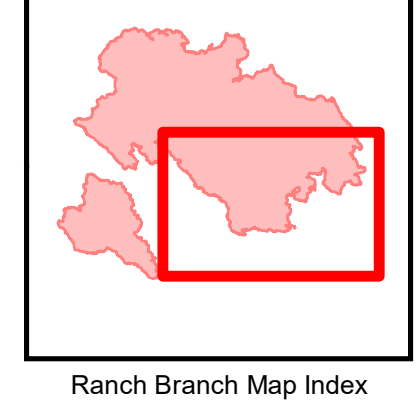


DISCLAIMER: The included incident data is approximate and should only be used for informational purposes. The information contained in supporting base layers was generated from GIS data maintained by different sources and agencies and is not necessarily accurate to mapping, planning, or engineering standards.



OPERATIONS
Mendocino Complex
Ranch Fire Branch IV
CA-MEU 008674
August 15, 2018

	Division Break		Completed Line		Life Hazard Zone		Fire History
	Branch Break		Completed Hand Line		PG&E Electric Lines		Local Government
	Dip Site		Road as Completed Line		PG&E Transformers		CA Dept. of Parks and Recreation
	Mobile Weather Unit		Active Mines (2010)		Pawnee (2018) Dozer Line		CA Dept. of Fish and Wildlife
	Repeater		Mercury Mines		Equipment Avoidance Areas		Other State Lands
			Life Hazard Point		Direct Protection Areas		USDA Forest Service



OPERATIONS
Mendocino Complex
Ranch Fire Branch IV
CA-MEU 008674
August 15, 2018



IMT 2 GIS
 August 15, 2018
 0107