



**OPERATIONS**  
**Mendocino Complex**  
**Ranch Fire (South)**  
CA-MEU 008674  
August 15, 2018



1:66,000 Datum: NAD 83

0 2.5 5  
Miles




DISCLAIMER  
The included incident data is approximate and should only be used for informational purposes. The information contained in supporting base layers was generated from GIS data maintained by different sources and agencies and is not necessarily accurate to mapping, surveying or engineering standards.



**OPERATIONS**  
**Mendocino Complex**  
**Ranch Fire (South)**  
CA-MEU 008674  
August 15, 2018

Division Break	Retardant/Mud Pit	Proposed Dozer Line	Life Hazard Point	Wilderness Area	Bureau of Reclamation
Branch Break	Staging Area	Planned Fire Line	Life Hazard Zone	Fire History	Bureau of Land Management
Camp	Water Source	MIL (2012) As Proposed Dozer Line	Transmission Lines	Ownership	Bureau of Indian Affairs
Dip Site	Completed Line	North (2012) Dozer Line	PG&E Transformers	Local Government	CA Dept. of Parks and Recreation
Drop Point	Completed Dozer Line	Pawnee (2018) Dozer Line	PG&E Electric Lines	CA Dept. of Fish and Wildlife	Department of Defense
Mobile Weather Unit	Completed Hand Line	Soat (2012) Dozer Line	Equipment Avoidance Areas	Other State Lands	Other Federal Lands
Repeater	Road as Completed	Soat (2012) Dozer Line	Direct Protection Areas	USDA Forest Service	
	Uncontrolled Fire Edge	Wire Dip	No Firing Area		
		Active Mines (2010)			



IMT 2 GIS August 14, 2018 2351

