








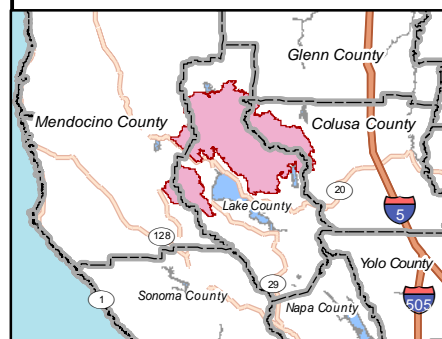


# PUBLIC INFORMATION MAP

**Mendocino Complex  
CA-MEU-008674  
August 18, 2018  
For Information Call  
(707) 574-8261**

-  Incident Command Post
-  Uncontrolled Fire Edge
-  Completed Line
-  Completed Dozer Line
-  USDA Forest Service
-  County Boundary
-  Pine Mountain Project
-  Wilderness Area
-  Fire Perimeter



Miles  
0 1.75 3.5 7

1:225,000  
Datum: NAD 83

DISCLAIMER:  
The displayed incident data is approximate and should only be used for informational purposes. The information contained in supporting base layers was generated from GIS data maintained by different

8/17/2018  
2:16 PM