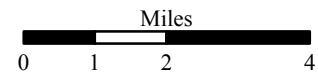




# IAP Grid Ranch Fire

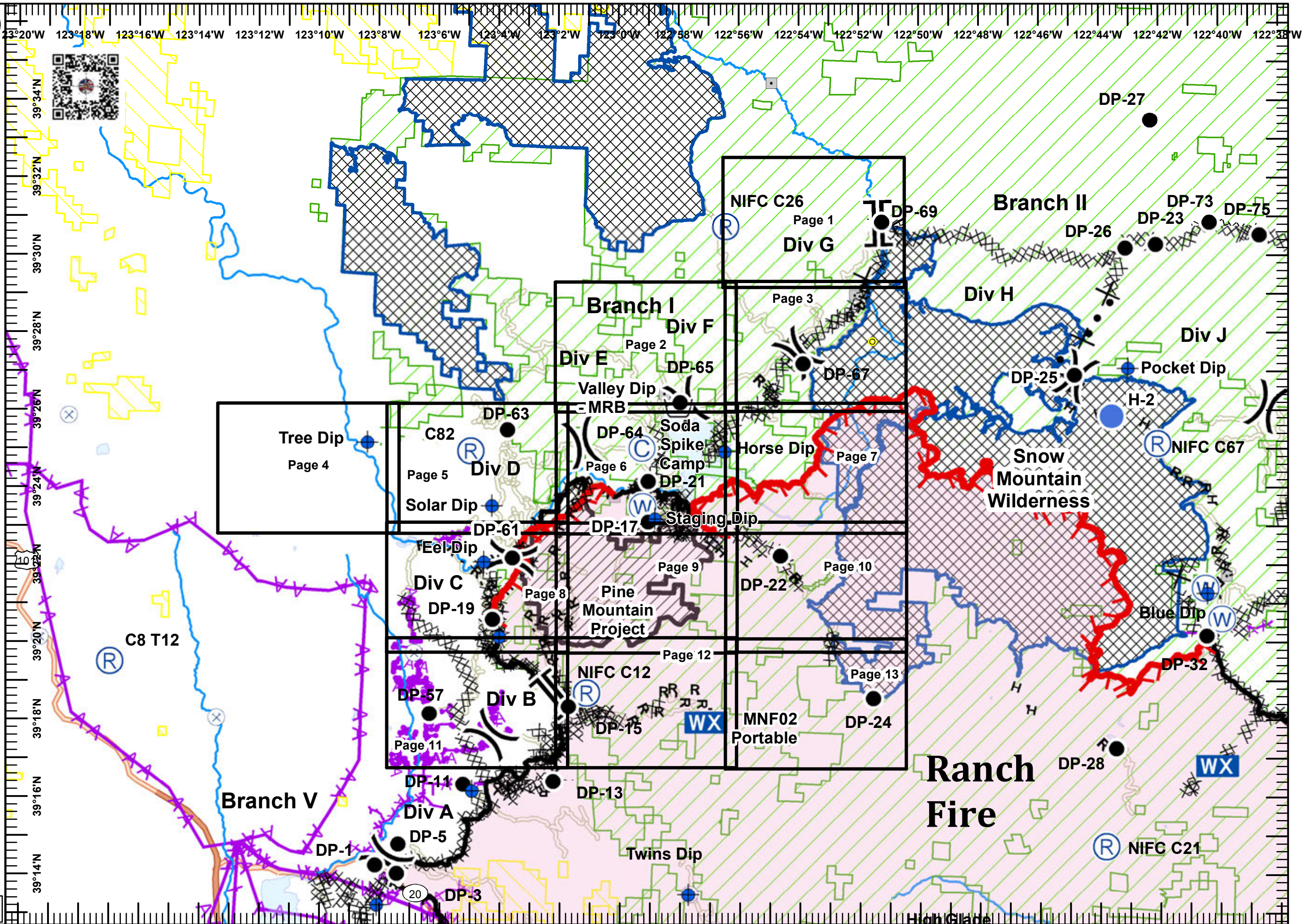
Branch I  
Mendocino Complex  
CA-MEU 008674  
0700-0700  
August 18, 2018

- ]] Branch Break
- ) ( Division Break
- ⊙ Camp
- ⊕ Dip Site
- Drop Point
- ⊕ Helibase
- Helispot
- ⊠ Incident Command Post
- WX Mobile Weather Unit
- Ⓡ Repeater
- ☛ Retardant/Mud Pit
- Ⓢ Staging Area
- Ⓜ Water Source
- Uncontrolled Fire Edge
- Completed Line
- XXXXX Completed Dozer Line
- H · H Completed Hand Line
- R · R Road as Completed Line
- ⊗ · ● Proposed Dozer Line
- Planned Fire Line
- ⚡ Aerial Hazard
- ▨ Bureau of Land Management
- ▨ USDA Forest Service
- ⊗ Active Mines (2010)
- ▣ Bridge
- ▨ Retardant Avoidance Area



1:170,000

IMT2 GIS  
8/17/2018  
22:22 hrs











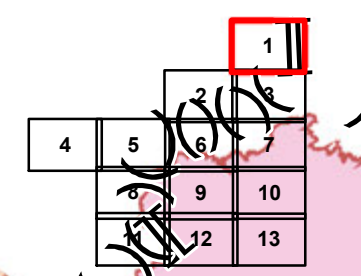





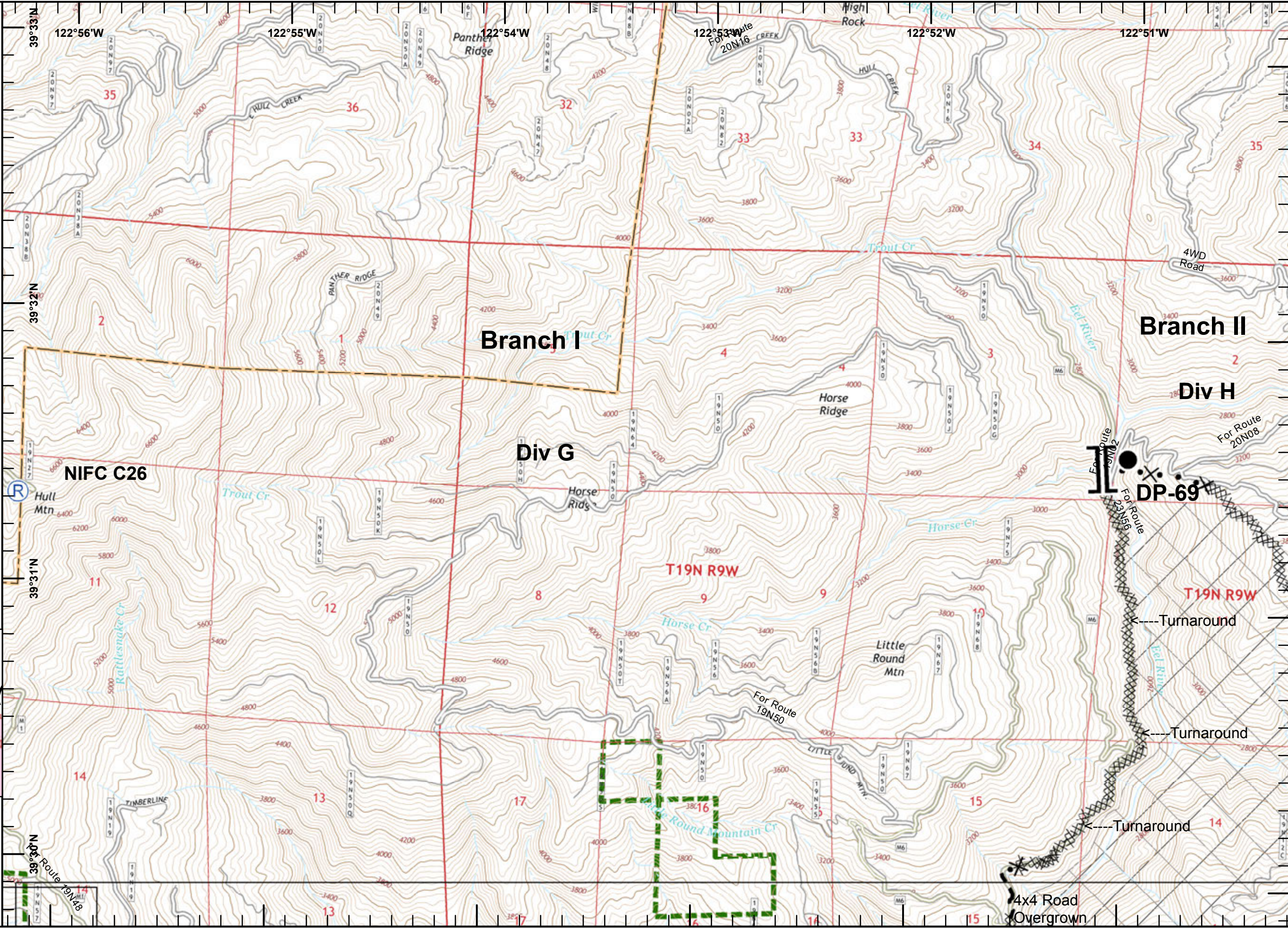
**IAP Ranch Fire**  
**Branch I**  
**Mendocino Complex**  
**CA-MEU 008674**

0700 - 0700  
 August 18, 2018  
 Page 1 of 13

-  Branch Break
-  Drop Point
-  Repeater
-  Completed Dozer Line
-  Proposed Dozer Line
-  Planned Fire Line
-  Wilderness Area
-  USDA Forest Service

Miles  
 0 0.125 0.25 0.5  
 1:24,000  
 IMT2 GIS  
 8/17/2018  
 23:55 hrs



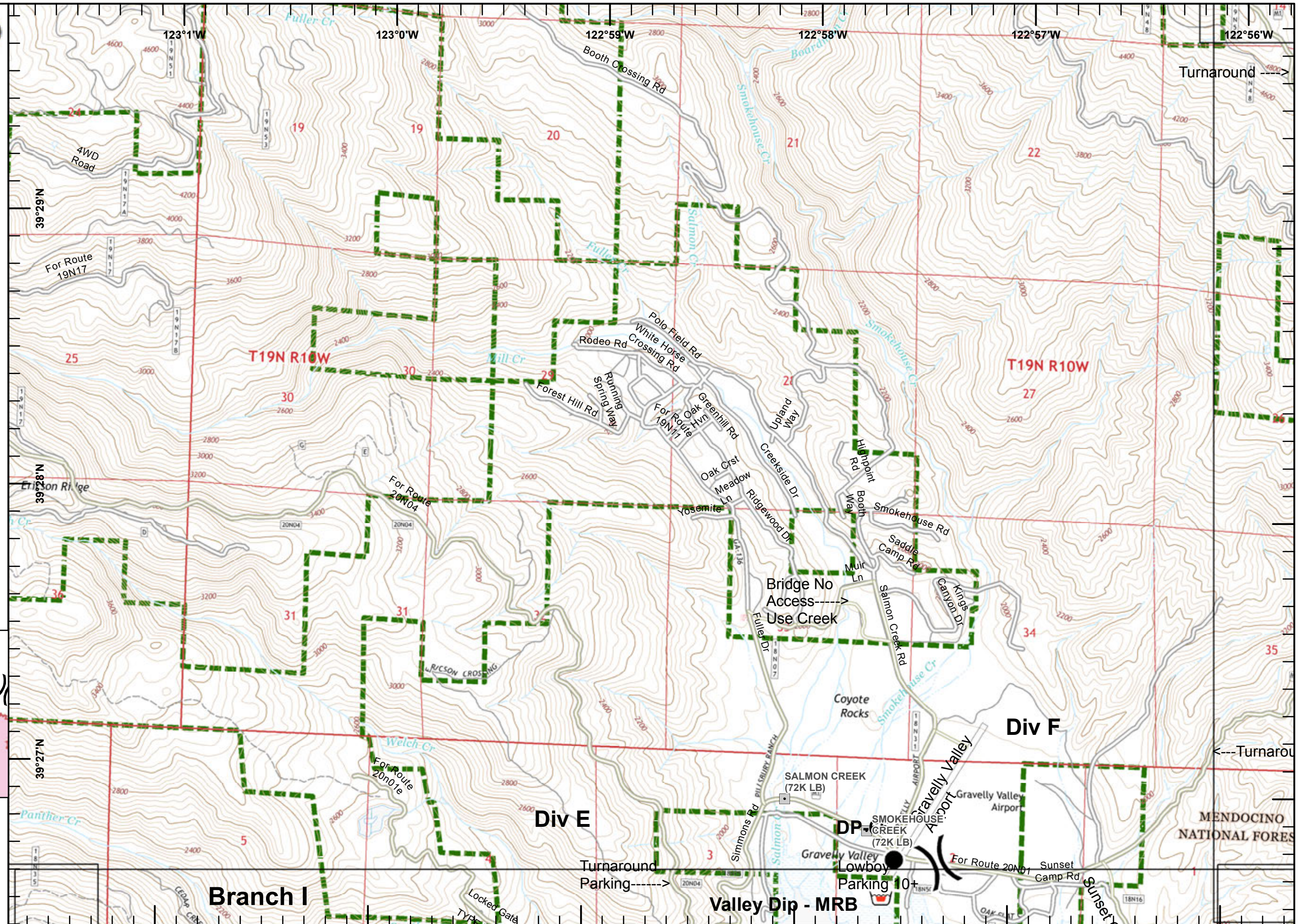

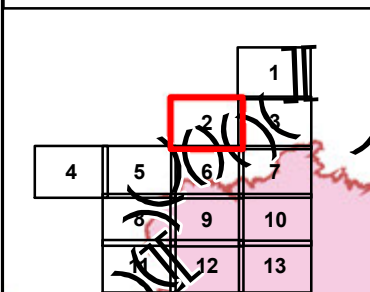




**IAP Ranch Fire**  
Branch I  
Mendocino Complex  
CA-MEU 008674

0700 - 0700  
August 18, 2018  
Page 2 of 13

- Division Break
- Drop Point
- Retardant/Mud Pit
- USDA Forest Service
- Bridge



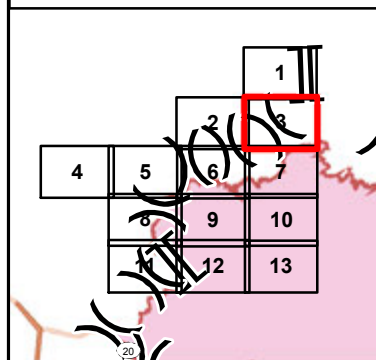




**IAP Ranch Fire**  
**Branch I**  
**Mendocino Complex**  
**CA-MEU 008674**

0700 - 0700  
 August 18, 2018  
 Page 3 of 13

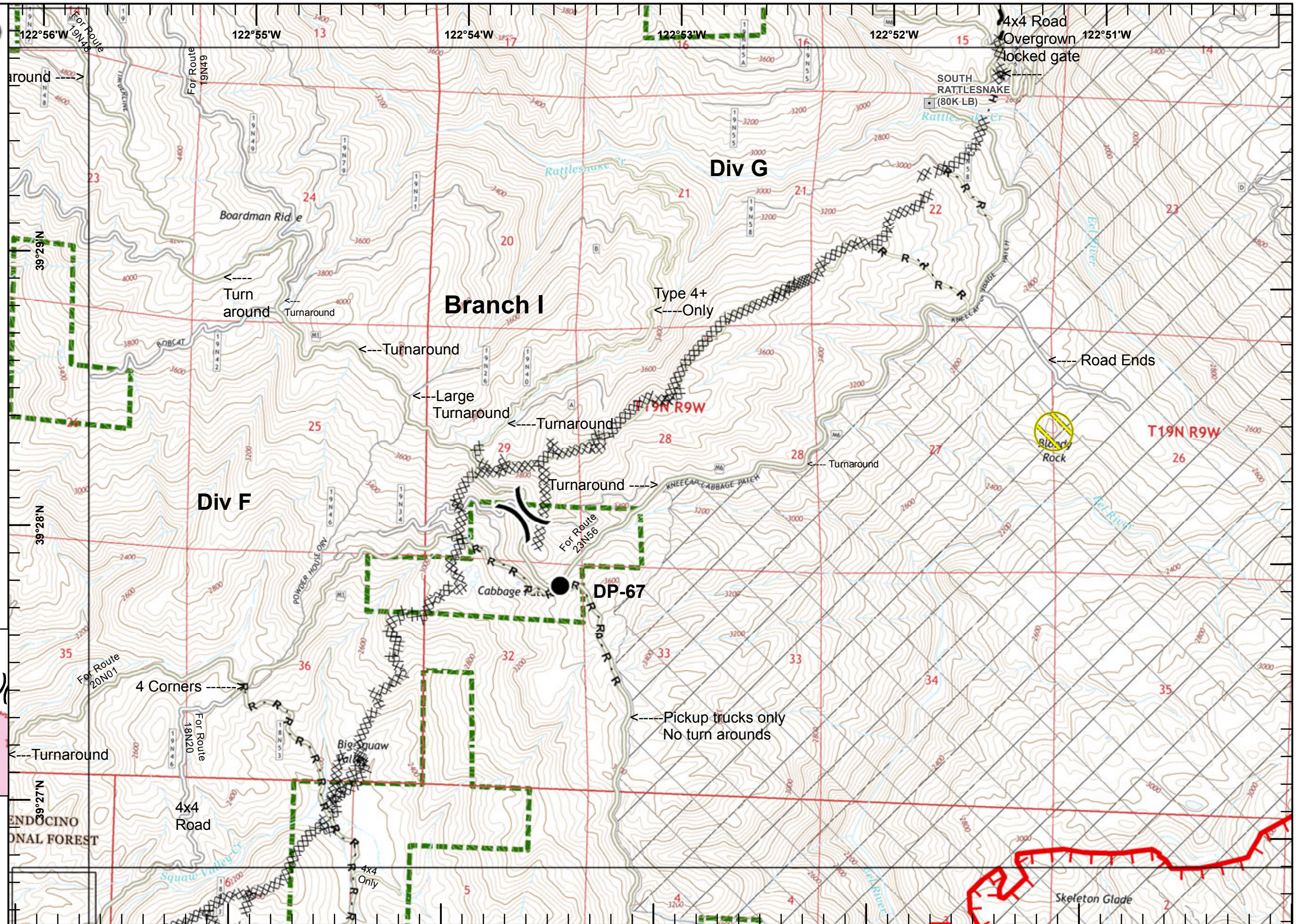
- Division Break
- Drop Point
- Uncontrolled Fire Edge
- Completed Dozer Line
- Completed Hand Line
- Road as Completed Line
- Planned Fire Line
- Wilderness Area
- USDA Forest Service
- Bridge
- Retardant Avoidance Area



Miles  
 0 0.125 0.25 0.5

1:24,000

IMT2 GIS  
 8/18/2018  
 01:23 hrs




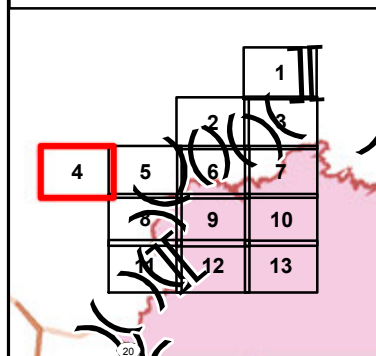




**IAP Ranch Fire**  
Branch I  
Mendocino Complex  
CA-MEU 008674

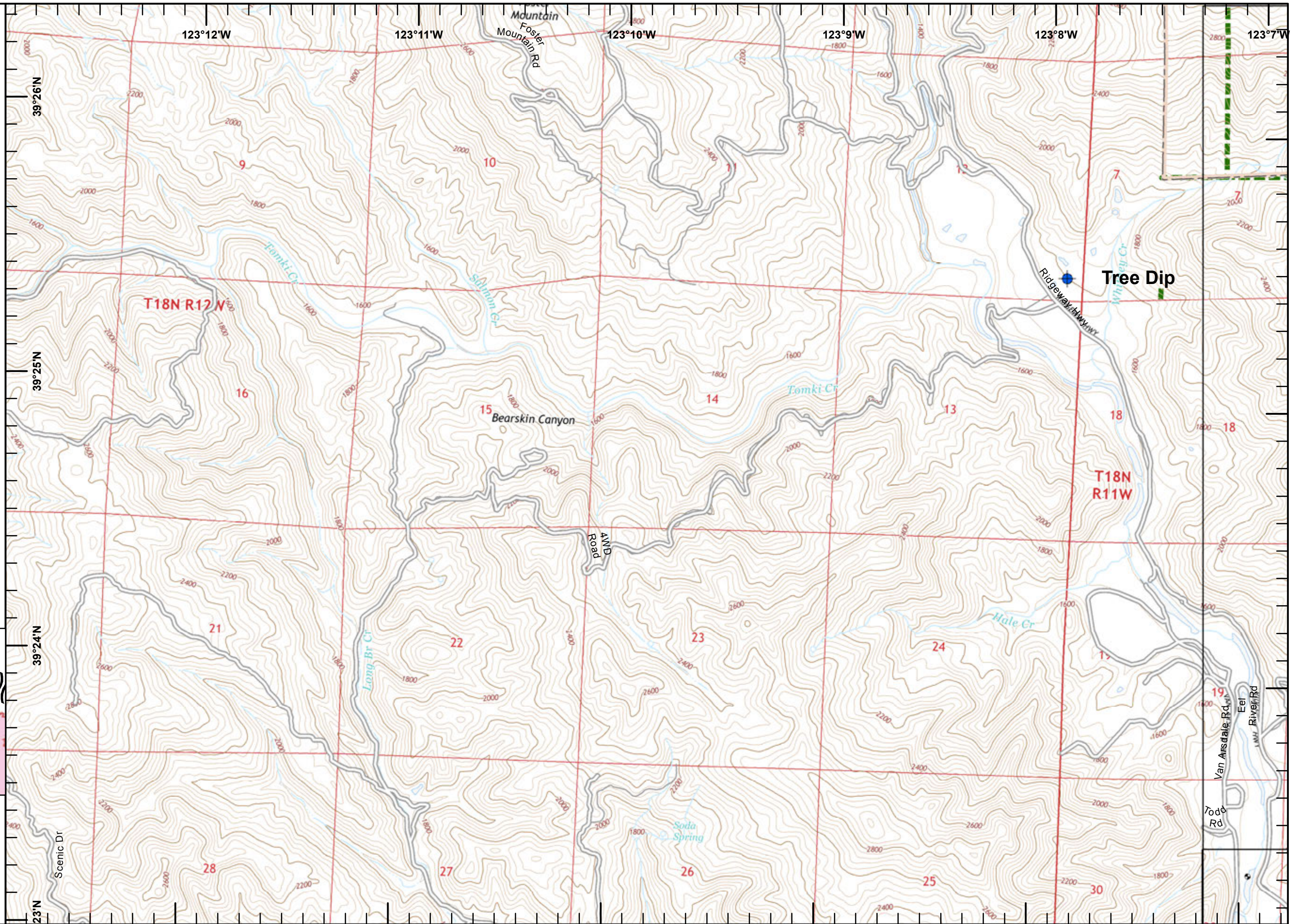
0700 - 0700  
August 18, 2018  
Page 4 of 13

Dip Site  
 USDA Forest Service



1:24,000

IMT2 GIS  
8/18/2018  
00:08 hrs



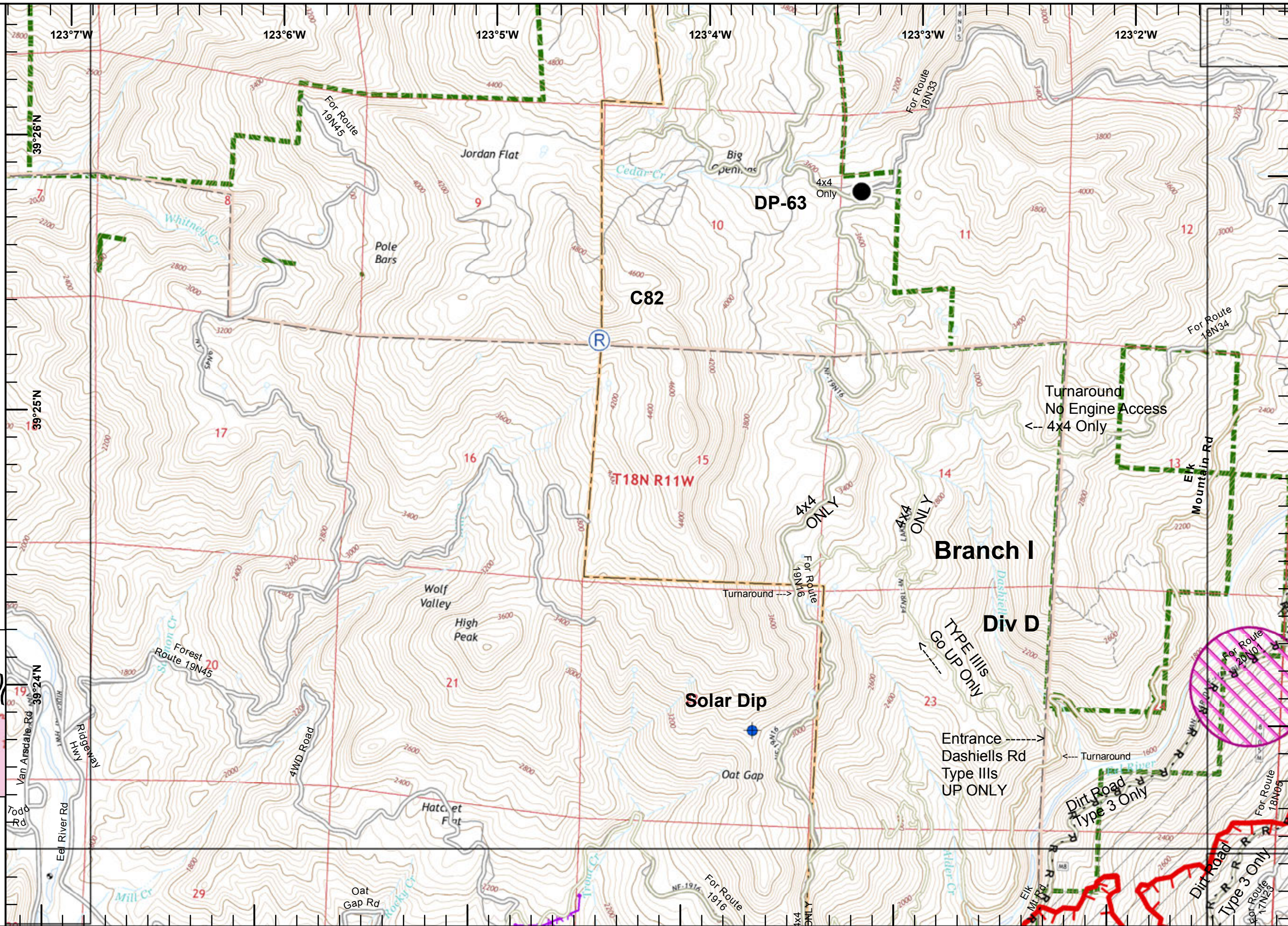
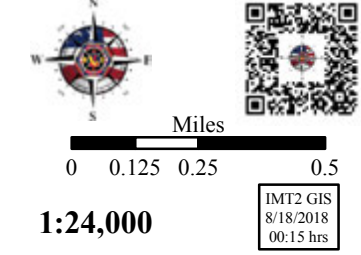
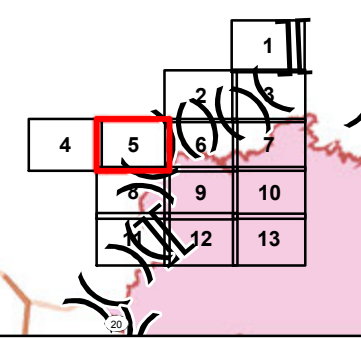




**IAP Ranch Fire**  
**Branch I**  
**Mendocino Complex**  
**CA-MEU 008674**

0700 - 0700  
 August 18, 2018  
 Page 5 of 13

- Dip Site
- Drop Point
- Repeater
- Uncontrolled Fire Edge
- Completed Dozer Line
- Road as Completed Line
- Pine Mountain Project
- USDA Forest Service
- No Firing Area



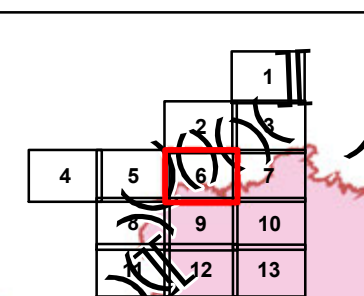




**IAP Ranch Fire**  
**Branch I**  
**Mendocino Complex**  
**CA-MEU 008674**

0700 - 0700  
 August 18, 2018  
 Page 6 of 13

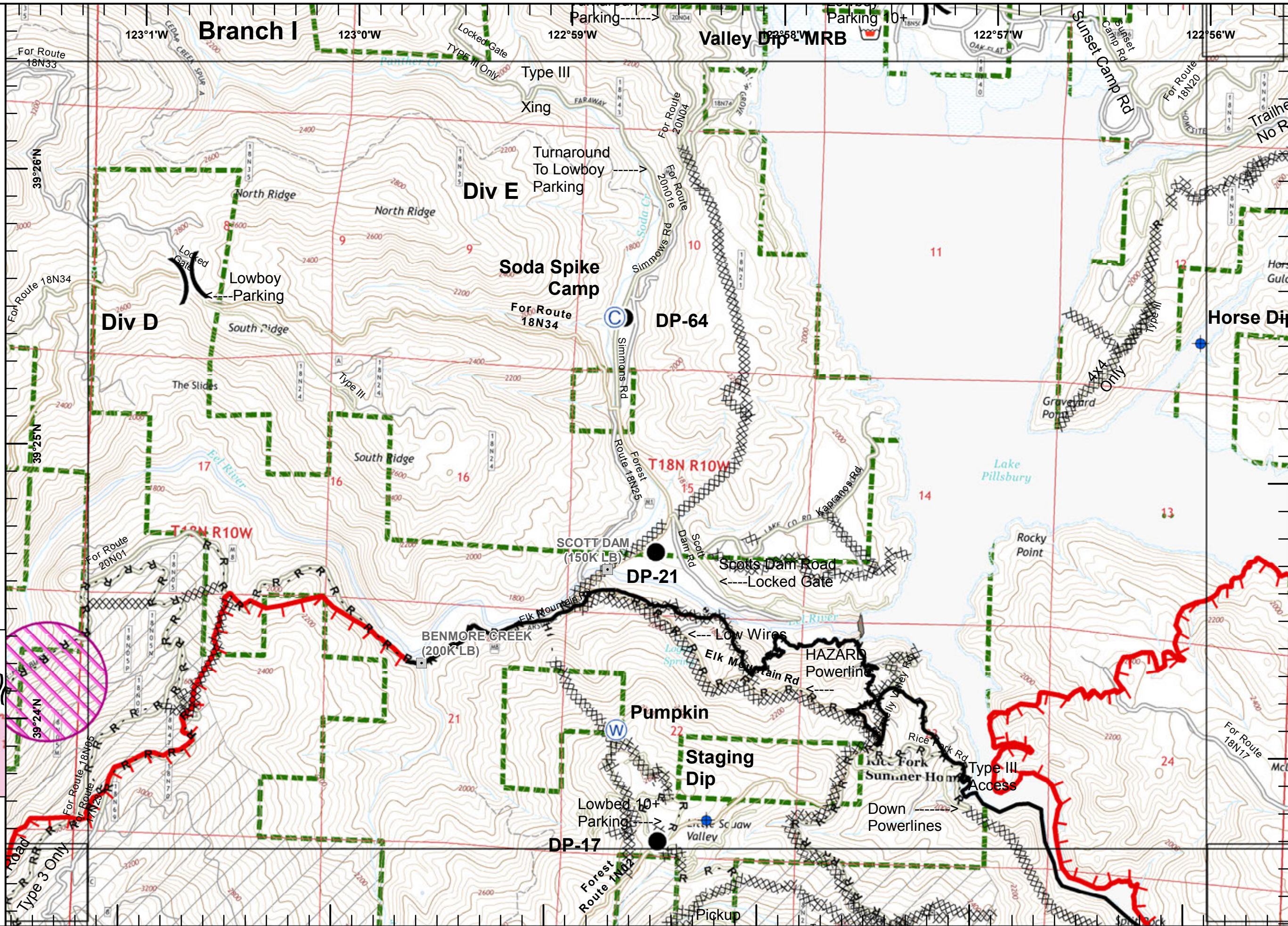
- Division
- Dip
- Drop
- Retardant/Mud Pit
- Water
- Uncontrolled Fire Edge
- Completed
- Completed Dozer Line
- Completed Hand Line
- Road as Completed Line
- Pine Mountain Project
- USDA Forest Service
- No Firing



Miles  
0 0.125 0.25 0.5

1:24,000







IMT2 GIS  
8/17/2018  
23:49 hrs

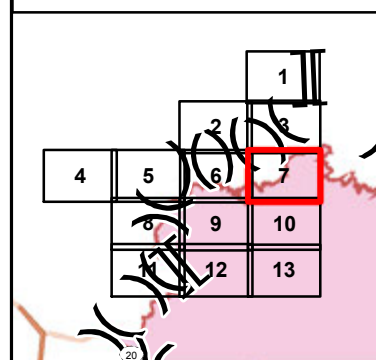







**IAP Ranch Fire**  
**Branch I**  
**Mendocino Complex**  
**CA-MEU 008674**  
 0700 - 0700  
 August 18, 2018  
 Page 7 of 13

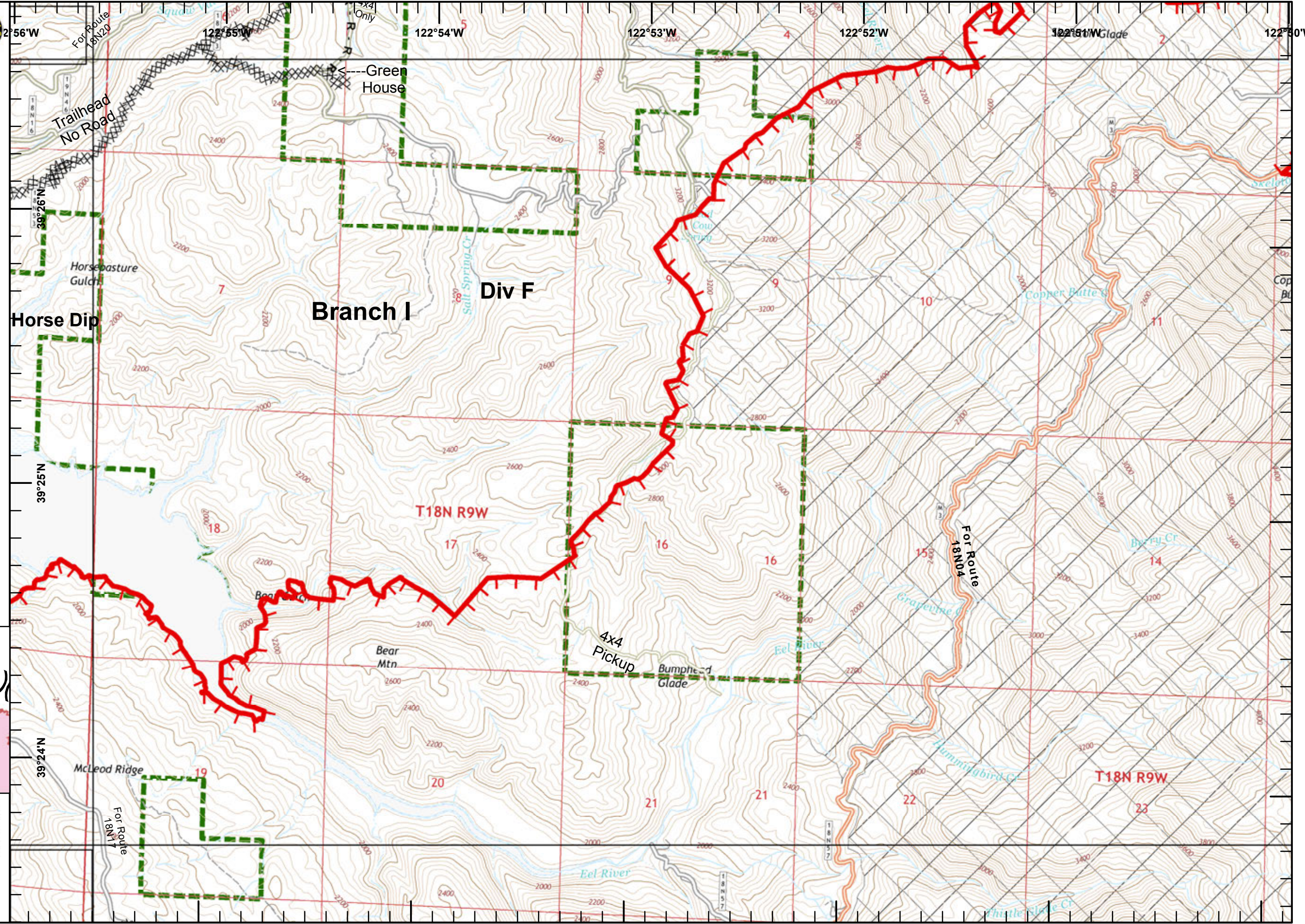
-  Dip Site
-  Uncontrolled Fire Edge
-  Completed Dozer Line
-  Road as Completed Line
-  Wilderness Area
-  USDA Forest Service

Miles  
 0 0.125 0.25 0.5

**1:24,000**

IMT2 GIS  
 8/18/2018  
 00:27 hrs

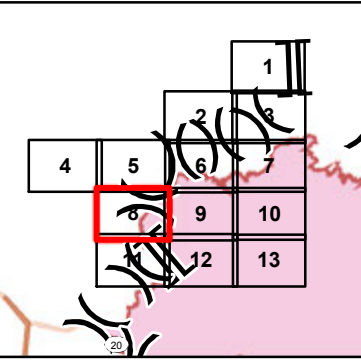
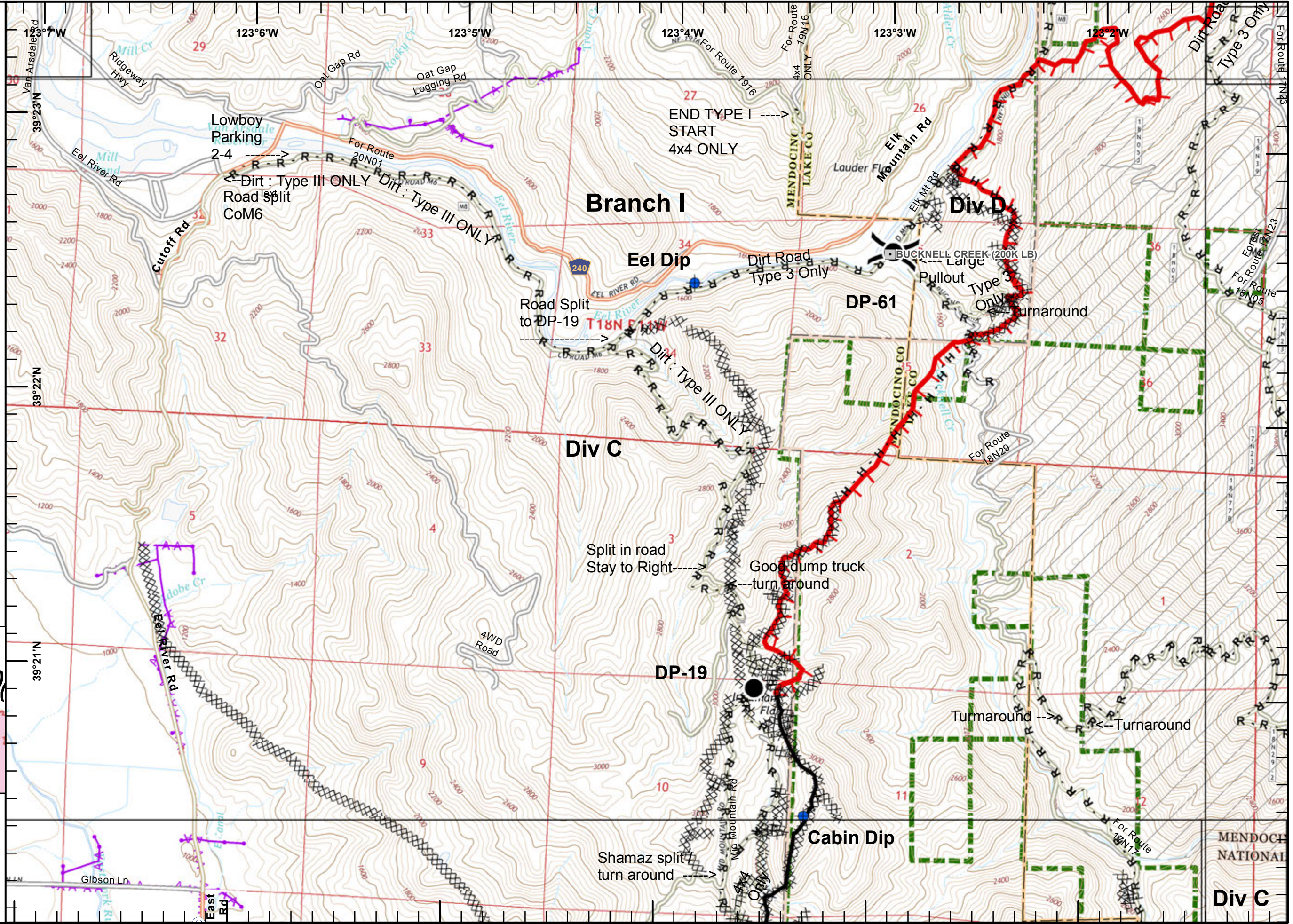






**IAP Ranch Fire**  
**Branch I**  
**Mendocino Complex**  
**CA-MEU 008674**  
 0700 - 0700  
 August 18, 2018  
 Page 8 of 13

- Division Break
- Dip Site
- Drop Point
- Uncontrolled Fire Edge
- Completed Line
- Completed Dozer Line
- Completed Hand Line
- Road as Completed Line





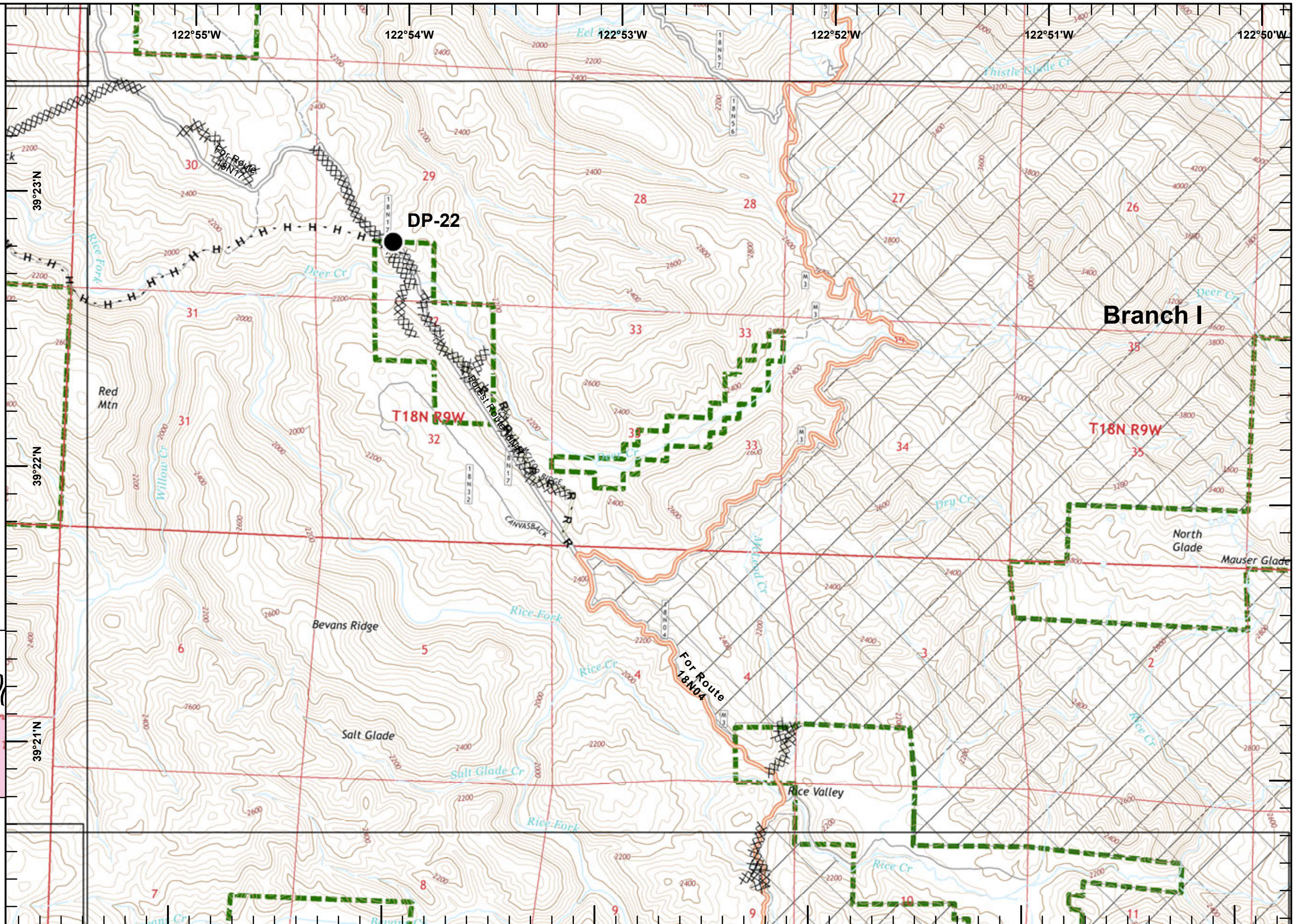

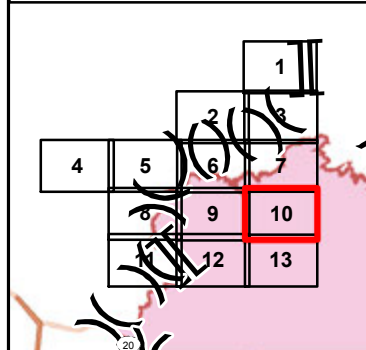




**IAP Ranch Fire**  
**Branch I**  
**Mendocino Complex**  
**CA-MEU 008674**

0700 - 0700  
 August 18, 2018  
 Page 10 of 13









- Drop Point
- XXXXX Completed Dozer Line
- H - H - H Completed Hand Line
- R - R - R Road as Completed Line
- Wilderness Area
- ▬▬▬▬▬ USDA Forest Service

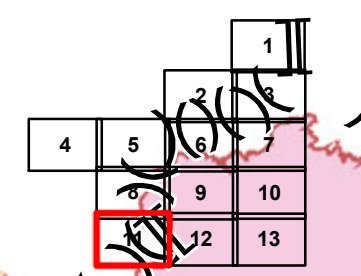




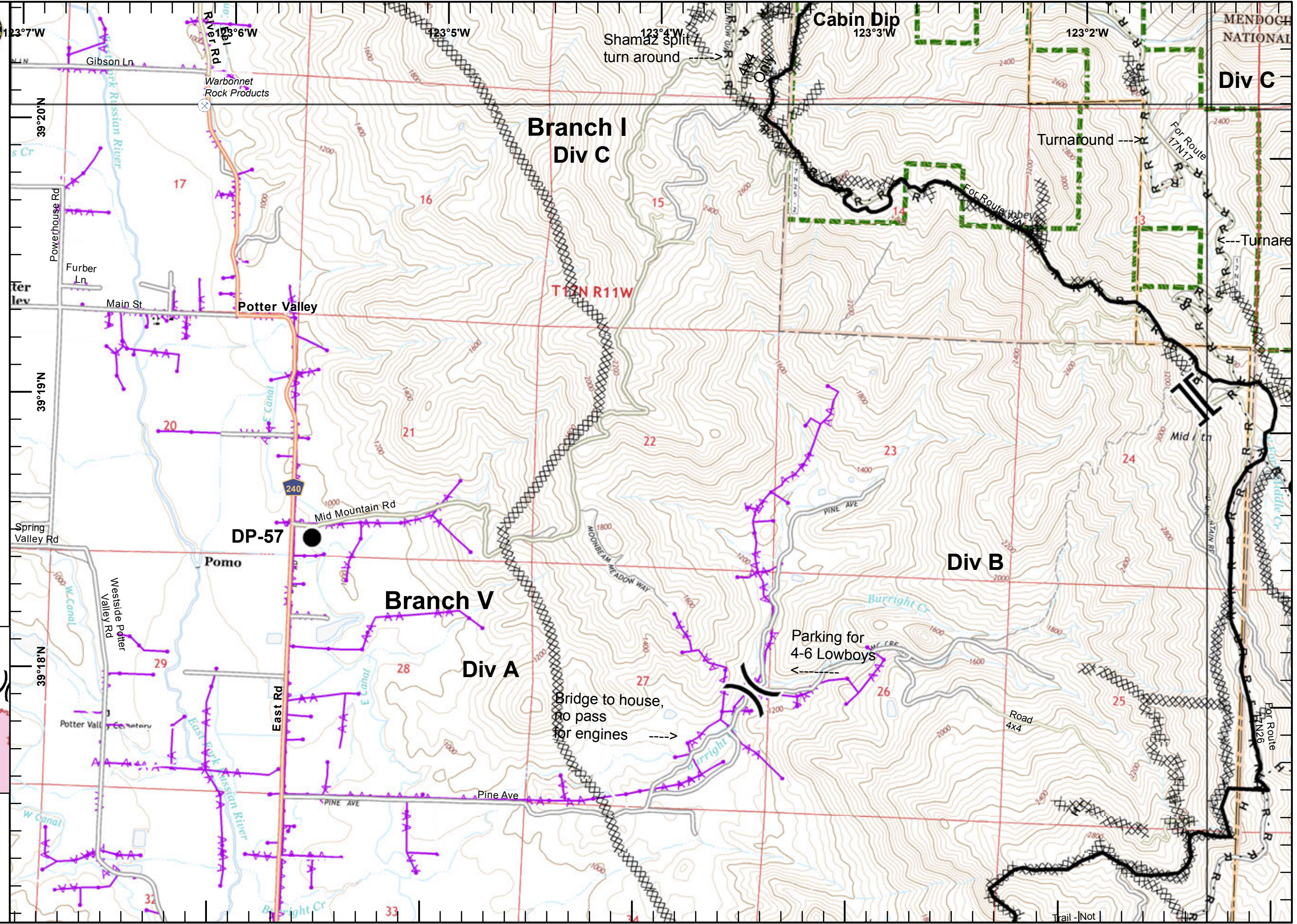


**IAP Ranch Fire**  
**Branch I**  
**Mendocino Complex**  
**CA-MEU 008674**  
 0700 - 0700  
 August 18, 2018  
 Page 11 of 13

-  Division Break
-  Branch Break
-  Dip Site
-  Drop Point
-  Completed Line
-  Completed Dozer Line
-  Completed Hand Line
-  Road as Completed Line



Miles  
 0 0.125 0.25 0.5  
**1:24,000**  
 IMT2 GIS  
 8/18/2018  
 00:58 hrs

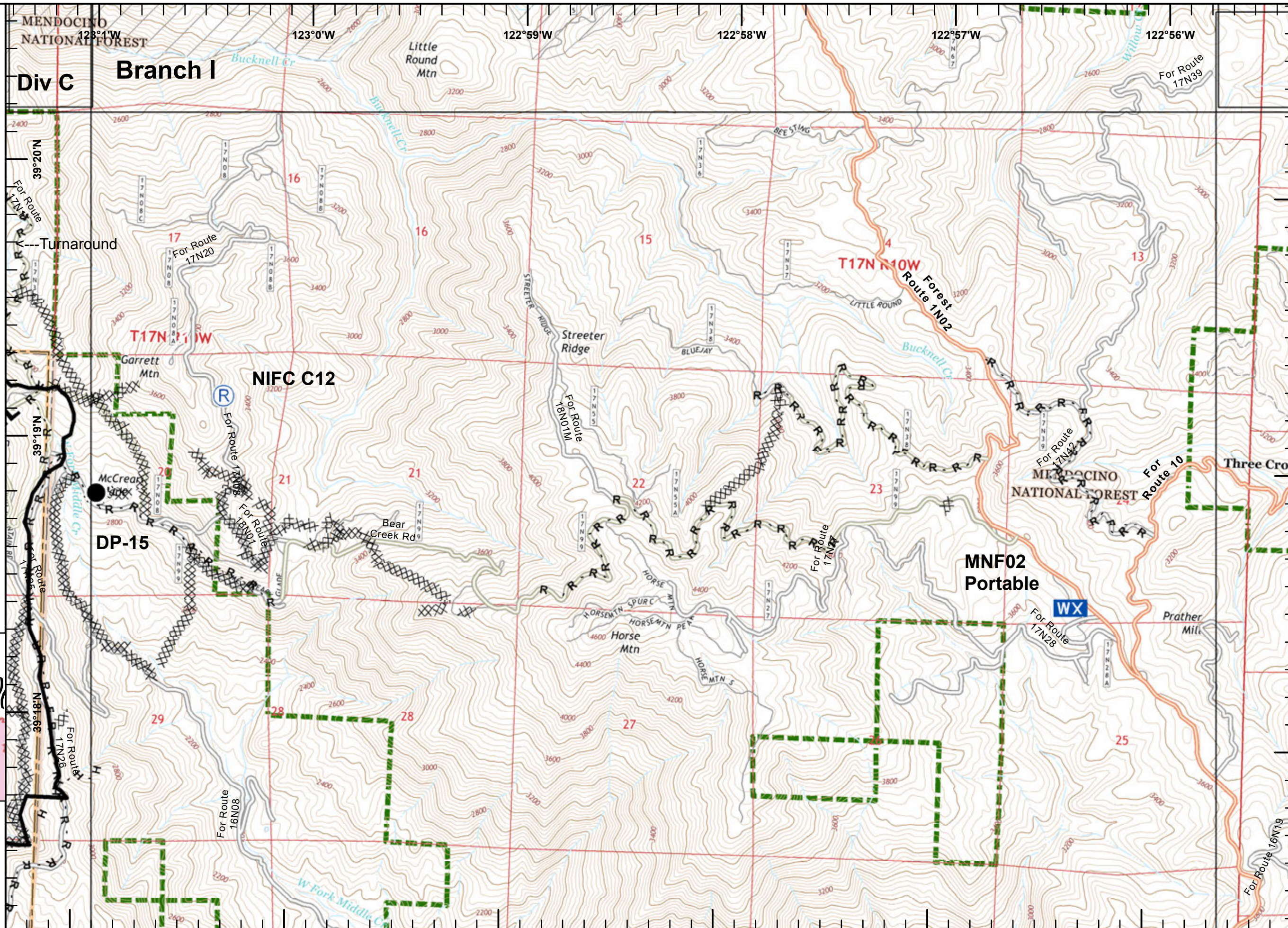

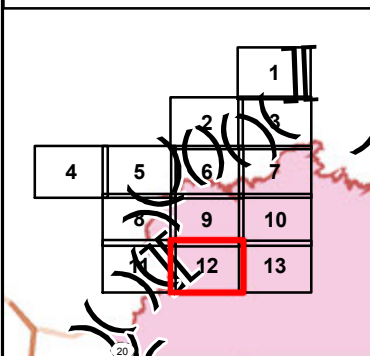






**IAP Ranch Fire**  
**Branch I**  
**Mendocino Complex**  
**CA-MEU 008674**  
 0700 - 0700  
 August 18, 2018  
 Page 12 of 13

- Branch Break
- Drop Point
- Mobile Weather Unit
- Repeater
- Completed Line
- Completed Dozer Line
- Completed Hand Line
- Road as Completed Line
- Pine Mountain Project
- USDA Forest Service







**IAP Ranch Fire**  
Branch I  
Mendocino Complex  
CA-MEU 008674

0700 - 0700  
August 18, 2018  
Page 13 of 13

- Drop Point
- Completed Dozer Line
- Wilderness Area
- USDA Forest Service
- Bridge

