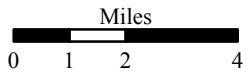




IAP Grid Ranch Fire

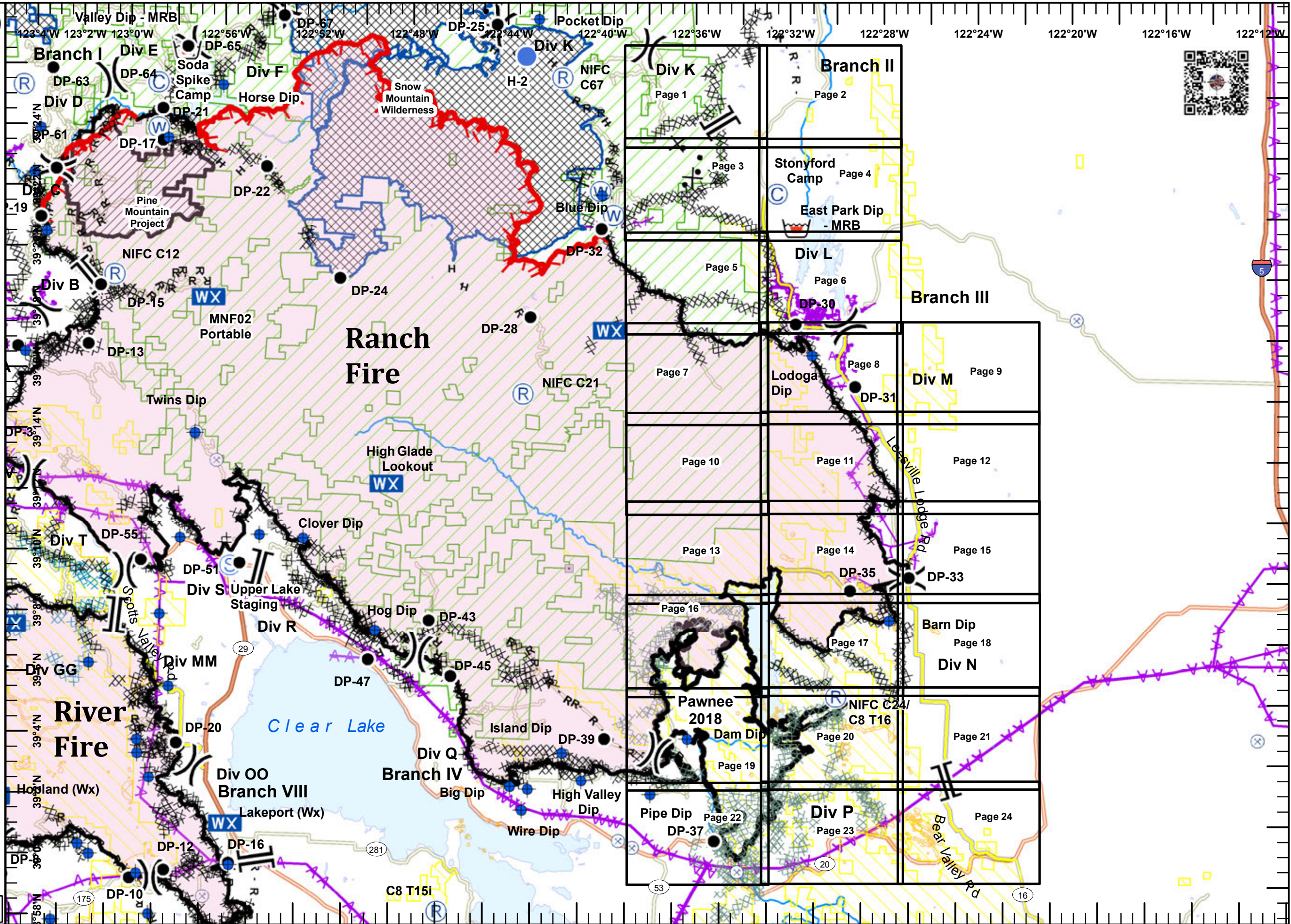
Branch III
Mendocino Complex
CA-MEU 008674
0700-0700
August 18, 2018

- (X) Division Break
- [] Branch Break
- (C) Camp
- (D) Dip Site
- (●) Drop Point
- (H) Helibase
- (●) Helispot
- (IP) Incident Command Post
- (WX) Mobile Weather Unit
- (R) Repeater
- (M) Retardant/Mud Pit
- (S) Staging Area
- (W) Water Source
- (F) Uncontrolled Fire Edge
- (—) Completed Line
- (XXXXX) Completed Dozer Line
- (H · H) Completed Hand Line
- (R · R) Road as Completed Line
- (X · ●) Proposed Dozer Line
- (—) Transmission Line
- (X) Equipment Avoidance Areas
- (X) Bureau of Land Management
- (X) USDA Forest Service
- (X) Active Mines (2010)
- (X) Pawnee (2018) Dozer Line
- (□) Bridge



1:216,950

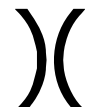





IMT2 GIS
8/17/2018
22:31 hrs

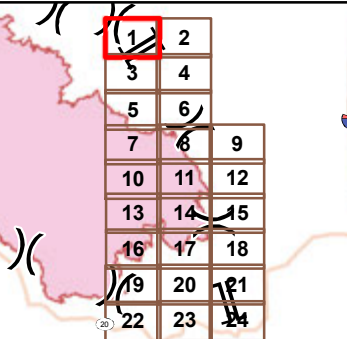




IAP Ranch Fire
Branch III
Mendocino Complex
CA-MEU 008674

0700 - 0700
 August 18, 2018
 Page 1 of 24

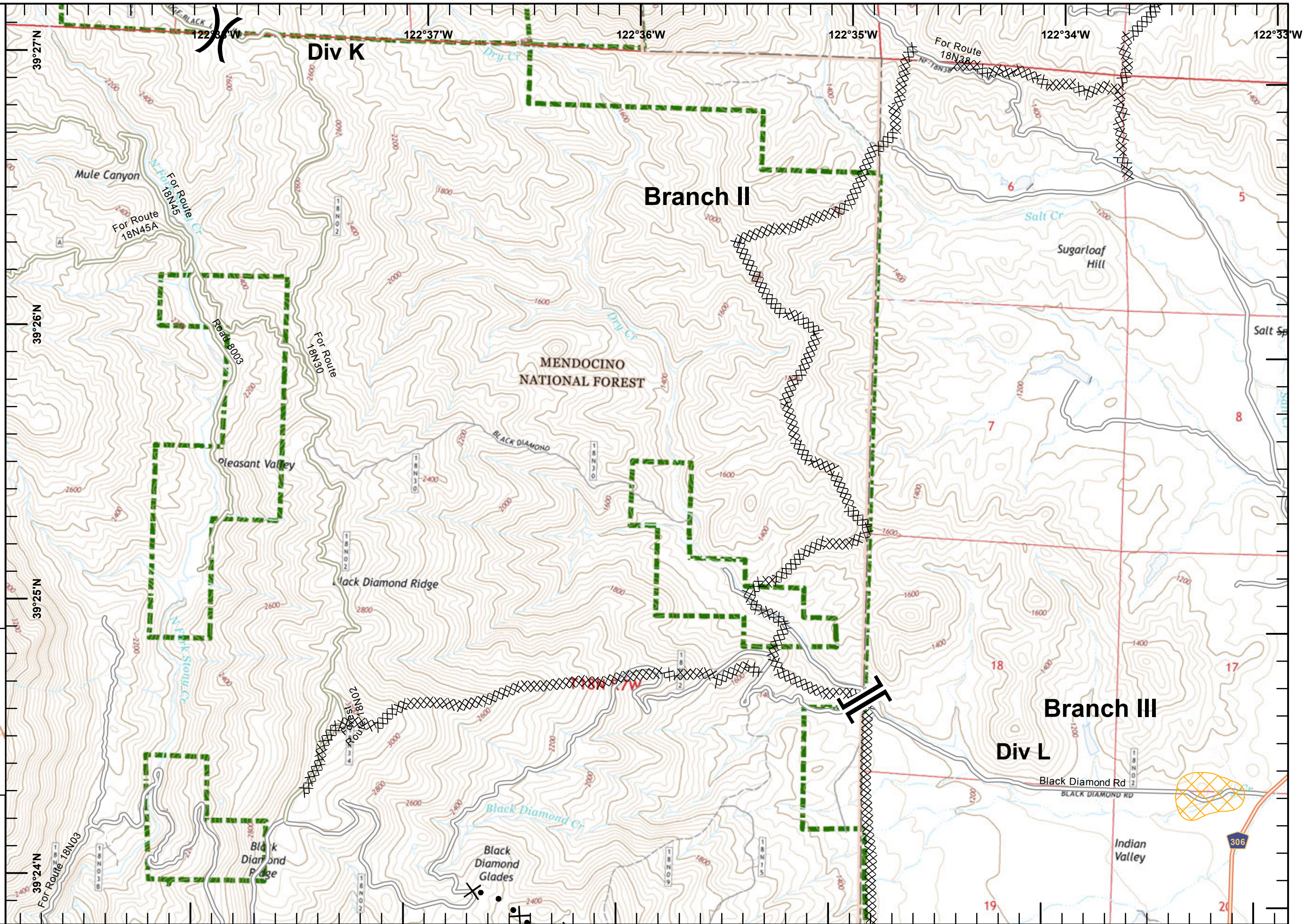
-  Division Break
-  Branch Break
-  Completed Dozer Line
-  Proposed Dozer Line
-  Equipment Avoidance Areas
-  USDA Forest Service



1	2
3	4
5	6
7	8
9	10
11	12
13	14
15	16
17	18
19	20
21	22
23	24



Miles
 0 0.125 0.25 0.5
 1:24,000
 IMT2 GIS
 8/17/2018
 22:42 hrs

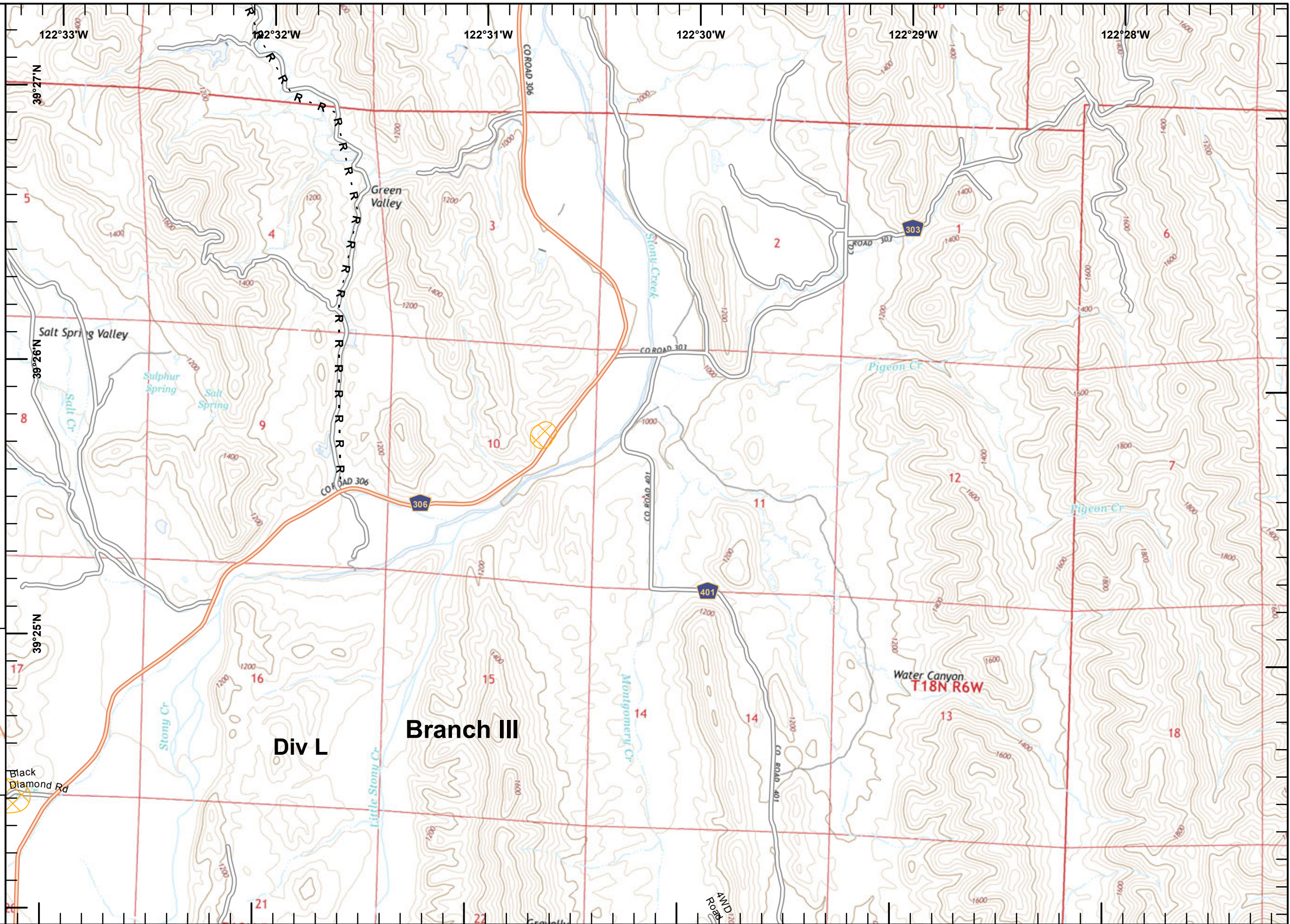
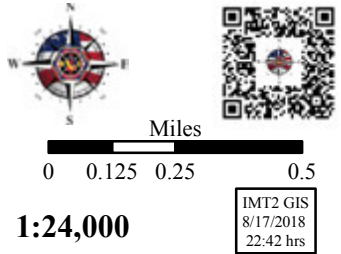
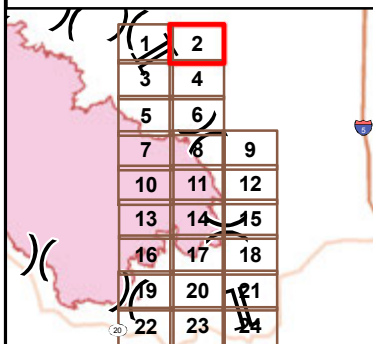




IAP Ranch Fire
Branch III
Mendocino Complex
CA-MEU 008674

0700 - 0700
 August 18, 2018
 Page 2 of 24






R - R - Road as Completed Line
 Equipment Avoidance Areas






IAP Ranch Fire
Branch III
Mendocino Complex
CA-MEU 008674

0700 - 0700
 August 18, 2018
 Page 3 of 24

-  Completed Dozer Line
-  Completed Hand Line
-  Proposed Dozer Line
-  Equipment Avoidance Areas
-  USDA Forest Service

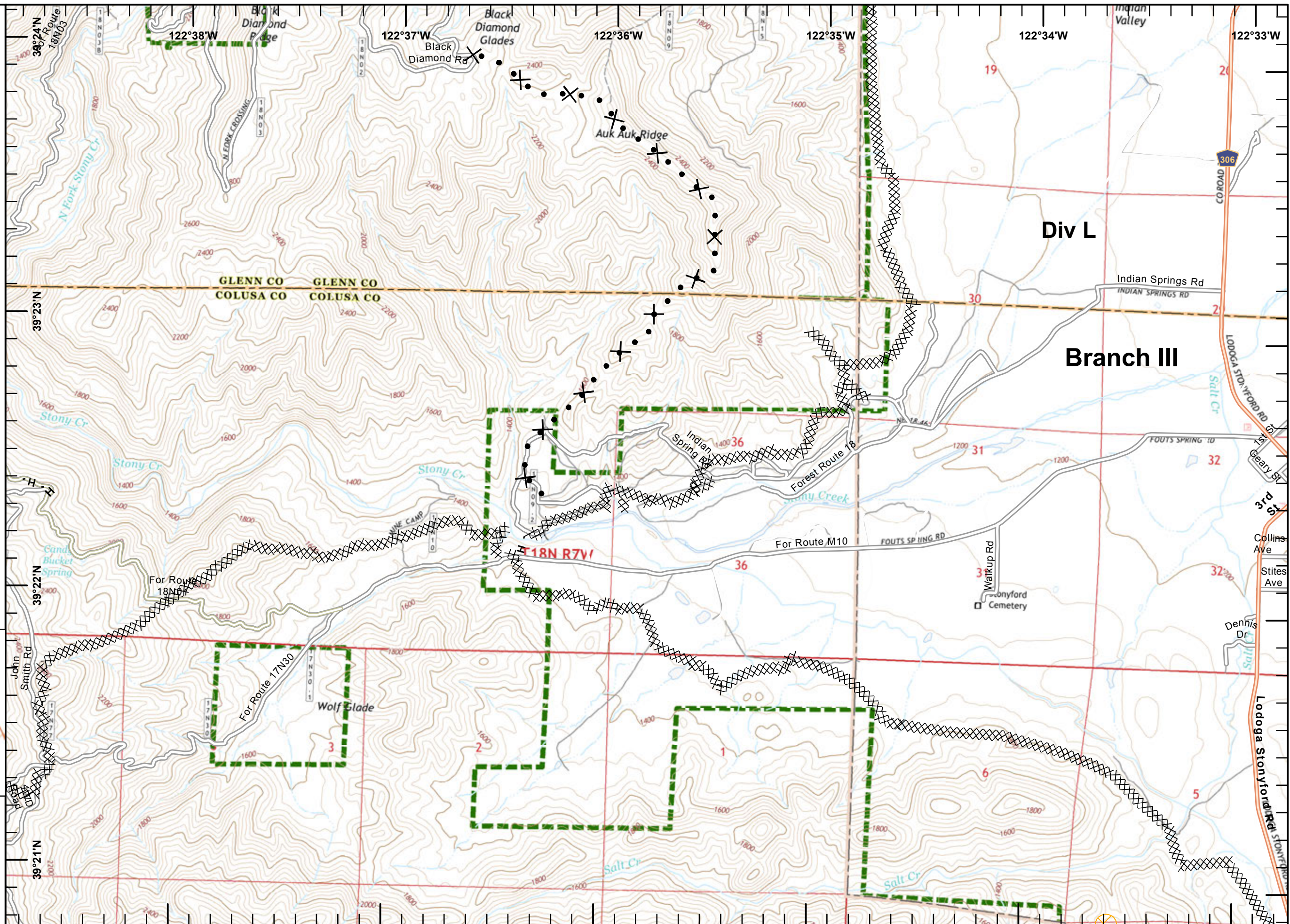
1	2
3	4
5	6
7	8
9	10
11	12
13	14
15	16
17	18
19	20
21	22
23	24



Miles
0 0.125 0.25 0.5

1:24,000

IMT2 GIS
8/17/2018
22:43 hrs



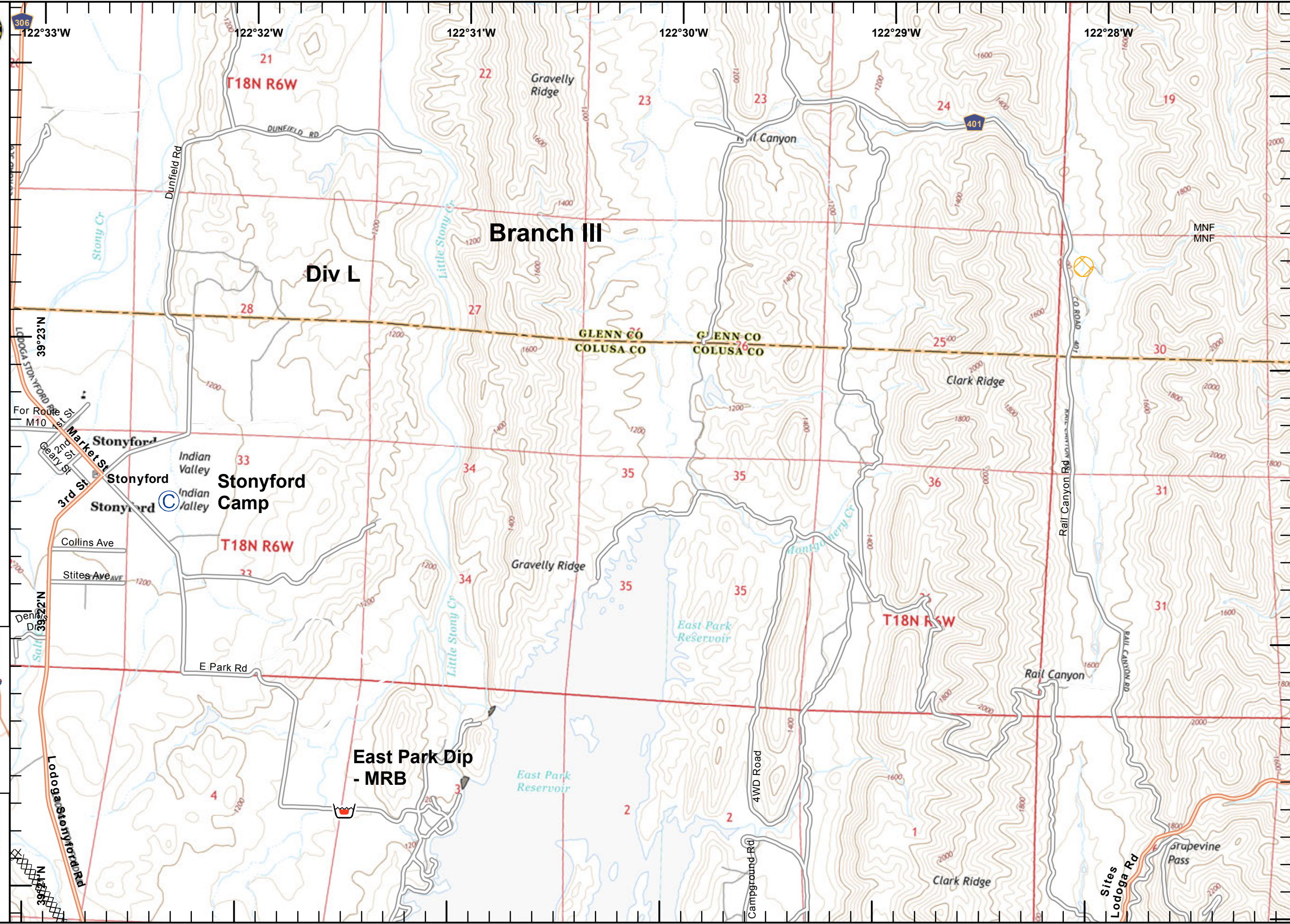


IAP Ranch Fire
Branch III
Mendocino Complex
CA-MEU 008674
 0700 - 0700
 August 18, 2018
 Page 4 of 24

- Camp
- Retardant/Mud Pit
- Completed Dozer Line
- Equipment Avoidance Areas

1	2	
3	4	
5	6	
7	8	9
10	11	12
13	14	15
16	17	18
19	20	21
22	23	24





Miles
 0 0.125 0.25 0.5
1:24,000
 IMT2 GIS
 8/17/2018
 22:43 hrs






IAP Ranch Fire
Branch III
Mendocino Complex
CA-MEU 008674

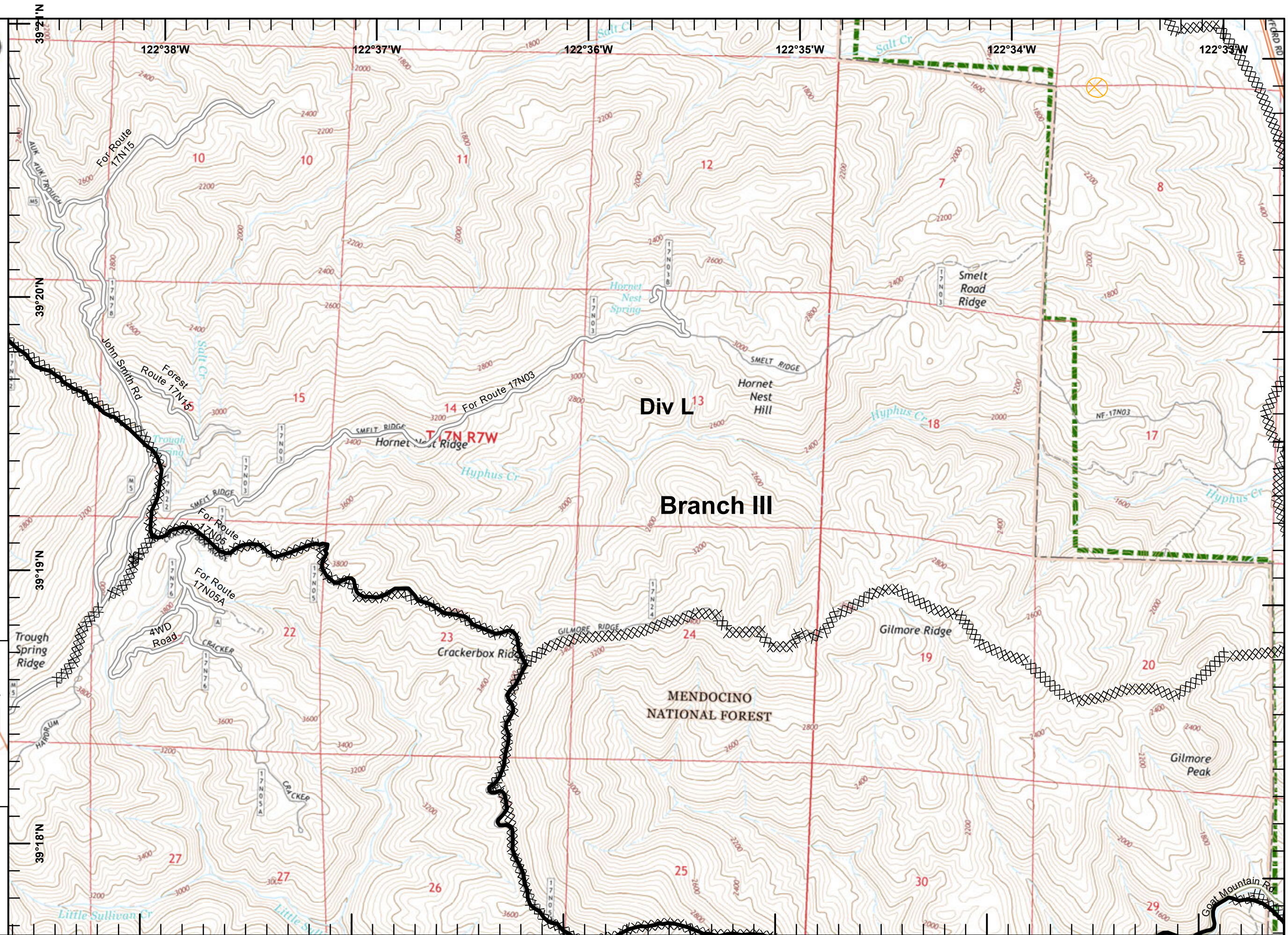
0700 - 0700
 August 18, 2018
 Page 5 of 24

-  Completed Line
-  Completed Dozer Line
-  Equipment Avoidance Areas
-  USDA Forest Service

1	2
3	4
5	6
7	8
9	
10	11
12	
13	14
15	
16	17
18	
19	20
21	
22	23
24	



Miles
 0 0.125 0.25 0.5
 1:24,000
 IMT2 GIS
 8/17/2018
 22:44 hrs





IAP Ranch Fire
Branch III
Mendocino Complex
CA-MEU 008674

0700 - 0700
 August 18, 2018
 Page 6 of 24

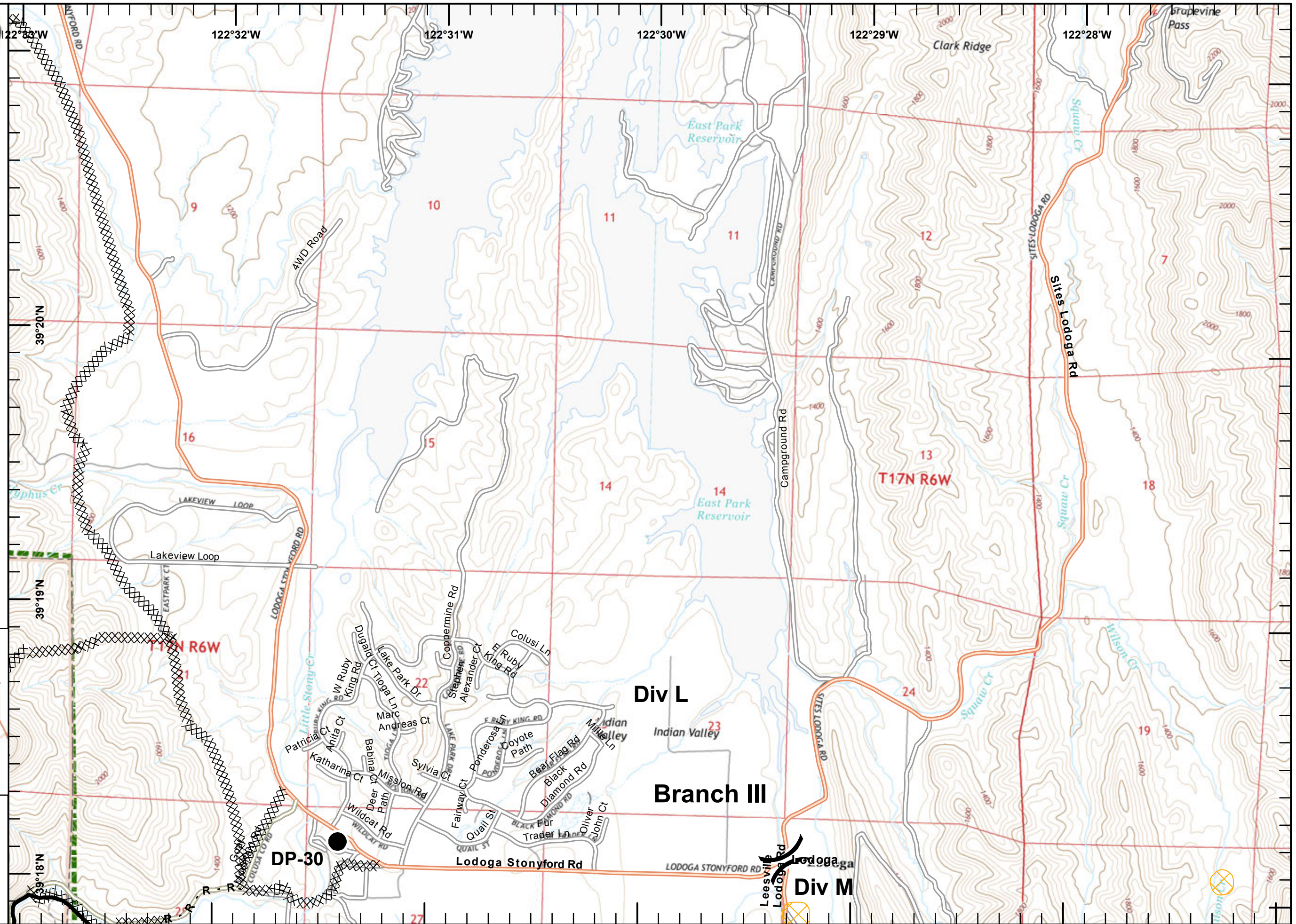
- Division Break
- Drop Point
- Completed Line
- Completed Dozer Line
- Road as Completed Line
- Equipment Avoidance Areas
- USDA Forest Service

1	2
3	4
5	6
7	8
9	10
11	12
13	14
15	16
17	18
19	20
21	22
23	24

Miles
 0 0.125 0.25 0.5

1:24,000

IMT2 GIS
 8/17/2018
 22:44 hrs

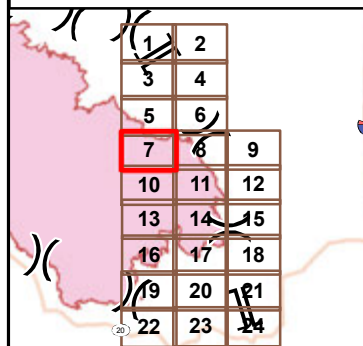




IAP Ranch Fire
Branch III
Mendocino Complex
CA-MEU 008674

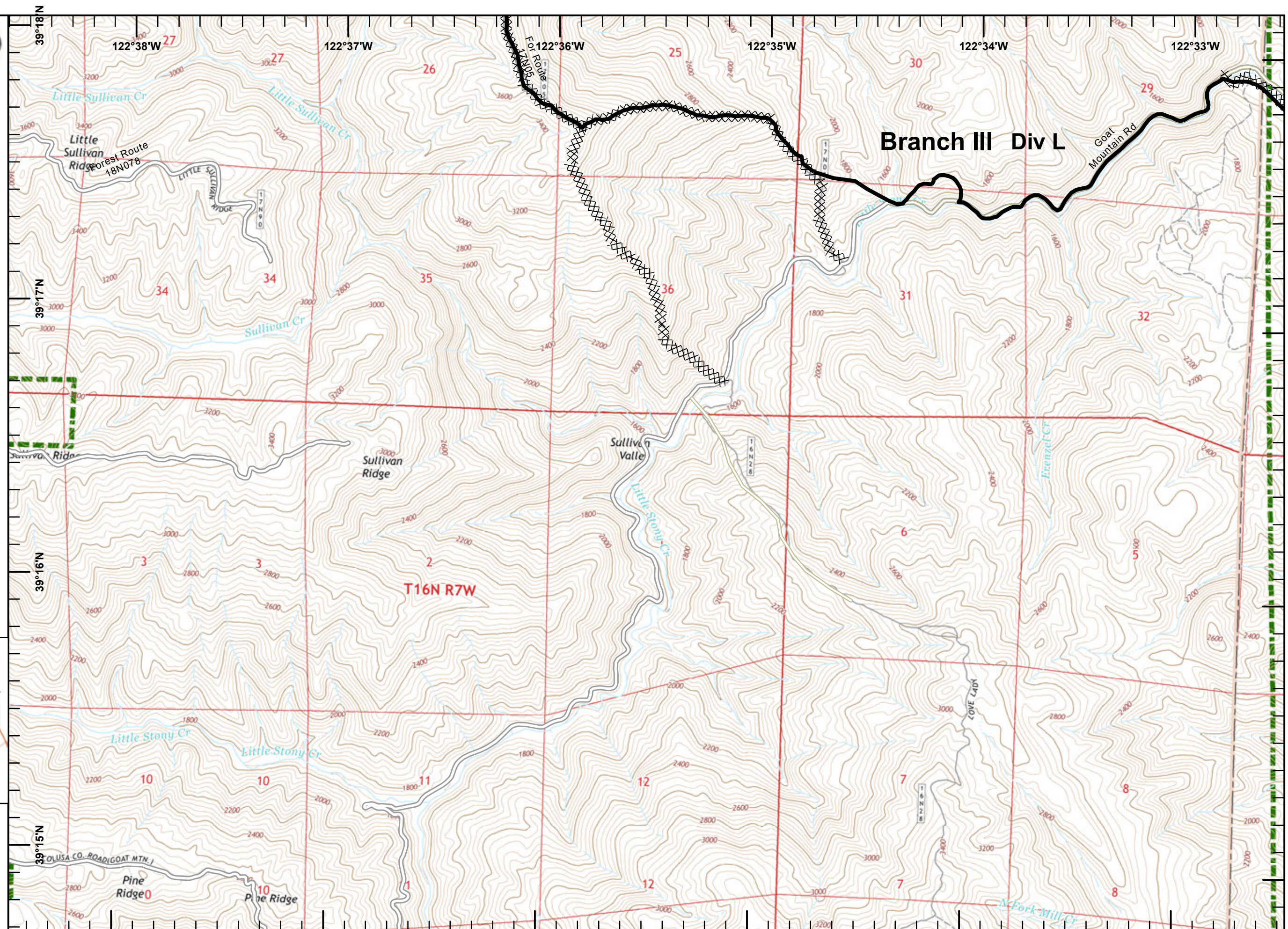
0700 - 0700
 August 18, 2018
 Page 7 of 24

- Completed Line
- Completed Dozer Line
- USDA Forest Service



Miles
 0 0.125 0.25 0.5

1:24,000
 IMT2 GIS
 8/17/2018
 22:45 hrs





IAP Ranch Fire
Branch III
Mendocino Complex
CA-MEU 008674

0700 - 0700
 August 18, 2018
 Page 8 of 24

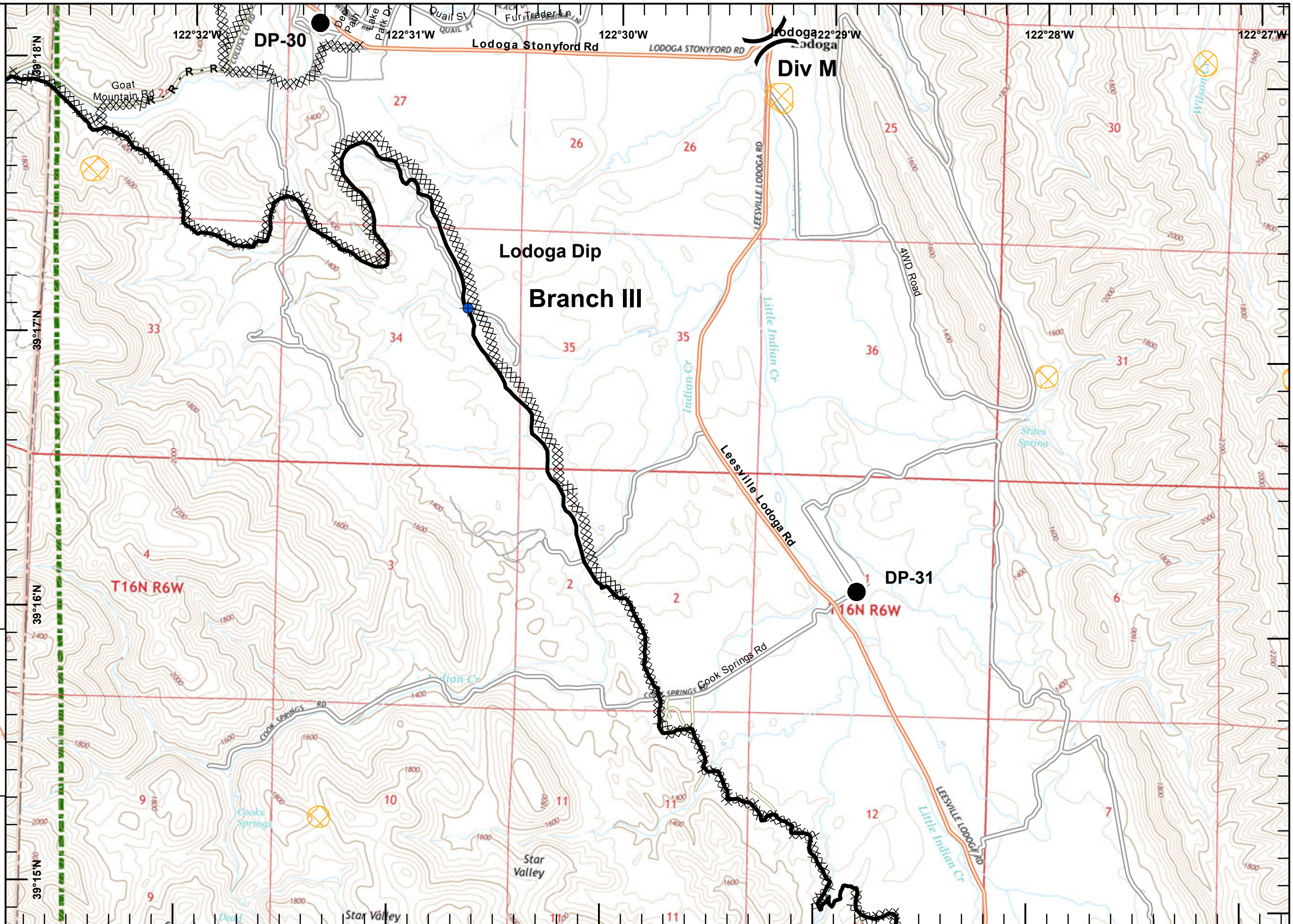
- Division Break
- Dip Site
- Drop Point
- Completed Line
- Completed Dozer Line
- Road as Completed Line
- Equipment Avoidance Areas
- USDA Forest Service

1	2
3	4
5	6
7	8
10	11
13	14
16	17
19	20
22	23

Miles
0 0.125 0.25 0.5

1:24,000

IMT2 GIS
8/17/2018
22:45 hrs





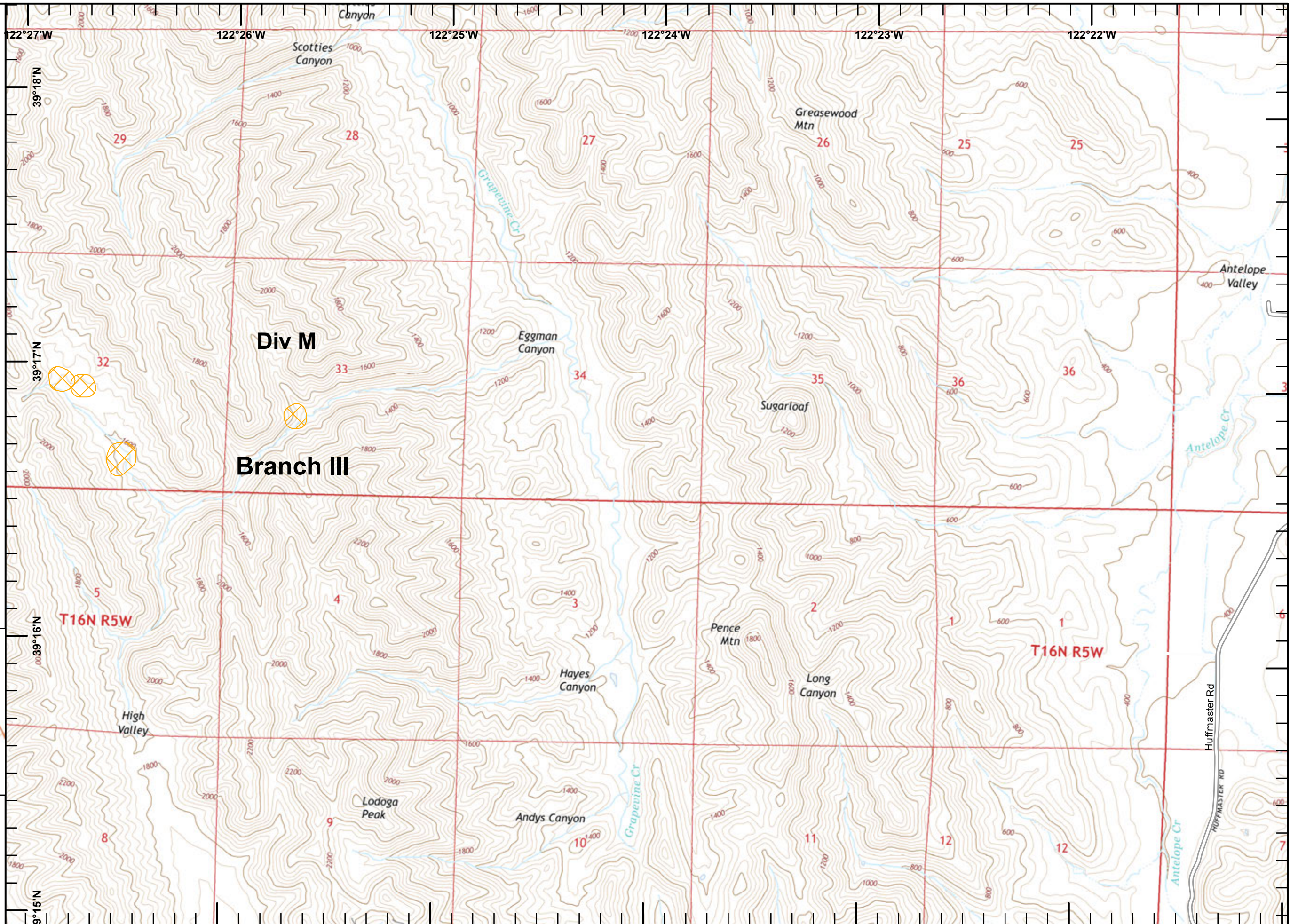
IAP Ranch Fire
Branch III
Mendocino Complex
CA-MEU 008674

0700 - 0700
 August 18, 2018
 Page 9 of 24

Equipment Avoidance Areas

1	2	
3	4	
5	6	
7	8	9
10	11	12
13	14	15
16	17	18
19	20	21
22	23	24

Miles
 0 0.125 0.25 0.5
1:24,000
 IMT2 GIS
 8/17/2018
 22:46 hrs





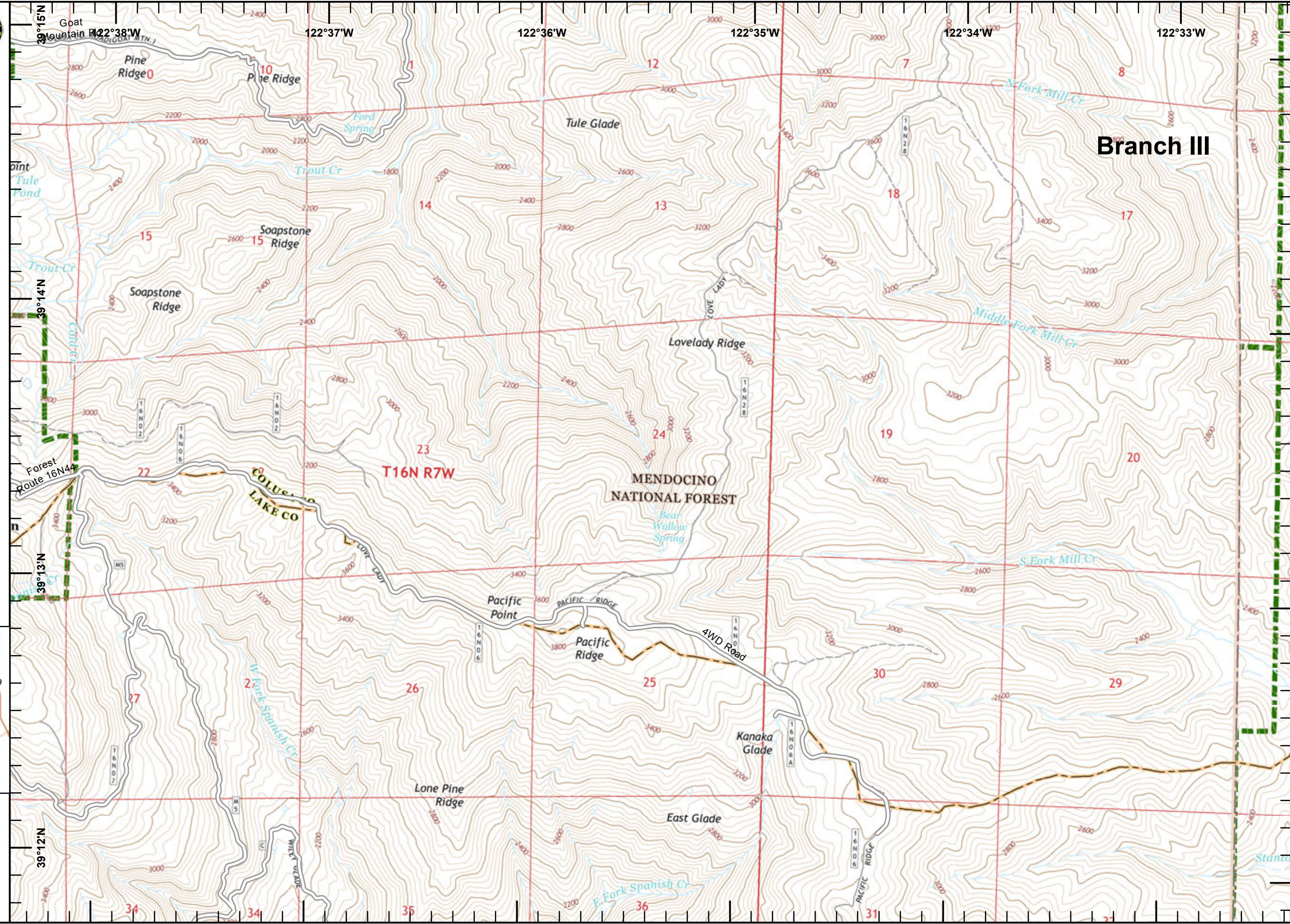
IAP Ranch Fire
Branch III
Mendocino Complex
CA-MEU 008674

0700 - 0700
 August 18, 2018
 Page 10 of 24

USDA Forest Service

1	2	
3	4	
5	6	
7	8	9
10	11	12
13	14	15
16	17	18
19	20	21
22	23	24





Miles
 0 0.125 0.25 0.5
1:24,000
 IMT2 GIS
 8/17/2018
 22:46 hrs

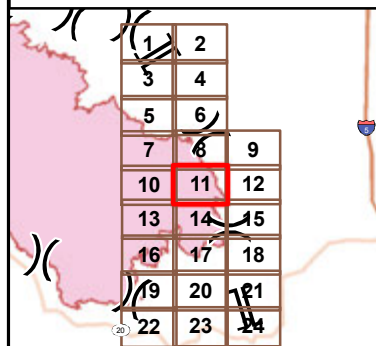





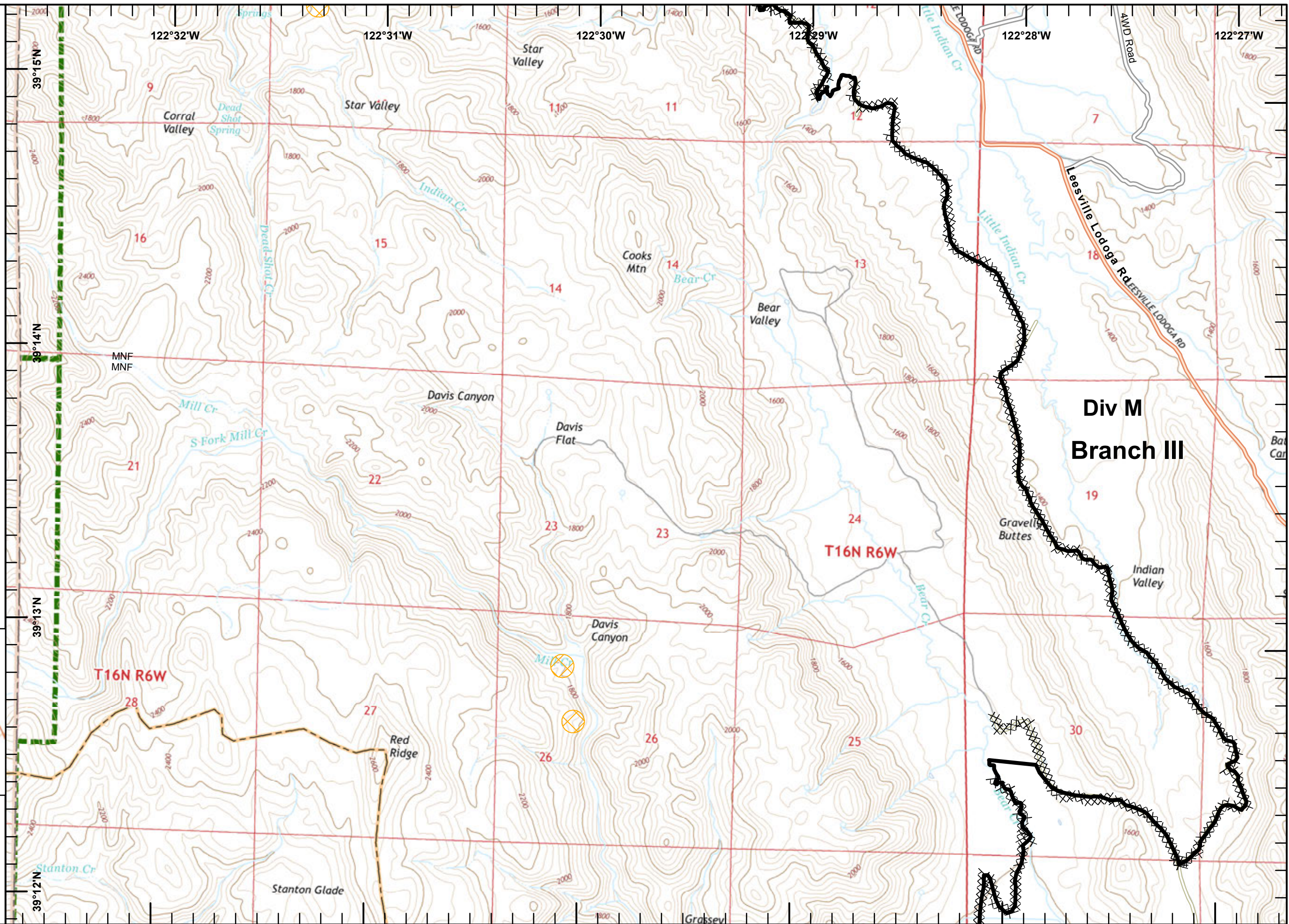
IAP Ranch Fire
Branch III
Mendocino Complex
CA-MEU 008674

0700 - 0700
 August 18, 2018
 Page 11 of 24

-  Completed Line
-  Completed Dozer Line
-  Equipment Avoidance Areas
-  USDA Forest Service

Miles
 0 0.125 0.25 0.5
1:24,000
 IMT2 GIS
 8/17/2018
 22:46 hrs



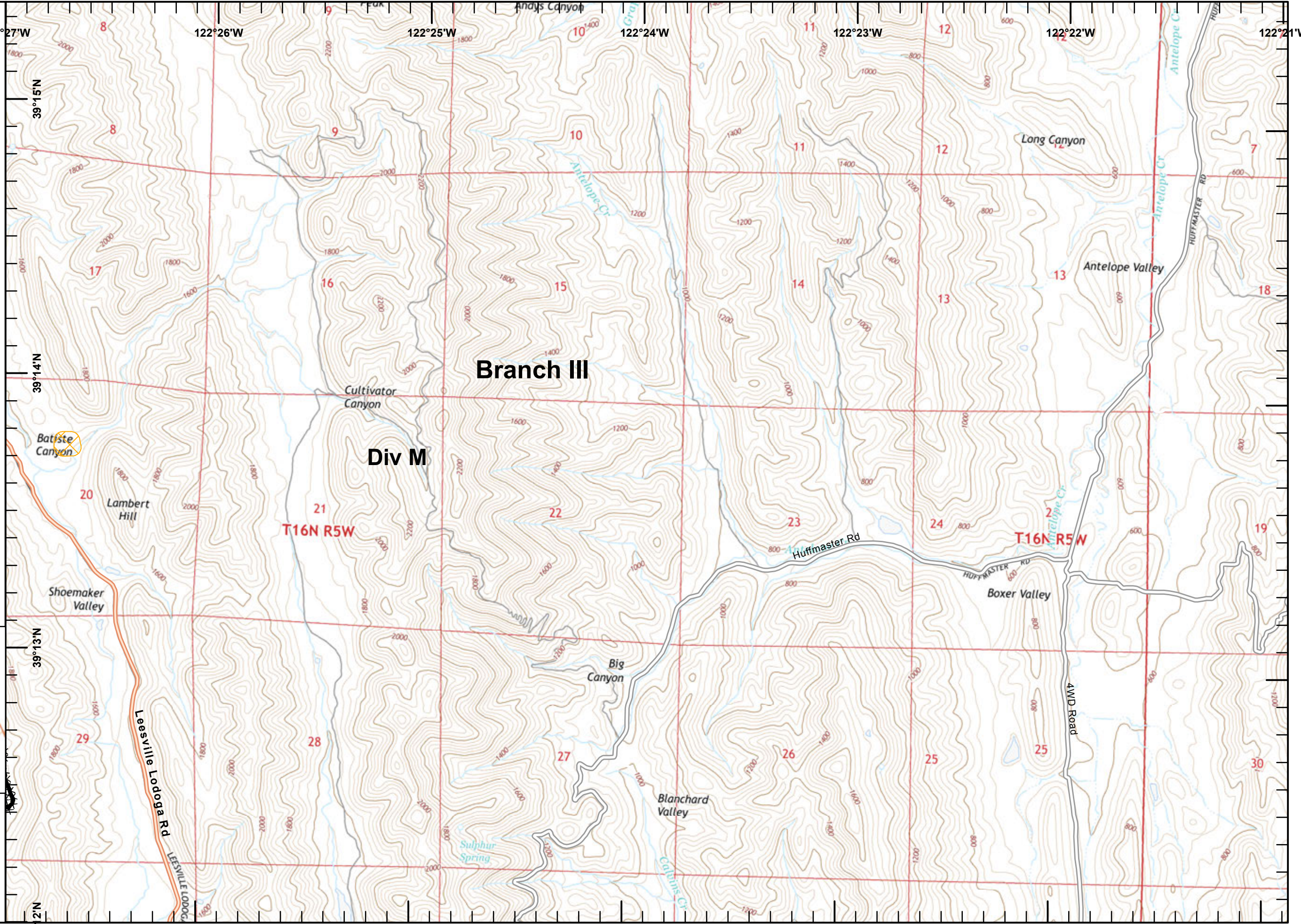


IAP Ranch Fire
 Branch III
 Mendocino Complex
 CA-MEU 008674
 0700 - 0700
 August 18, 2018
 Page 12 of 24

- Completed Line
- Completed Dozer Line
- Equipment Avoidance Areas

1	2
3	4
5	6
7	8
9	10
11	12
13	14
15	16
17	18
19	20
21	22
23	24





Miles
 0 0.125 0.25 0.5
 1:24,000
 IMT2 GIS
 8/17/2018
 22:47 hrs






IAP Ranch Fire
Branch III
Mendocino Complex
CA-MEU 008674

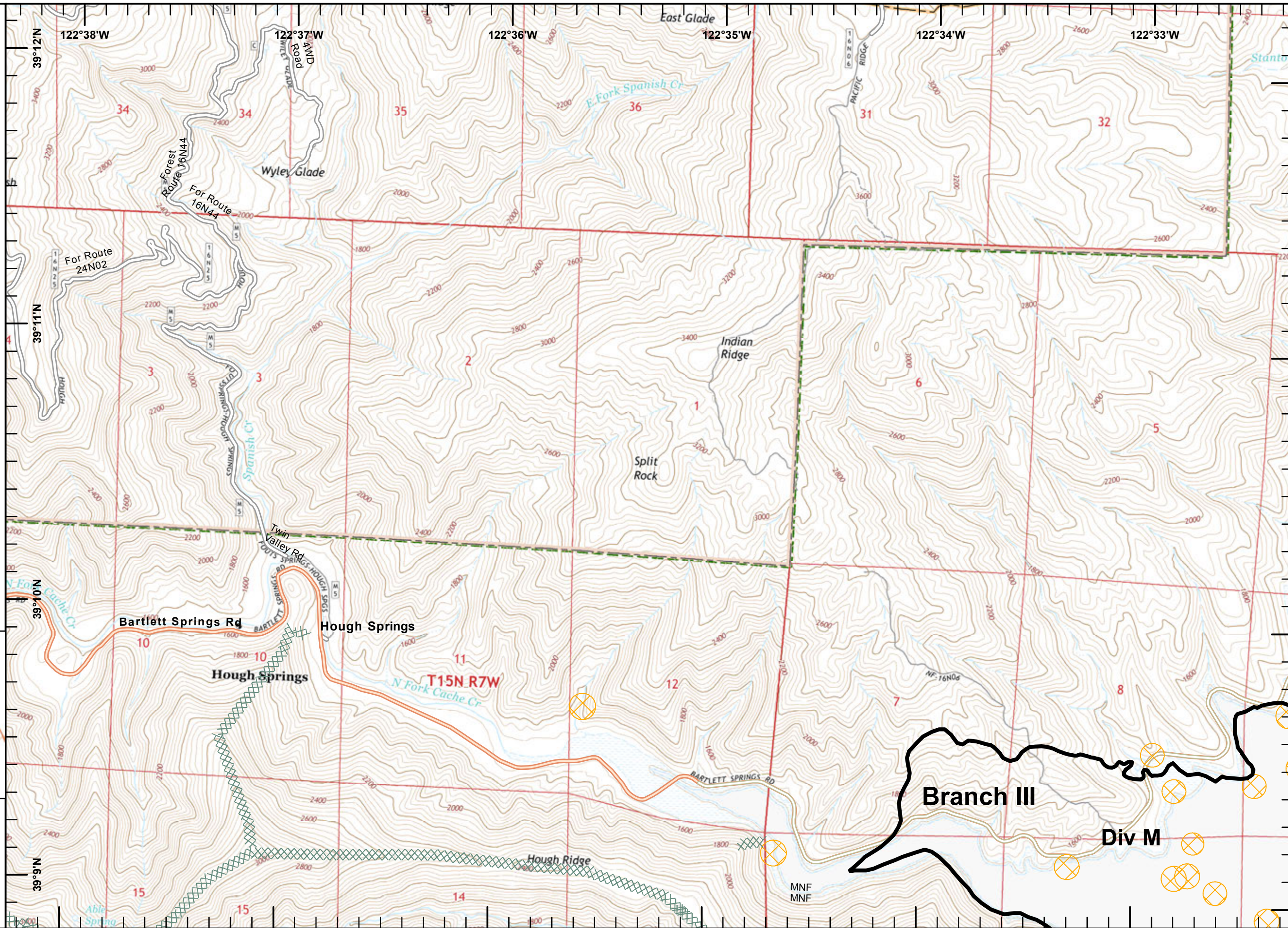
0700 - 0700
 August 18, 2018
 Page 13 of 24

-  Pawnee (2018) Dozer Line
-  Completed Line
-  Equipment Avoidance Areas
-  USDA Forest Service

1	2
3	4
5	6
7	8
9	10
11	12
13	14
15	16
17	18
19	20
21	22
23	24








Miles
 0 0.125 0.25 0.5
 1:24,000
 IMT2 GIS
 8/17/2018
 22:47 hrs






IAP Ranch Fire
Branch III
Mendocino Complex
CA-MEU 008674

0700 - 0700
 August 18, 2018
 Page 14 of 24

-  Drop Point
-  Completed Line
-  Completed Dozer Line
-  Equipment Avoidance Areas
-  USDA Forest Service

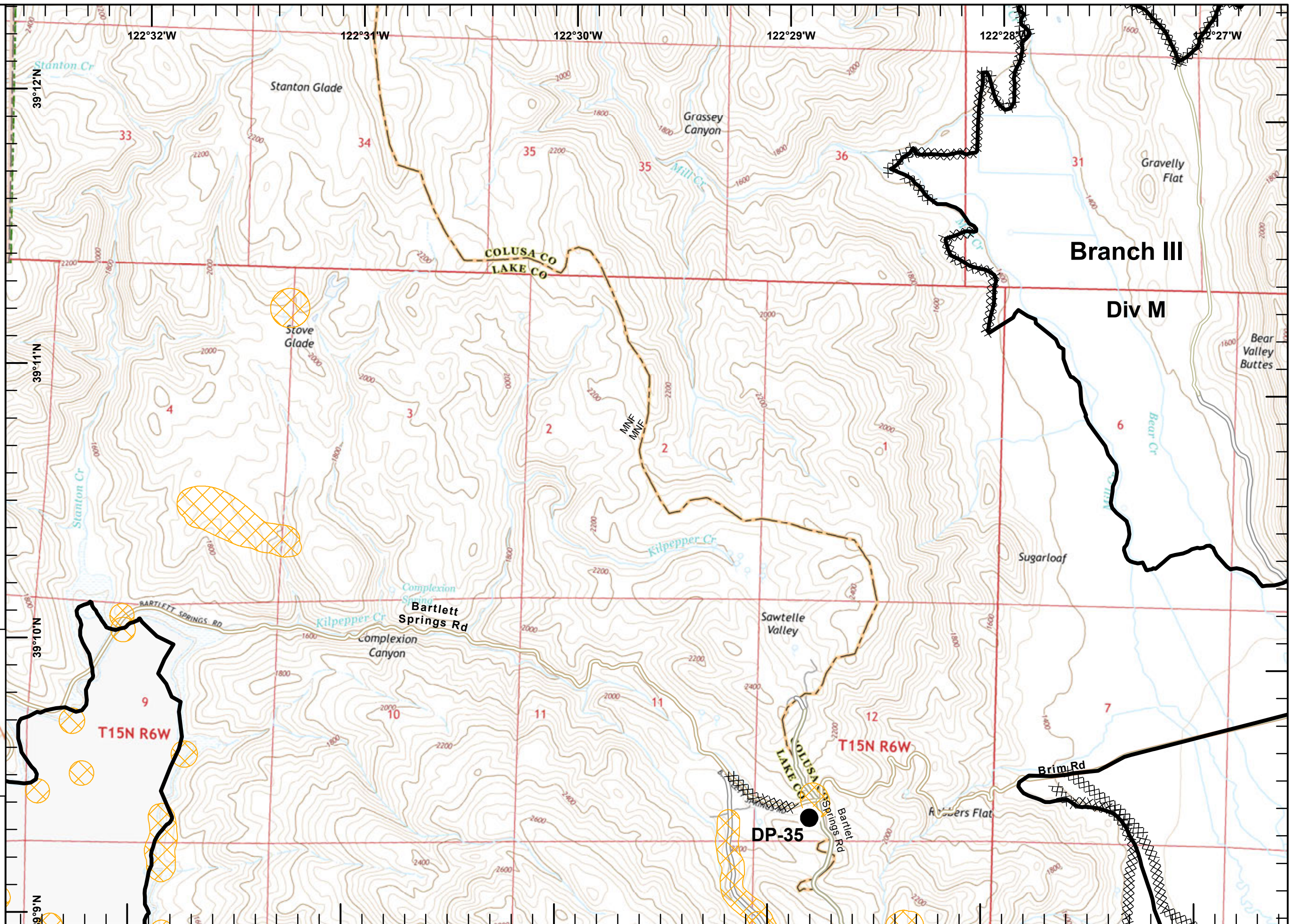
1	2	
3	4	
5	6	
7	8	9
10	11	12
13	14	15
16	17	18
19	20	21
22	23	24



Miles
 0 0.125 0.25 0.5

1:24,000

IMT2 GIS
 8/17/2018
 22:48 hrs





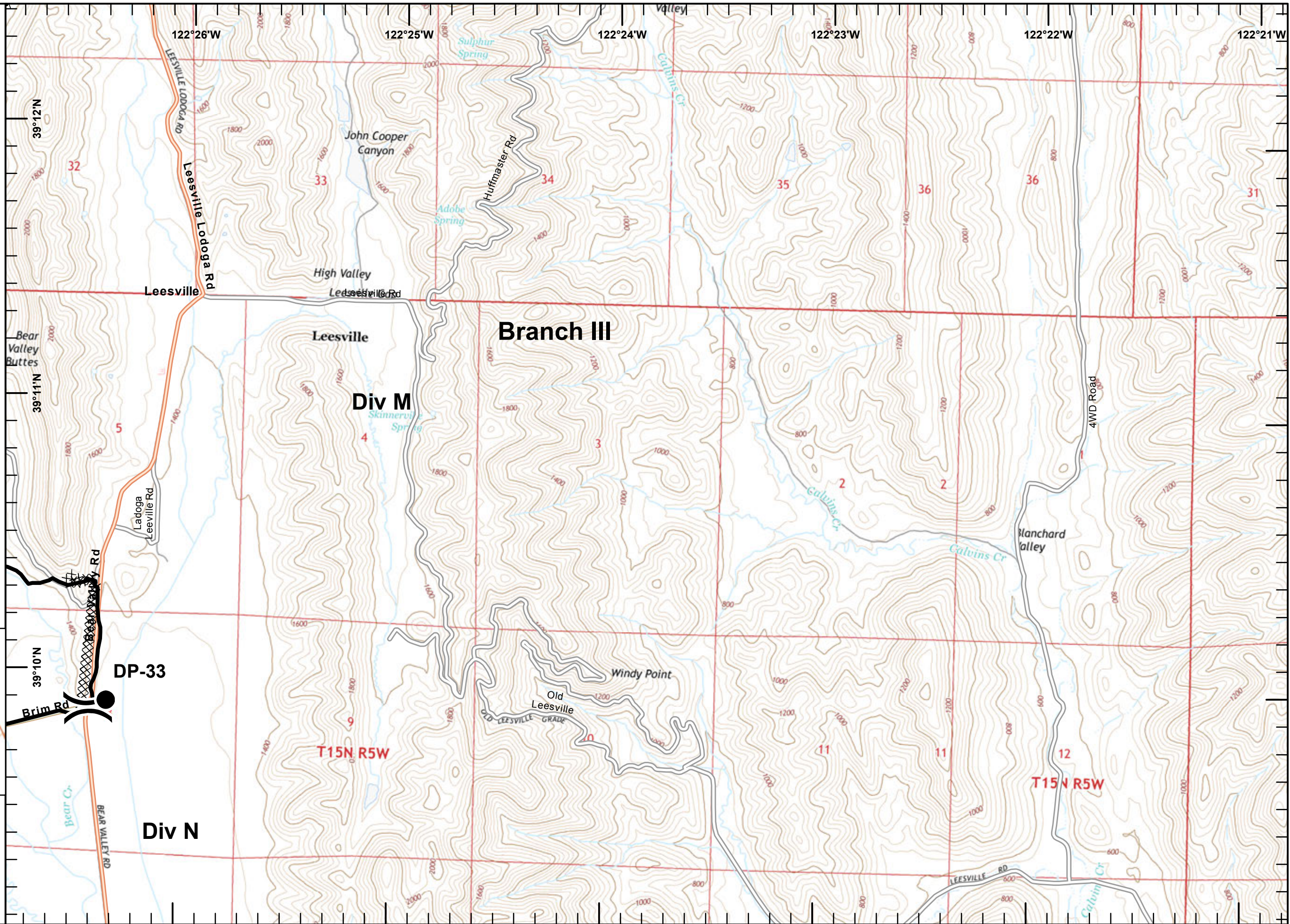
IAP Ranch Fire
Branch III
Mendocino Complex
CA-MEU 008674

0700 - 0700
 August 18, 2018
 Page 15 of 24

- Division Break
- Drop Point
- Completed Line
- Completed Dozer Line

1	2
3	4
5	6
7	8
9	10
11	12
13	14
15	16
17	18
19	20
21	22
23	24







Miles
 0 0.125 0.25 0.5
1:24,000
 IMT2 GIS
 8/17/2018
 22:48 hrs






IAP Ranch Fire
Branch III
Mendocino Complex
CA-MEU 008674

0700 - 0700
 August 18, 2018
 Page 16 of 24

-  Pawnee (2018) Dozer Line
-  Completed Line
-  Completed Dozer Line
-  Equipment Avoidance Areas
-  USDA Forest Service
-  Pawnee Fire Perimeter (2018)

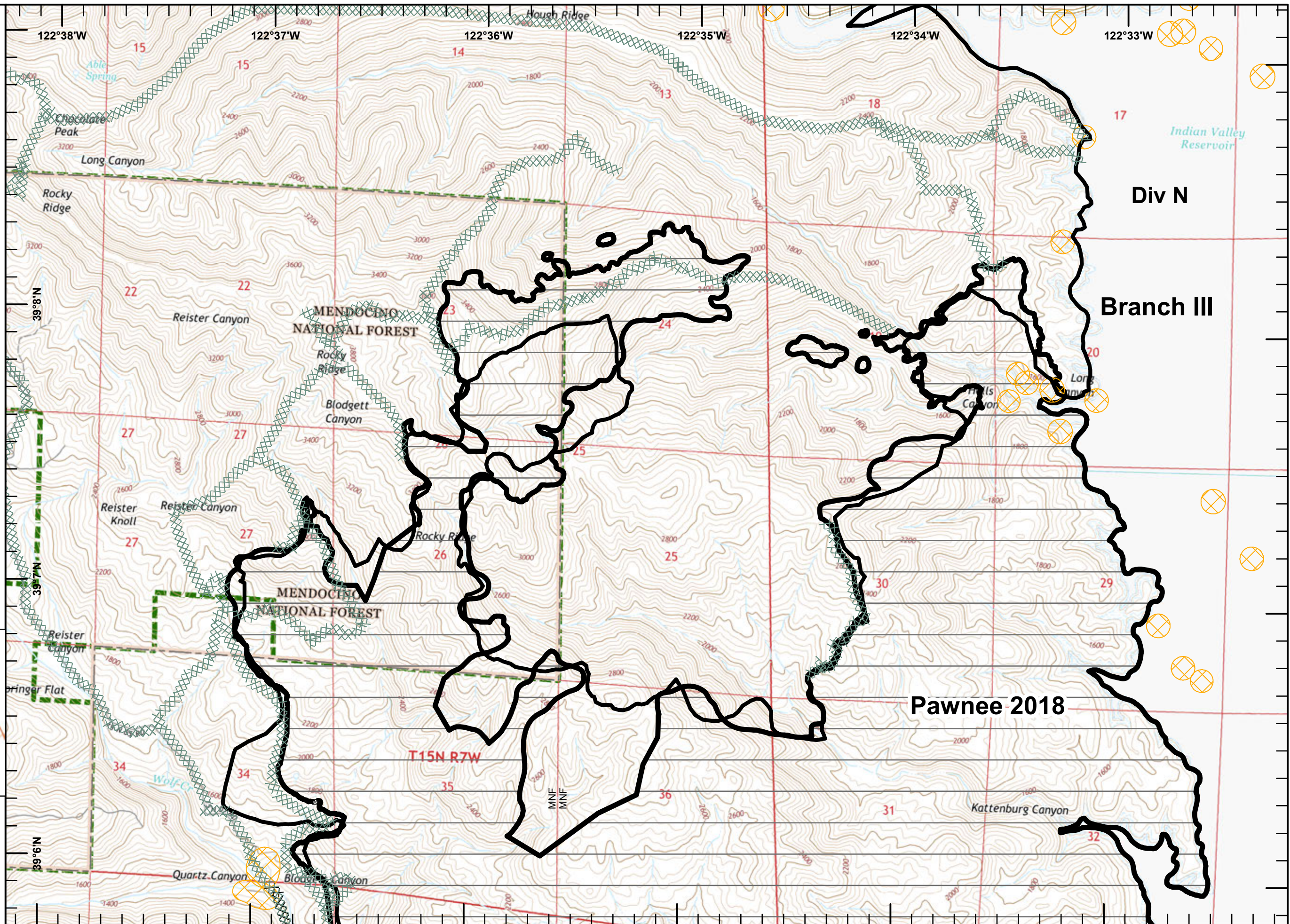
1	2
3	4
5	6
7	8
9	10
11	12
13	14
15	16
17	18
19	20
21	22
23	24



Miles
0 0.125 0.25 0.5

1:24,000

IMT2 GIS
8/17/2018
22:49 hrs





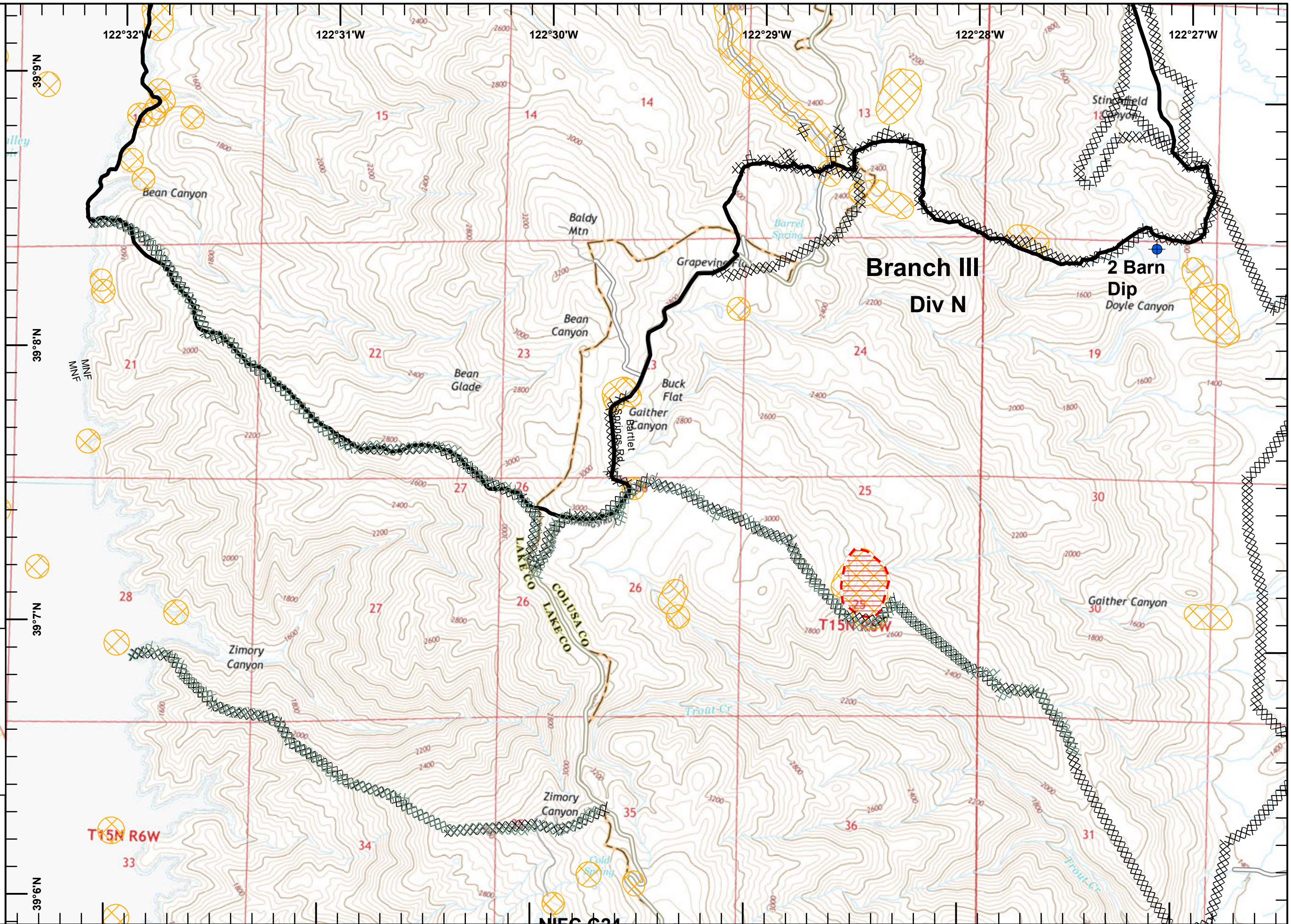
IAP Ranch Fire
Branch III
Mendocino Complex
CA-MEU 008674

0700 - 0700
 August 18, 2018
 Page 17 of 24

- Pawnee (2018) Dozer Line
- Dip Site
- Repeater
- Completed Line
- Completed Dozer Line
- Equipment Avoidance Areas
- Life Hazard Zone

1	2	
3	4	
5	6	
7	8	9
10	11	12
13	14	15
16	17	18
19	20	21
22	23	24

Miles
 0 0.125 0.25 0.5
1:24,000
 IMT2 GIS
 8/17/2018
 22:49 hrs





IAP Ranch Fire
Branch III
Mendocino Complex
CA-MEU 008674

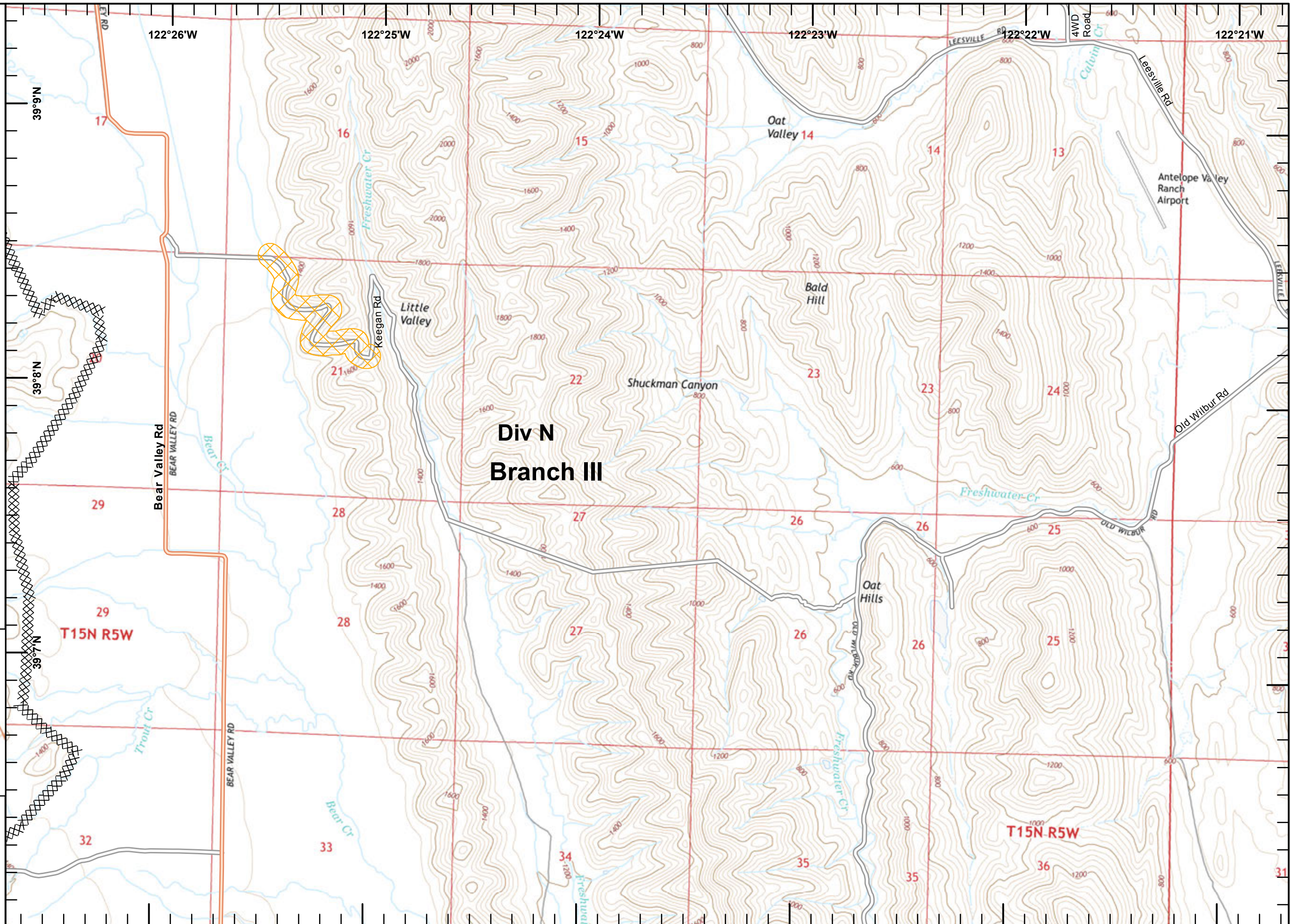
0700 - 0700
 August 18, 2018
 Page 18 of 24

Completed Dozer Line

Equipment Avoidance Areas

1	2	
3	4	
5	6	
7	8	9
10	11	12
13	14	15
16	17	18
19	20	21
22	23	24

Miles
 0 0.125 0.25 0.5
1:24,000
 IMT2 GIS
 8/17/2018
 22:50 hrs





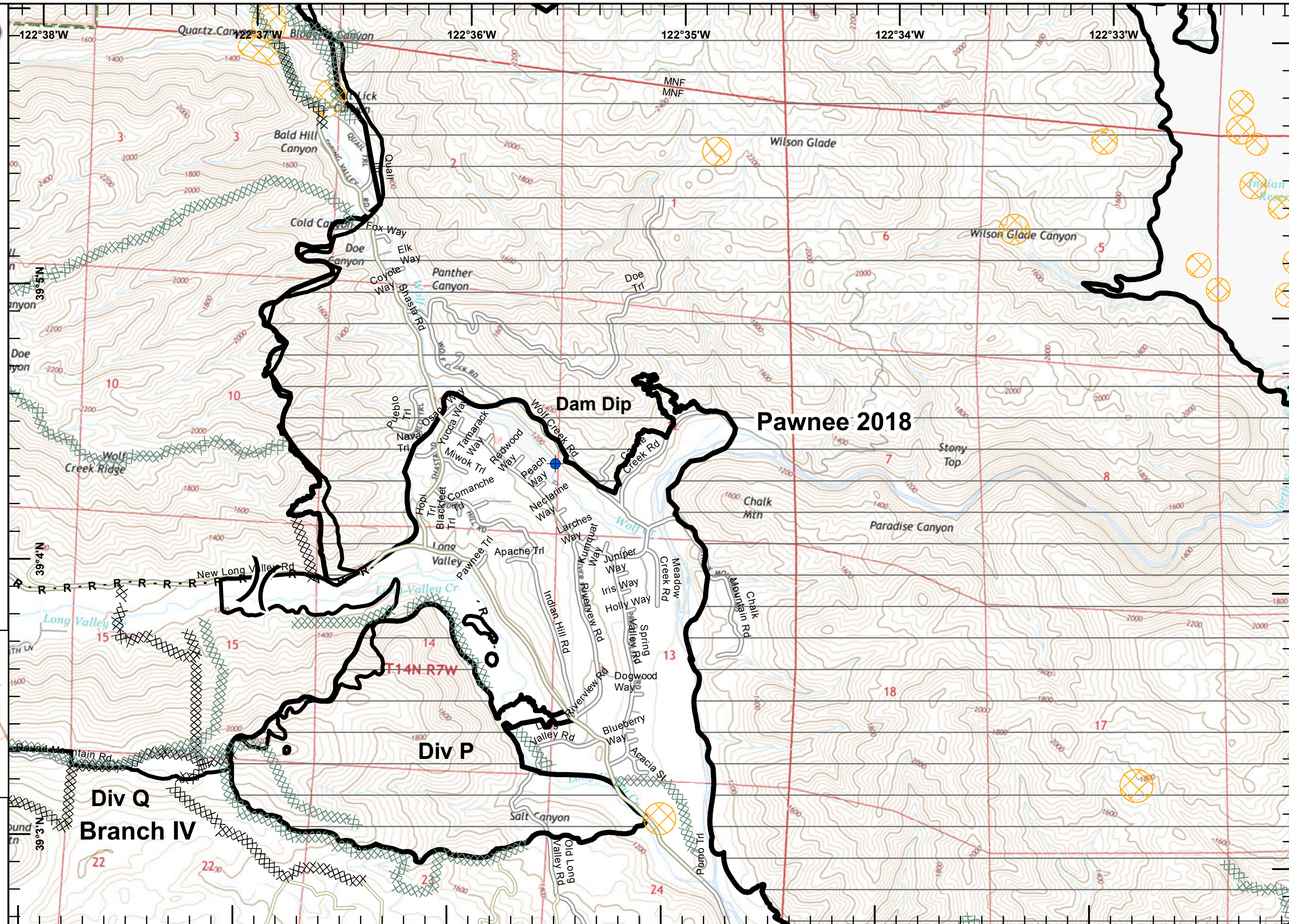
IAP Ranch Fire
Branch III
Mendocino Complex
CA-MEU 008674

0700 - 0700
 August 18, 2018
 Page 19 of 24

- Pawnee (2018) Dozer Line
- Division Break
- Dip Site
- Completed Line
- Completed Dozer Line
- Road as Completed Line
- Equipment Avoidance Areas
- USDA Forest Service
- Pawnee Fire Perimeter (2018)

1	2
3	4
5	6
7	8
9	10
11	12
13	14
15	16
17	18
19	20
21	22
23	24

1:24,000
 IMT2 GIS
 8/17/2018
 22:50 hrs





IAP Ranch Fire
Branch III
Mendocino Complex
CA-MEU 008674

0700 - 0700
 August 18, 2018
 Page 20 of 24

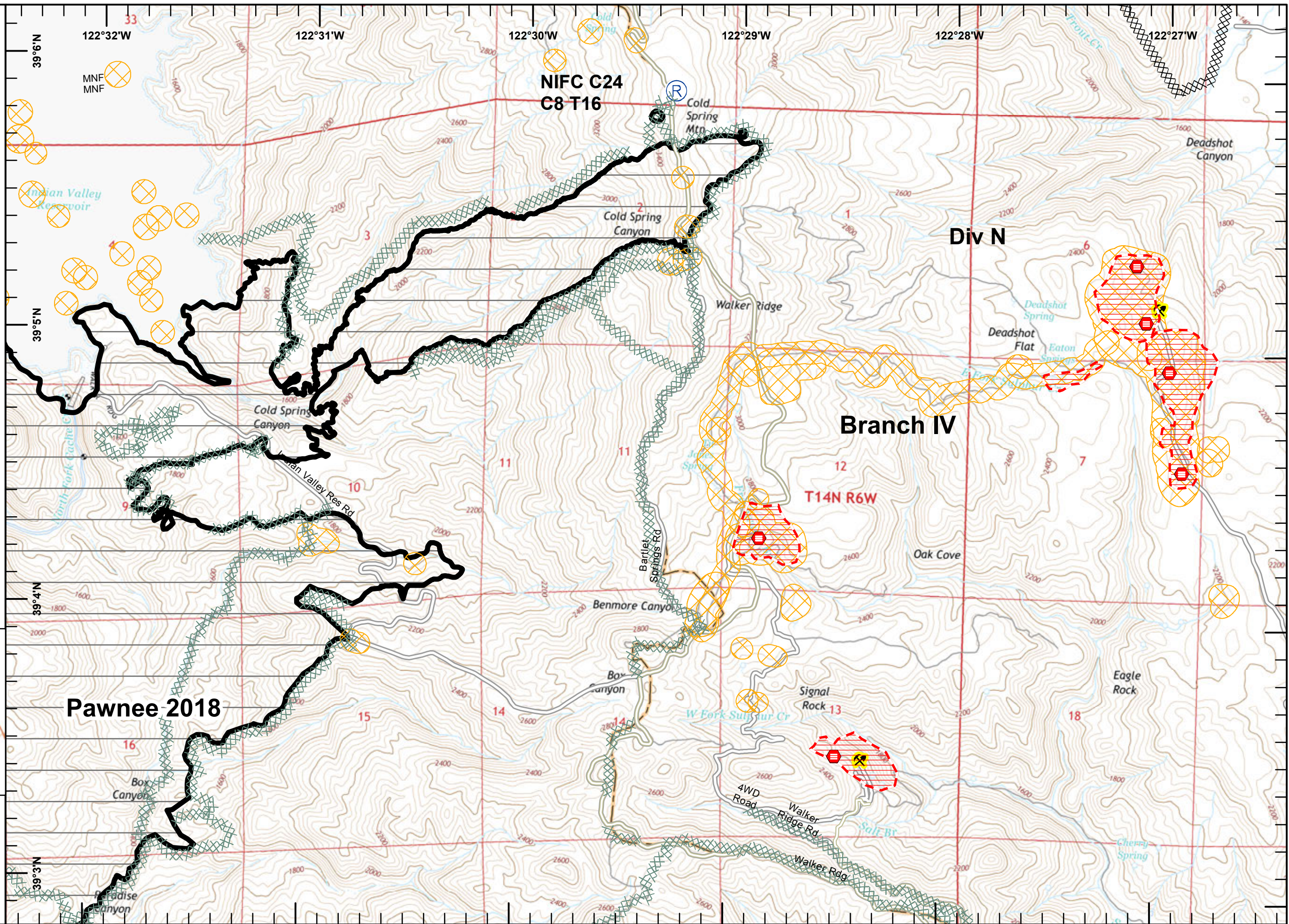
- Pawnee (2018) Dozer Line
- Repeater
- Completed Dozer Line
- Equipment Avoidance Areas
- Life Hazard
- Life Hazard Zone
- Mercury Mines
- Pawnee Fire Perimeter (2018)

1	2	
3	4	
5	6	
7	8	9
10	11	12
13	14	15
16	17	18
19	20	21
22	23	24

Miles
0 0.125 0.25 0.5

1:24,000

IMT2 GIS
8/17/2018
22:51 hrs





IAP Ranch Fire
Branch III
Mendocino Complex
CA-MEU 008674

0700 - 0700
 August 18, 2018
 Page 21 of 24

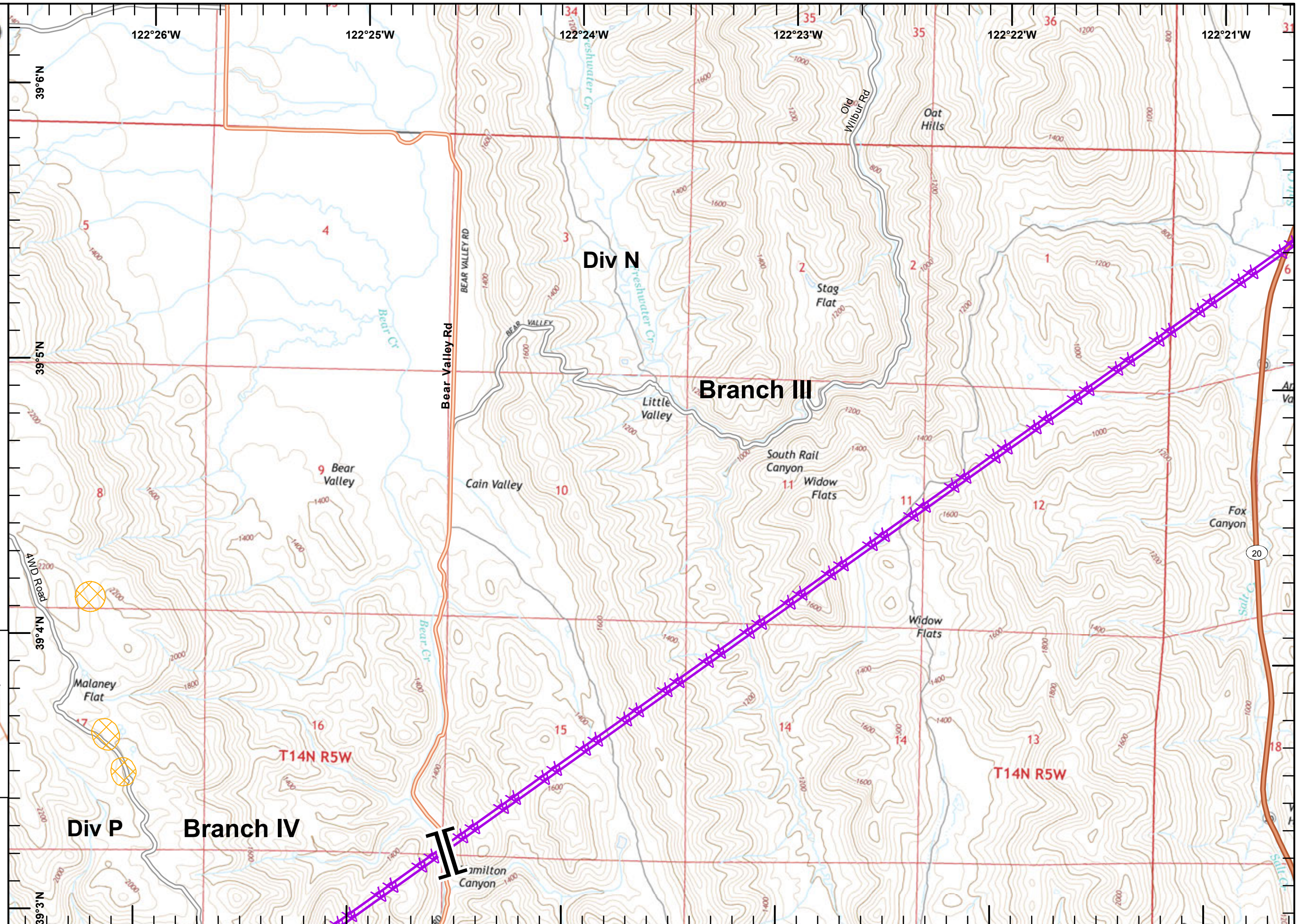
- Branch Break
- Equipment Avoidance Areas
- Aerial Hazard

1	2	
3	4	
5	6	
7	8	9
10	11	12
13	14	15
16	17	18
19	20	21
22	23	24

Miles
 0 0.125 0.25 0.5

1:24,000

IMT2 GIS
 8/17/2018
 22:51 hrs



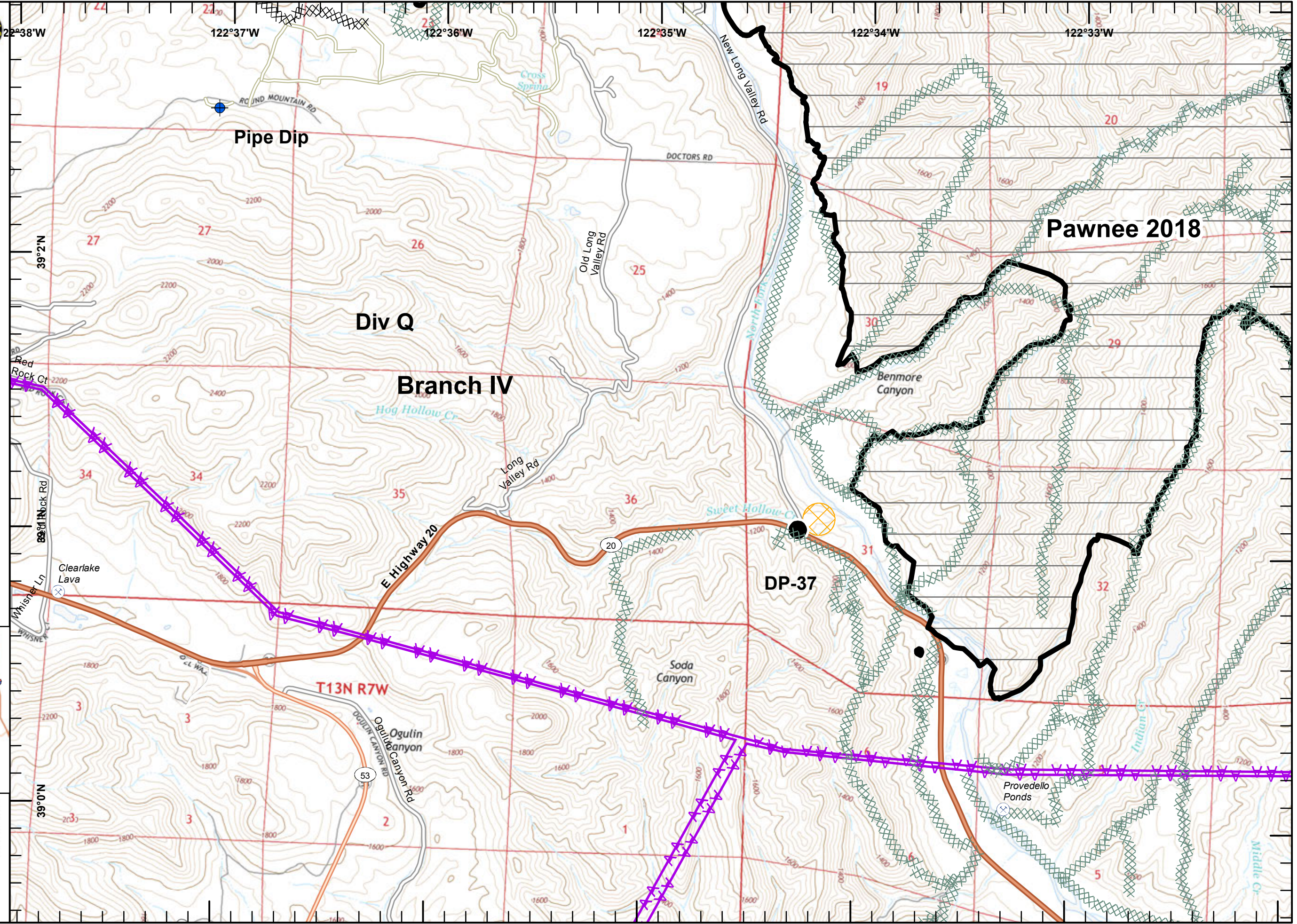


IAP Ranch Fire
 Branch III
 Mendocino Complex
 CA-MEU 008674
 0700 - 0700
 August 18, 2018
 Page 22 of 24

- Pawnee (2018) Dozer Line
- Dip Site
- Drop Point
- Completed Dozer Line
- Equipment Avoidance Areas
- Aerial Hazard
- Pawnee Fire Perimeter (2018)

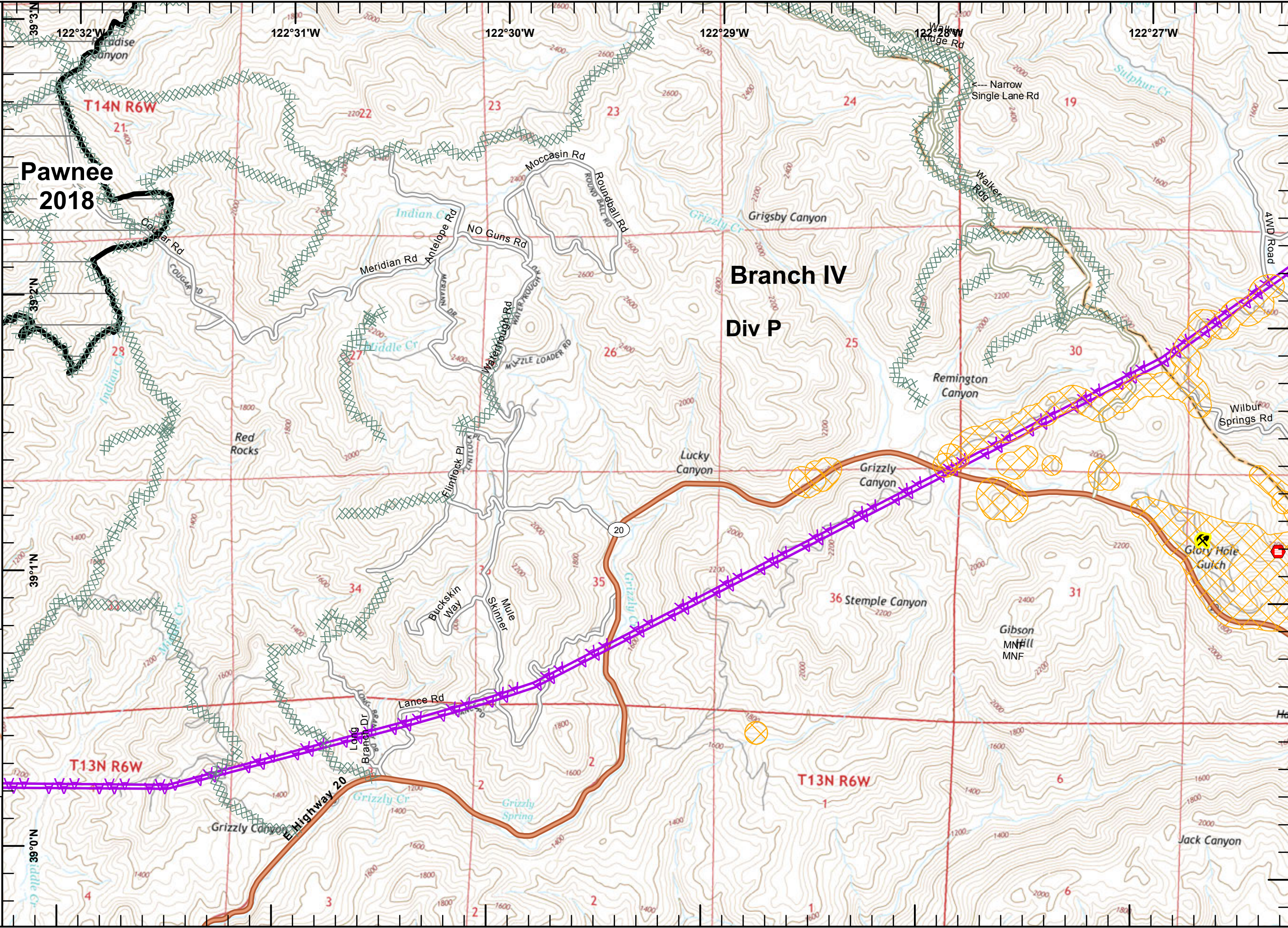
1	2
3	4
5	6
7	8
10	11
13	14
16	17
19	20
22	23

1:24,000
 IMT2 GIS
 8/17/2018
 22:51 hrs





IAP Ranch Fire
 Branch III
 Mendocino Complex
 CA-MEU 008674
 0700 - 0700
 August 18, 2018
 Page 23 of 24



- Pawnee (2018) Dozer Line
- Equipment Avoidance Areas
- Aerial Hazard
- Life Hazard
- Mercury Mines
- Pawnee Fire Perimeter (2018)

1	2	
3	4	
5	6	
7	8	9
10	11	12
13	14	15
16	17	18
19	20	21
22	23	24

Miles
0 0.125 0.25 0.5

1:24,000

IMT2 GIS
8/17/2018
22:52 hrs



IAP Ranch Fire
 Branch III
 Mendocino Complex
 CA-MEU 008674
 0700 - 0700
 August 18, 2018
 Page 24 of 24

- Branch Break
- Equipment Avoidance Areas
- Aerial Hazard
- Life Hazard
- Mercury Mines

1	2	
3	4	
5	6	
7	8	9
10	11	12
13	14	15
16	17	18
19	20	21
22	23	24

1:24,000
 IMT2 GIS
 8/17/2018
 22:52 hrs

