



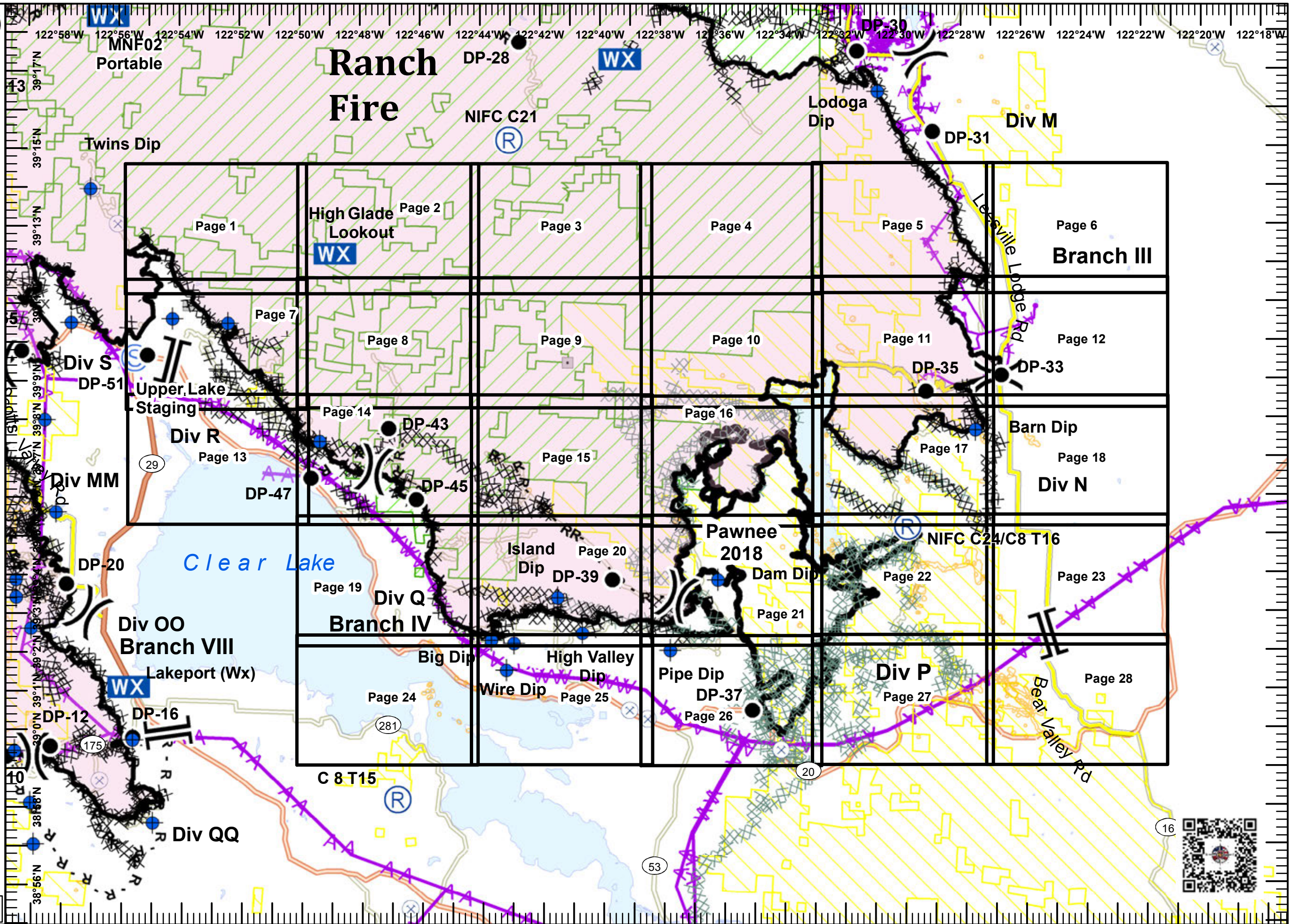
# IAP Grid Ranch Fire

Branch IV  
Mendocino Complex  
CA-MEU 008674  
0700-0700  
August 18, 2018

- ]] Branch Break
- ) ( Division Break
- ⊙ Camp
- ⊕ Dip Site
- Drop Point
- ⊕ Helibase
- Helispot
- ⊠ Incident Command Post
- WX Mobile Weather Unit
- Ⓡ Repeater
- Ⓢ Retardant/Mud Pit
- Ⓢ Staging Area
- Ⓢ Water Source
- Completed Line
- XXXXX Completed Dozer Line
- H - H Completed Hand Line
- R - R Road as Completed Line
- AA Aerial Hazard
- ⊠ Equipment Avoidance Areas
- ⊠ Bureau of Land Management
- ⊠ USDA Forest Service
- ⊕ Active Mines (2010)
- XXXXX Pawnee (2018) Dozer Line



1:170,000  
IMT2 GIS  
8/17/2018  
22:48 hrs





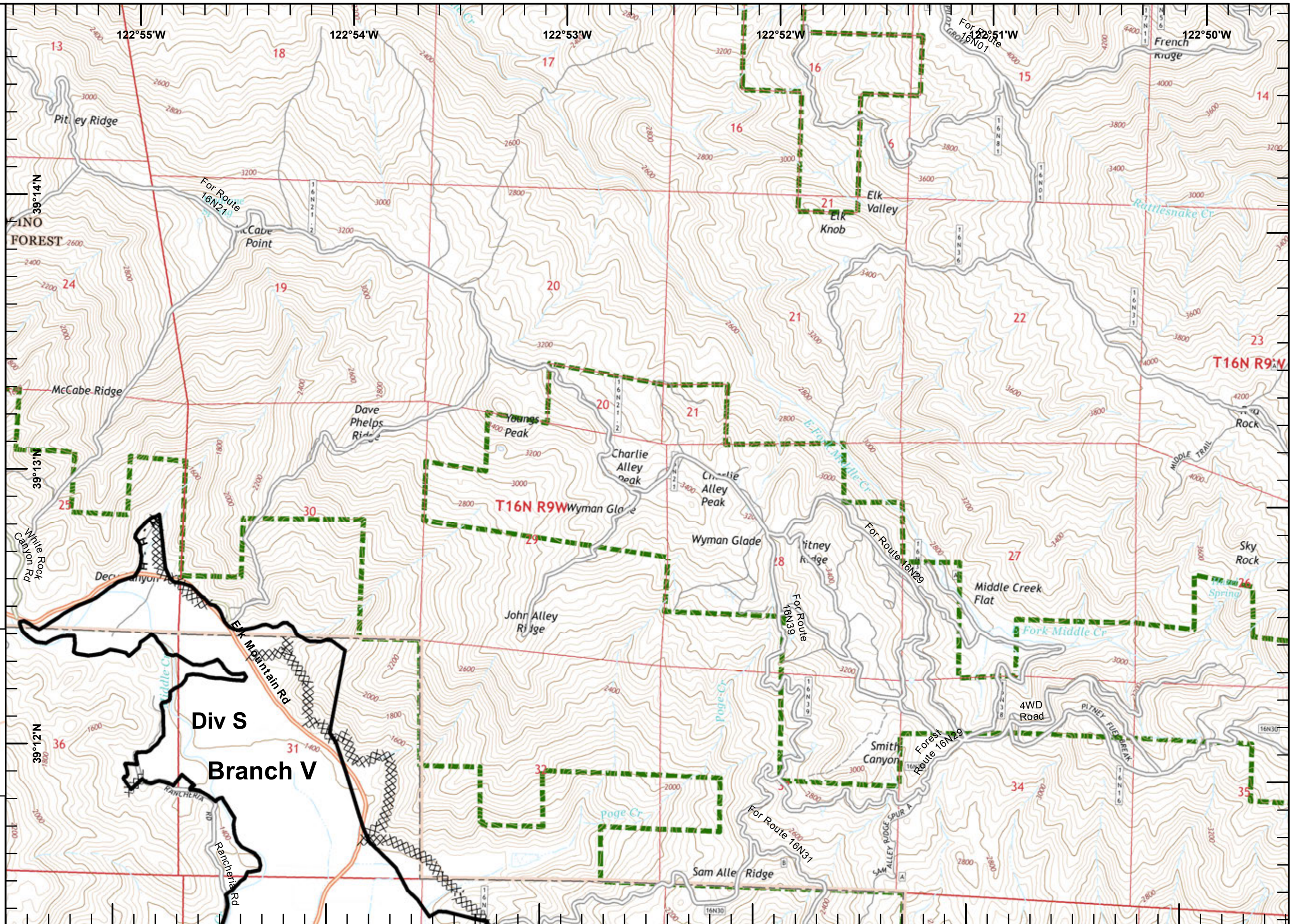
**IAP Ranch Fire**  
**Branch IV**  
**Mendocino Complex**  
**CA-MEU 008674**

0700 - 0700  
 August 18, 2018  
 Page 1 of 28

- Completed Line
- Completed Dozer Line
- Completed Hand Line
- USDA Forest Service

1	2	3	4	5	6
7	8	9	10	11	12
13	14	15	16	17	18
19	20	21	22	23	24
25	26	27	28	29	30

Miles  
 0 0.125 0.25 0.5  
 1:24,000  
 IMT2 GIS  
 8/17/2018  
 22:49 hrs





**IAP Ranch Fire**  
 Branch IV  
 Mendocino Complex  
 CA-MEU 008674

0700 - 0700  
 August 18, 2018  
 Page 2 of 28

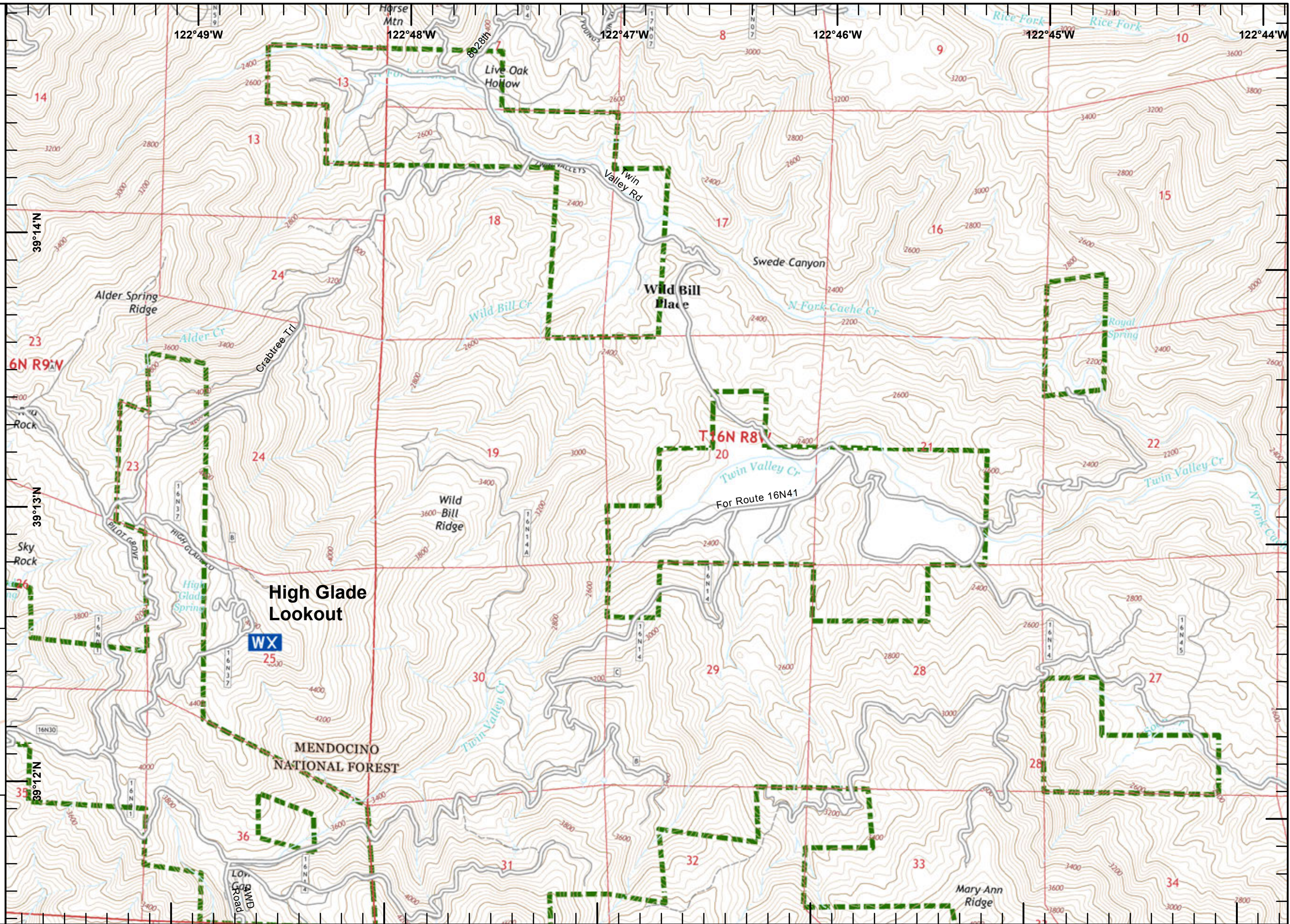
**WX** Mobile Weather Unit

USDA Forest Service

1	2	3	4	5	6
7	8	9	10	11	12
13	14	15	16	17	18
19	20	21	22	23	24
25	26	27	28	29	30

Miles  
 0 0.125 0.25 0.5

1:24,000  
 IMT2 GIS  
 8/17/2018  
 22:53 hrs





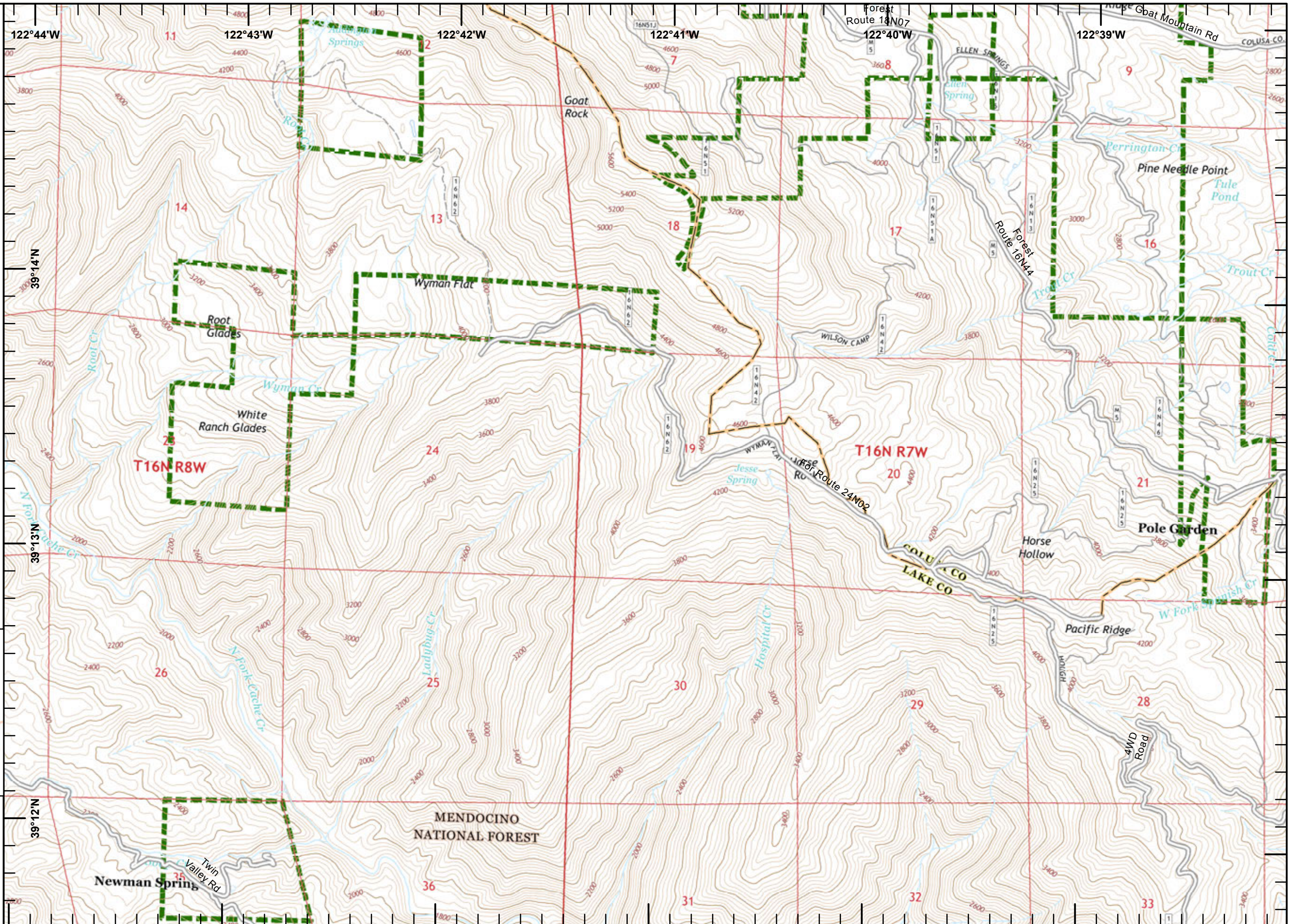
**IAP Ranch Fire**  
 Branch IV  
 Mendocino Complex  
 CA-MEU 008674

0700 - 0700  
 August 18, 2018  
 Page 3 of 28

USDA Forest Service

1	2	3	4	5	6
7	8	9	10	11	12
13	14	15	16	17	18
19	20	21	22	23	24
25	26	27	28	29	30

Miles  
 0 0.125 0.25 0.5  
 1:24,000  
 IMT2 GIS  
 8/17/2018  
 22:56 hrs

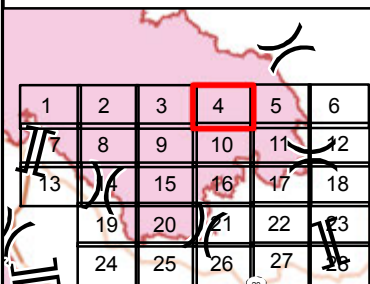





**IAP Ranch Fire**  
**Branch IV**  
**Mendocino Complex**  
**CA-MEU 008674**

0700 - 0700  
 August 18, 2018  
 Page 4 of 28

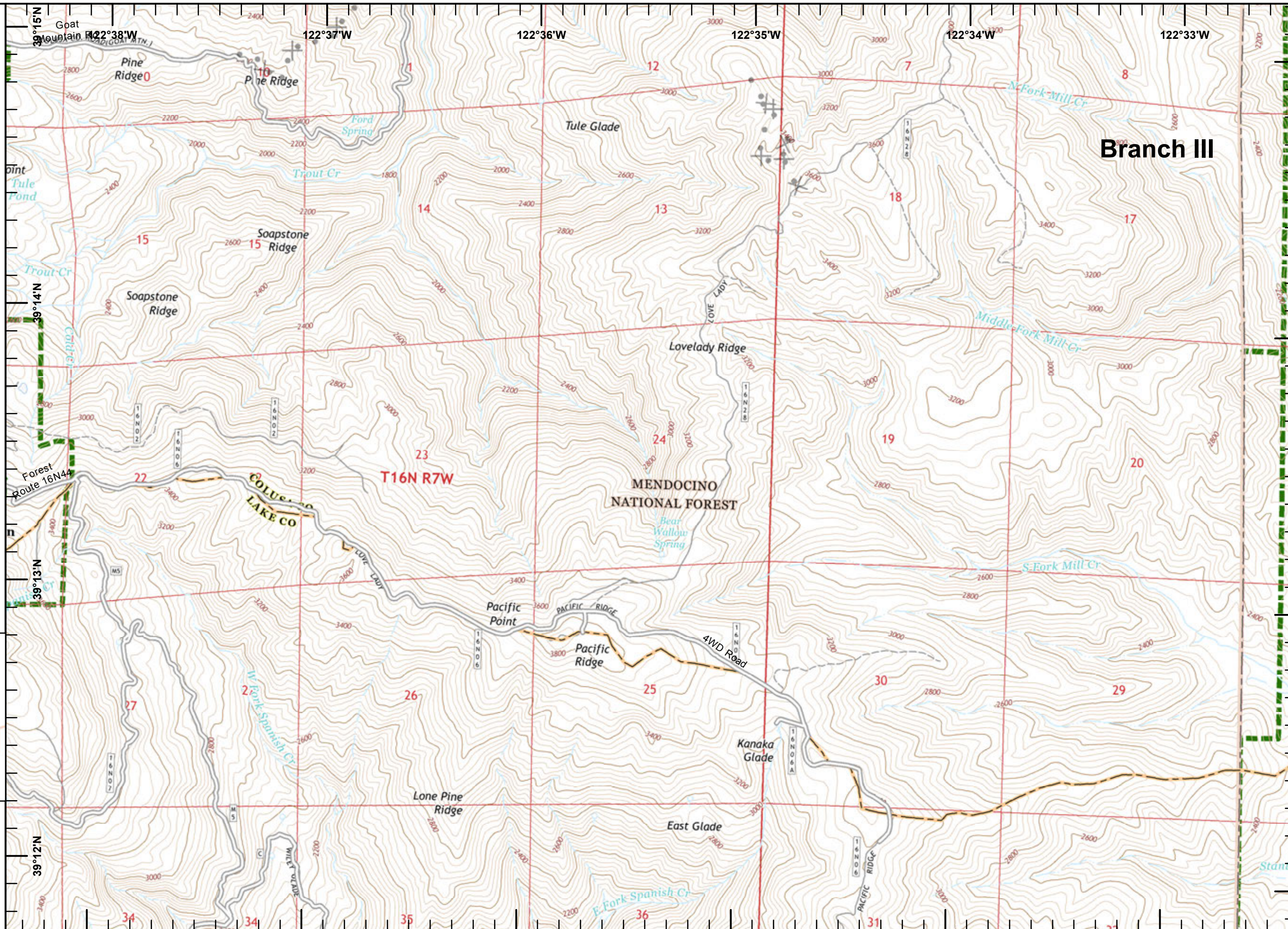
 USDA Forest Service



1	2	3	4	5	6
7	8	9	10	11	12
13	14	15	16	17	18
19	20	21	22	23	24
25	26	27	28	29	30



Miles  
 0 0.125 0.25 0.5  
 1:24,000  
 IMT2 GIS  
 8/17/2018  
 22:58 hrs





**IAP Ranch Fire**  
**Branch IV**  
**Mendocino Complex**  
**CA-MEU 008674**

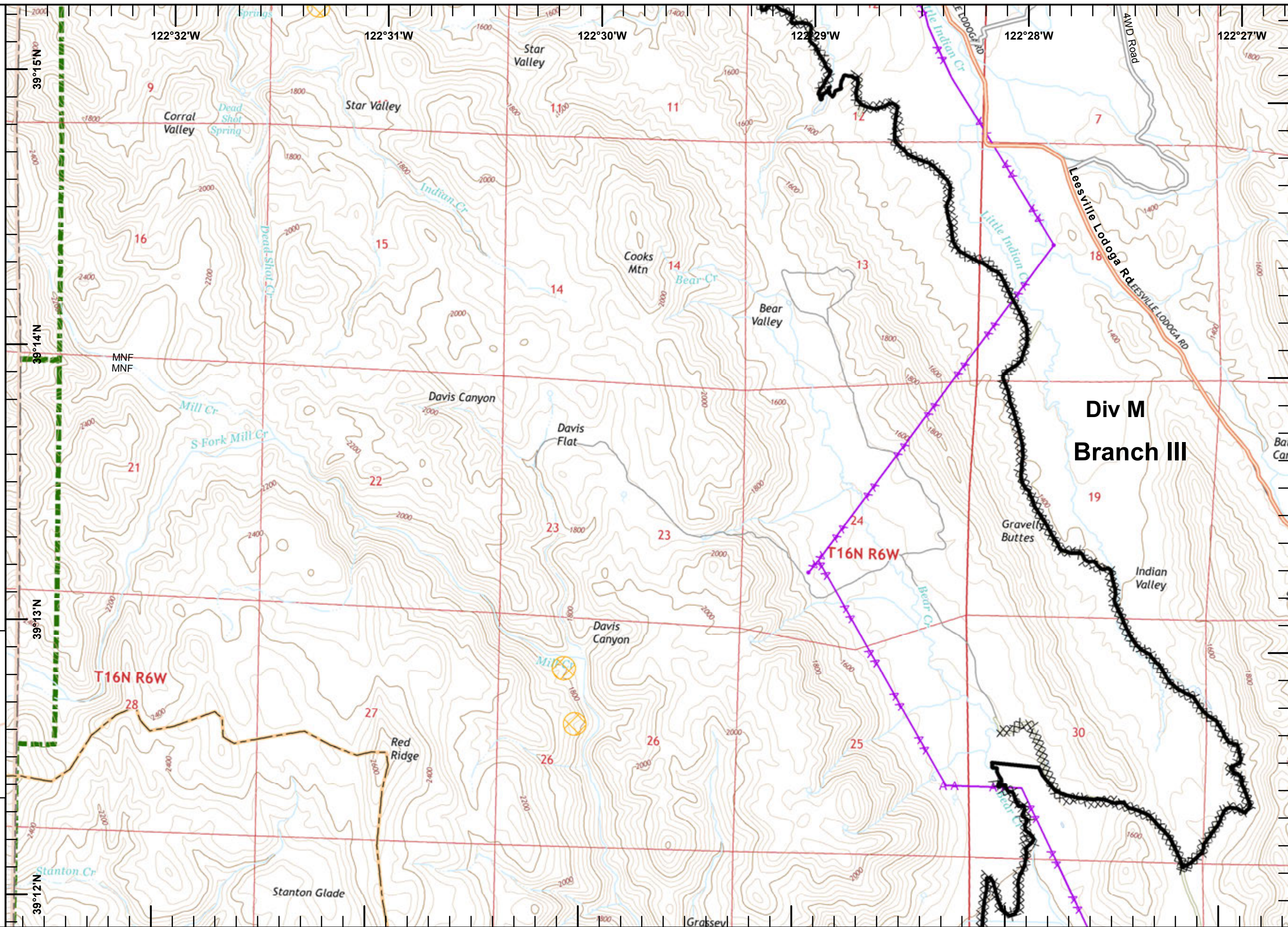
0700 - 0700  
 August 18, 2018  
 Page 5 of 28

- Completed Line
- Completed Dozer Line
- Equipment Avoidance Areas
- USDA Forest Service
- Aerial Hazard

1	2	3	4	5	6
7	8	9	10	11	12
13	14	15	16	17	18
19	20	21	22	23	24
25	26	27	28	29	30




Miles  
 0 0.125 0.25 0.5

1:24,000  
 IMT2 GIS  
 8/17/2018  
 23:01 hrs






**IAP Ranch Fire**  
 Branch IV  
 Mendocino Complex  
 CA-MEU 008674  
 0700 - 0700  
 August 18, 2018  
 Page 6 of 28

-  Completed Line
-  Completed Dozer Line
-  Equipment Avoidance Areas

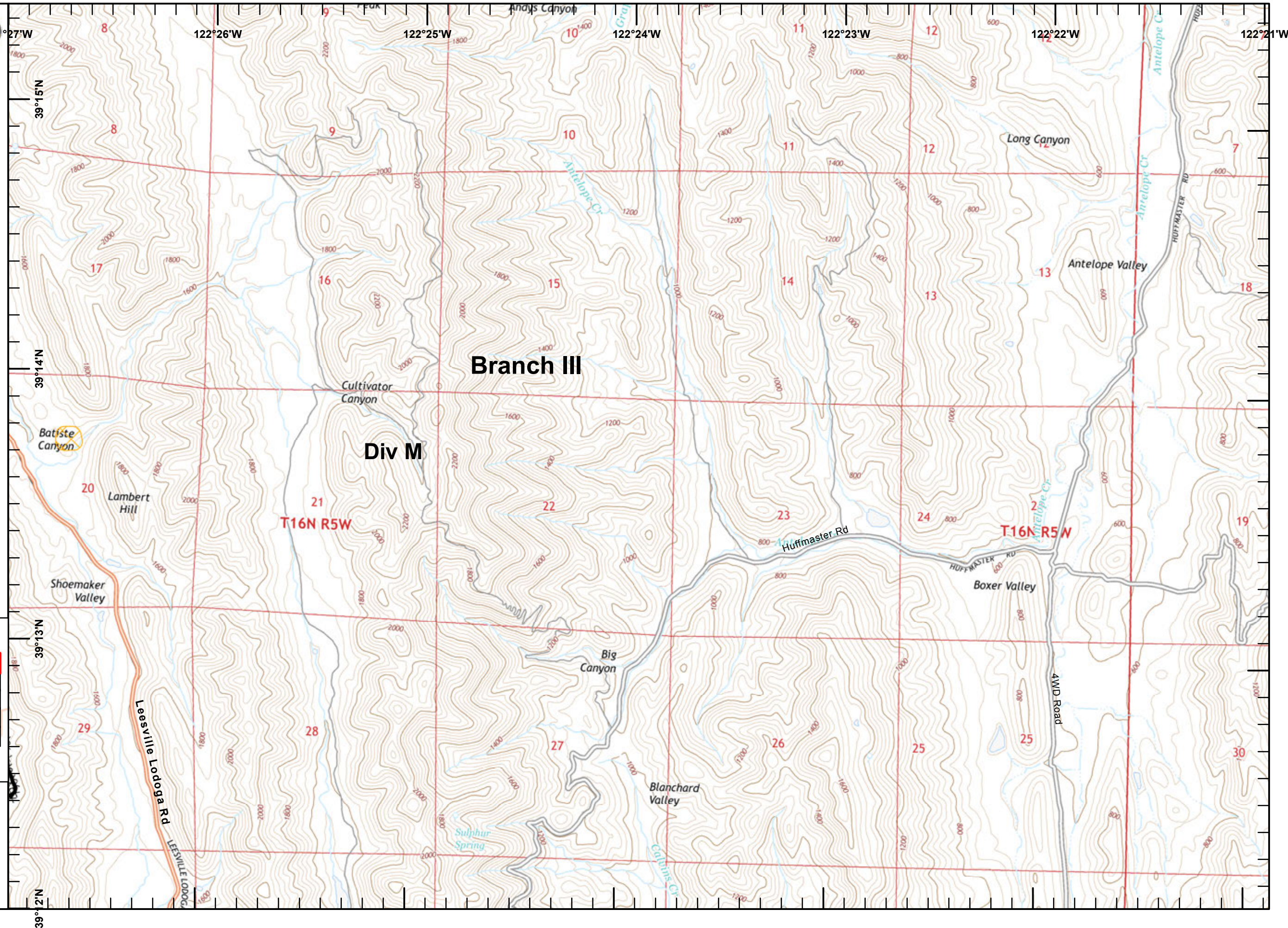
1	2	3	4	5	6
7	8	9	10	11	12
13	14	15	16	17	18
19	20	21	22	23	24
25	26	27	28	29	30



Miles  
0 0.125 0.25 0.5

1:24,000

IMT2 GIS  
8/17/2018  
23:03 hrs





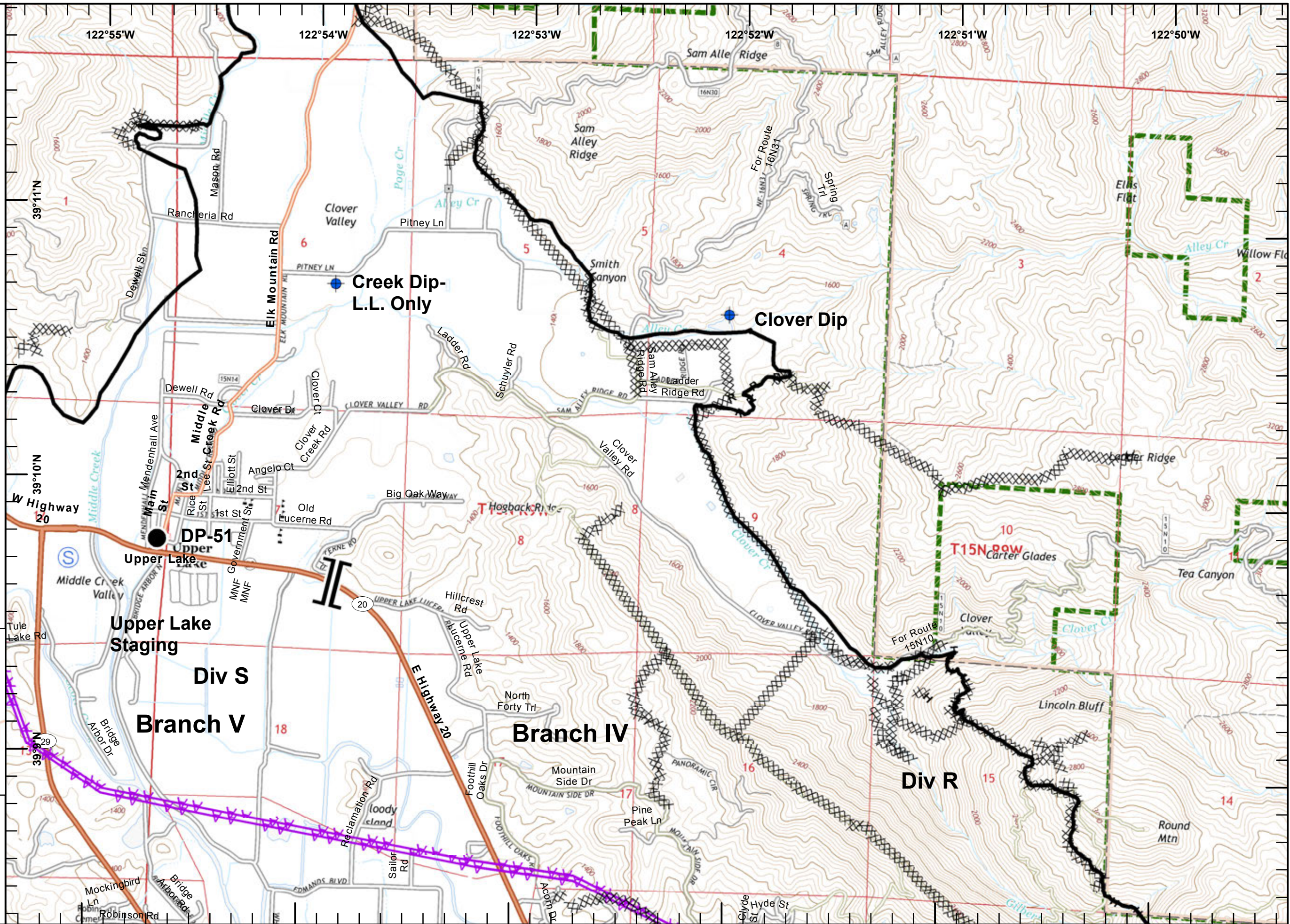
**IAP Ranch Fire**  
**Branch IV**  
**Mendocino Complex**  
**CA-MEU 008674**

0700 - 0700  
 August 17, 2018  
 Page 7 of 28

- Branch Break
- Dip Site
- Drop Point
- Staging Area
- Completed Line
- Completed Dozer Line
- Completed Hand Line
- Road as Completed Line
- Aerial Hazard
- USDA Forest Service
- Bridge

1	2	3	4	5	6
7	8	9	10	11	12
13	14	15	16	17	18
19	20	21	22	23	24
25	26	27	28	29	30

1:24,000  
 IMT2 GIS  
 8/18/2018  
 02:12 hrs







**IAP Ranch Fire**  
**Branch IV**  
**Mendocino Complex**  
**CA-MEU 008674**

0700 - 0700  
 August 18, 2018  
 Page 8 of 28

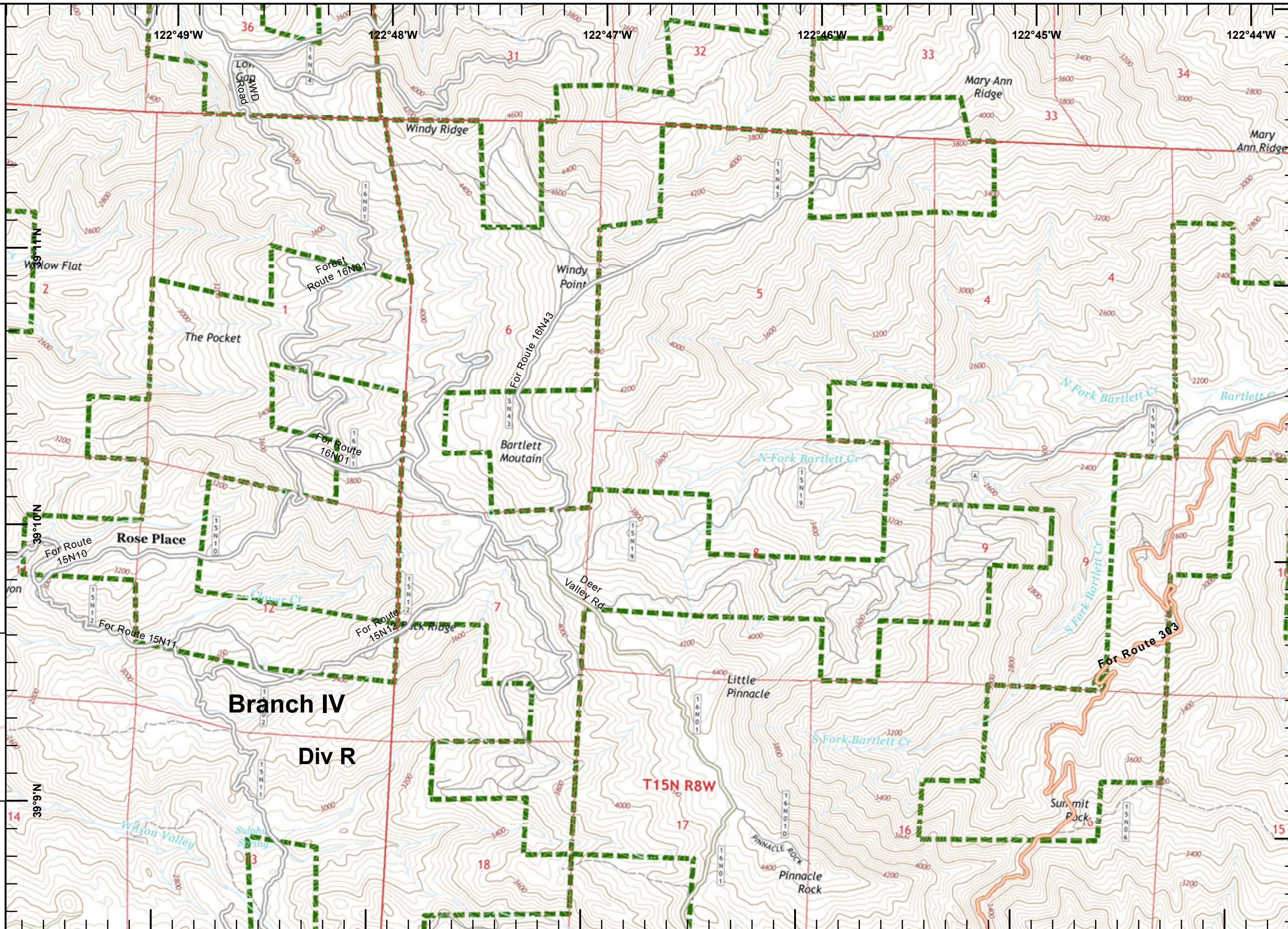
USDA Forest Service

1	2	3	4	5	6
7	8	9	10	11	12
13	14	15	16	17	18
19	20	21	22	23	24
25	26	27	28	29	30

Miles  
 0 0.125 0.25 0.5

1:24,000





IMT2 GIS  
 8/17/2018  
 23:15 hrs

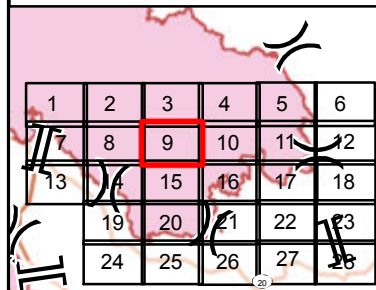





**IAP Ranch Fire**  
**Branch IV**  
**Mendocino Complex**  
**CA-MEU 008674**

0700 - 0700  
 August 18, 2018  
 Page 9 of 28

-  Pawnee (2018) Dozer Line
-  Equipment Avoidance Areas
-  USDA Forest Service
-  Bridge



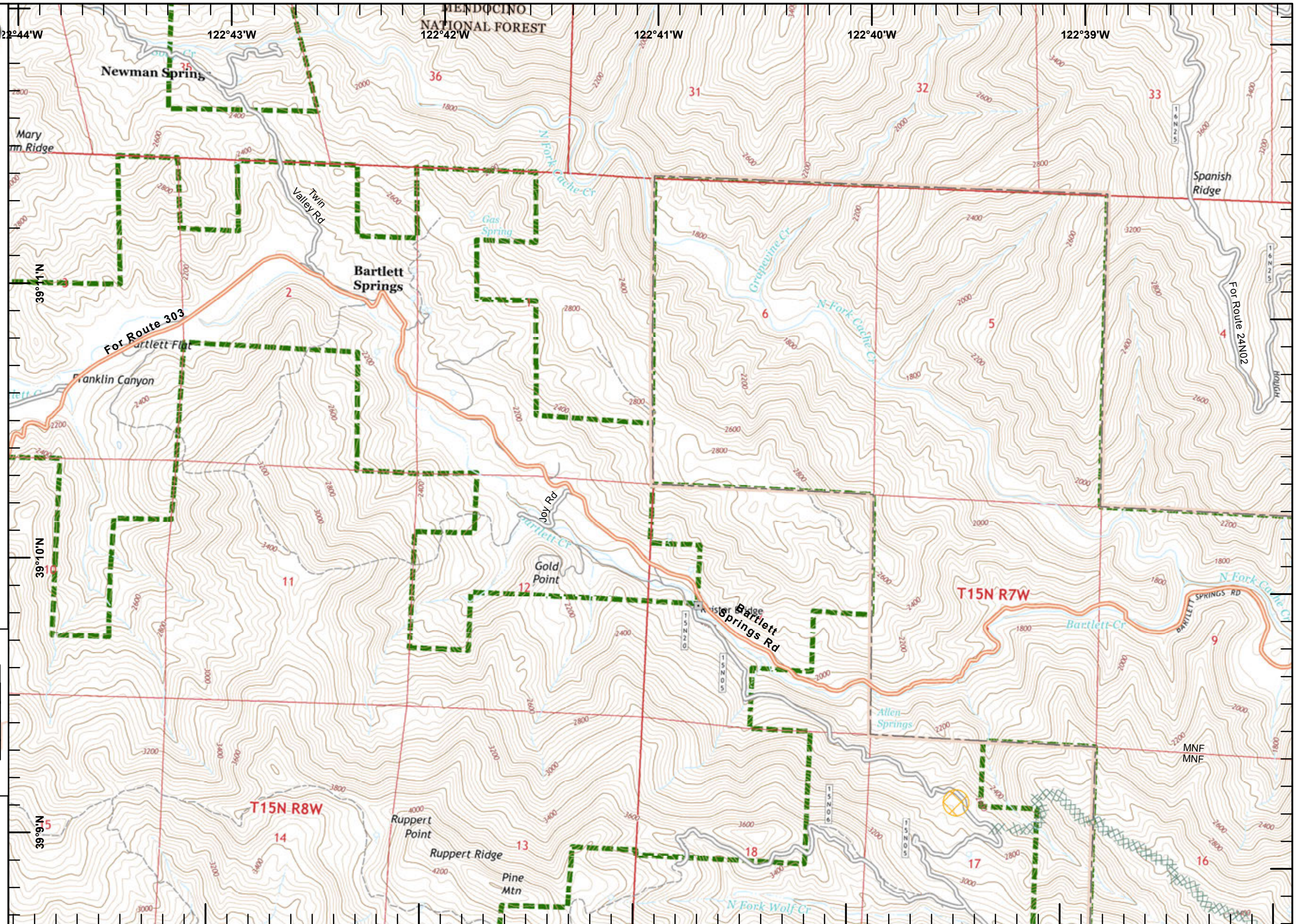
1	2	3	4	5	6
7	8	9	10	11	12
13	14	15	16	17	18
19	20	21	22	23	24
25	26	27	28	29	30



Miles  
 0 0.125 0.25 0.5





1:24,000

IMT2 GIS  
 8/17/2018  
 23:18 hrs






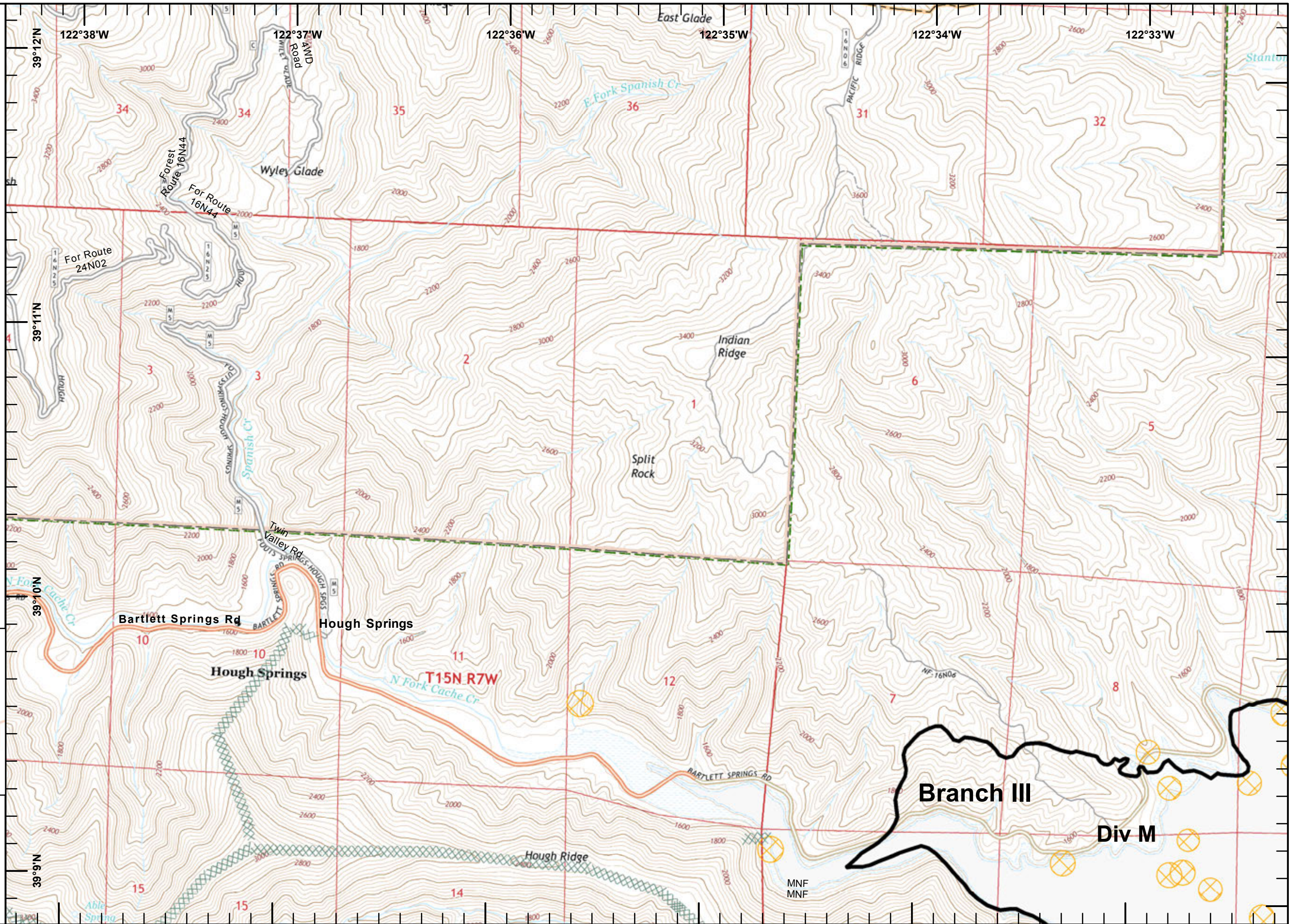
**IAP Ranch Fire**  
 Branch IV  
 Mendocino Complex  
 CA-MEU 008674  
 0700 - 0700  
 August 18, 2018  
 Page 10 of 28

-  Pawnee (2018) Dozer Line
-  Completed Line
-  Equipment Avoidance Areas
-  USDA Forest Service

1	2	3	4	5	6
7	8	9	10	11	12
13	14	15	16	17	18
19	20	21	22	23	24
25	26	27	28	29	30










Miles  
 0 0.125 0.25 0.5  
 1:24,000  
 IMT2 GIS  
 8/17/2018  
 23:21 hrs



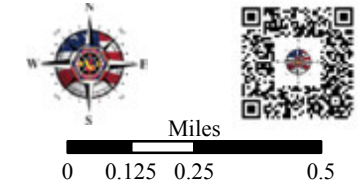


**IAP Ranch Fire**  
**Branch IV**  
**Mendocino Complex**  
**CA-MEU 008674**  
 0700 - 0700  
 August 18, 2018  
 Page 11 of 28

-  Drop Point
-  Completed Line
-  Completed Dozer Line
-  Equipment Avoidance Areas
-  USDA Forest Service
-  Aerial Hazard



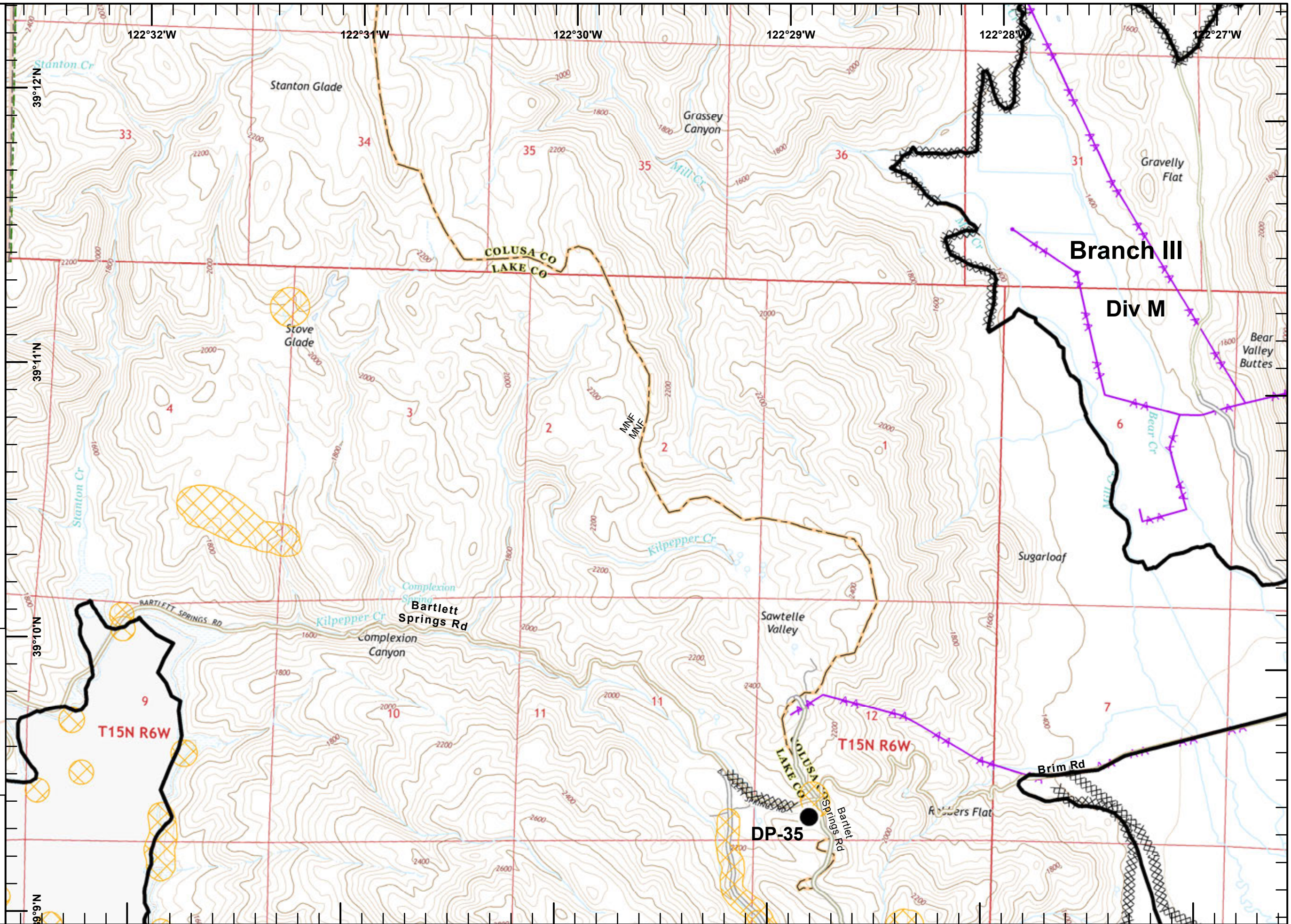
1	2	3	4	5	6
7	8	9	10	11	12
13	14	15	16	17	18
19	20	21	22	23	24
25	26	27	28	29	30



Miles  
0 0.125 0.25 0.5

1:24,000

IMT2 GIS  
8/17/2018  
23:24 hrs



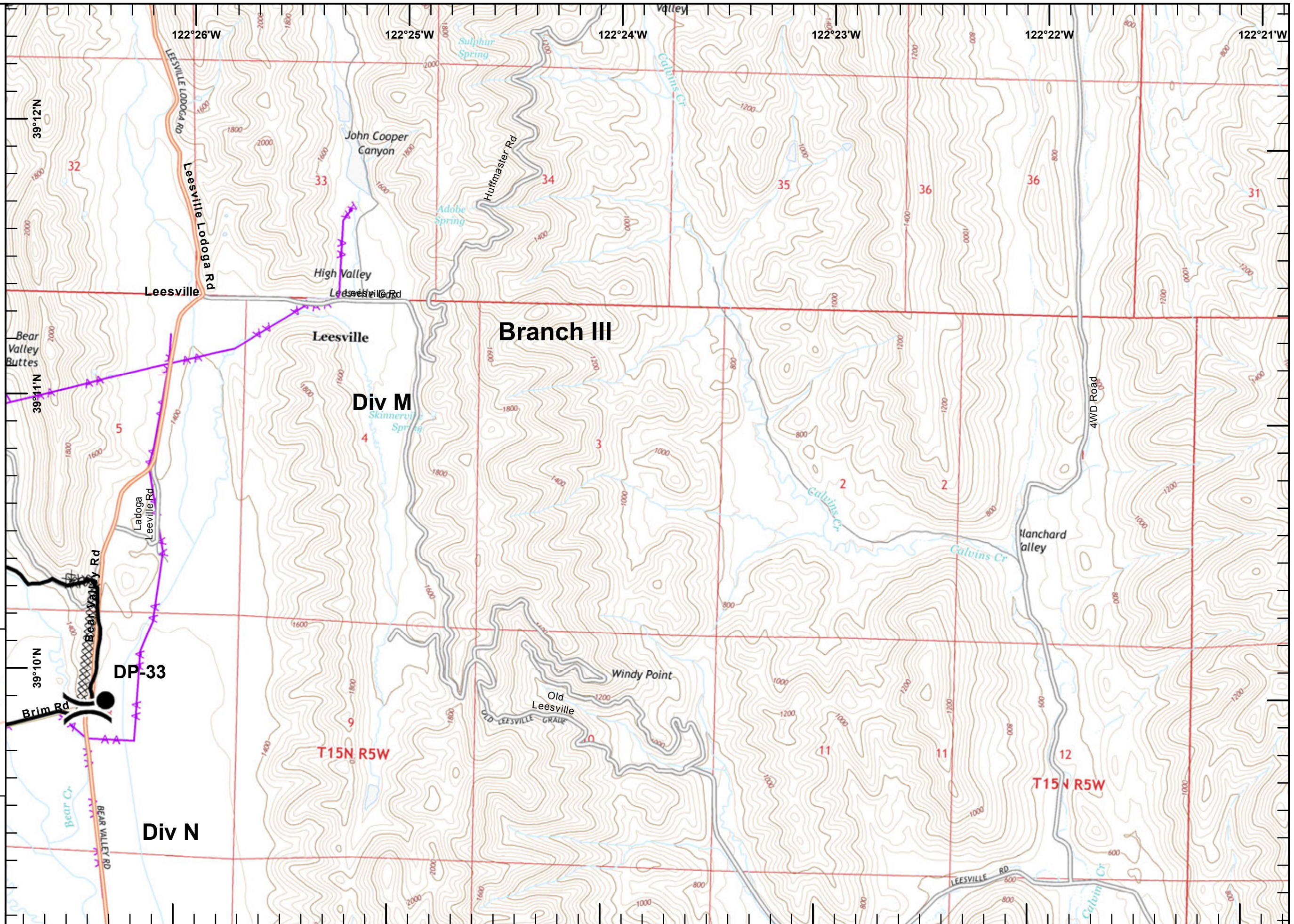


**IAP Ranch Fire**  
 Branch IV  
 Mendocino Complex  
 CA-MEU 008674  
 0700 - 0700  
 August 18, 2018  
 Page 12 of 28

- Division Break
- Drop Point
- Completed Line
- Completed Dozer Line
- Aerial Hazard

1	2	3	4	5	6
7	8	9	10	11	12
13	14	15	16	17	18
19	20	21	22	23	24
25	26	27	28	29	30







Miles  
 0 0.125 0.25 0.5  
 1:24,000  
 IMT2 GIS  
 8/17/2018  
 23:26 hrs






**IAP Ranch Fire**  
**Branch IV**  
**Mendocino Complex**  
**CA-MEU 008674**

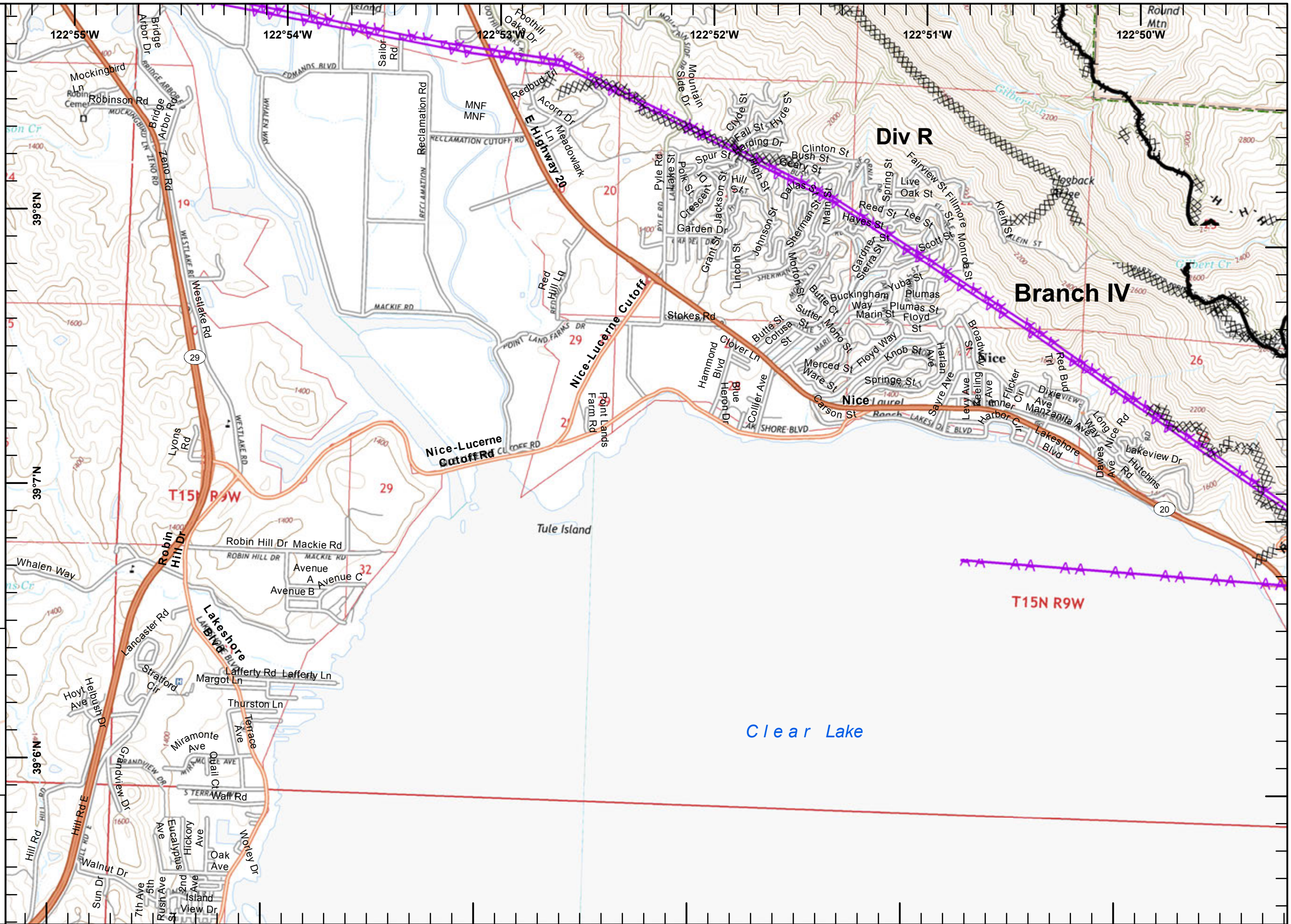
0700 - 0700  
 August 18, 2018  
 Page 13 of 28

-  Completed Line
-  Completed Dozer Line
-  Completed Hand Line
-  Road as Completed Line
-  Aerial Hazard
-  USDA Forest Service

1	2	3	4	5	6
7	8	9	10	11	12
13	14	15	16	17	18
19	20	21	22	23	24
25	26	27	28	29	30



Miles  
 0 0.125 0.25 0.5  
**1:24,000**  
 IMT2 GIS  
 8/17/2018  
 23:37 hrs





**IAP Ranch Fire**  
**Branch IV**  
**Mendocino Complex**  
**CA-MEU 008674**

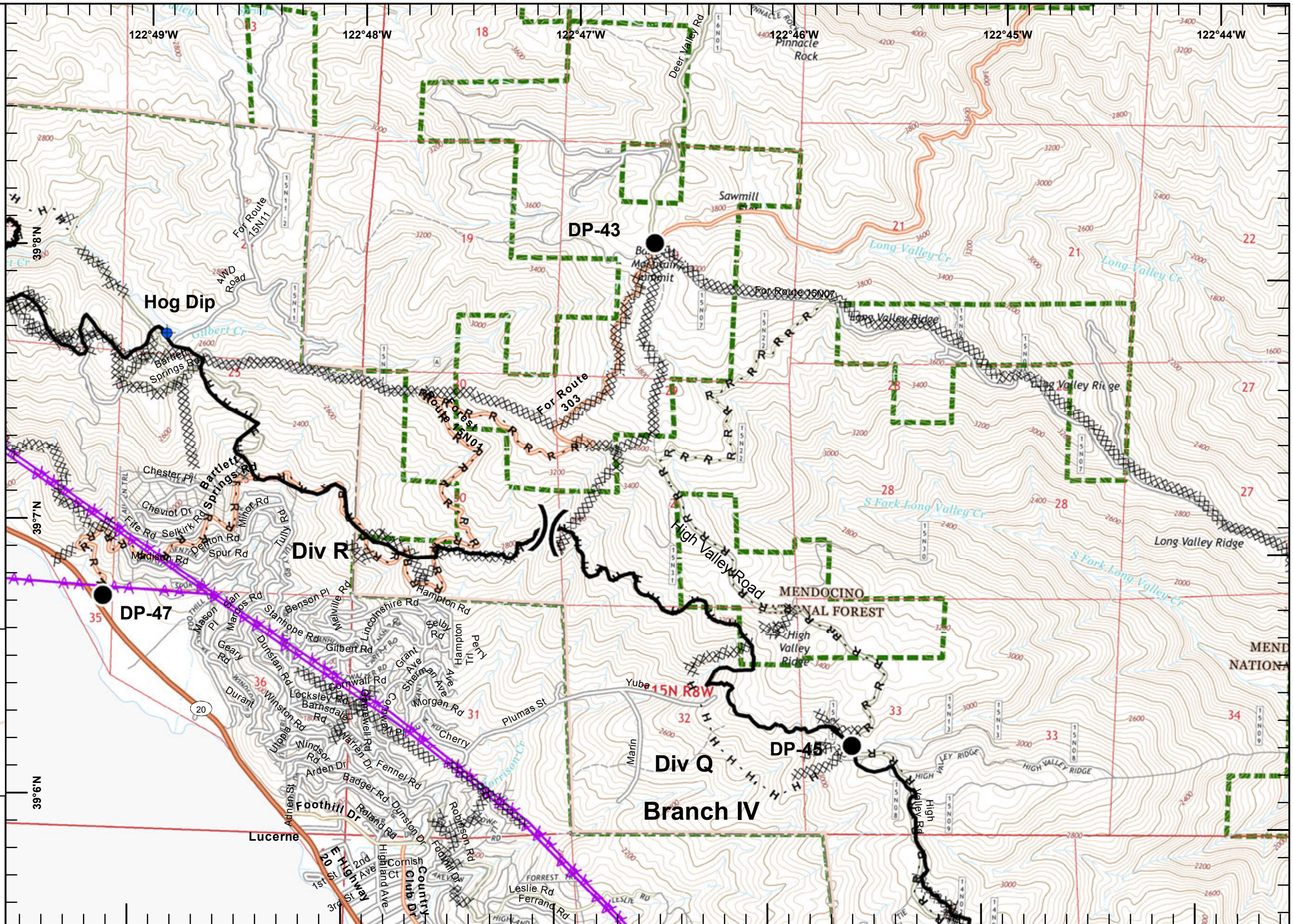
0700 - 0700  
 August 18, 2018  
 Page 14 of 28

- Division Break
- Dip Site
- Drop Point
- Completed Line
- Completed Dozer Line
- Completed Hand Line
- Road as Completed Line
- Aerial Hazard
- USDA Forest Service

1	2	3	4	5	6
7	8	9	10	11	12
13	14	15	16	17	18
19	20	21	22	23	24
25	26	27	28	29	30

Miles  
 0 0.125 0.25 0.5






1:24,000  
 IMT2 GIS  
 8/17/2018  
 23:44 hrs





**IAP Ranch Fire**  
**Branch IV**  
**Mendocino Complex**  
**CA-MEU 008674**

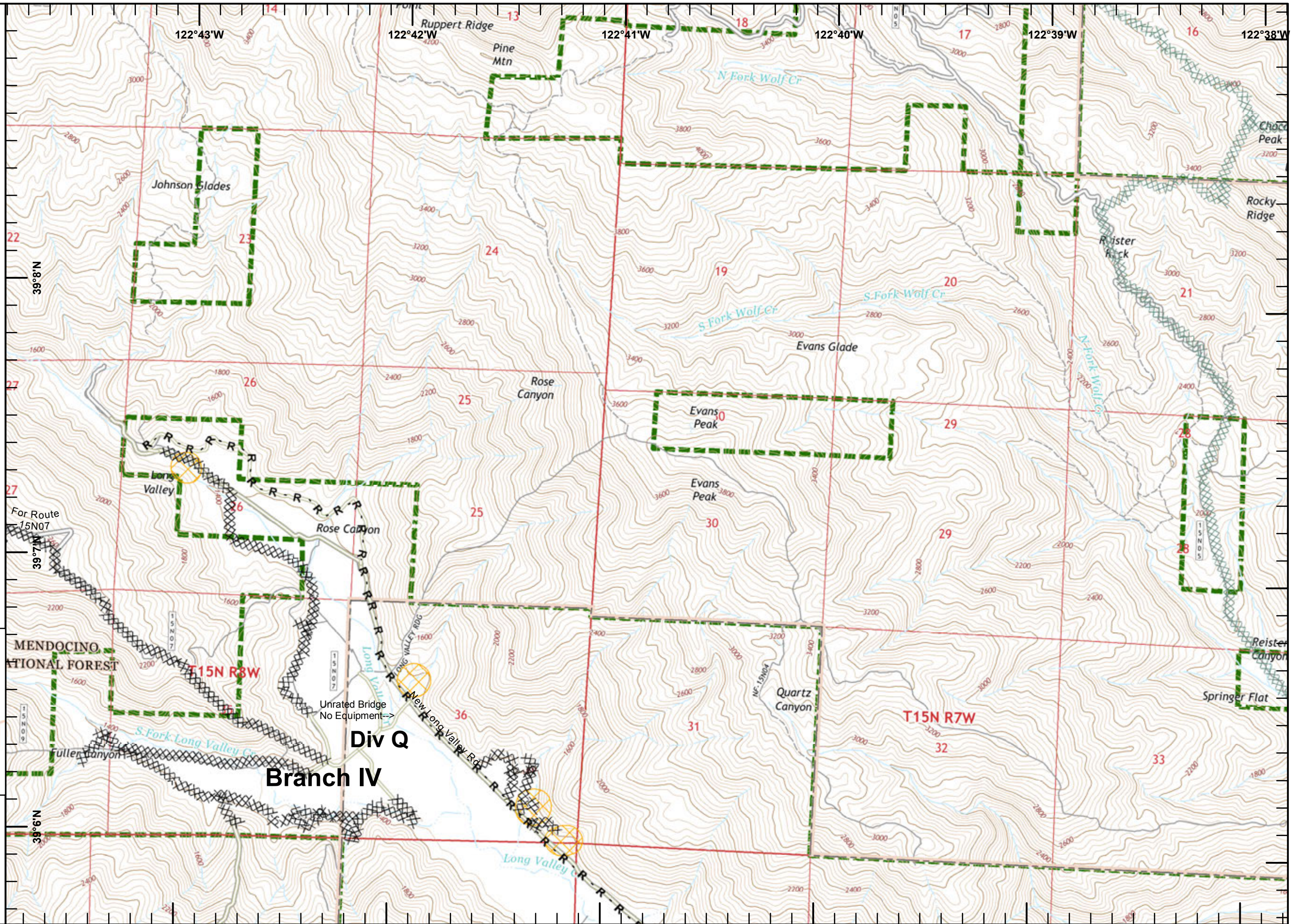
0700 - 0700  
 August 18, 2018  
 Page 15 of 28

-  Pawnee (2018) Dozer Line
-  Completed Dozer Line
-  R - R - Road as Completed Line
-  Equipment Avoidance Areas
-  USDA Forest Service

1	2	3	4	5	6
7	8	9	10	11	12
13	14	15	16	17	18
19	20	21	22	23	24
25	26	27	28	29	30



Miles  
 0 0.125 0.25 0.5  
**1:24,000**  
 IMT2 GIS  
 8/17/2018  
 23:49 hrs



**Div Q**  
**Branch IV**






Unrated Bridge  
 No Equipment ->

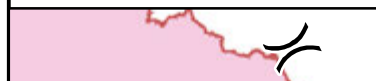





**IAP Ranch Fire**  
**Branch IV**  
**Mendocino Complex**  
**CA-MEU 008674**

0700 - 0700  
 August 18, 2018  
 Page 16 of 28

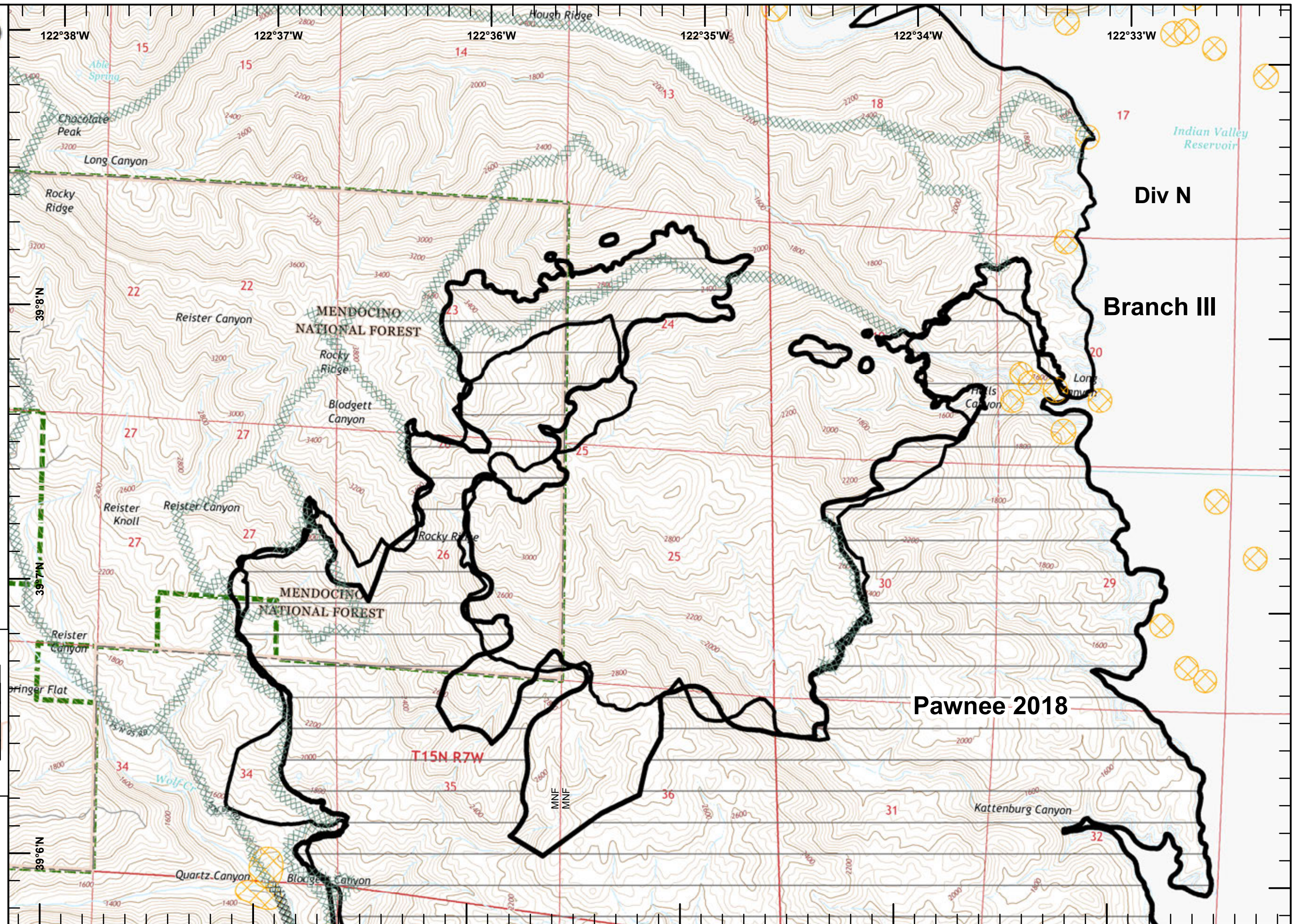
-  Pawnee (2018) Dozer Line
-  Completed Line
-  Completed Dozer Line
-  Equipment Avoidance Areas
-  USDA Forest Service



1	2	3	4	5	6
7	8	9	10	11	12
13	14	15	16	17	18
19	20	21	22	23	24
25	26	27	28	29	30



Miles  
 0 0.125 0.25 0.5  
**1:24,000**  
 IMT2 GIS  
 8/17/2018  
 23:51 hrs





**IAP Ranch Fire**  
**Branch IV**  
**Mendocino Complex**  
**CA-MEU 008674**

0700 - 0700  
 August 18, 2018  
 Page 17 of 28

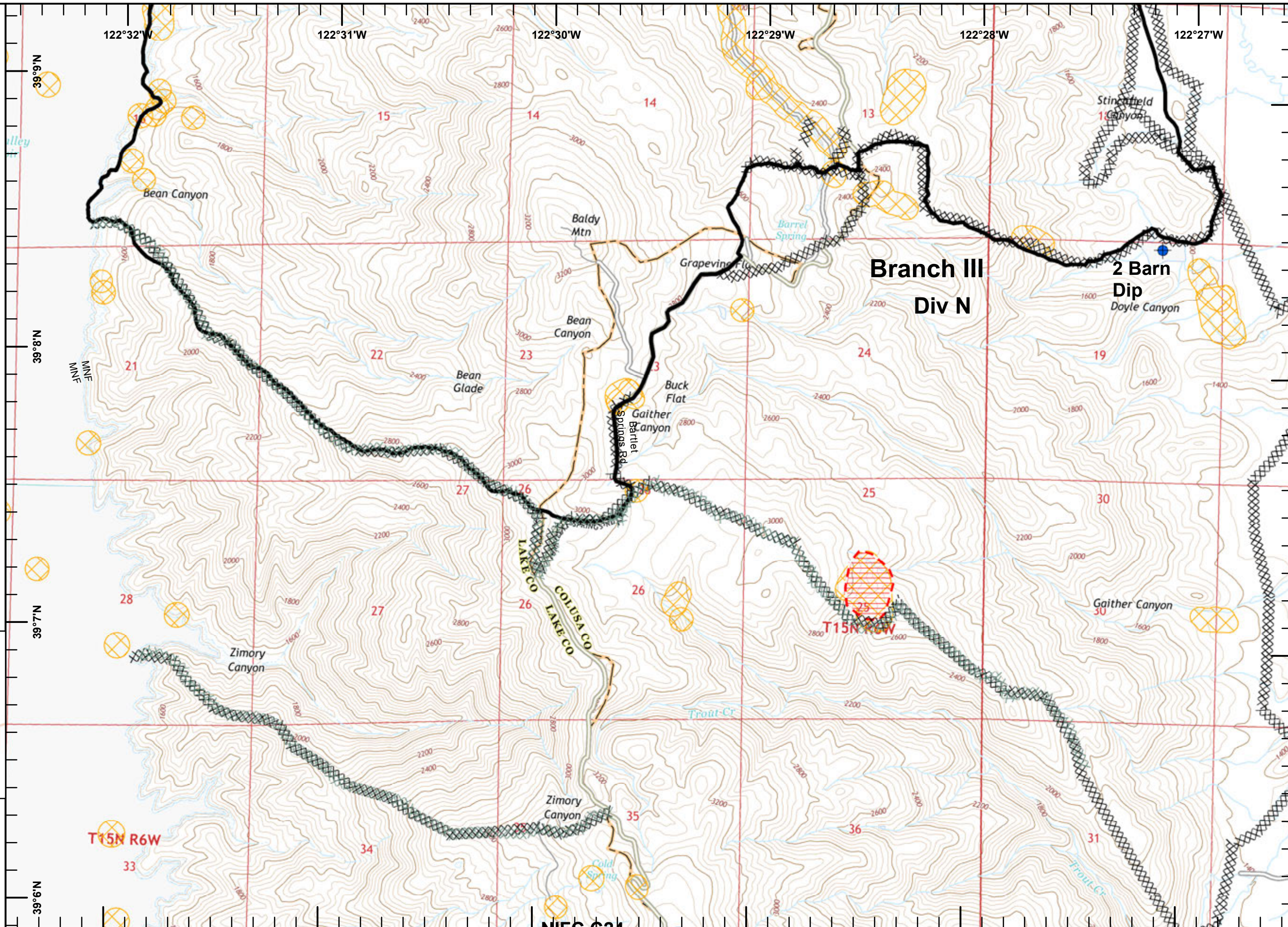
- Pawnee (2018) Dozer Line
- Dip Site
- Repeater
- Completed Line
- Completed Dozer Line
- Equipment Avoidance Areas
- Life Hazard Zone

1	2	3	4	5	6
7	8	9	10	11	12
13	14	15	16	17	18
19	20	21	22	23	24
25	26	27	28	29	30

Miles  
 0 0.125 0.25 0.5

**1:24,000**

IMT2 GIS  
 8/17/2018  
 23:54 hrs





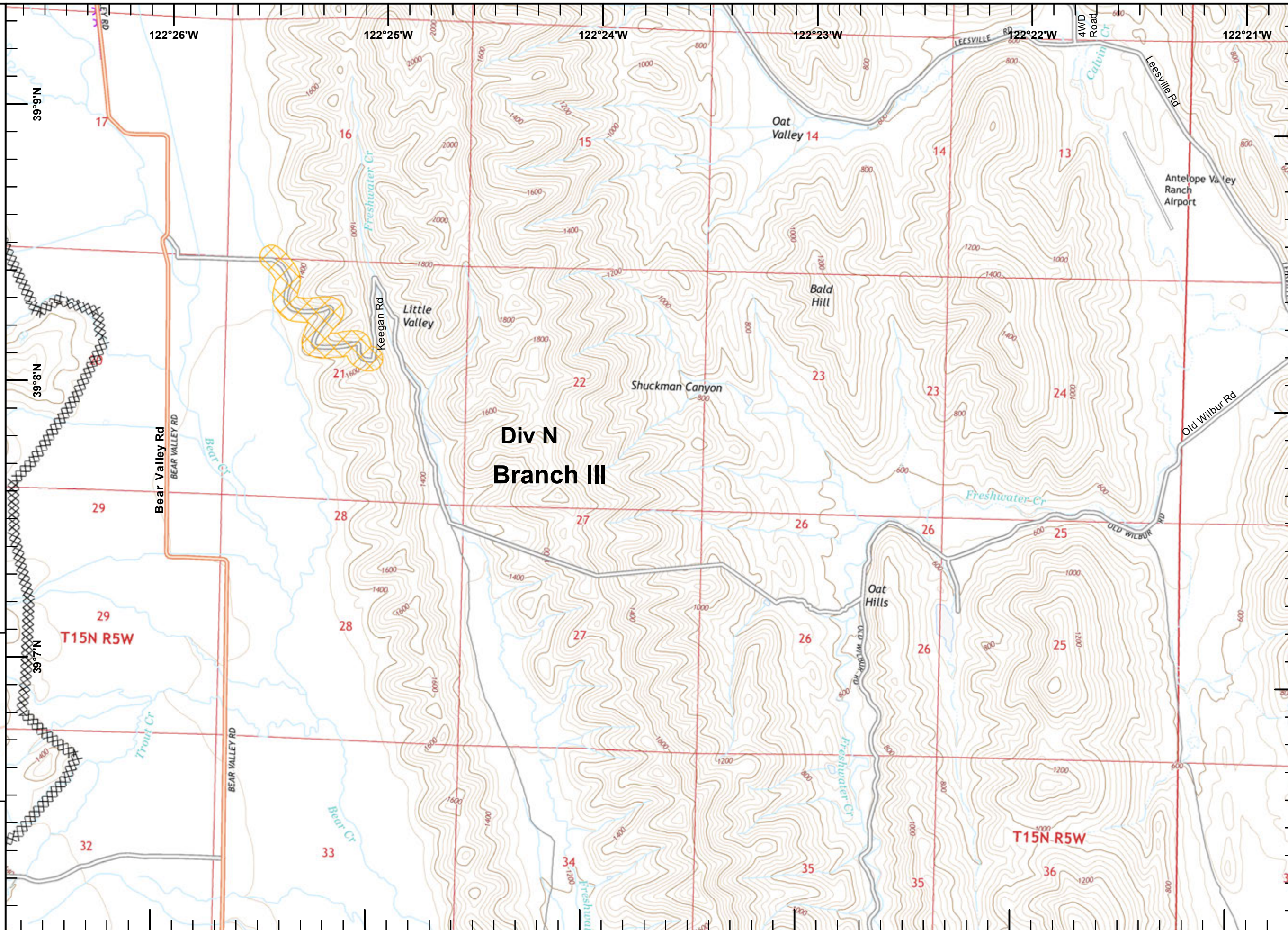
**IAP Ranch Fire**  
**Branch IV**  
**Mendocino Complex**  
**CA-MEU 008674**

0700 - 0700  
 August 18, 2018  
 Page 18 of 28

- XXXXX Completed Dozer Line
- Equipment Avoidance Areas
- AA Aerial Hazard

1	2	3	4	5	6
7	8	9	10	11	12
13	14	15	16	17	18
19	20	21	22	23	24
25	26	27	28	29	30

Miles  
 0 0.125 0.25 0.5  
**1:24,000**  
 IMT2 GIS  
 8/17/2018  
 23:56 hrs



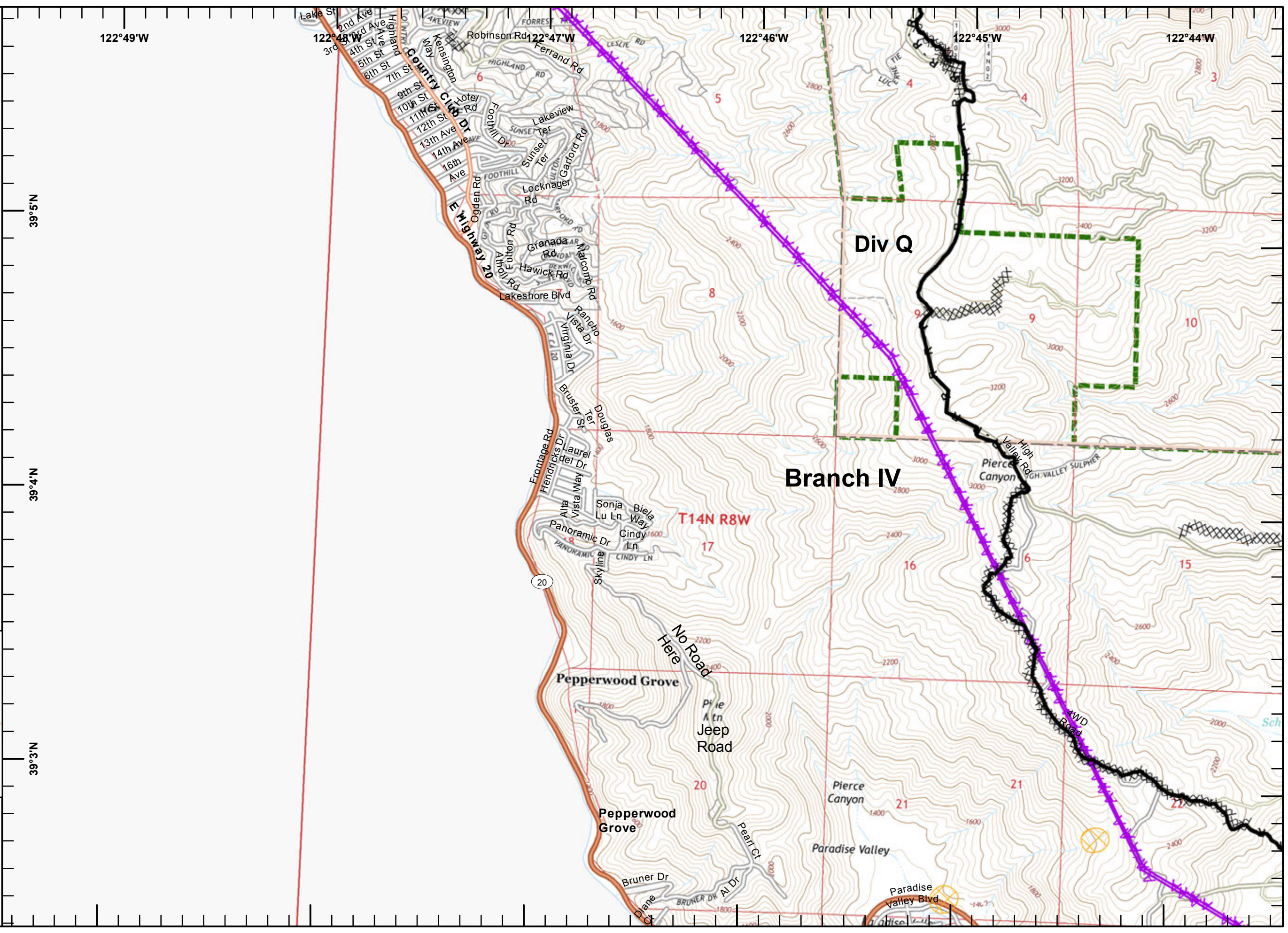


**IAP Ranch Fire**  
**Branch IV**  
**Mendocino Complex**  
**CA-MEU 008674**  
 0700 - 0700  
 August 18, 2018  
 Page 19 of 28

- Completed Line
- Completed Dozer Line
- Road as Completed Line
- Equipment Avoidance Areas
- Aerial Hazard
- USDA Forest Service

1	2	3	4	5	6
7	8	9	10	11	12
13	14	15	16	17	18
19	20	21	22	23	24
25	26	27	28	29	30

Miles  
 0 0.125 0.25 0.5  
 1:24,000  
 IMT2 GIS  
 8/18/2018  
 00:02 hrs







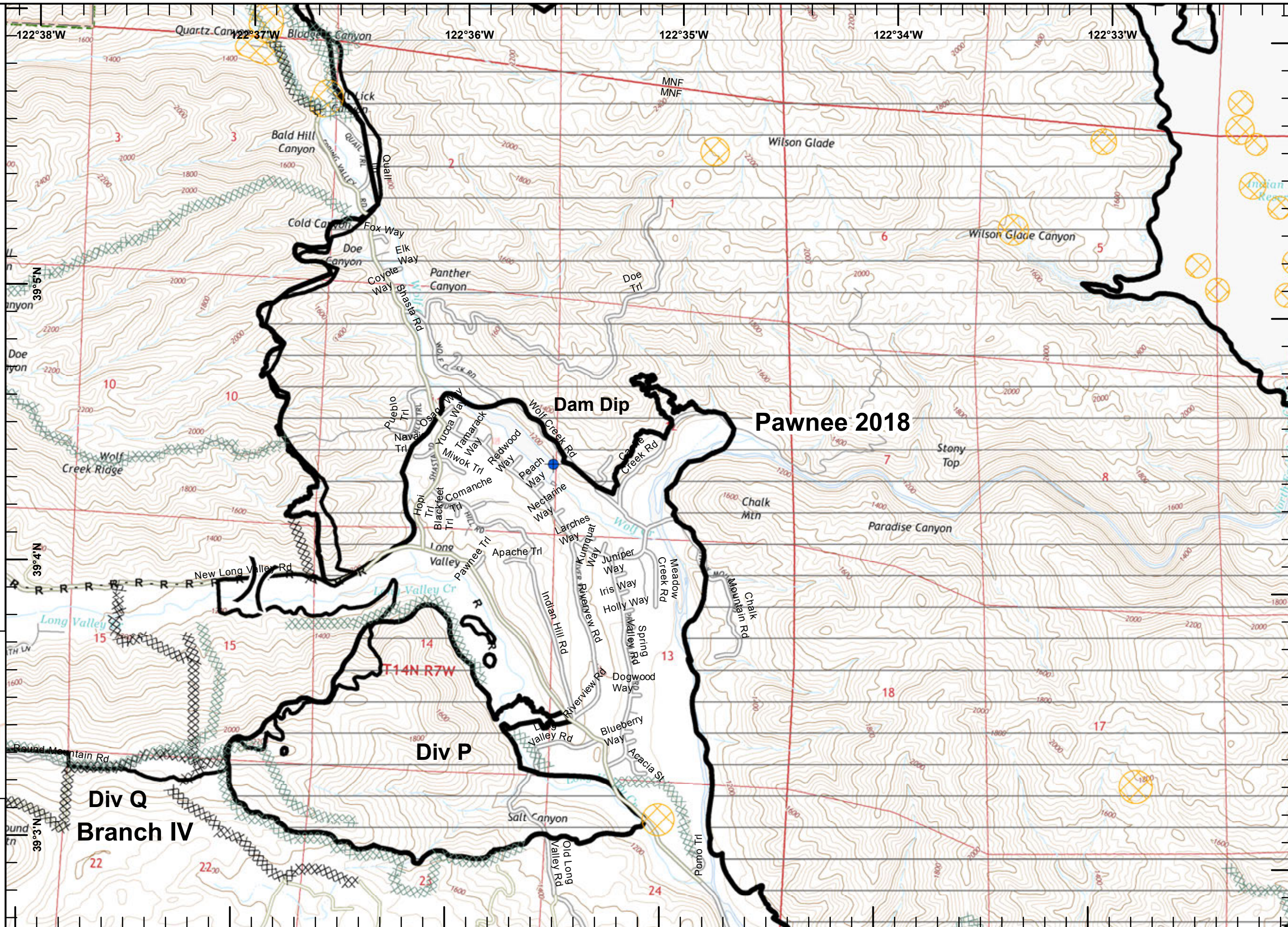
**IAP Ranch Fire**  
**Branch IV**  
**Mendocino Complex**  
**CA-MEU 008674**

0700 - 0700  
 August 18, 2018  
 Page 21 of 28

- Pawnee (2018) Dozer Line
- Division Break
- Dip Site
- Completed Line
- Completed Dozer Line
- Road as Completed Line
- Equipment Avoidance Areas
- USDA Forest Service








1	2	3	4	5	6
7	8	9	10	11	12
13	14	15	16	17	18
19	20	21	22	23	24
25	26	27	28	29	30


Miles  
 0 0.125 0.25 0.5  
 1:24,000  
 IMT2 GIS  
 8/18/2018  
 00:14 hrs






**IAP Ranch Fire**  
 Branch IV  
 Mendocino Complex  
 CA-MEU 008674  
 0700 - 0700  
 August 18, 2018  
 Page 22 of 28

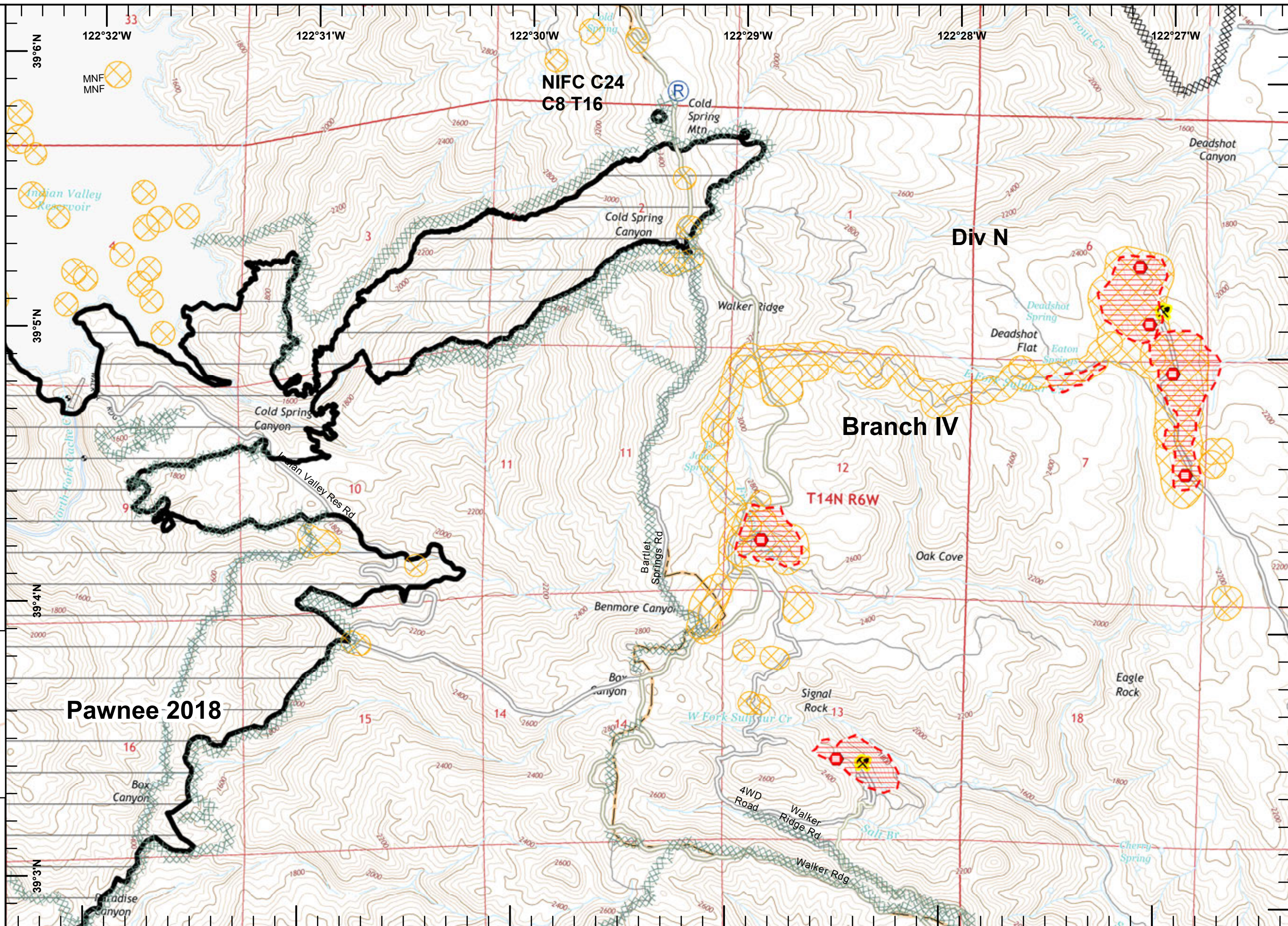
-  Pawnee (2018) Dozer Line
-  Repeater
-  Completed Dozer Line
-  Equipment Avoidance Areas
-  Life Hazard
-  Life Hazard Zone
-  Mercury Mines



1	2	3	4	5	6
7	8	9	10	11	12
13	14	15	16	17	18
19	20	21	22	23	24
25	26	27	28	29	30



Miles  
 0 0.125 0.25 0.5  
 1:24,000  
 IMT2 GIS  
 8/18/2018  
 00:18 hrs





**IAP Ranch Fire**  
**Branch IV**  
**Mendocino Complex**  
**CA-MEU 008674**

0700 - 0700  
 August 18, 2018  
 Page 23 of 28

**||** Branch Break

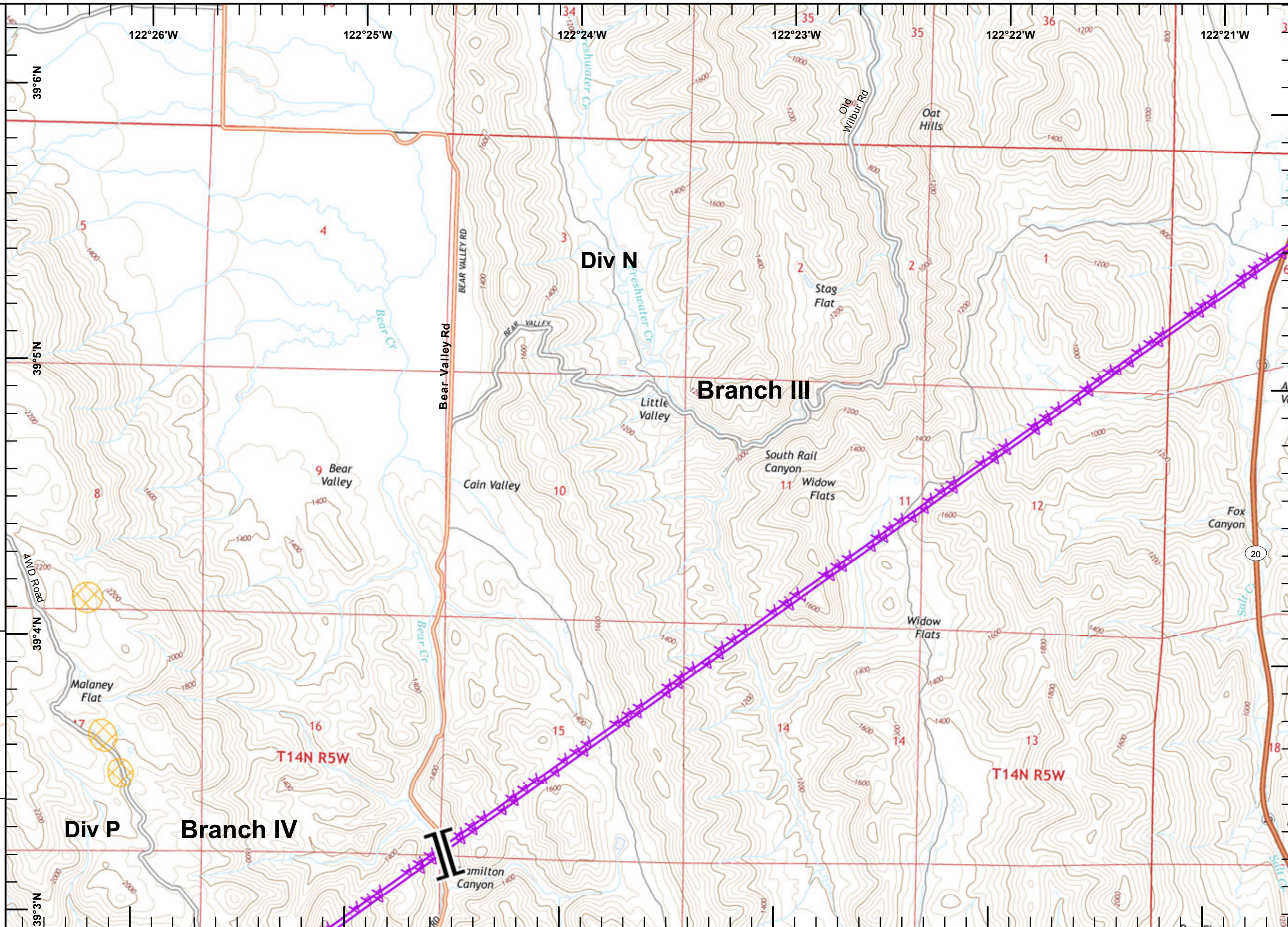
Equipment Avoidance Areas

Aerial Hazard

1	2	3	4	5	6
7	8	9	10	11	12
13	14	15	16	17	18
19	20	21	22	23	24
25	26	27	28	29	30

Miles  
 0 0.125 0.25 0.5

1:24,000  
 IMT2 GIS  
 8/18/2018  
 00:20 hrs







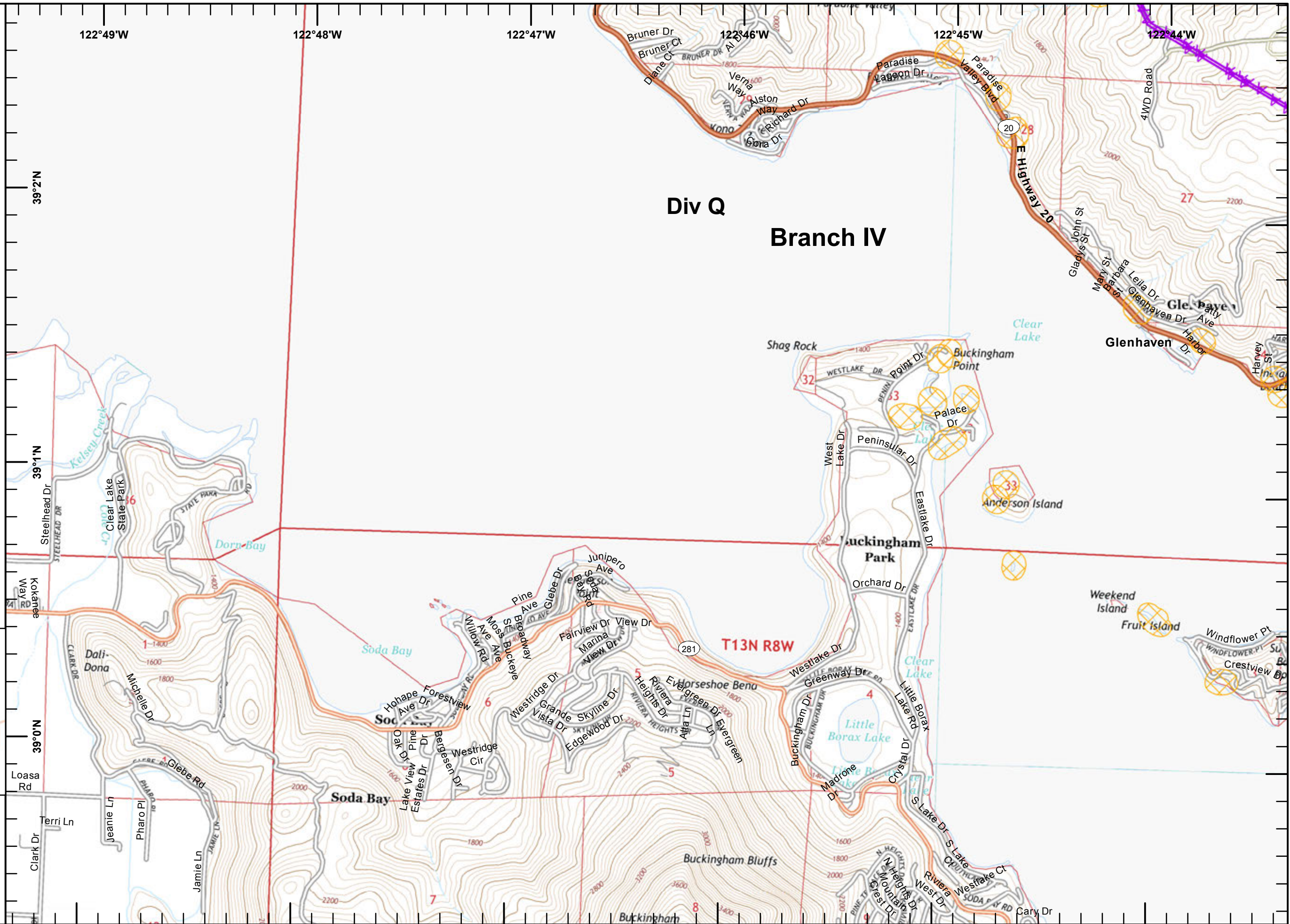
**IAP Ranch Fire**  
**Branch IV**  
**Mendocino Complex**  
**CA-MEU 008674**

0700 - 0700  
 August 18, 2018  
 Page 24 of 28

Equipment Avoidance Areas  
 Aerial Hazard

1	2	3	4	5	6
7	8	9	10	11	12
13	14	15	16	17	18
19	20	21	22	23	24
25	26	27	28	29	30

1:24,000  
 IMT2 GIS  
 8/18/2018  
 00:24 hrs





**IAP Ranch Fire**  
**Branch IV**  
**Mendocino Complex**  
**CA-MEU 008674**

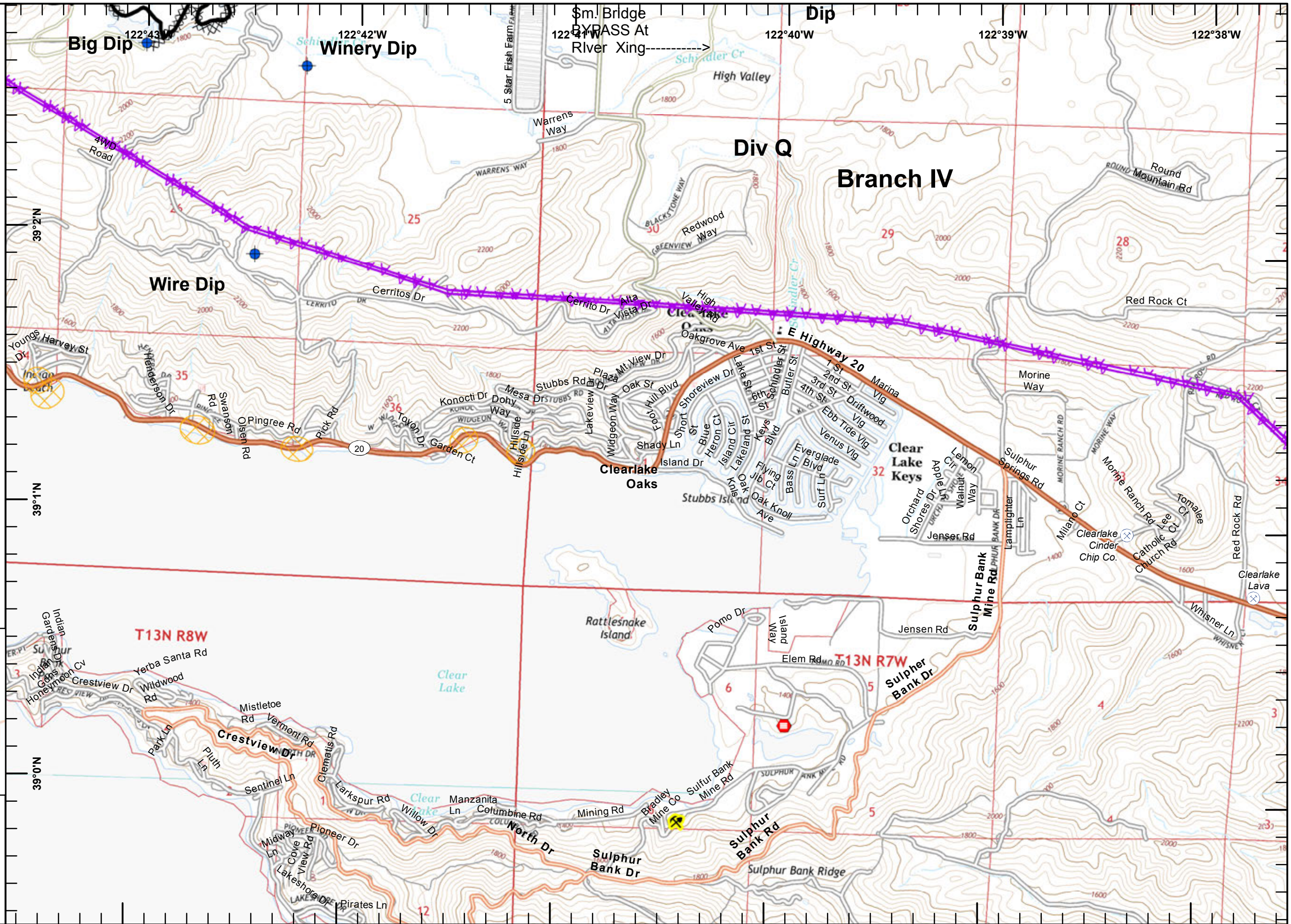
0700 - 0700  
 August 18, 2018  
 Page 25 of 28

- Dip Site
- Completed Line
- Completed Dozer Line
- Equipment Avoidance Areas
- Aerial Hazard
- Life Hazard
- Mercury Mines

1	2	3	4	5	6
7	8	9	10	11	12
13	14	15	16	17	18
19	20	21	22	23	24
25	26	27	28	29	30

Miles  
 0 0.125 0.25 0.5

1:24,000  
 IMT2 GIS  
 8/18/2018  
 00:31 hrs



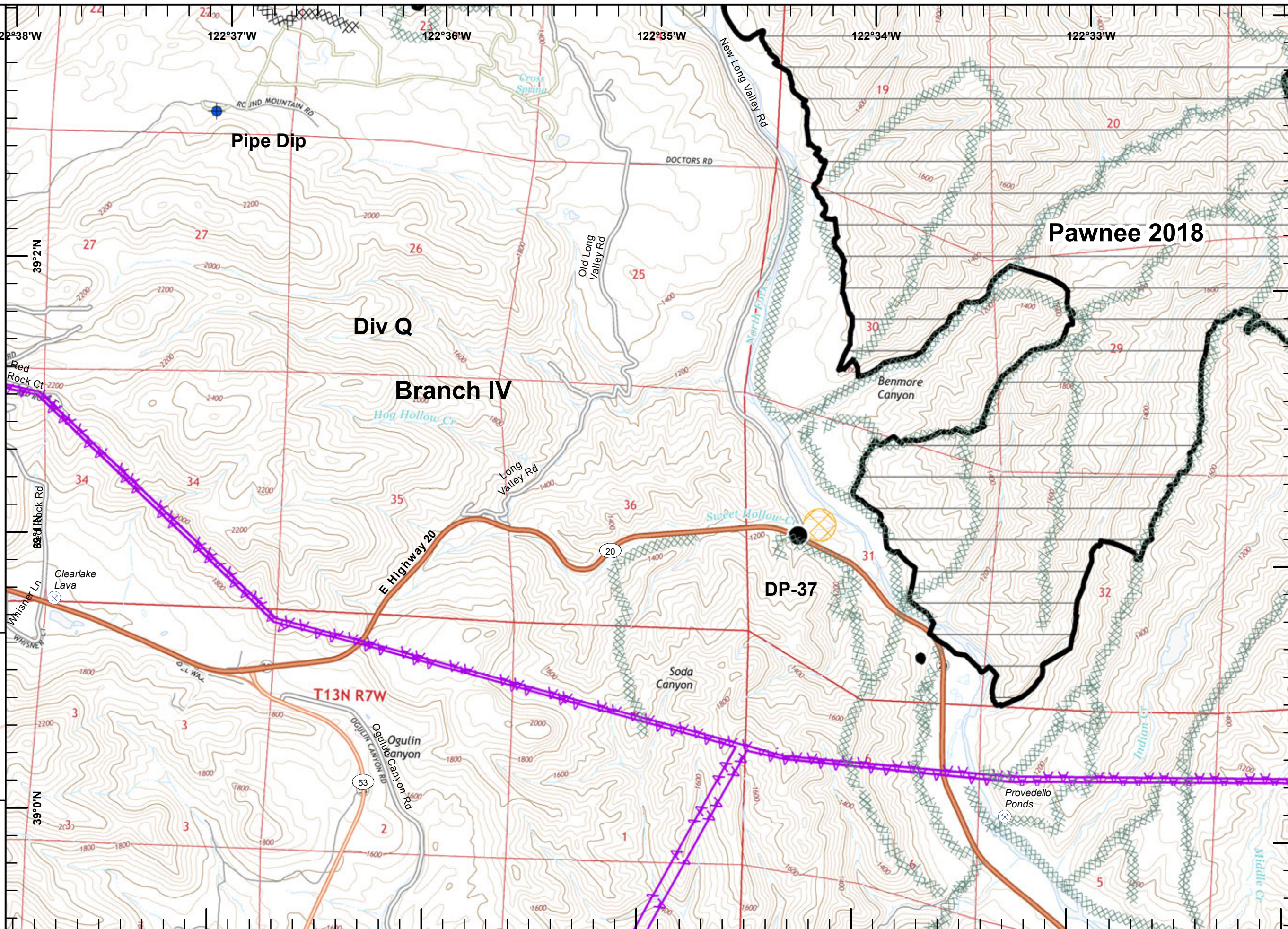


**IAP Ranch Fire**  
 Branch IV  
 Mendocino Complex  
 CA-MEU 008674  
 0700 - 0700  
 August 18, 2018  
 Page 26 of 28

- Pawnee (2018) Dozer Line
- Dip Site
- Drop Point
- Completed Dozer Line
- Equipment Avoidance Areas
- Aerial Hazard

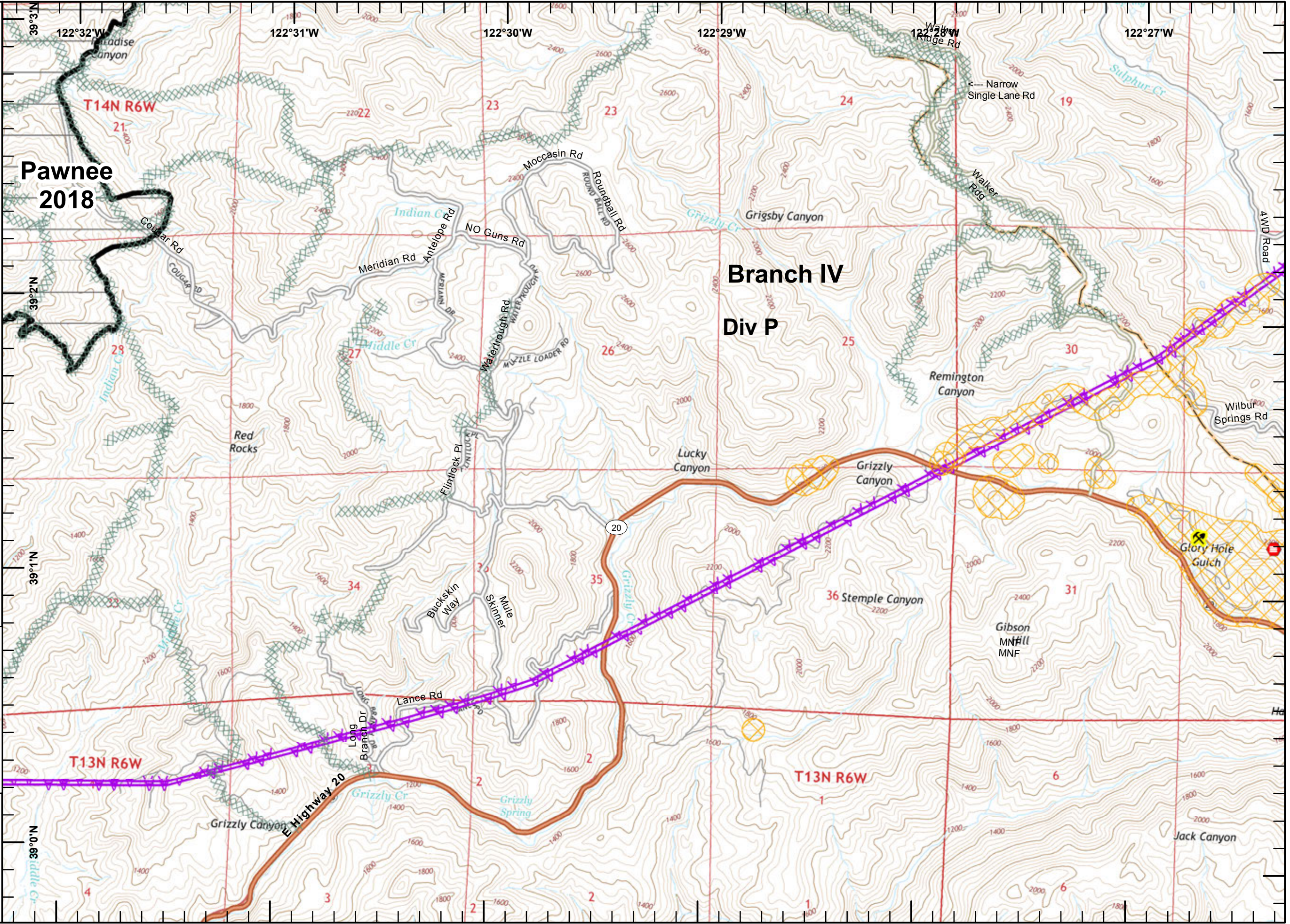
1	2	3	4	5	6
7	8	9	10	11	12
13	14	15	16	17	18
19	20	21	22	23	24
25	26	27	28	29	30

Miles  
 0 0.125 0.25 0.5  
 1:24,000  
 IMT2 GIS  
 8/18/2018  
 00:37 hrs





**IAP Ranch Fire**  
 Branch IV  
 Mendocino Complex  
 CA-MEU 008674  
 0700 - 0700  
 August 18, 2018  
 Page 27 of 28



-  Pawnee (2018) Dozer Line
-  Equipment Avoidance Areas
-  Aerial Hazard
-  Life Hazard
-  Mercury Mines

1	2	3	4	5	6
7	8	9	10	11	12
13	14	15	16	17	18
19	20	21	22	23	24
25	26	27	28	29	30

Scale: 0 0.125 0.25 0.5 Miles

1:24,000

IMT2 GIS  
8/18/2018  
00:40 hrs



**IAP Ranch Fire**  
 Branch IV  
 Mendocino Complex  
 CA-MEU 008674  
 0700 - 0700  
 August 18, 2018  
 Page 28 of 28

**[[** Branch Break

Equipment Avoidance Areas

Aerial Hazard

Life Hazard

Mercury Mines

1	2	3	4	5	6
7	8	9	10	11	12
13	14	15	16	17	18
19	20	21	22	23	24
25	26	27	28	29	30

Miles  
 0 0.125 0.25 0.5  
**1:24,000**  
 IMT2 GIS  
 8/18/2018  
 00:41 hrs

