



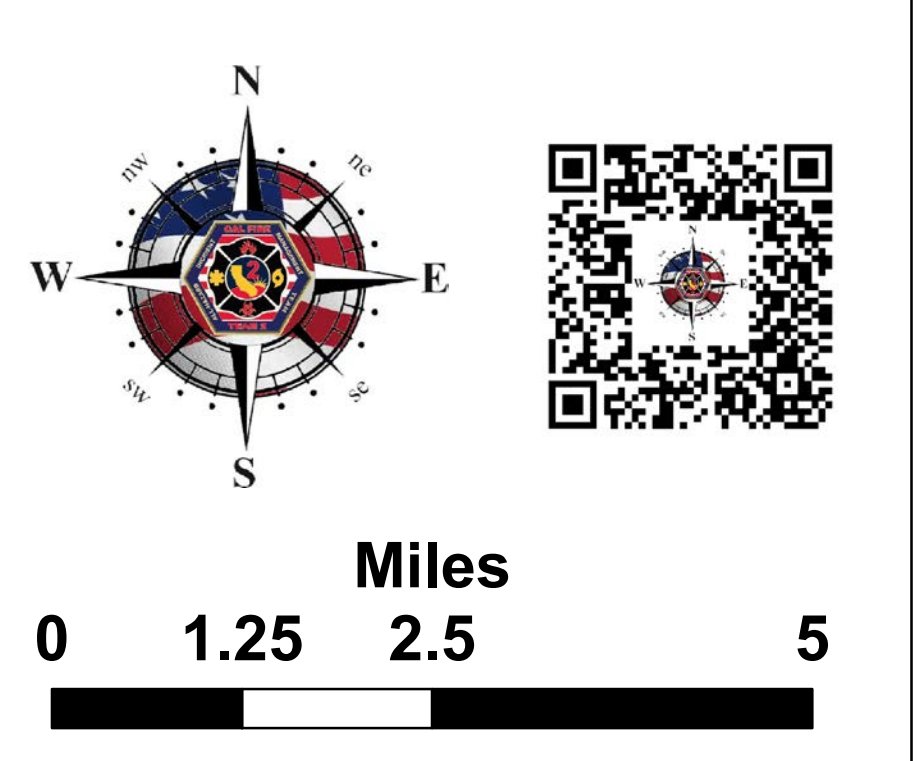
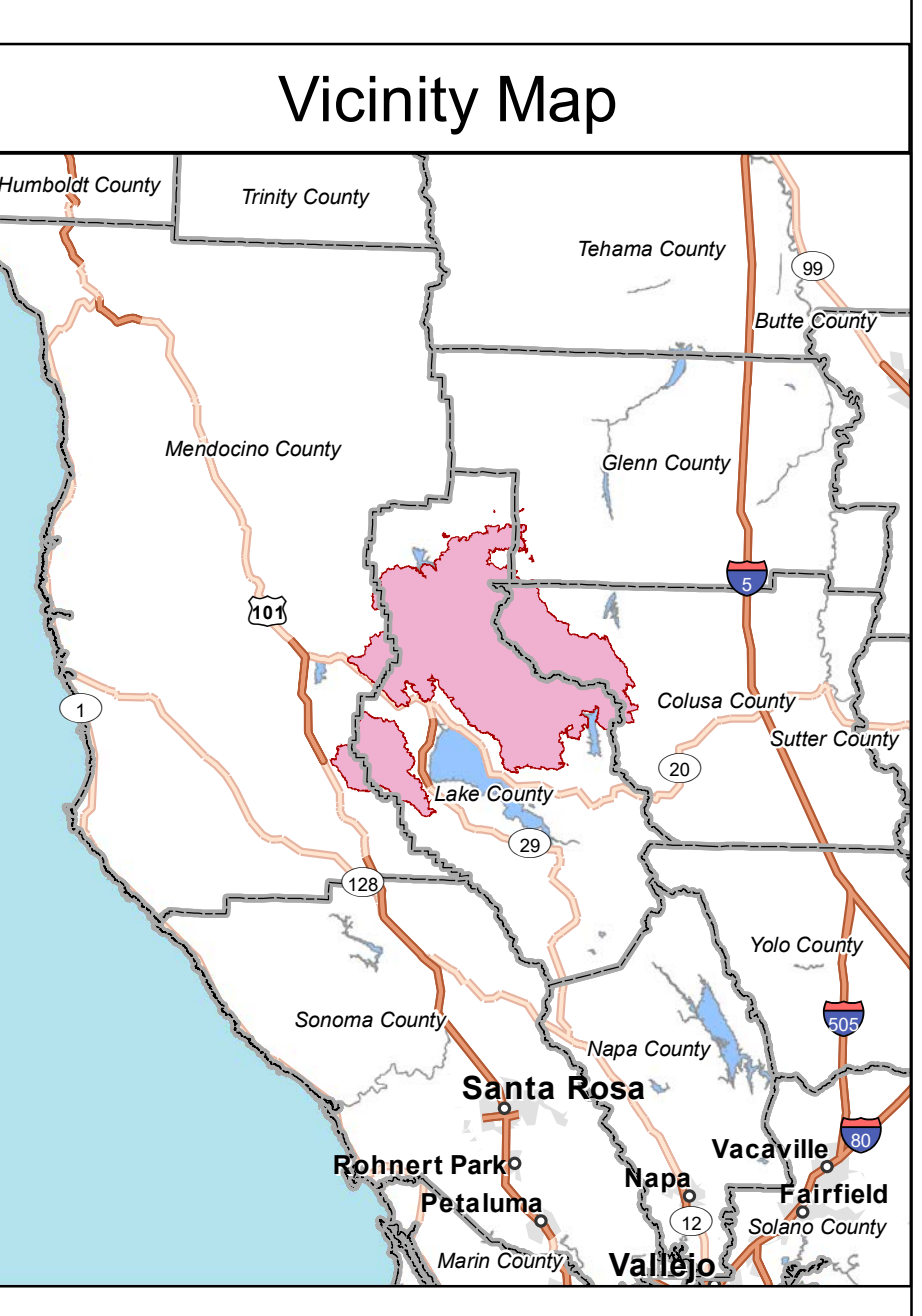
# PUBLIC INFORMATION Mendocino Complex

## Ranch Fire River Fire

CA-MEU-008674  
August 21, 2018

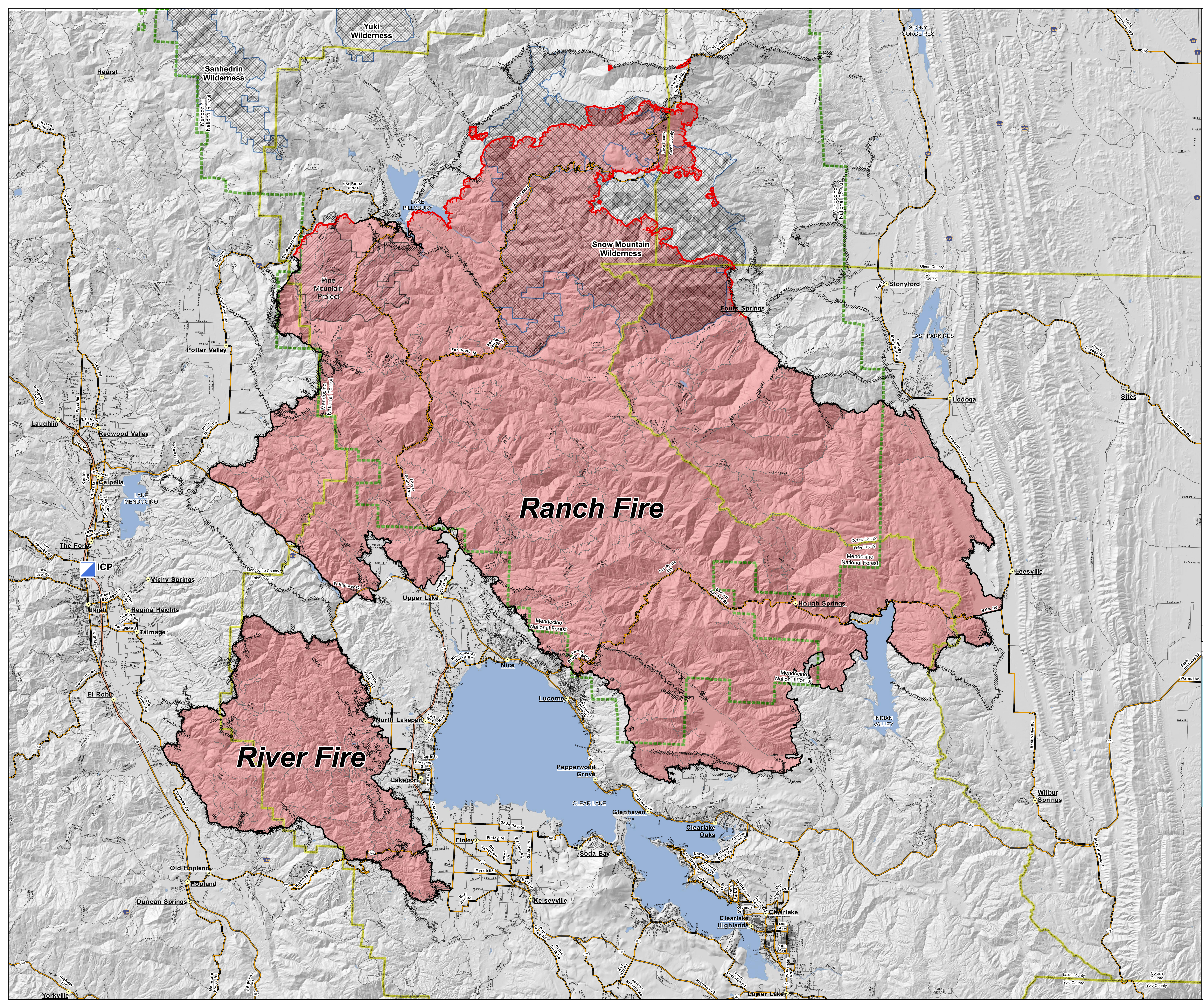
For Information Call  
(707) 574-8261

- Incident Command Post
- Uncontrolled Fire Edge
- Completed Line
- Completed Dozer Line
- USDA Forest Service
- County Boundary
- Pine Mountain Project
- Wilderness Area
- Fire Perimeter



1:80,000  
Datum: NAD 83

DISCLAIMER: The displayed incident data is approximate and should only be used for informational purposes. The information contained in this report was generated from GIS data. The information is not necessarily accurate to mapping, surveying, or engineering standards.



# Ranch Fire

# River Fire

IMZ GIS  
August 21 2018  
0111 hrs