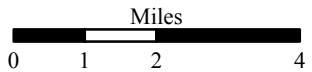




# IAP Grid Ranch Fire

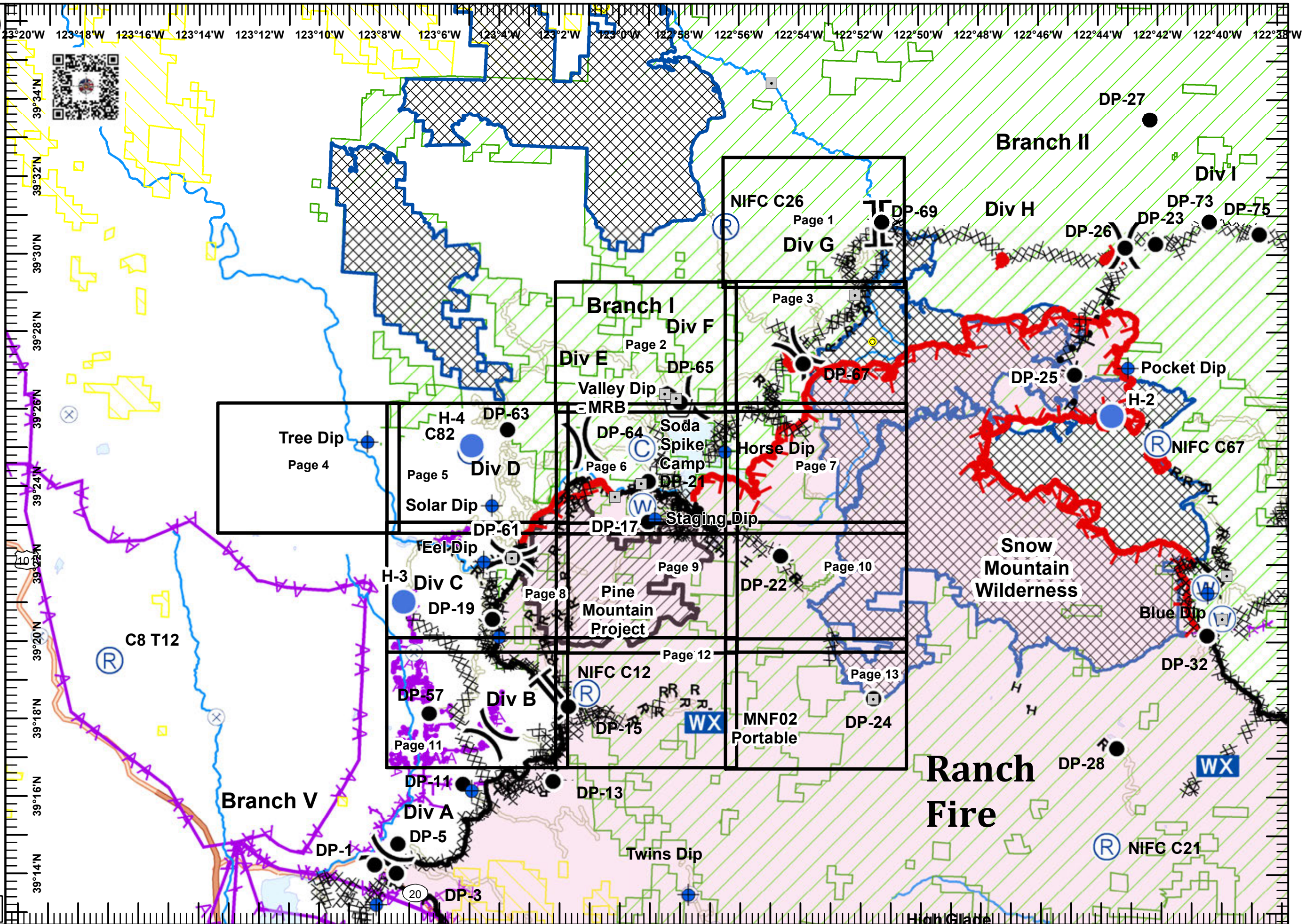
Branch I  
Mendocino Complex  
CA-MEU 008674  
0700-0700  
August 21, 2018

- ]] Branch Break
- ) ( Division Break
- ⊙ Camp
- ⊕ Dip Site
- Drop Point
- ⊕ Helibase
- Helispot
- ⊠ Incident Command Post
- WX Mobile Weather Unit
- Ⓡ Repeater
- ☛ Retardant/Mud Pit
- Ⓢ Staging Area
- Ⓜ Water Source
- Uncontrolled Fire Edge
- Completed Line
- XXXXX Completed Dozer Line
- H · H Completed Hand Line
- R · R Road as Completed Line
- ⊗ · ● Proposed Dozer Line
- Planned Fire Line
- ⚡ Aerial Hazard
- ▨ Bureau of Land Management
- ▨ USDA Forest Service
- ⊗ Active Mines (2010)
- ⊠ Bridge
- ▨ Retardant Avoidance Area



1:170,000

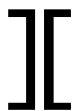








IMT2 GIS  
8/21/2018  
01:12 hrs

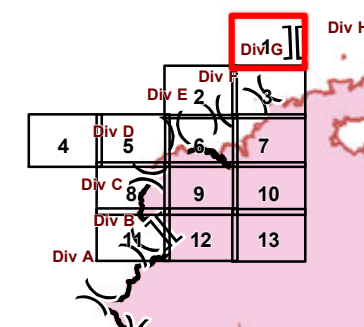





**IAP Ranch Fire**  
**Branch I**  
**Mendocino Complex**  
**CA-MEU 008674**

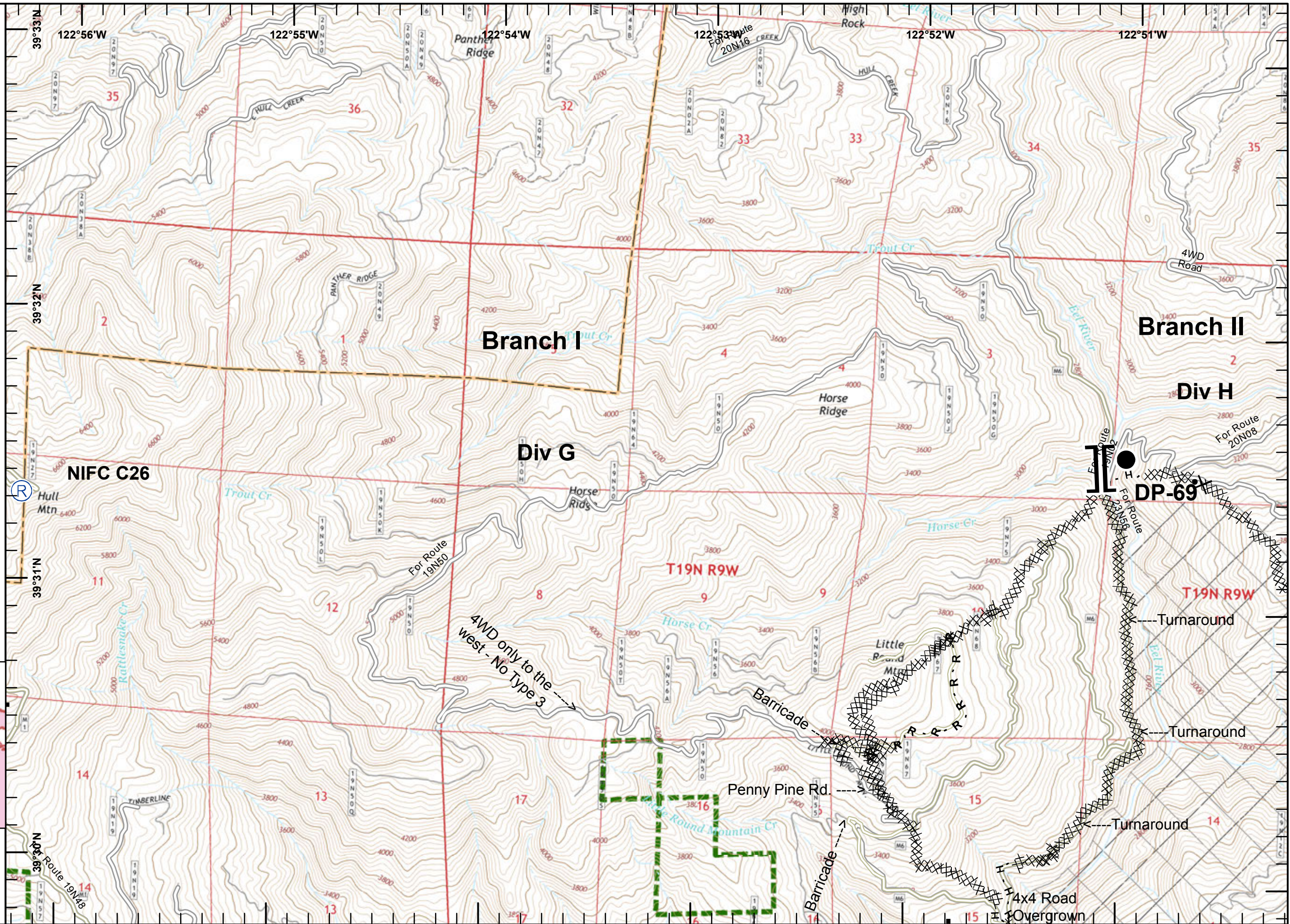
0700 - 0700  
 August 21, 2018  
 Page 1 of 13

-  Branch Break
-  Drop Point
-  Repeater
-  Completed Dozer Line
-  Completed Hand Line
-  Road as Completed Line
-  Proposed Dozer Line
-  Wilderness Area
-  Structure



 **1:24,000**  
 Miles  
 0 0.125 0.25 0.5

IMT2 GIS  
 8/21/2018  
 01:13 hrs

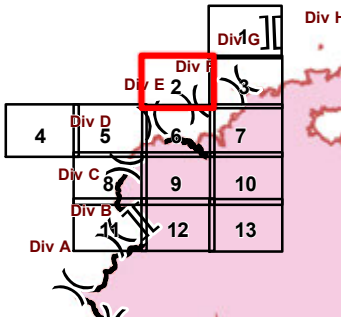




**IAP Ranch Fire**  
**Branch I**  
**Mendocino Complex**  
**CA-MEU 008674**

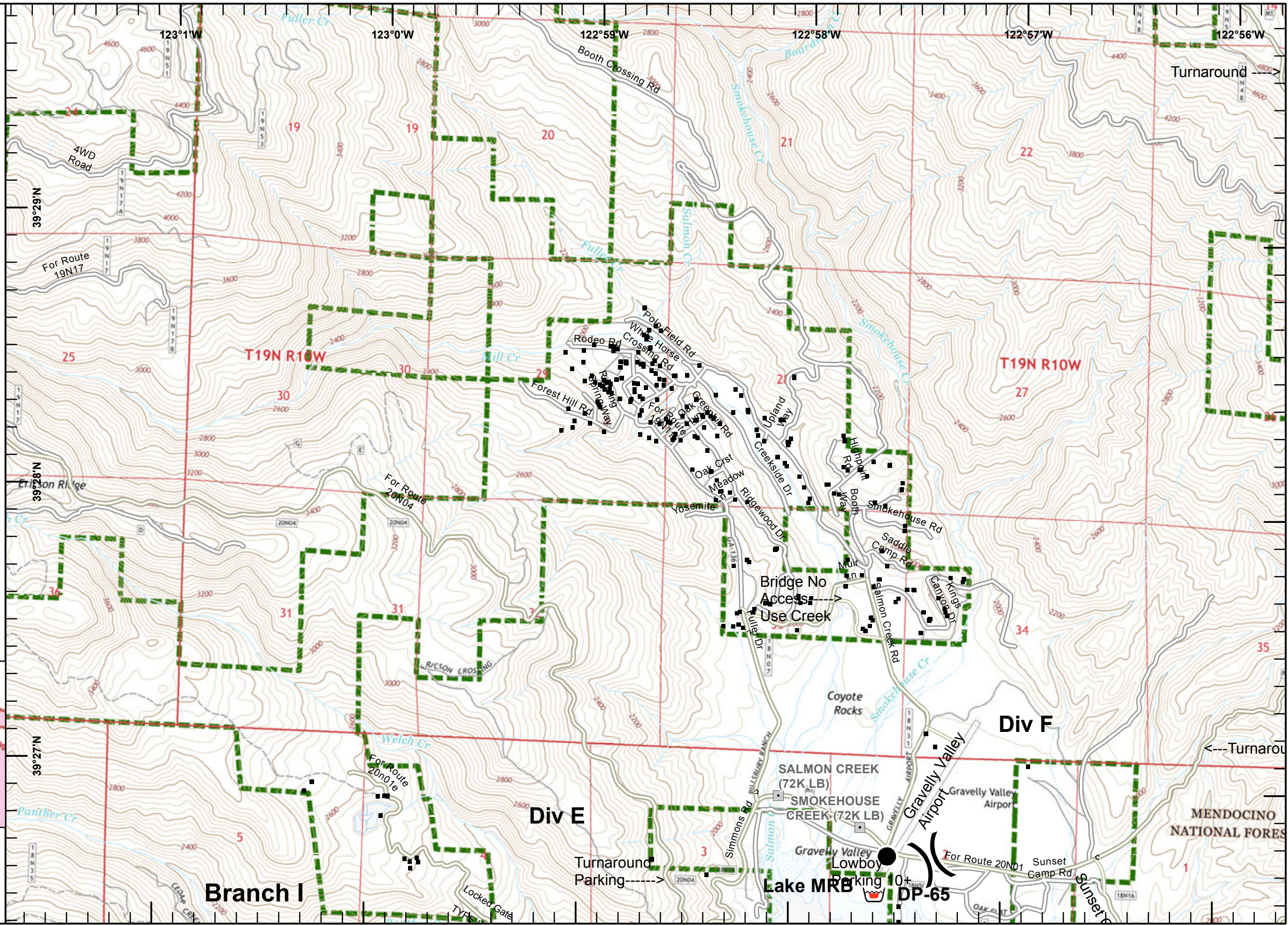
0700 - 0700  
 August 21, 2018  
 Page 2 of 13

- Division Break
- Drop Point
- Retardant/Mud Pit
- Bridge
- Structure



**1:24,000**  
 Miles  
 0 0.125 0.25 0.5

IMT2 GIS  
 8/21/2018  
 01:13 hrs

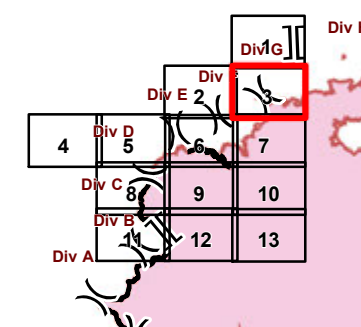




**IAP Ranch Fire**  
**Branch I**  
**Mendocino Complex**  
**CA-MEU 008674**

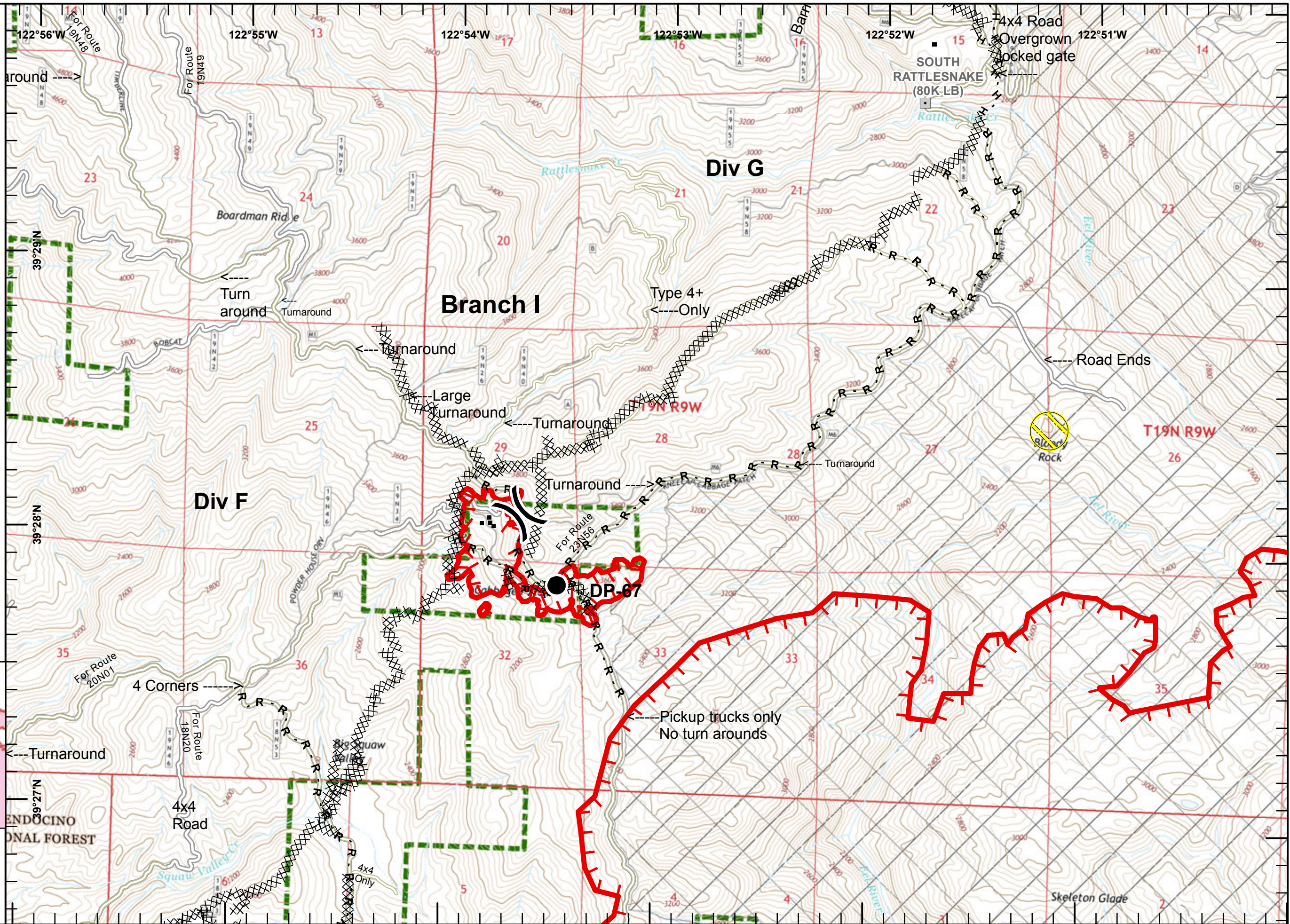
0700 - 0700  
 August 21, 2018  
 Page 3 of 13

- Division Break
- Drop Point
- Uncontrolled Fire Edge
- Completed Dozer Line
- Completed Hand Line
- Road as Completed Line
- Bridge
- Retardant Avoidance Area
- Wilderness Area
- Structure



**1:24,000**  
 Miles  
 0 0.125 0.25 0.5

IMT2 GIS  
 8/21/2018  
 01:14 hrs

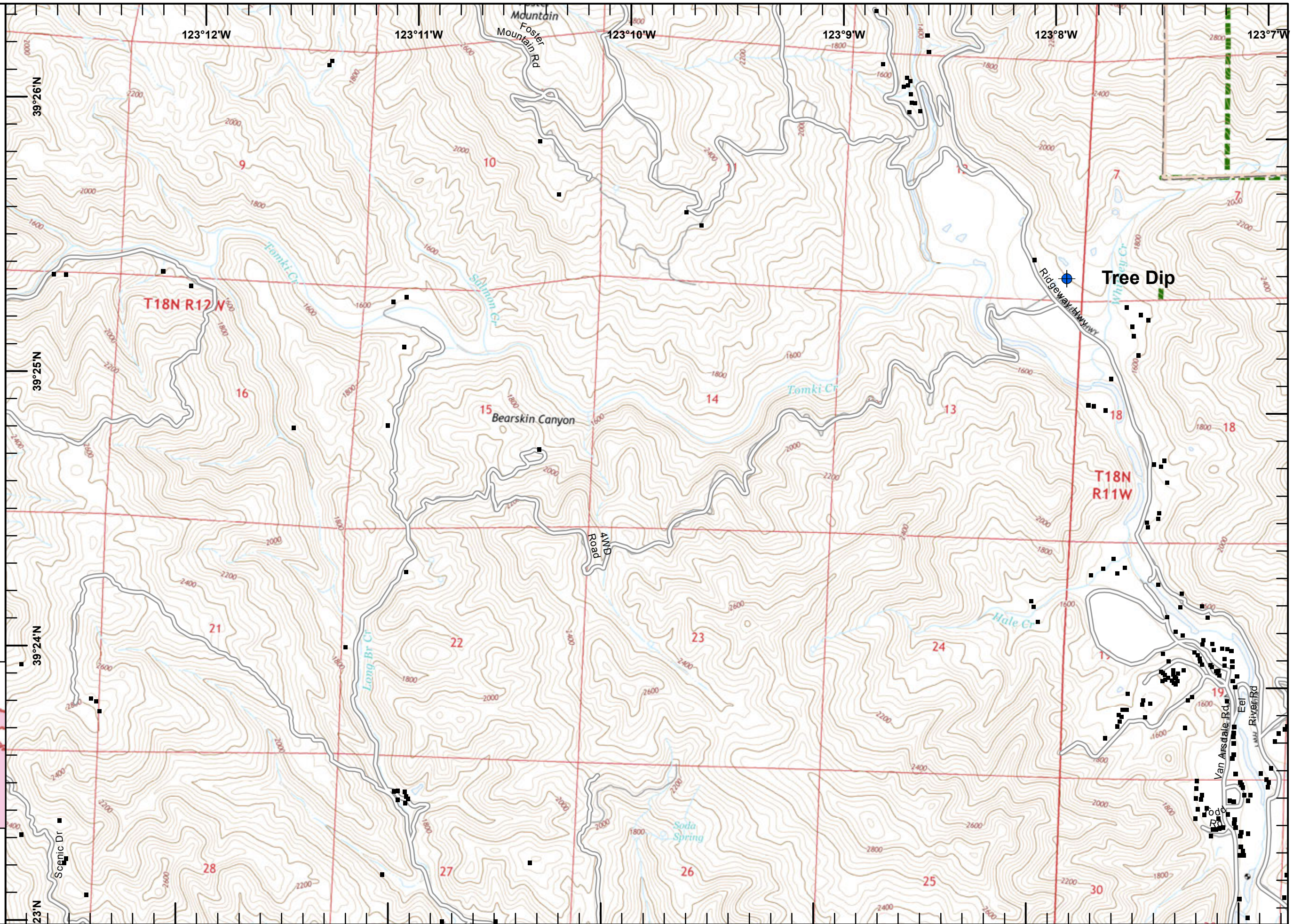
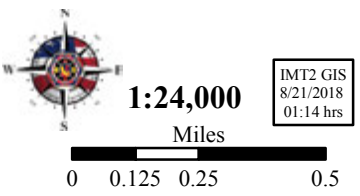
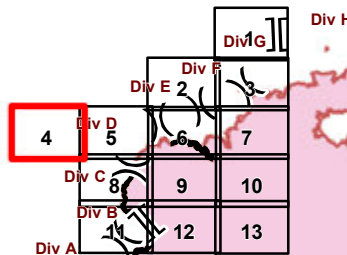




**IAP Ranch Fire**  
Branch I  
Mendocino Complex  
CA-MEU 008674

0700 - 0700  
August 21, 2018  
Page 4 of 13

- Dip Site
- Structure

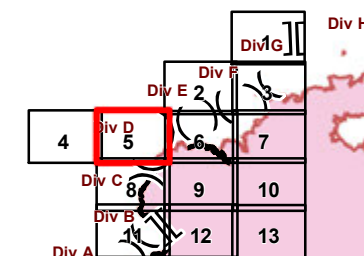




**IAP Ranch Fire**  
**Branch I**  
**Mendocino Complex**  
**CA-MEU 008674**

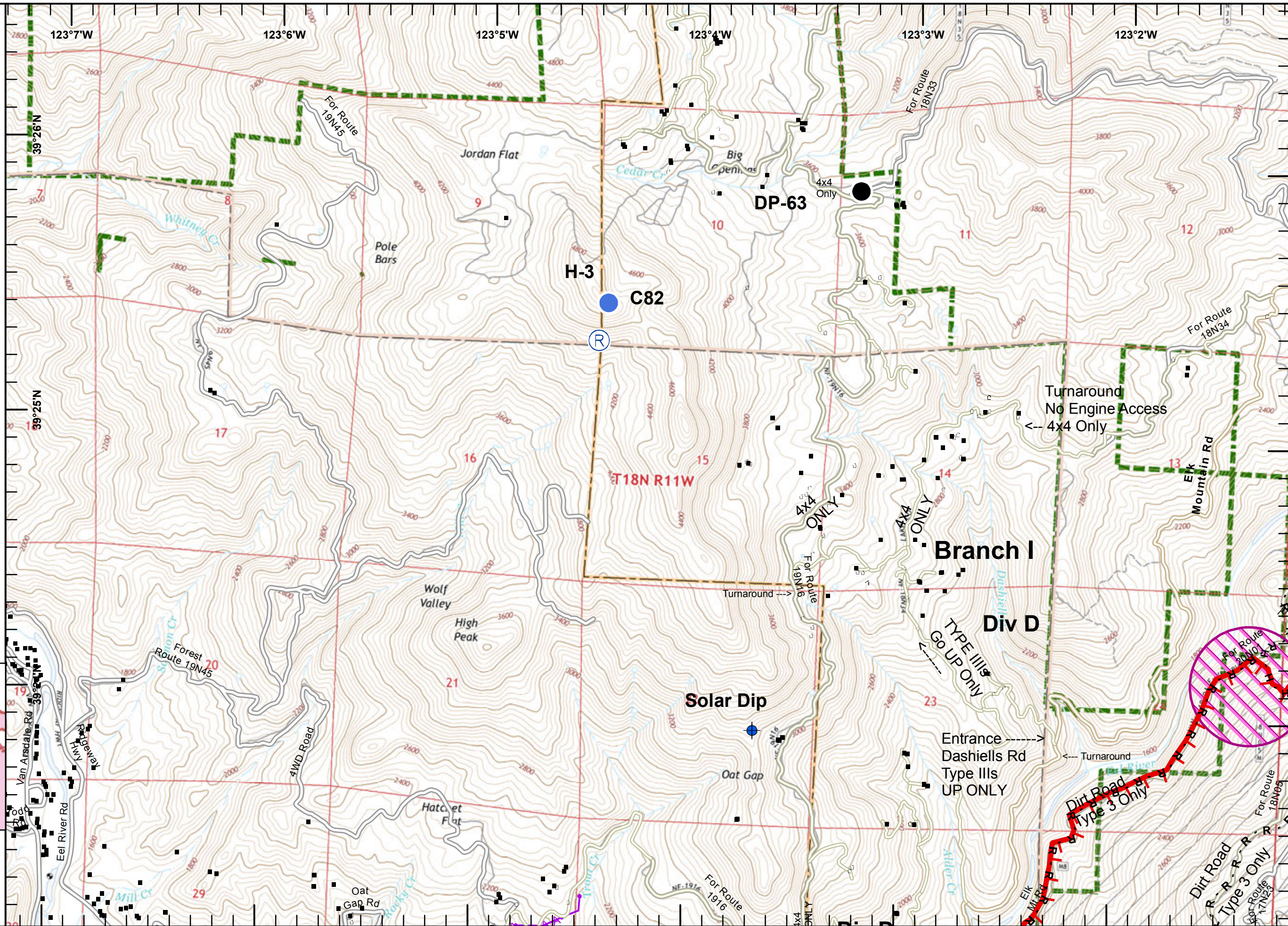
0700 - 0700  
 August 21, 2018  
 Page 5 of 13

- Dip Site
- Drop Point
- Helispot
- Repeater
- Uncontrolled Fire Edge
- Completed Dozer Line
- Completed Hand Line
- Road as Completed Line
- No Firing Area
- Transmission Line
- Pine Mountain Project
- Structure



**1:24,000**  
 Miles  
 0 0.125 0.25 0.5

IMT2 GIS  
 8/21/2018  
 01:15 hrs

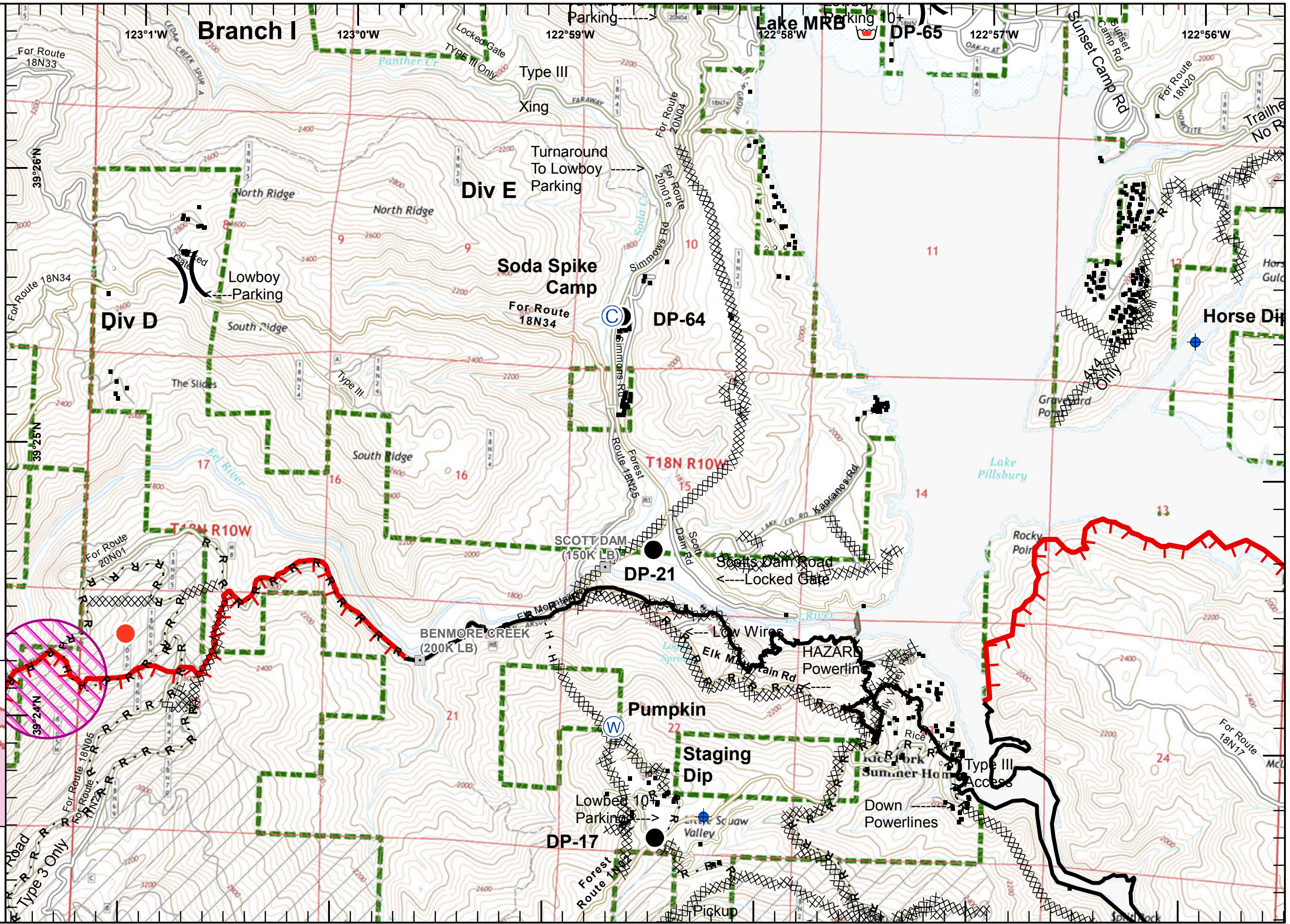
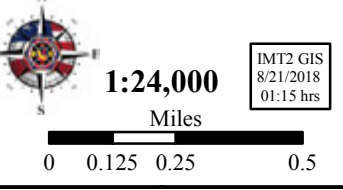
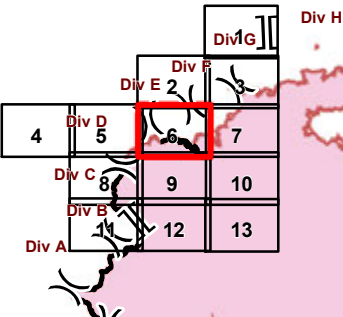




**IAP Ranch Fire**  
**Branch I**  
**Mendocino Complex**  
**CA-MEU 008674**

0700 - 0700  
 August 21, 2018  
 Division Break  
 Page 6 of 13

- Camp
- Dip Site
- Drop Point
- Hot Spot
- Retardant/Mud Pit
- Water Source
- Uncontrolled Fire Edge
- Completed Line
- Completed Dozer Line
- Completed Hand Line
- Road as Completed Line
- Bridge
- No Firing Area
- Pine Mountain Project
- Structure

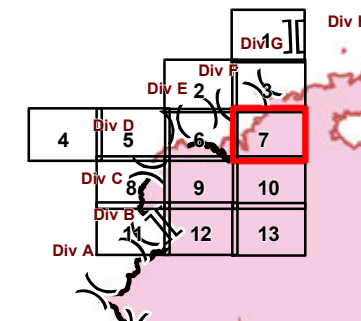




**IAP Ranch Fire**  
**Branch I**  
**Mendocino Complex**  
**CA-MEU 008674**

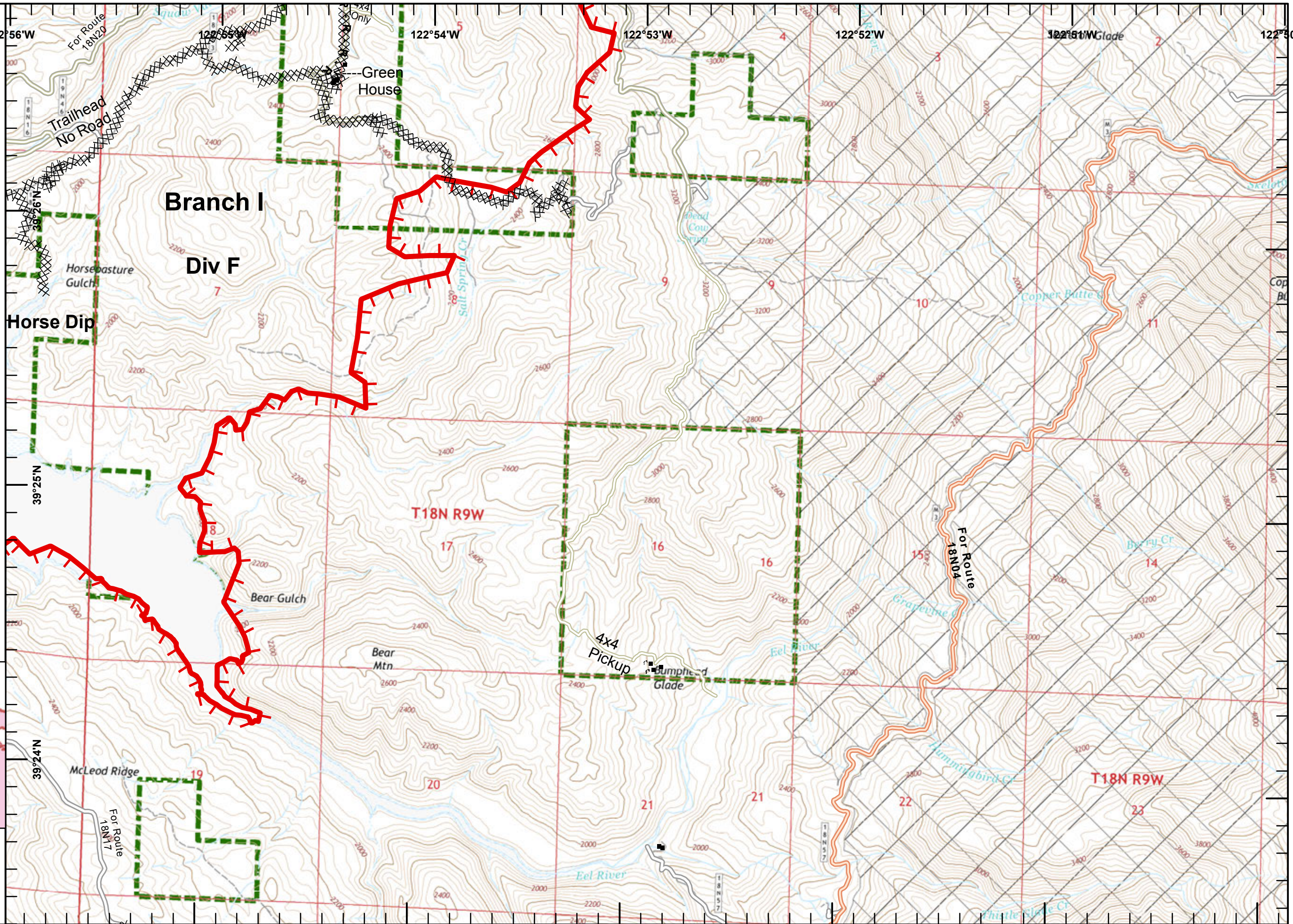
0700 - 0700  
 August 21, 2018  
 Page 7 of 13

- Dip Site
- Uncontrolled Fire Edge
- Completed Dozer Line
- Road as Completed Line
- Wilderness Area
- Structure



**1:24,000**  
 Miles  
 0 0.125 0.25 0.5

IMT2 GIS  
 8/21/2018  
 01:16 hrs



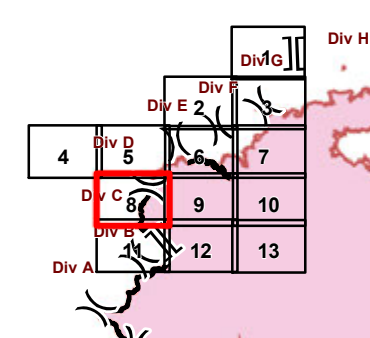




**IAP Ranch Fire**  
**Branch I**  
**Mendocino Complex**  
**CA-MEU 008674**

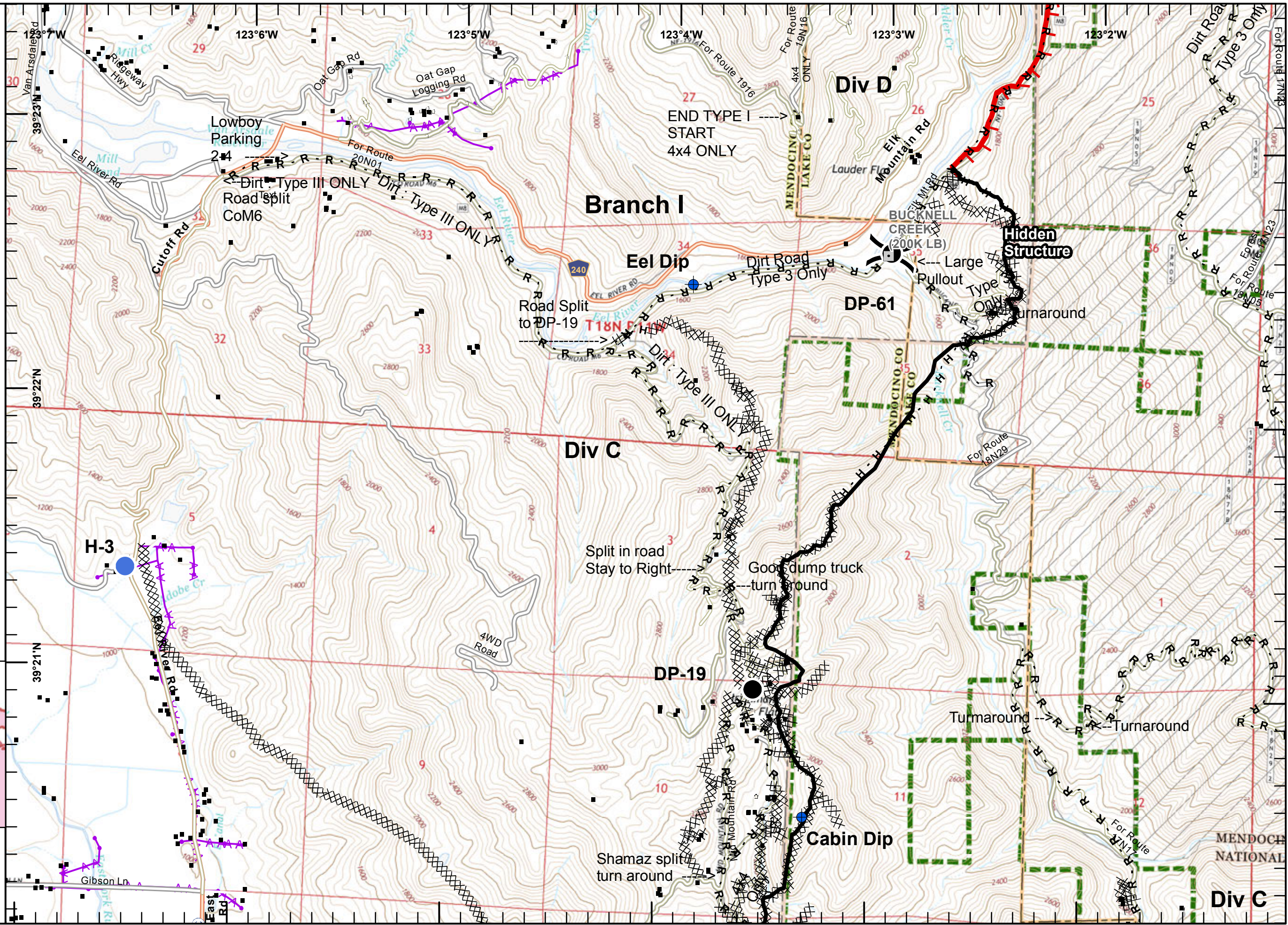
0700 - 0700  
 August 21, 2018  
 Page 8 of 13

- Division Break
- Dip Site
- Drop Point
- Helispot
- Uncontrolled Fire Edge
- Completed Line
- Completed Dozer Line
- Completed Hand Line
- Road as Completed Line
- Bridge
- Active Mines (2010)
- Transmission Line
- Pine Mountain Project
- Structure



**1:24,000**  
 Miles  
 0 0.125 0.25 0.5

IMT2 GIS  
 8/21/2018  
 01:17 hrs







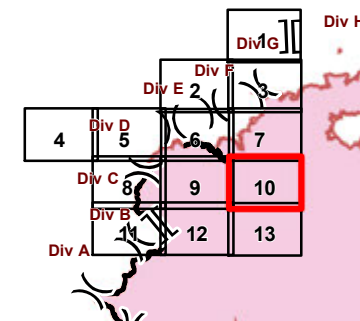




**IAP Ranch Fire**  
**Branch I**  
**Mendocino Complex**  
**CA-MEU 008674**

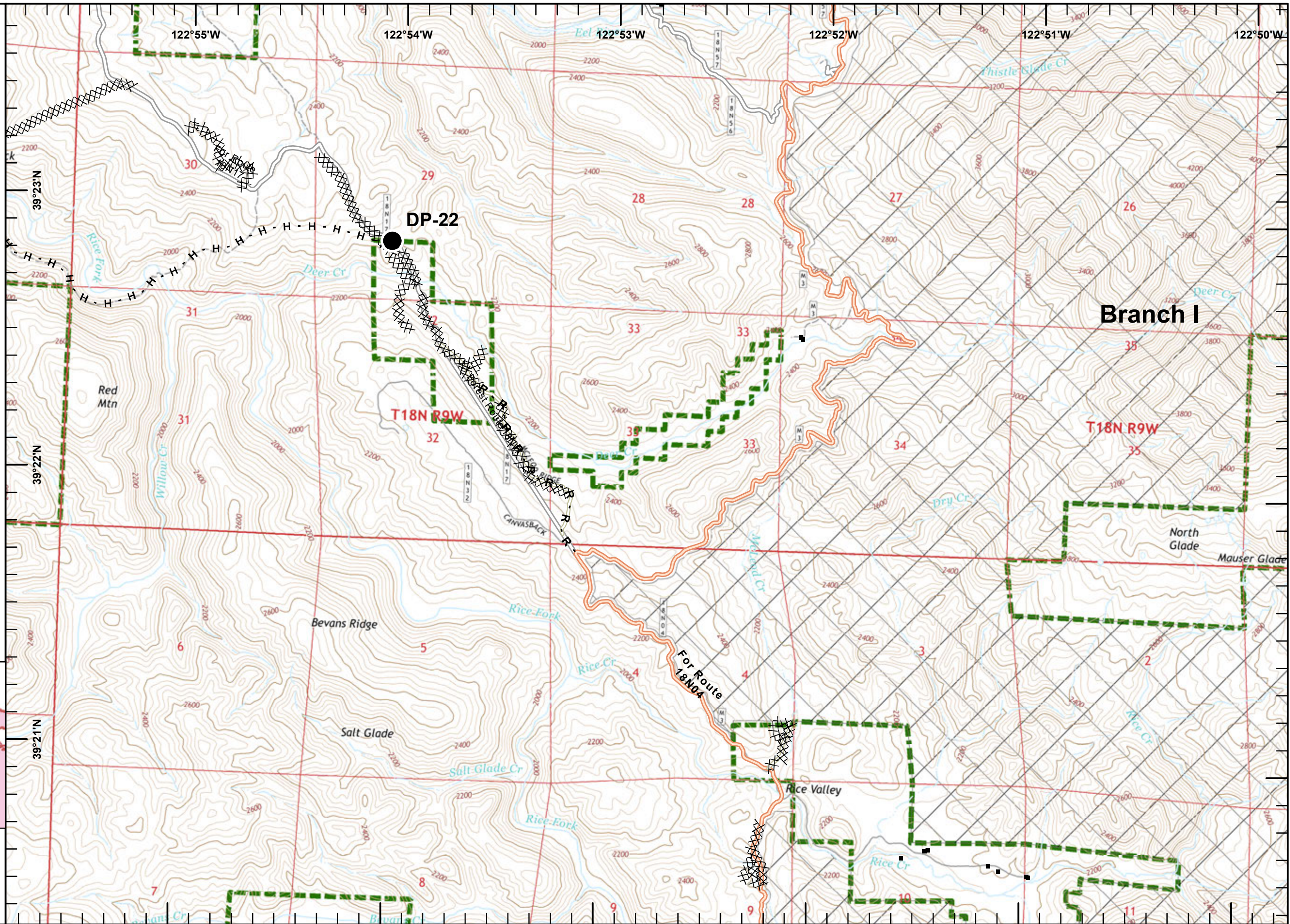
0700 - 0700  
 August 21, 2018  
 Page 10 of 13

-  Drop Point
-  Completed Dozer Line
-  Completed Hand Line
-  Road as Completed Line
-  Wilderness Area
-  Structure



**1:24,000**  
 Miles  
 0 0.125 0.25 0.5

IMT2 GIS  
 8/21/2018  
 01:18 hrs

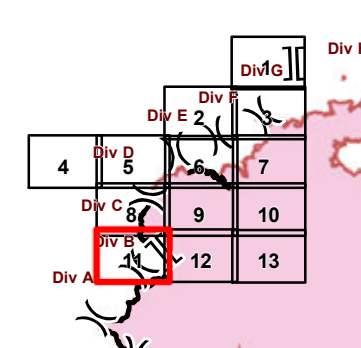




**IAP Ranch Fire**  
**Branch I**  
**Mendocino Complex**  
**CA-MEU 008674**

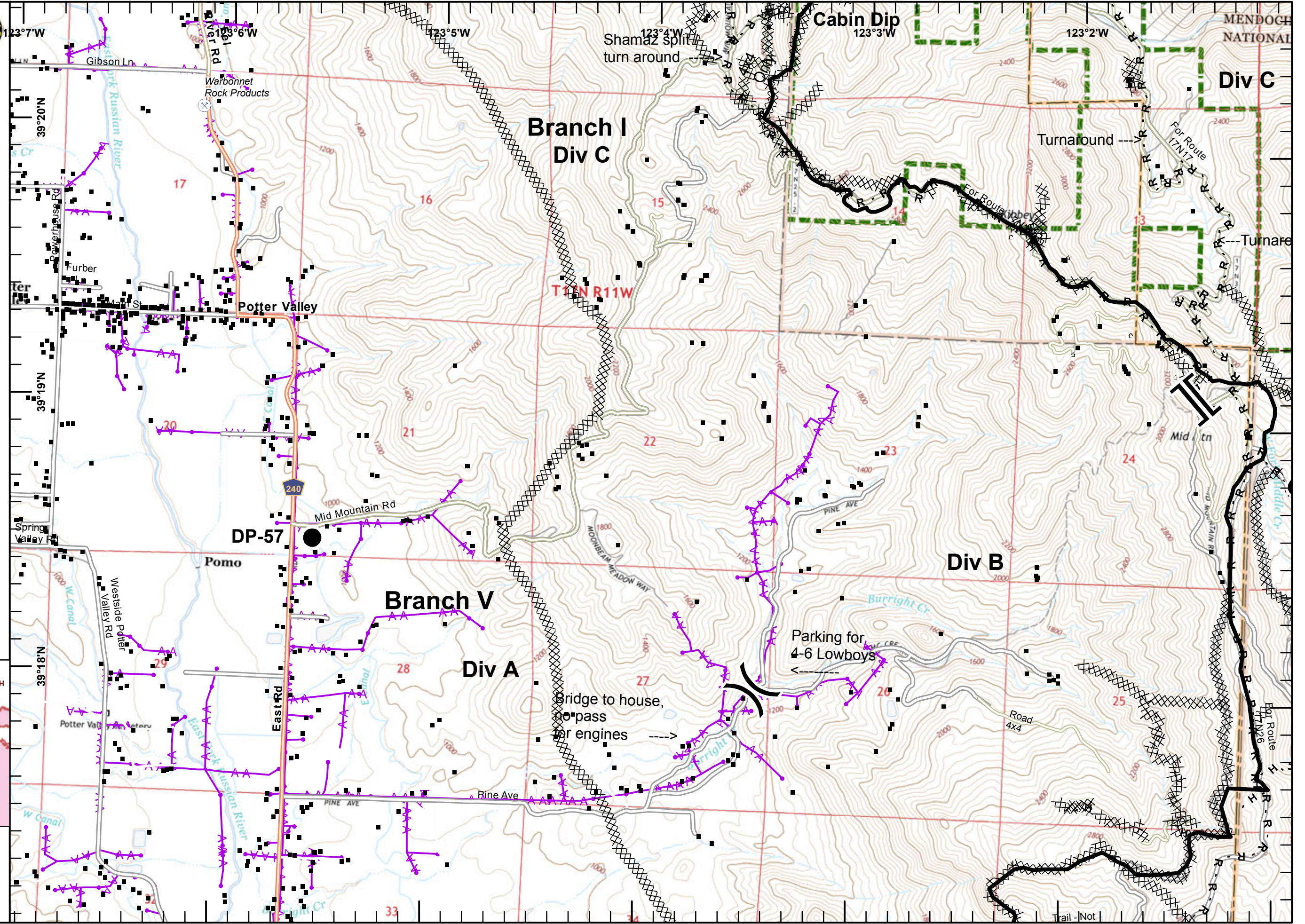
0700 - 0700  
 August 21, 2018  
 Page 11 of 13

- Division Break
- Branch Break
- Dip Site
- Drop Point
- Completed Line
- Completed Dozer Line
- Completed Hand Line
- Road as Completed Line
- Active Mines (2010)
- Transmission Line
- Pine Mountain Project
- Structure



**1:24,000**  
 Miles  
 0 0.125 0.25 0.5

IMT2 GIS  
 8/21/2018  
 01:18 hrs

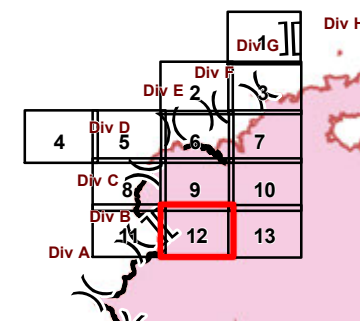




**IAP Ranch Fire**  
**Branch I**  
**Mendocino Complex**  
**CA-MEU 008674**

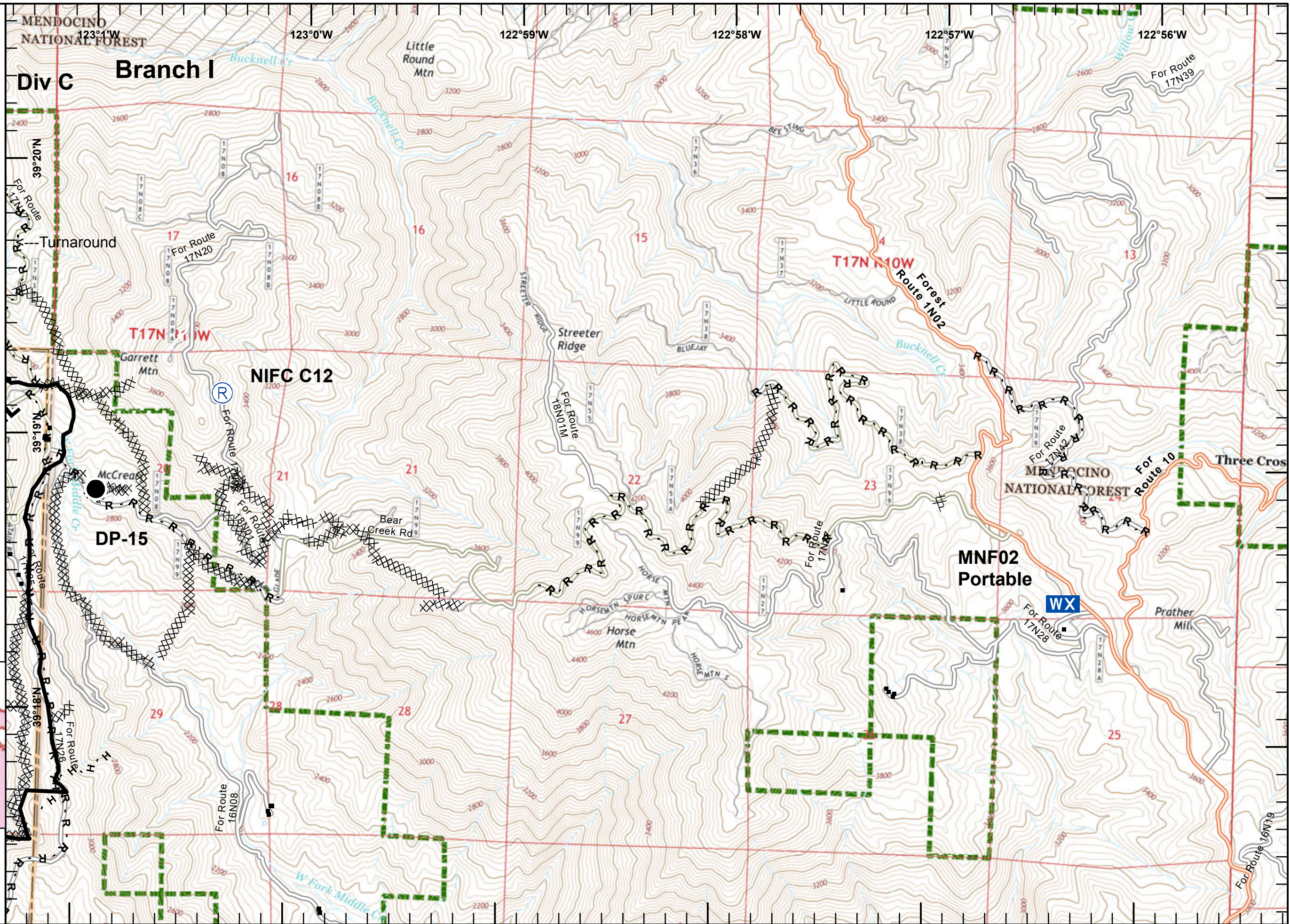
0700 - 0700  
 August 21, 2018  
 Page 12 of 13

- Branch Break
- Drop Point
- Mobile Weather Unit
- Repeater
- Completed Line
- Completed Dozer Line
- Completed Hand Line
- Road as Completed Line
- Pine Mountain Project
- Structure



**1:24,000**  
 Miles  
 0 0.125 0.25 0.5






IMT2 GIS  
 8/21/2018  
 01:19 hrs

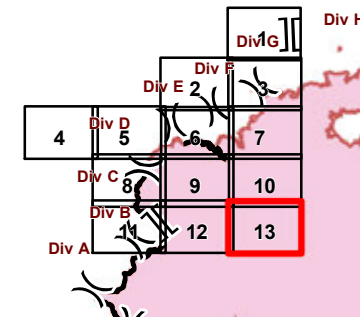




**IAP Ranch Fire**  
**Branch I**  
**Mendocino Complex**  
**CA-MEU 008674**

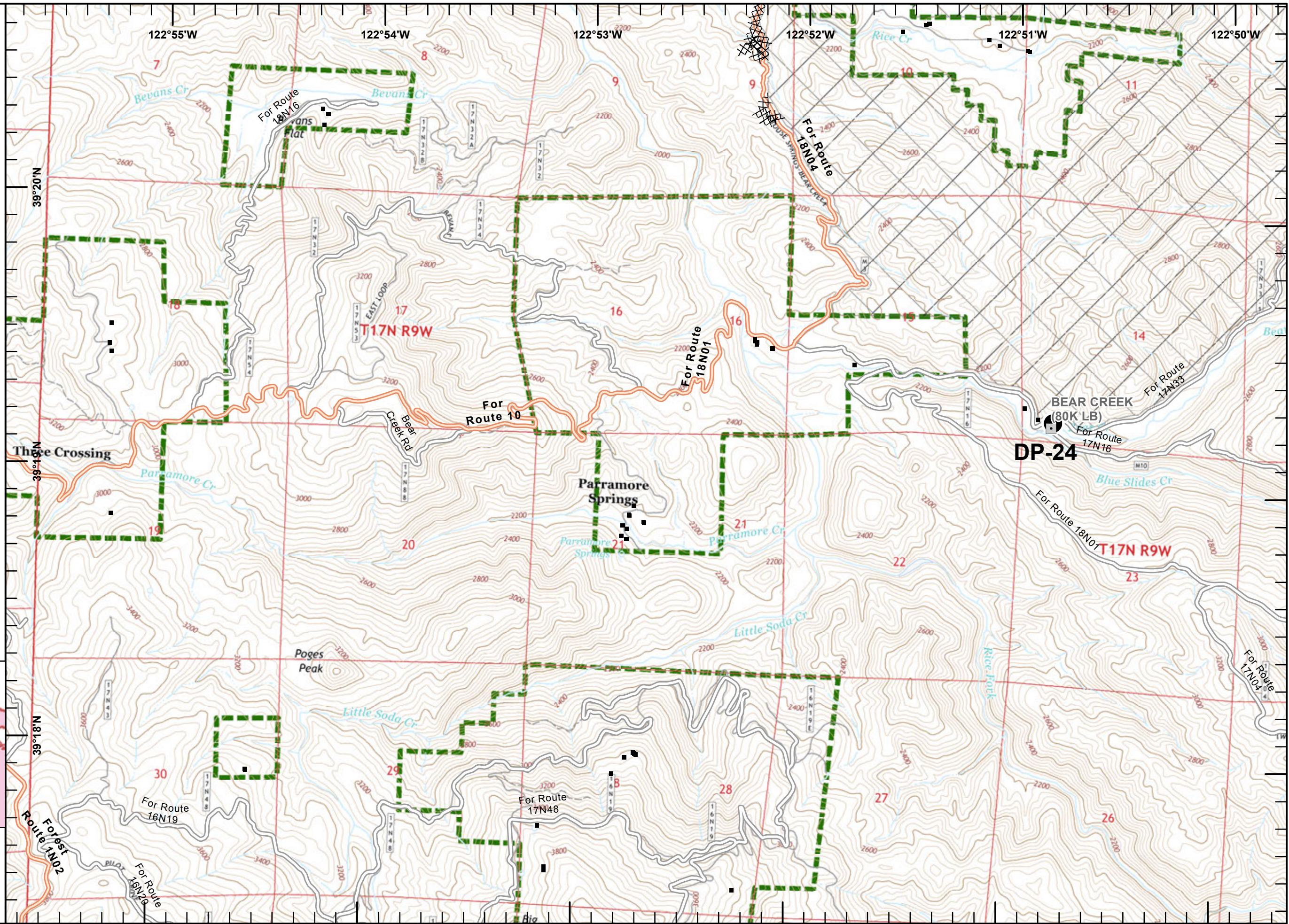
0700 - 0700  
 August 21, 2018  
 Page 13 of 13

-  Drop Point
-  Completed Dozer Line
-  Bridge
-  Wilderness Area
-  Structure



**1:24,000**  
 Miles  
 0 0.125 0.25 0.5

IMT2 GIS  
 8/21/2018  
 01:19 hrs

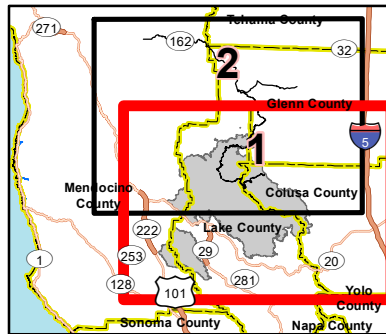




# Transportation

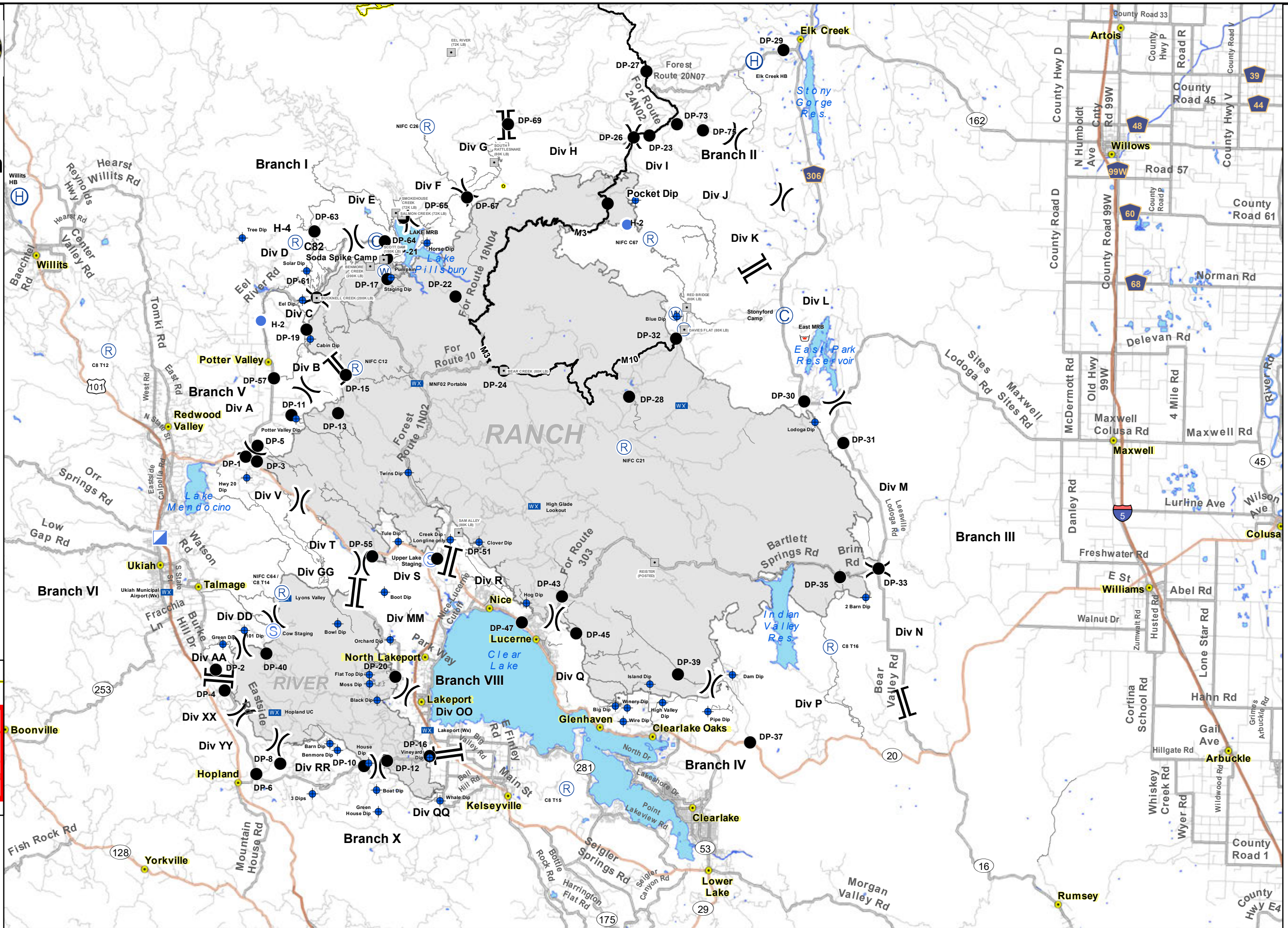
Page 1 of 2  
Mendocino Complex  
CA-MEU 008674  
August 21, 2018

- Division Break
- Branch Break
- Incident Command Post
- Staging Area
- Camp
- Dip Site
- Drop Point
- Helibase
- Helispot
- Mobile Weather Unit
- Repeater
- Retardant/Mud Pit
- Water Source
- Fire perimeter
- Bridge



Miles  
0 1 2 4  
1:330,000

IMT 2 GIS  
August 21, 2018  
0051

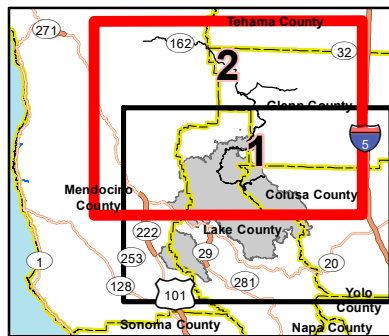




# Transportation

Page 2 of 2  
 Mendocino Complex  
 CA-MEU 008674  
 August 21, 2018

- Division Break
- Branch Break
- Incident Command Post
- Staging Area
- Camp
- Dip Site
- Drop Point
- Helibase
- Helispot
- Mobile Weather Unit
- Repeater
- Retardant/Mud Pit
- Water Source
- Fire perimeter
- Bridge



Miles  
 0 1 2 4  
 1:330,000

IMT 2 GIS  
 August 21, 2018  
 0052

