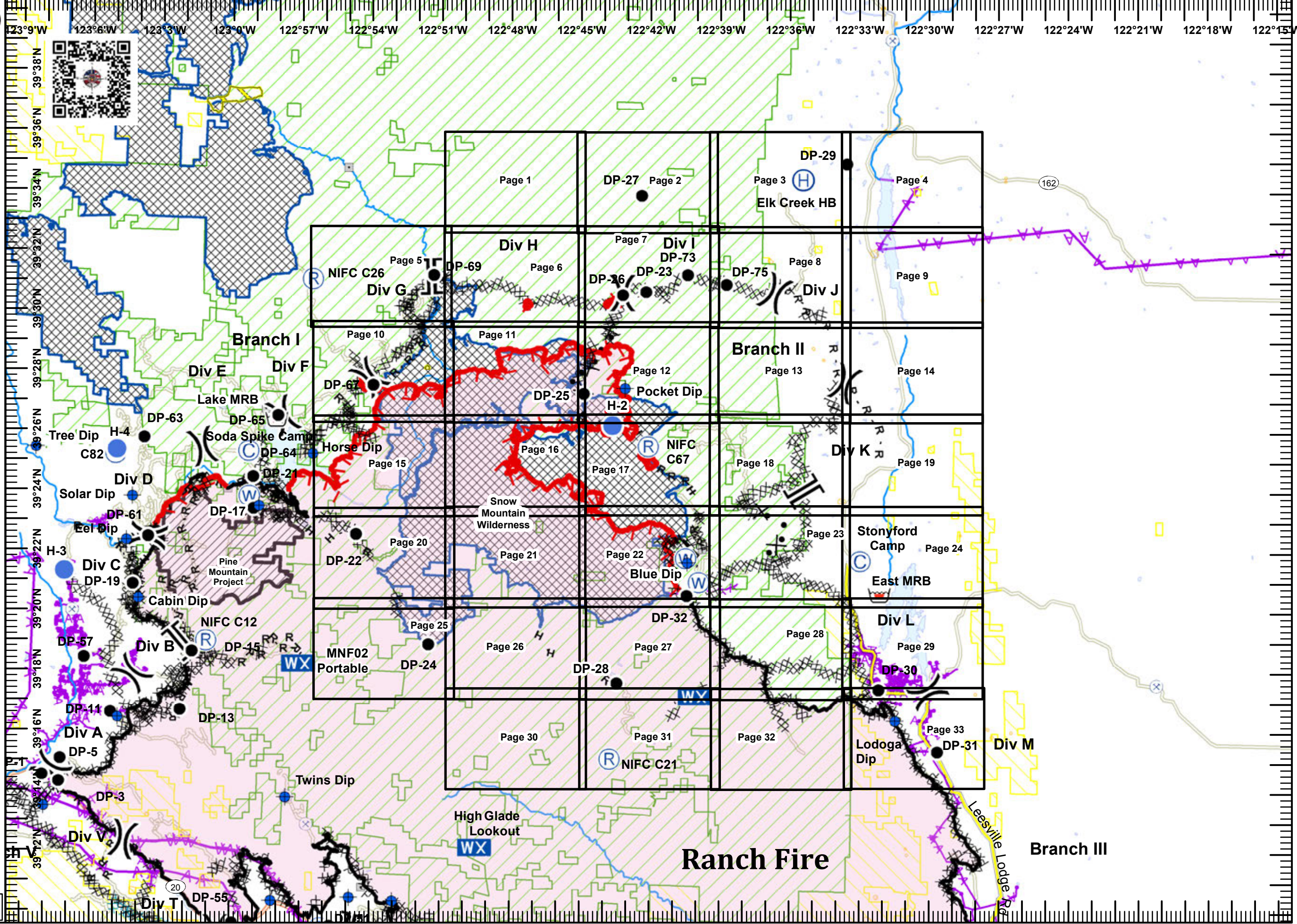




IAP Grid Ranch Fire

Branch II
Mendocino Complex
CA-MEU 008674
0700-0700
August 21, 2018



- () Division Break
- || Branch Break
- (C) Camp
- (D) Dip Site
- (●) Drop Point
- (H) Helibase
- (●) Helispot
- (IP) Incident Command Post
- (WX) Mobile Weather Unit
- (R) Repeater
- (W) Retardant/Mud Pit
- (S) Staging Area
- (W) Water Source
- (T) Uncontrolled Fire Edge
- (—) Completed Line
- (XXXX) Completed Dozer Line
- (H · H) Completed Hand Line
- (R · R) Road as Completed Line
- (X · ●) Proposed Dozer Line
- (—) Planned Fire Line
- (A) Aerial Hazard
- (B) Bureau of Land Management
- (F) USDA Forest Service
- (M) Active Mines (2010)
- (B) Bridge
- (A) Retardant Avoidance Area

Miles
1 2 4

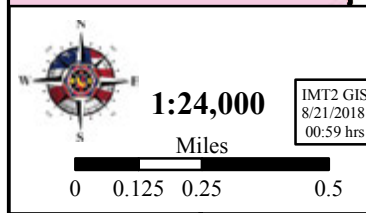
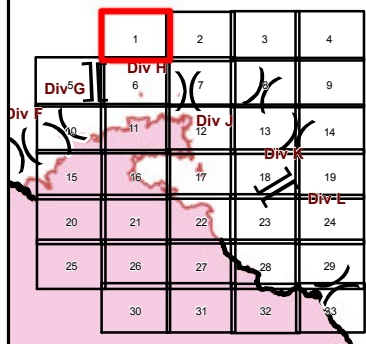
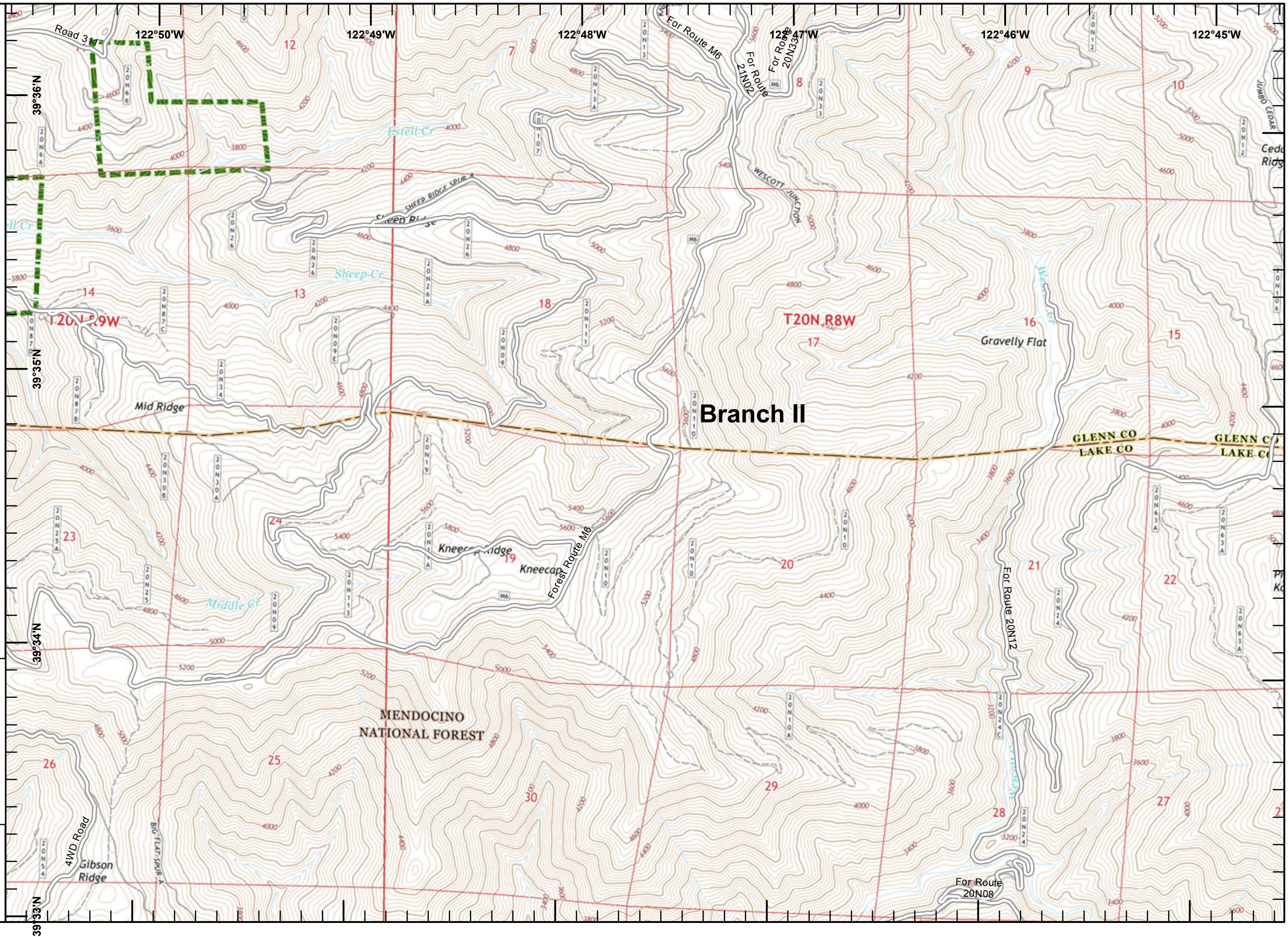
1:220,000

IMT2 GIS
8/21/2018
00:31 hrs



IAP Ranch Fire
Branch II
Mendocino Complex
CA-MEU 008674

0700 - 0700
August 21, 2018
Page 1 of 33

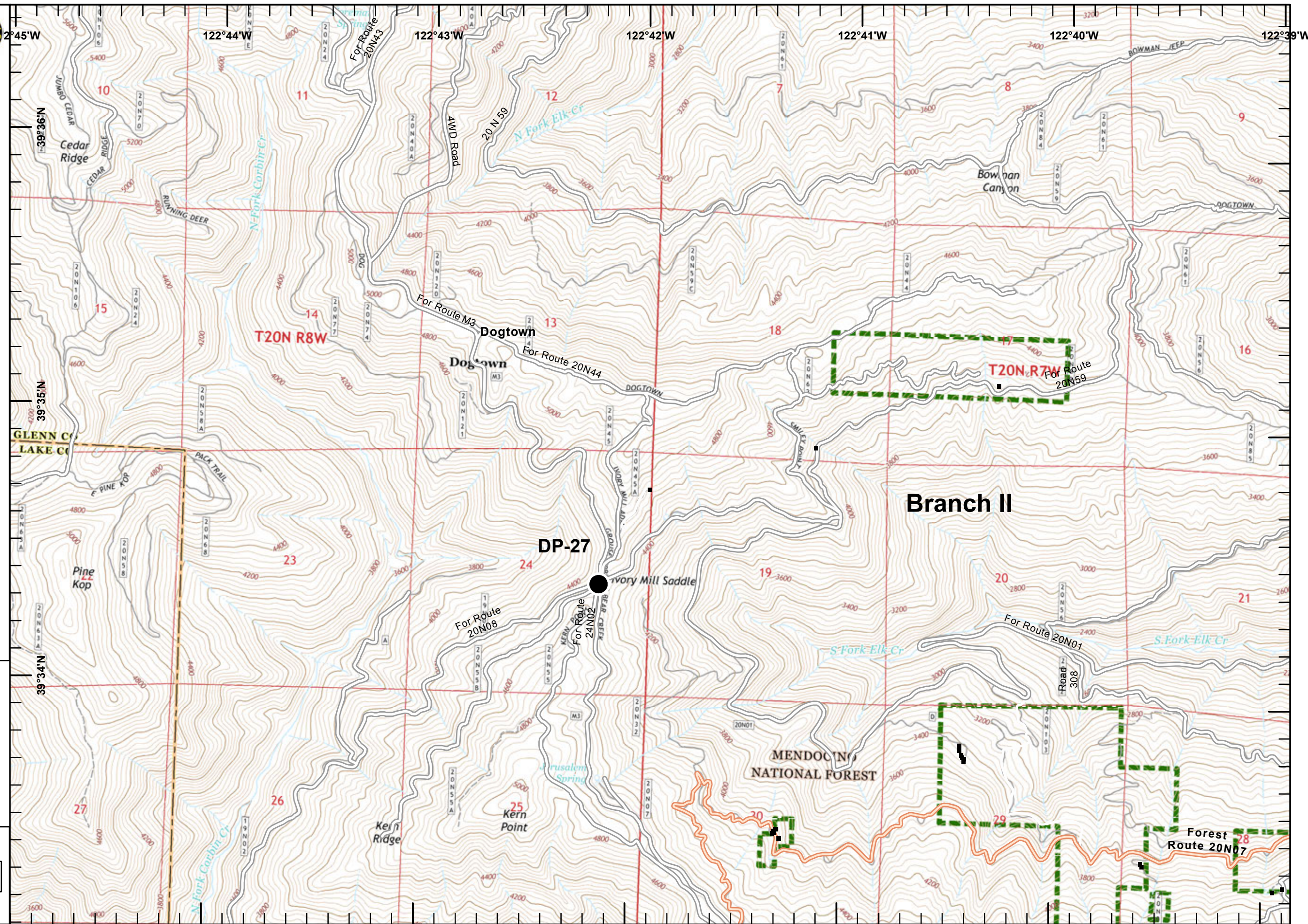
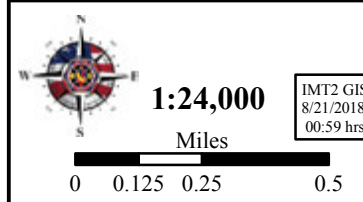
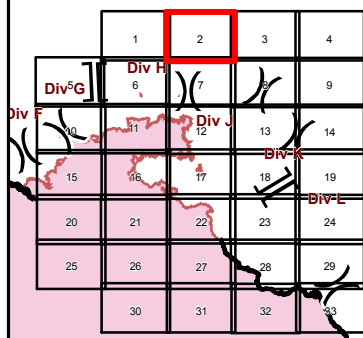




IAP Ranch Fire
Branch II
Mendocino Complex
CA-MEU 008674

0700 - 0700
 August 21, 2018
 Page 2 of 33

- Drop Point
- Structure
- Structure
- Structures (USFS)

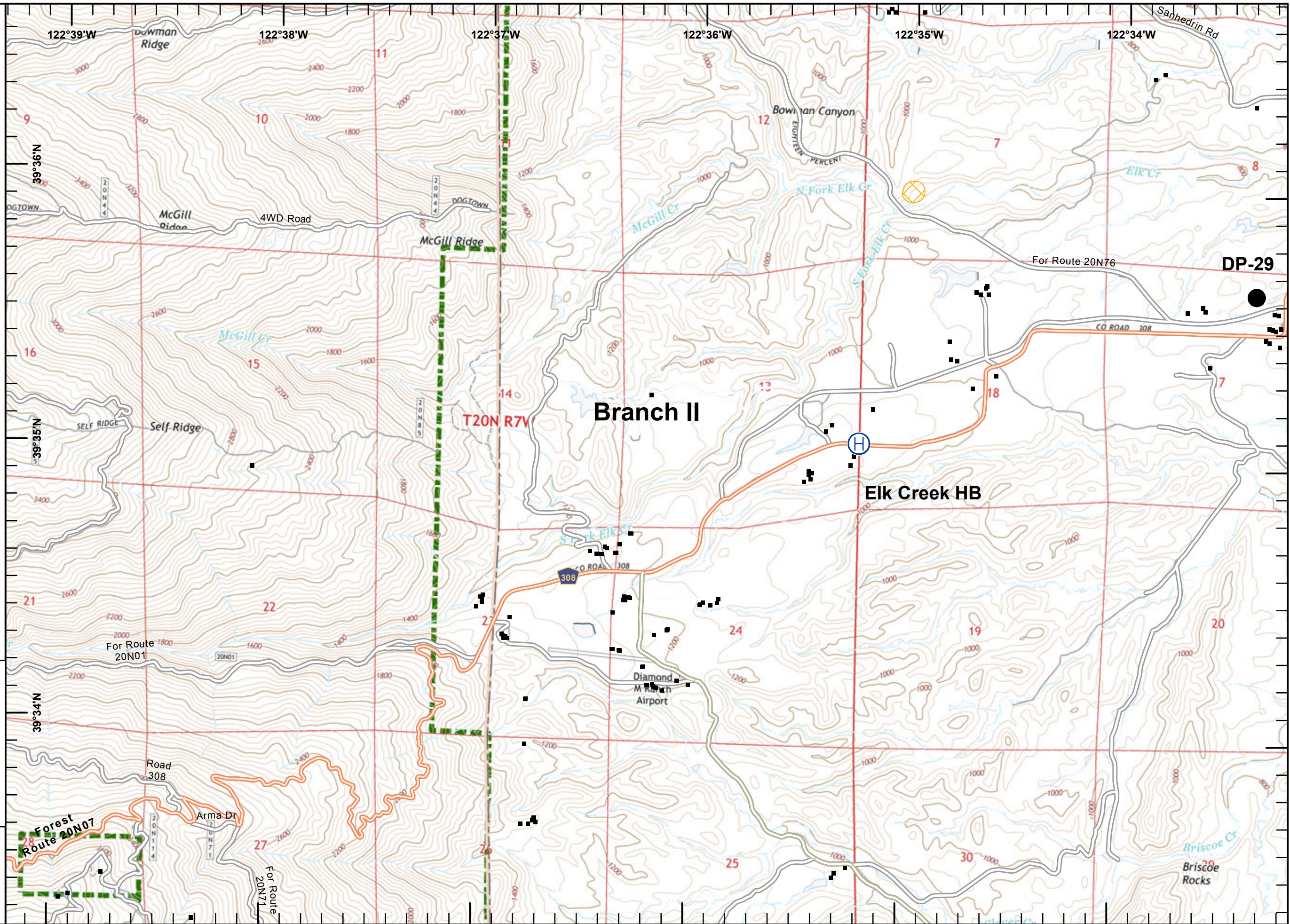
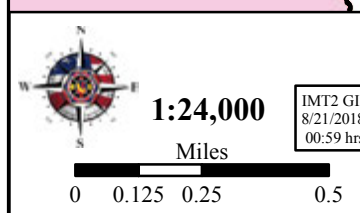
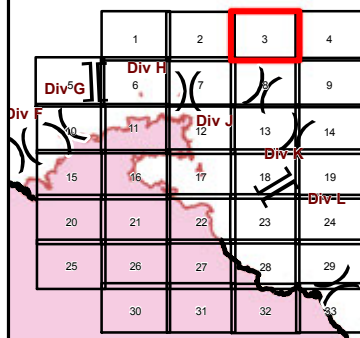




IAP Ranch Fire
Branch II
Mendocino Complex
CA-MEU 008674

0700 - 0700
 August 21, 2018
 Page 3 of 33

- Drop Point
- Helibase
- Equipment Avoidance Areas
- Structure
- Structure
- Structures (Reported)
- Structures (USFS)





IAP Ranch Fire
Branch II
Mendocino Complex
CA-MEU 008674

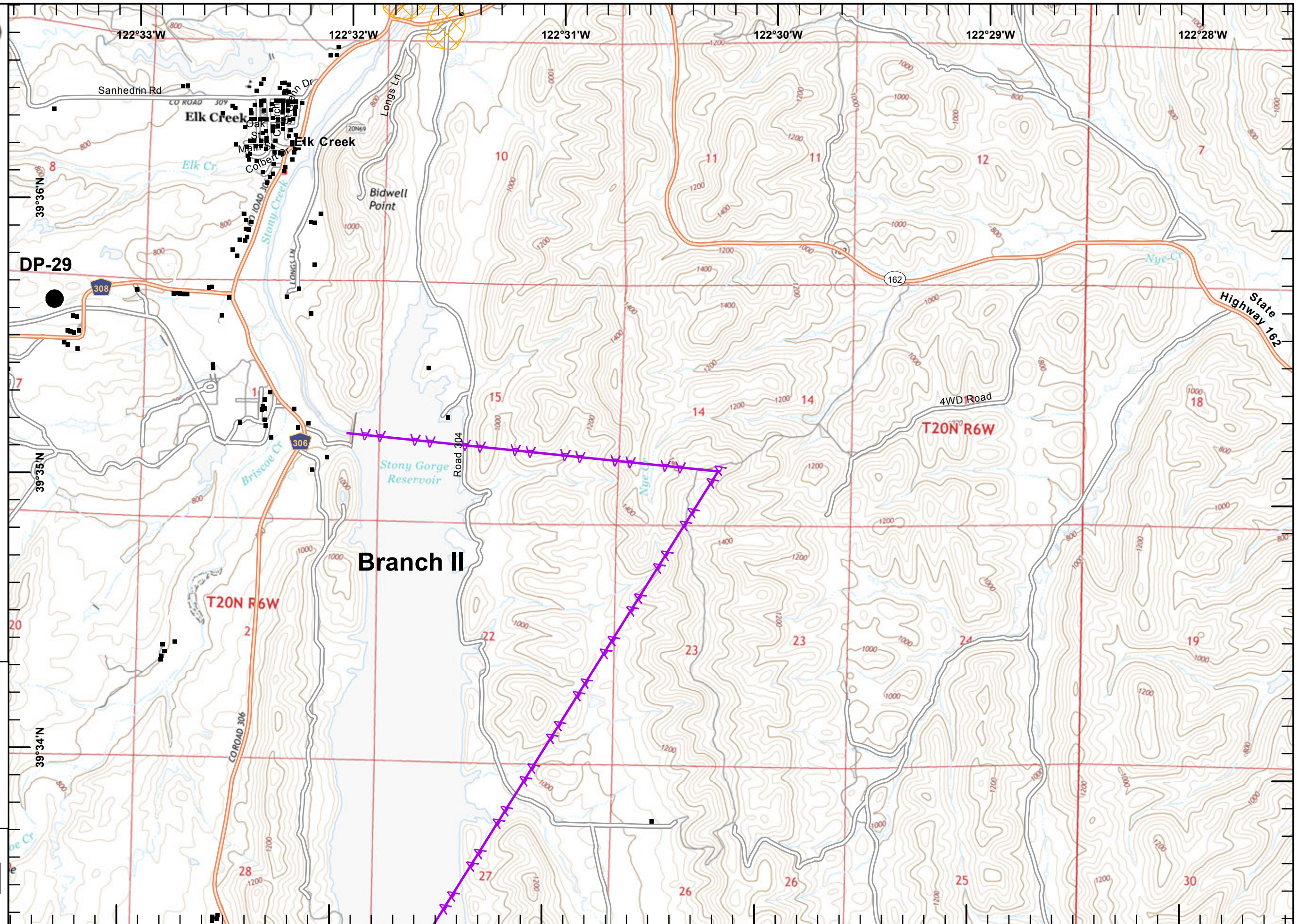
0700 - 0700
 August 21, 2018
 Page 4 of 33

- Drop Point
- Equipment Avoidance Areas
- Aerial Hazard
- Structure
- Structure
- Structures (USFS)

	1	2	3	4
Div G	5	6	7	8
Div J	9	10	11	12
Div L	13	14	15	16
Div E	17	18	19	20
	21	22	23	24
	25	26	27	28
	29	30	31	32
	33	34	35	36

1:24,000
 IMT2 GIS
 8/21/2018
 01:00 hrs

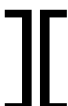










Miles
 0 0.125 0.25 0.5

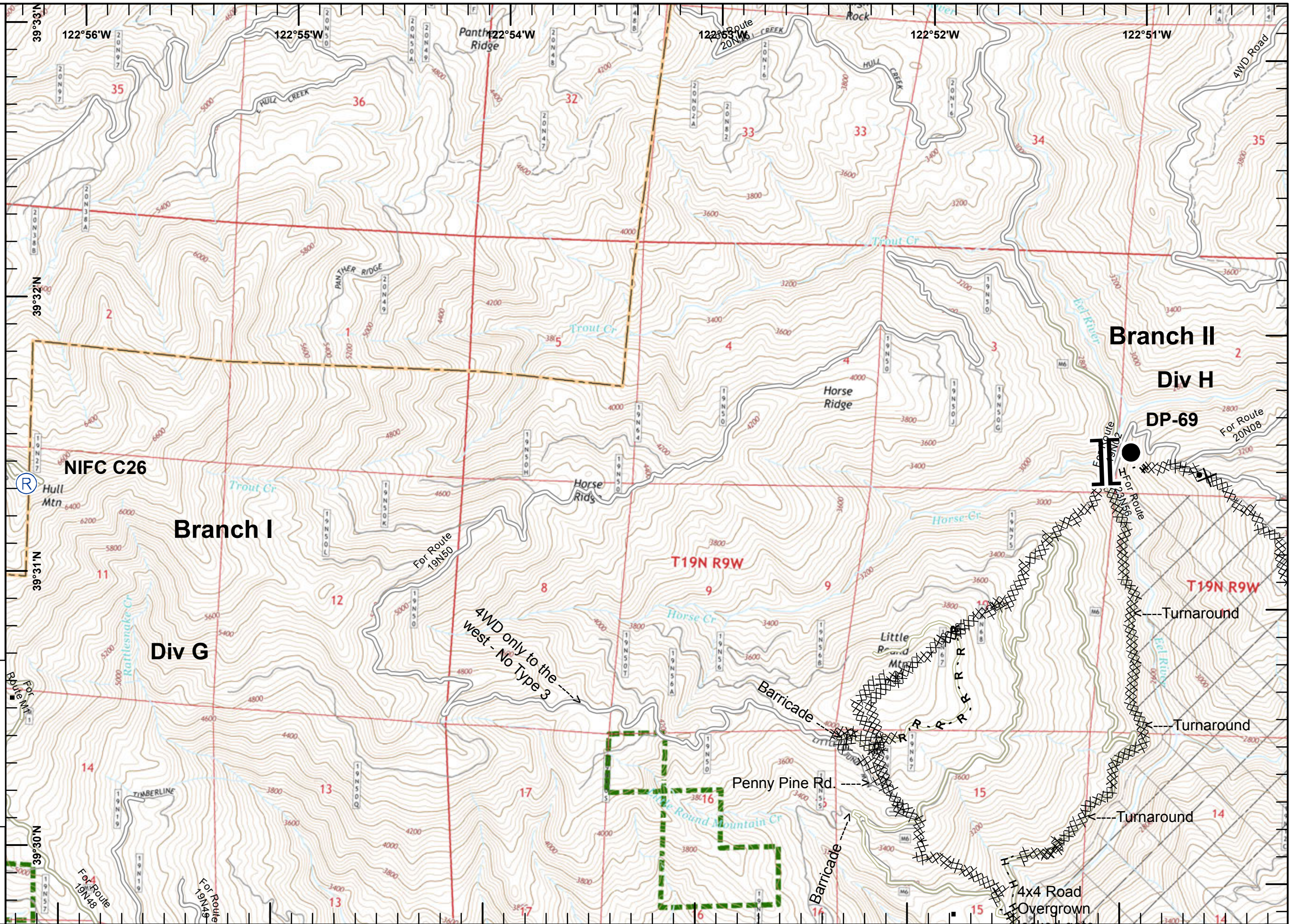
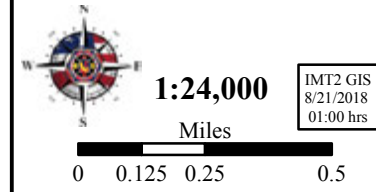
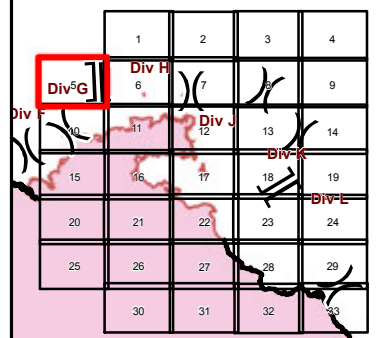




IAP Ranch Fire
Branch II
Mendocino Complex
CA-MEU 008674

0700 - 0700
 August 21, 2018
 Page 5 of 33

-  Branch Break
-  Drop Point
-  Repeater
-  Completed Dozer Line
-  H - H Completed Hand Line
-  R - R Road as Completed Line
-  Proposed Dozer Line
-  Wilderness Area
-  Structure
-  Structure
-  Structures (USFS)

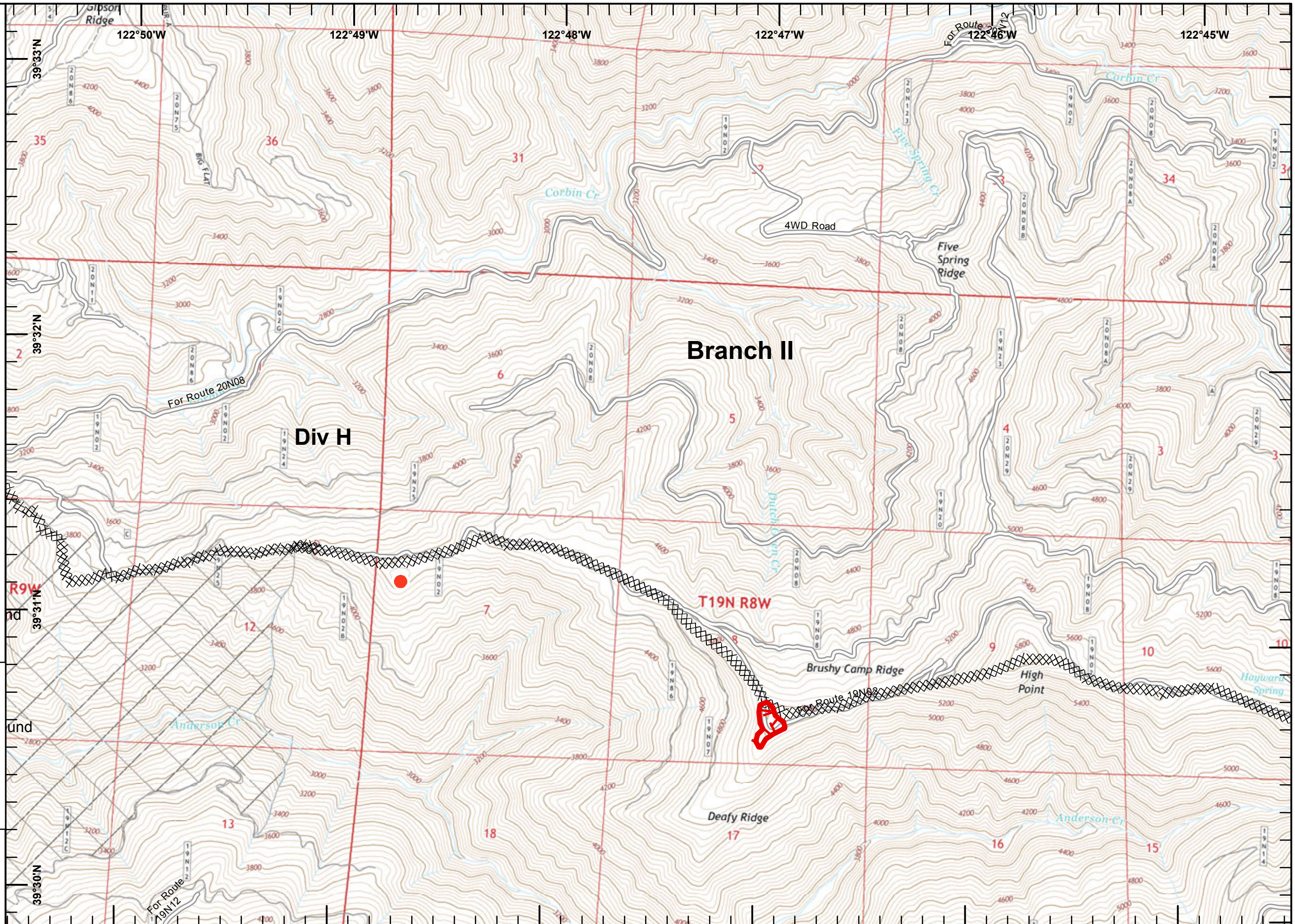
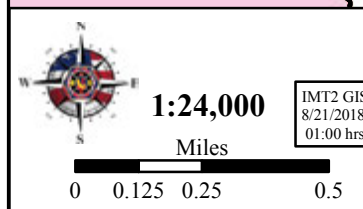
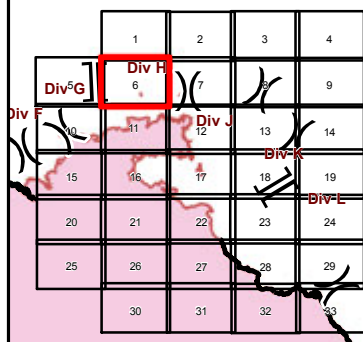




IAP Ranch Fire
Branch II
Mendocino Complex
CA-MEU 008674

0700 - 0700
 August 21, 2018
 Page 6 of 33








- Hot Spot
- ┌ Uncontrolled Fire Edge
- Completed Dozer Line
- Wilderness Area

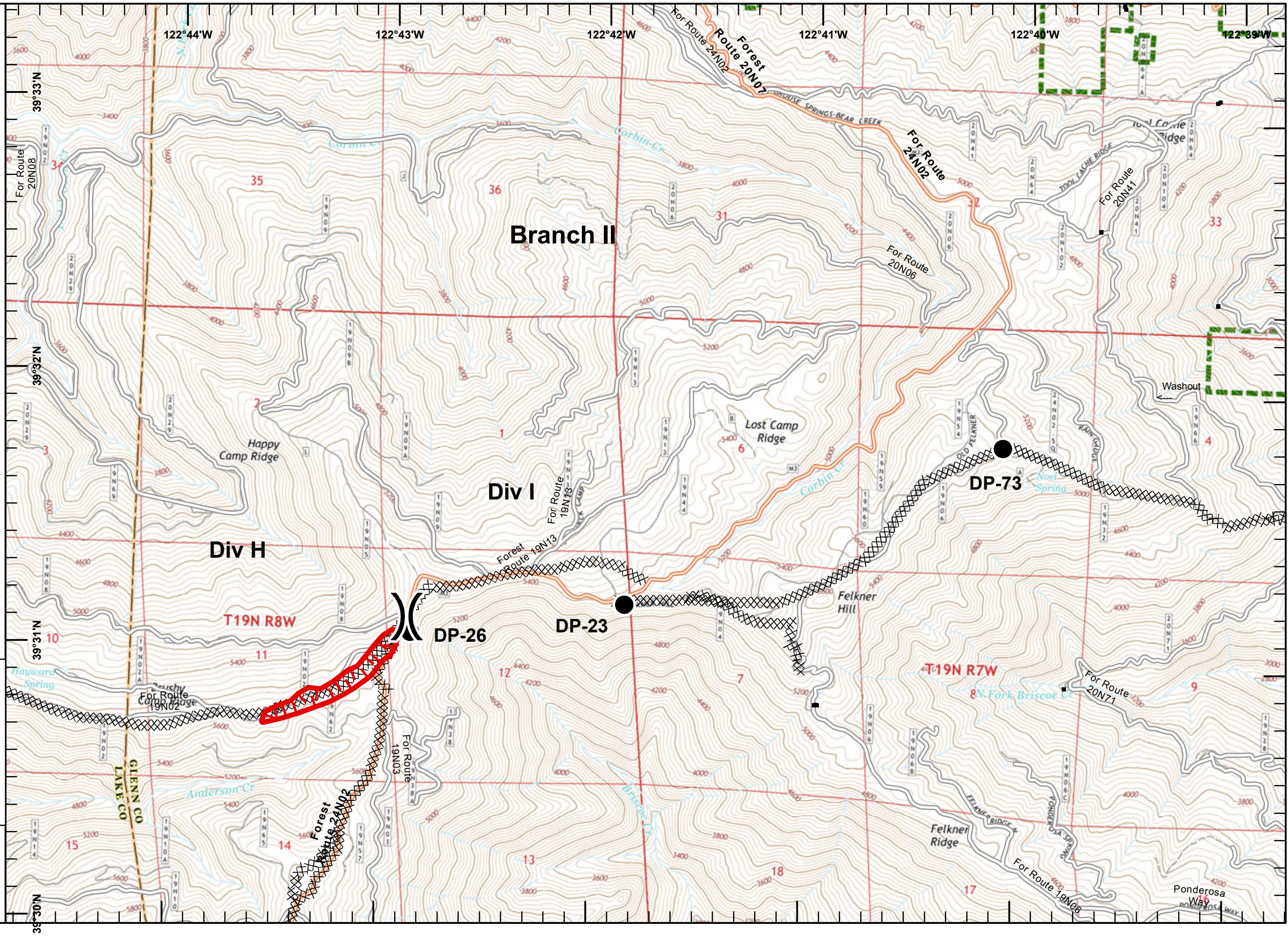
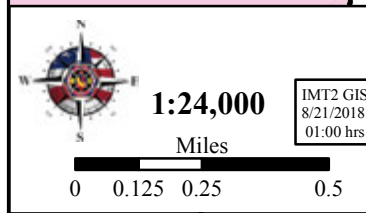
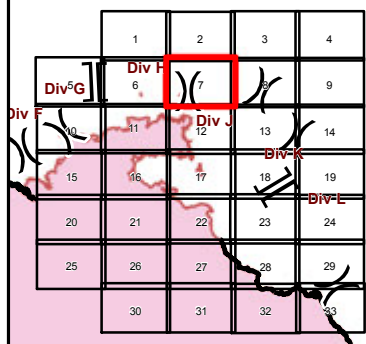




IAP Ranch Fire
Branch II
Mendocino Complex
CA-MEU 008674

0700 - 0700
 August 21, 2018
 Page 7 of 33

-  Division Break
-  Drop Point
-  Uncontrolled Fire Edge
-  Completed Dozer Line
-  Structure
-  Structure
-  Structures (USFS)





IAP Ranch Fire
Branch II
Mendocino Complex
CA-MEU 008674

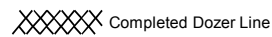
0700 - 0700
 August 21, 2018
 Page 8 of 33



Division Break



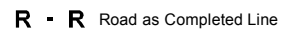
Drop Point



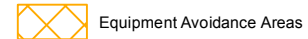
Completed Dozer Line



Completed Hand Line



Road as Completed Line



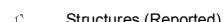
Equipment Avoidance Areas



Structure



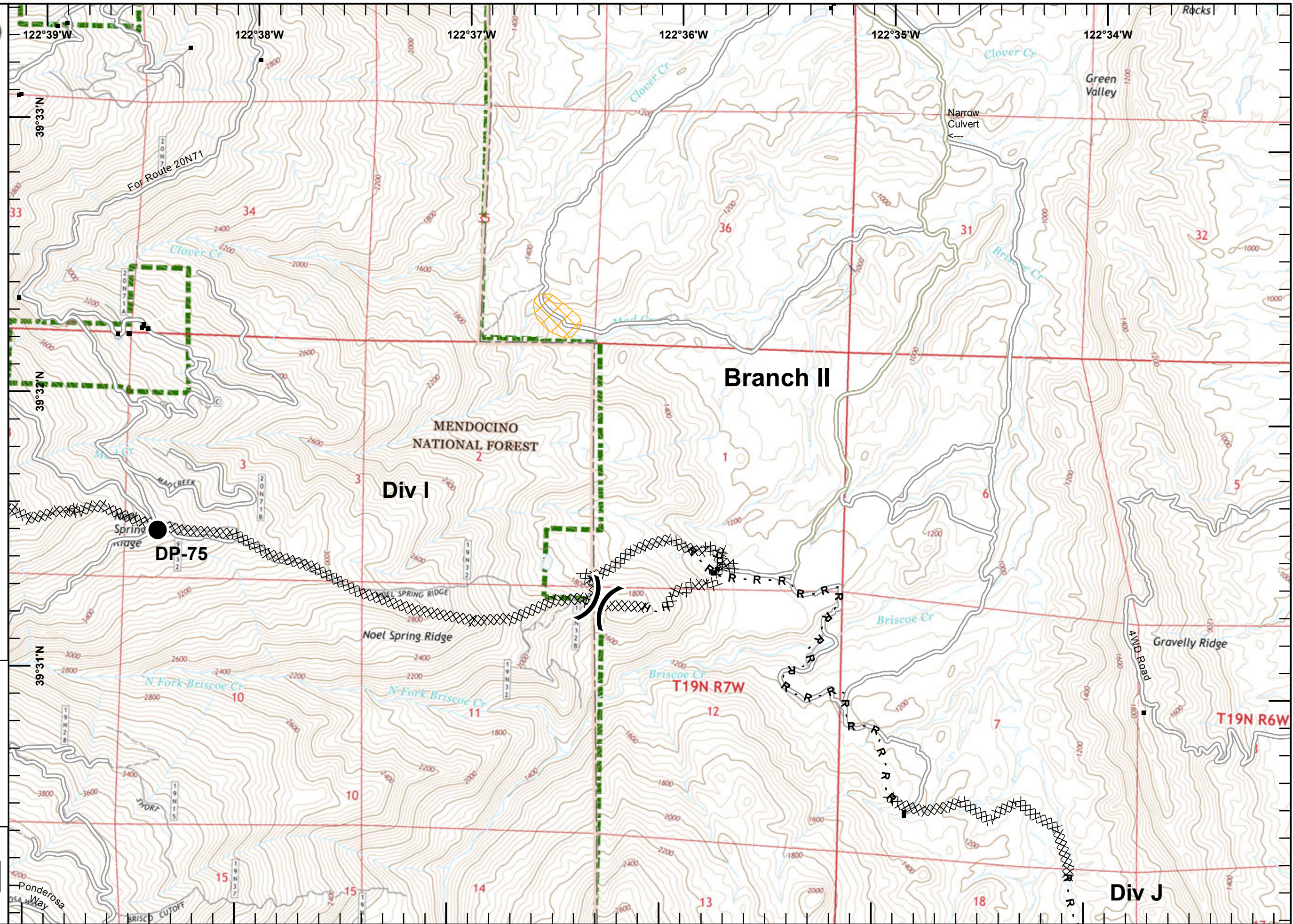
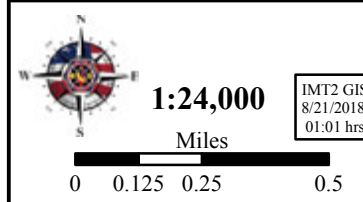
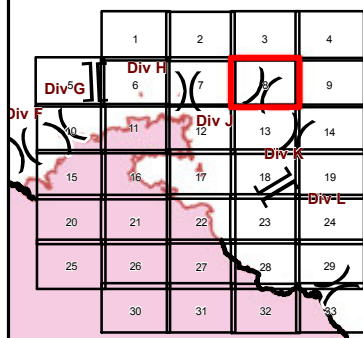
Structure



Structures (Reported)







Structures (USFS)






IAP Ranch Fire
Branch II
Mendocino Complex
CA-MEU 008674

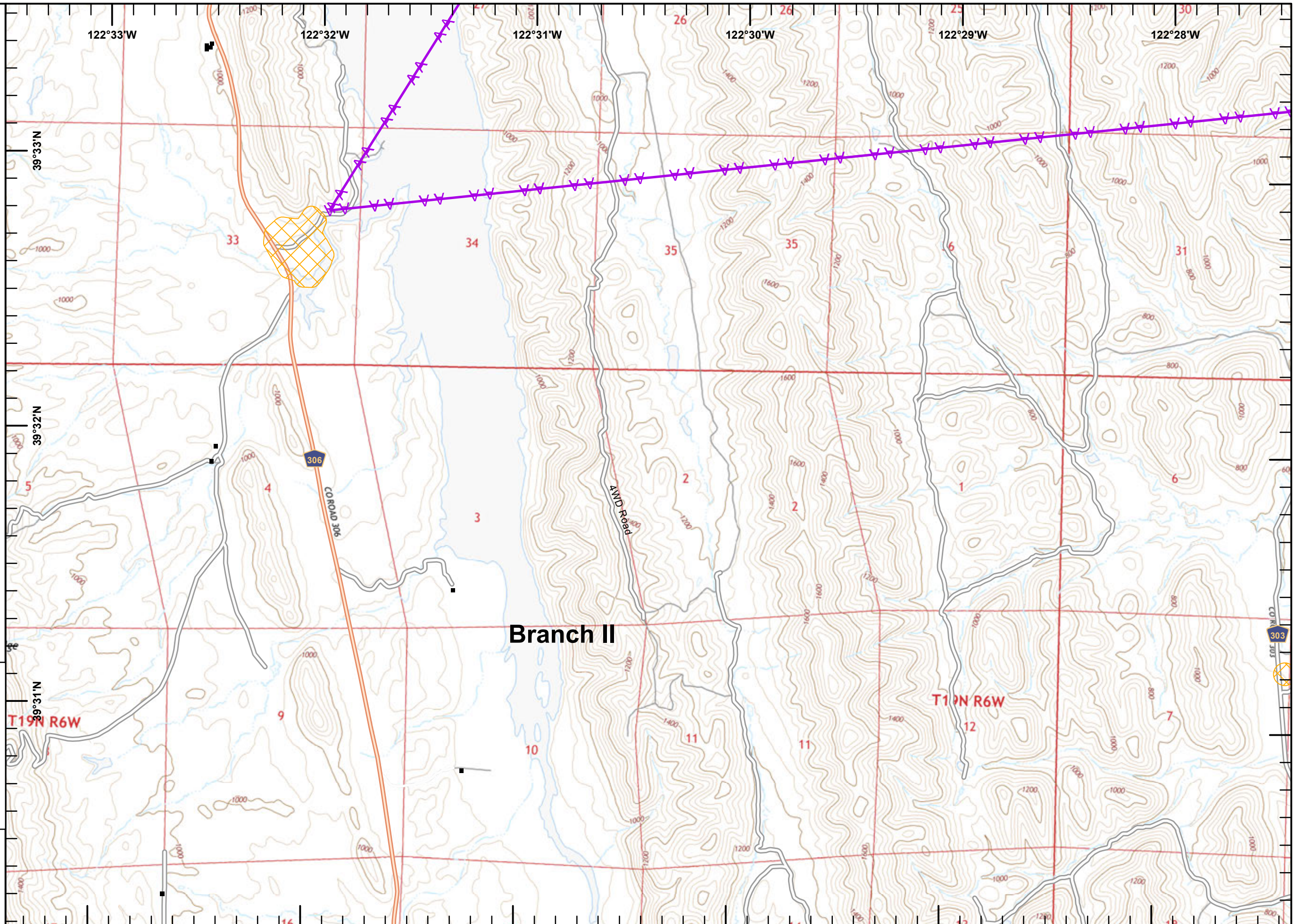
0700 - 0700
August 21, 2018
Page 9 of 33

-  Equipment Avoidance Areas
-  Aerial Hazard
-  Structure
-  Structures (USFS)

	1	2	3	4
Div G	6	7	8	9
Div J	10	11	12	13
Div K	14	15	16	17
Div L	18	19	20	21
Div M	22	23	24	25
Div N	26	27	28	29
Div O	30	31	32	33

 **1:24,000**
IMT2 GIS
8/21/2018
01:01 hrs






Miles
0 0.125 0.25 0.5

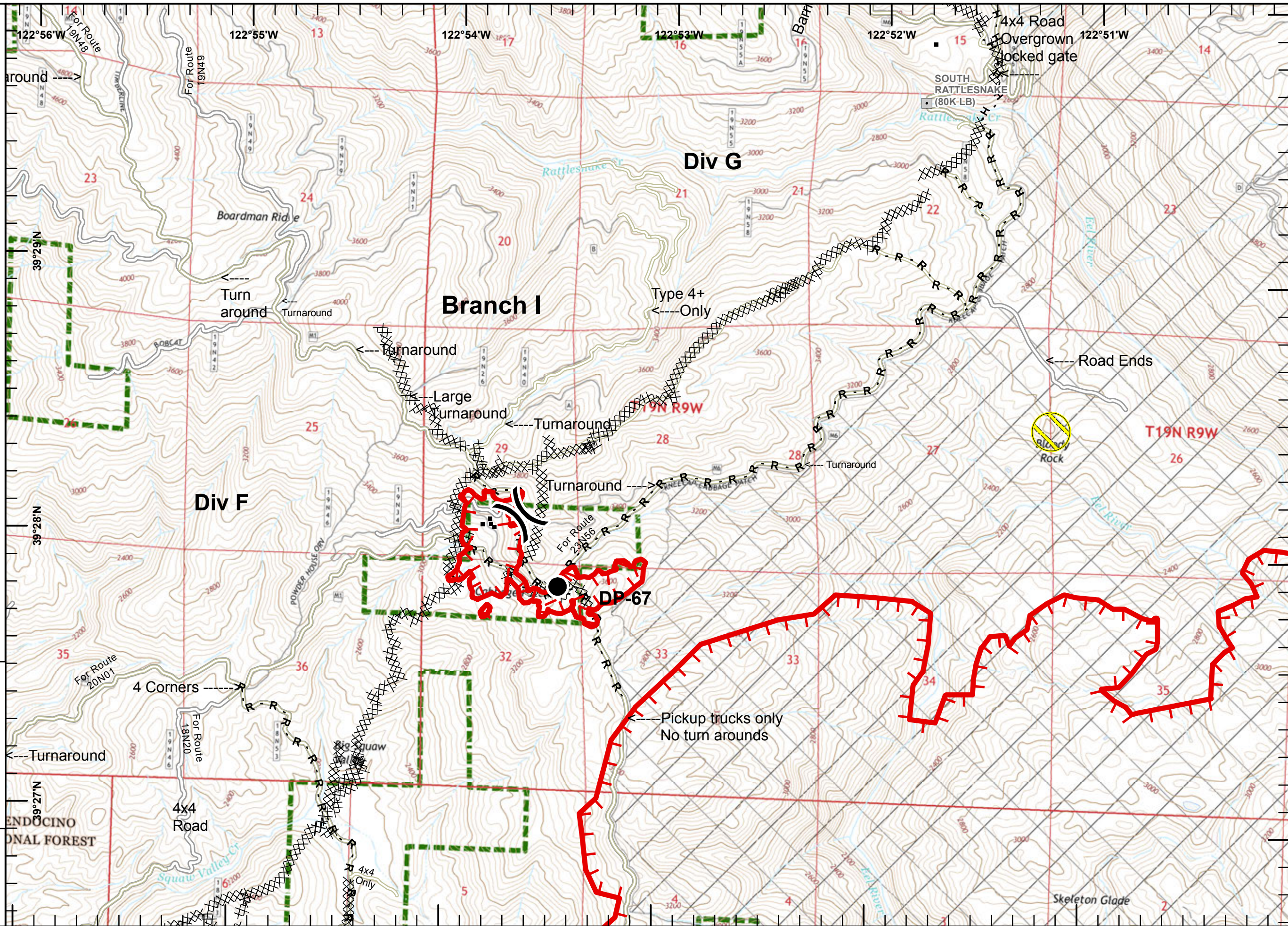
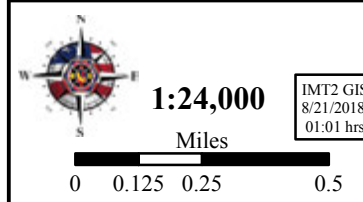
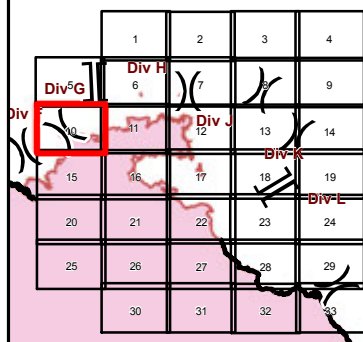




IAP Ranch Fire
Branch II
Mendocino Complex
CA-MEU 008674

0700 - 0700
 August 21, 2018
 Page 10 of 33







-  Retardant Avoidance Area
-  Division Break
-  Drop Point
-  Uncontrolled Fire Edge
-  Completed Dozer Line
-  Completed Hand Line
-  Road as Completed Line
-  Bridge
-  Wilderness Area
-  Structure
-  Structure
-  Structures (USFS)

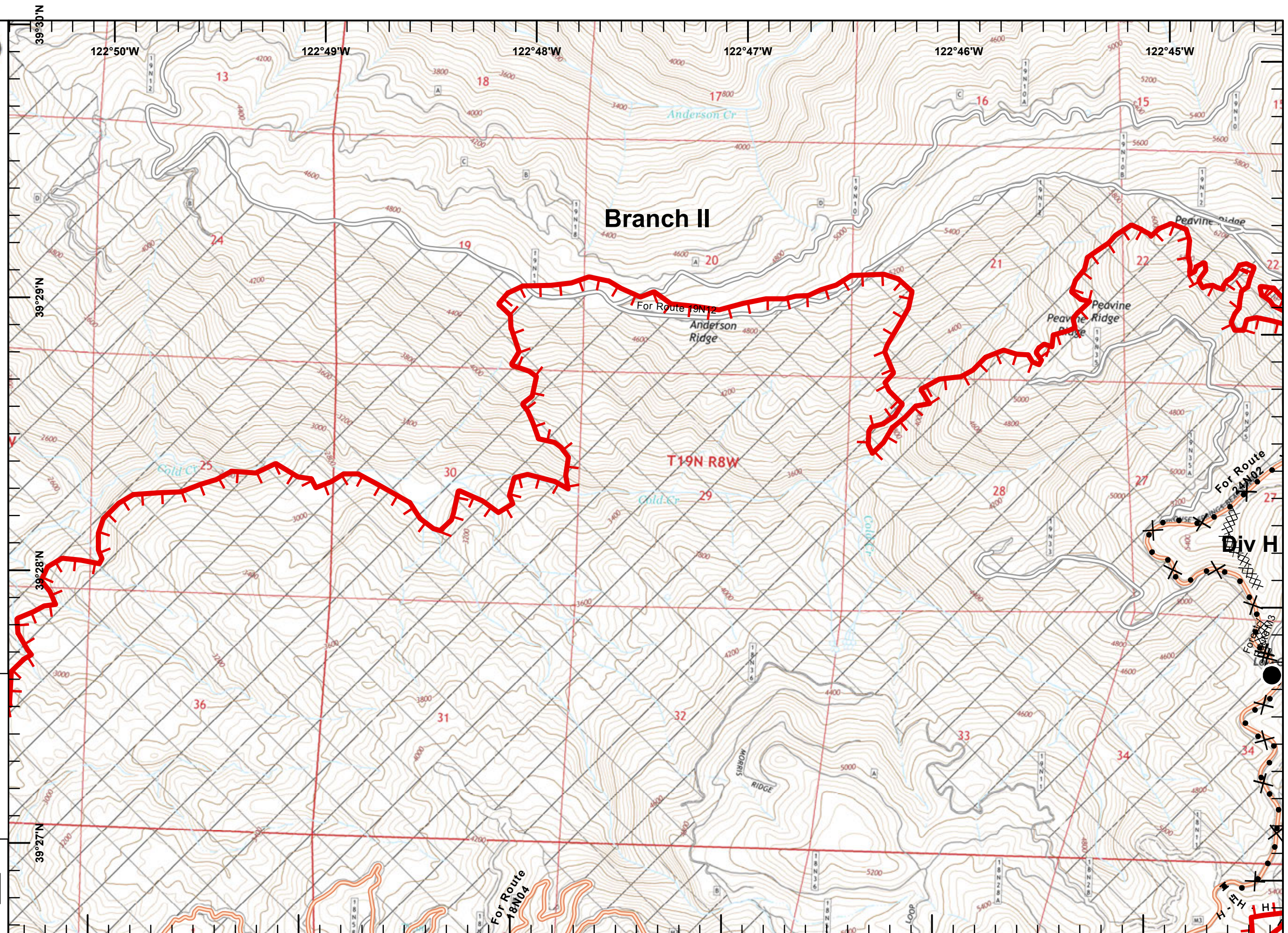
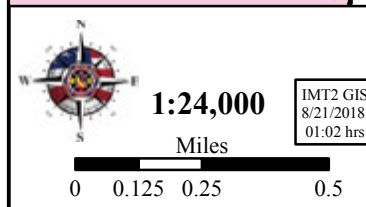
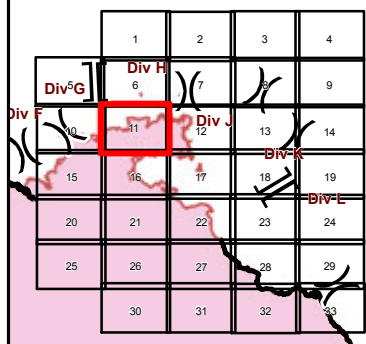




IAP Ranch Fire
Branch II
Mendocino Complex
CA-MEU 008674

0700 - 0700
August 21, 2018
Page 11 of 33

-  Drop Point
-  Uncontrolled Fire Edge
-  Completed Dozer Line
-  Completed Hand Line
-  Proposed Dozer Line
-  Wilderness Area

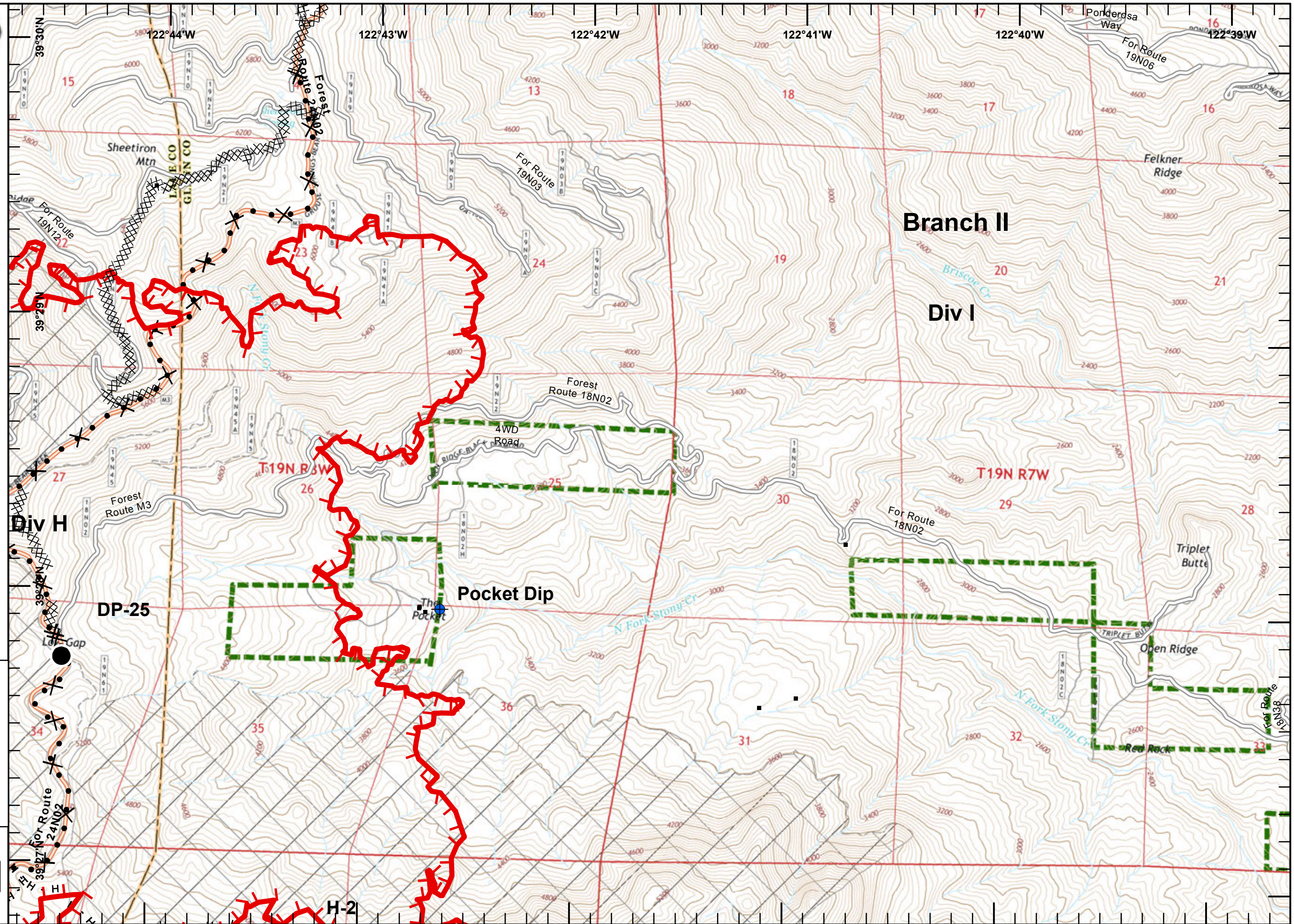
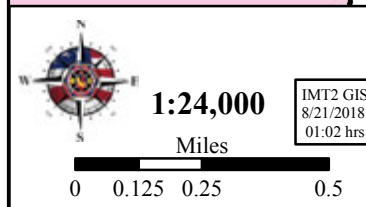
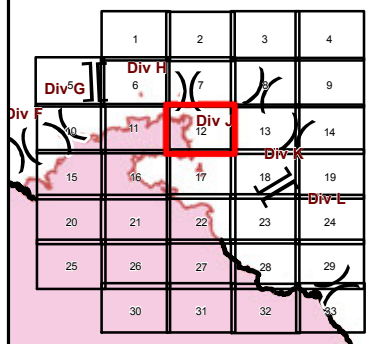




IAP Ranch Fire
Branch II
Mendocino Complex
CA-MEU 008674

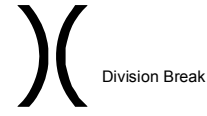
0700 - 0700
 August 21, 2018
 Page 12 of 33

- Dip Site
- Drop Point
- Uncontrolled Fire Edge
- Completed Dozer Line
- Completed Hand Line
- Proposed Dozer Line
- Wilderness Area
- Structure
- Structure
- Structures (USFS)





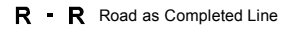
IAP Ranch Fire
Branch II
Mendocino Complex
CA-MEU 008674
 0700 - 0700
 August 21, 2018
 Page 13 of 33



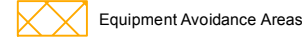
Division Break



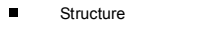
Completed Dozer Line



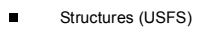
R - R Road as Completed Line



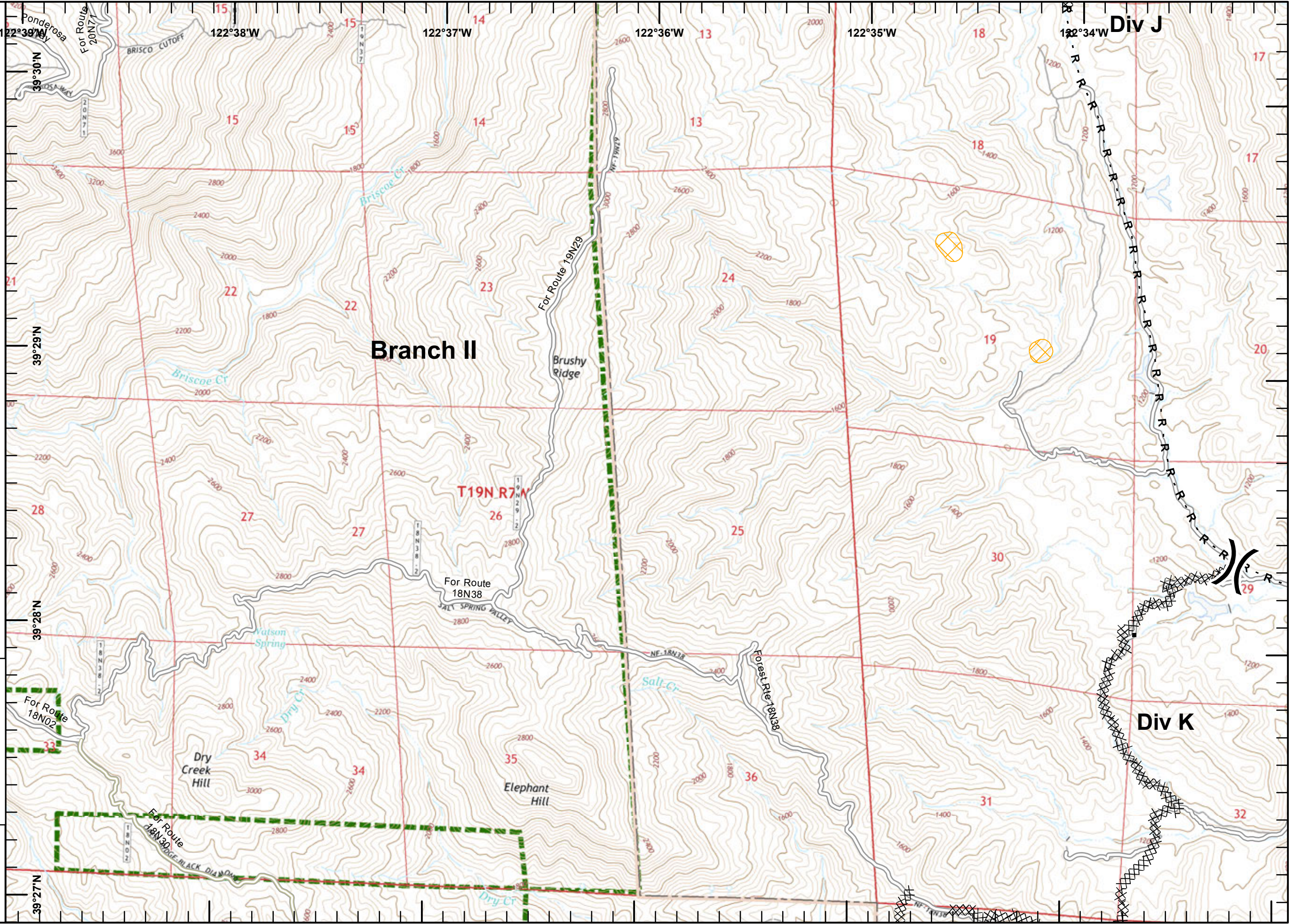
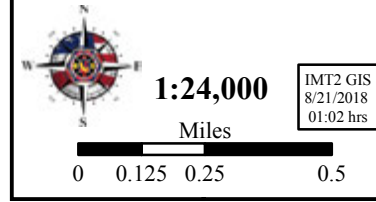
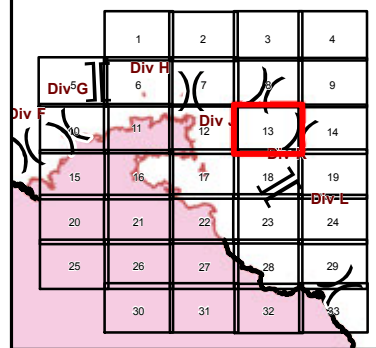
Equipment Avoidance Areas



Structure



Structures (USFS)





IAP Ranch Fire
Branch II
Mendocino Complex
CA-MEU 008674

0700 - 0700
 August 21, 2018
 Page 14 of 33



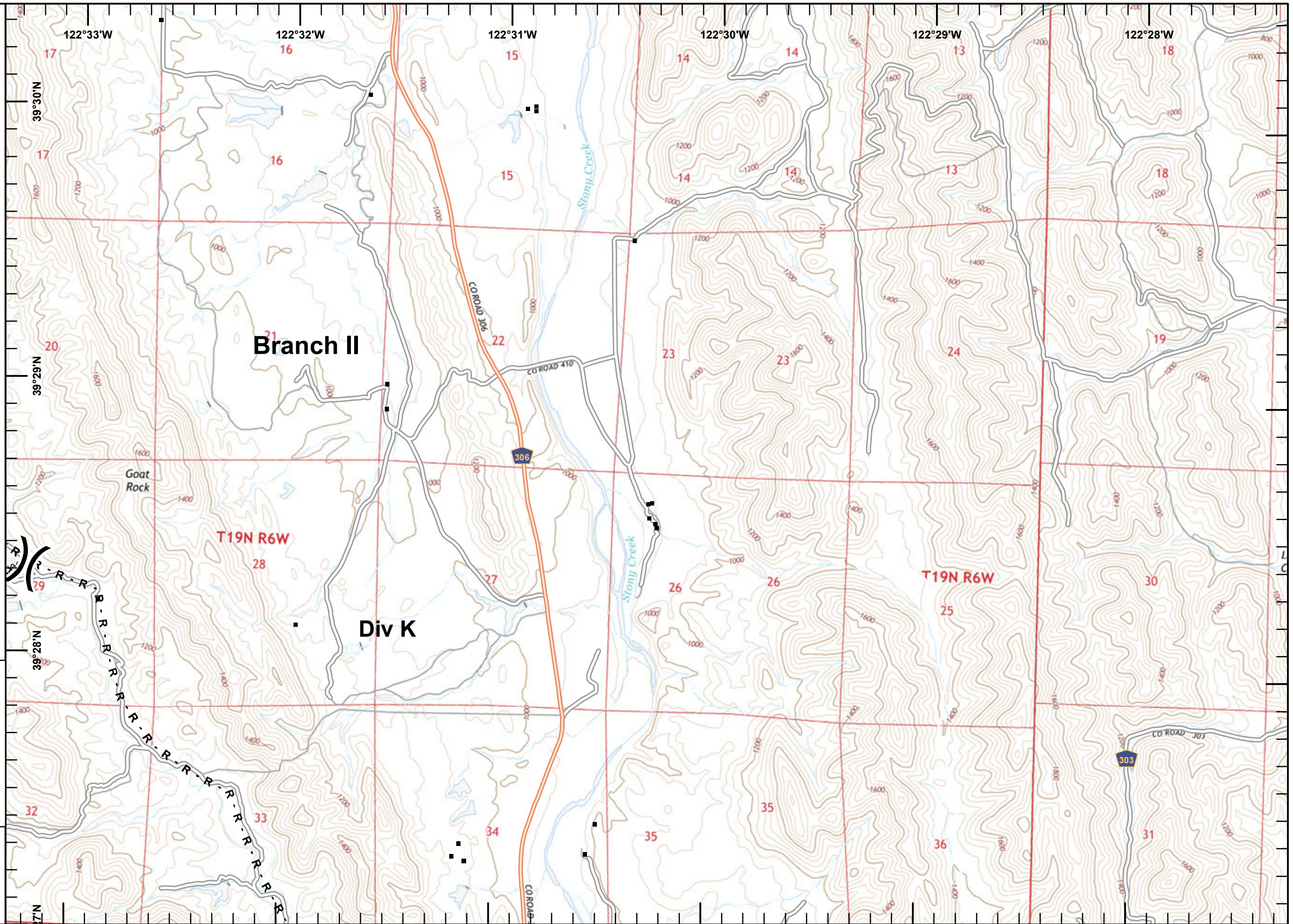
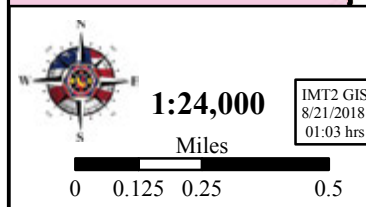
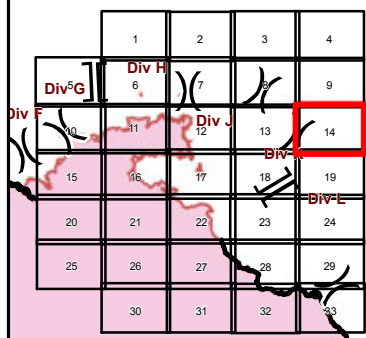
Division Break



Completed Dozer Line

R - R Road as Completed Line

- Structure
- Structures (USFS)

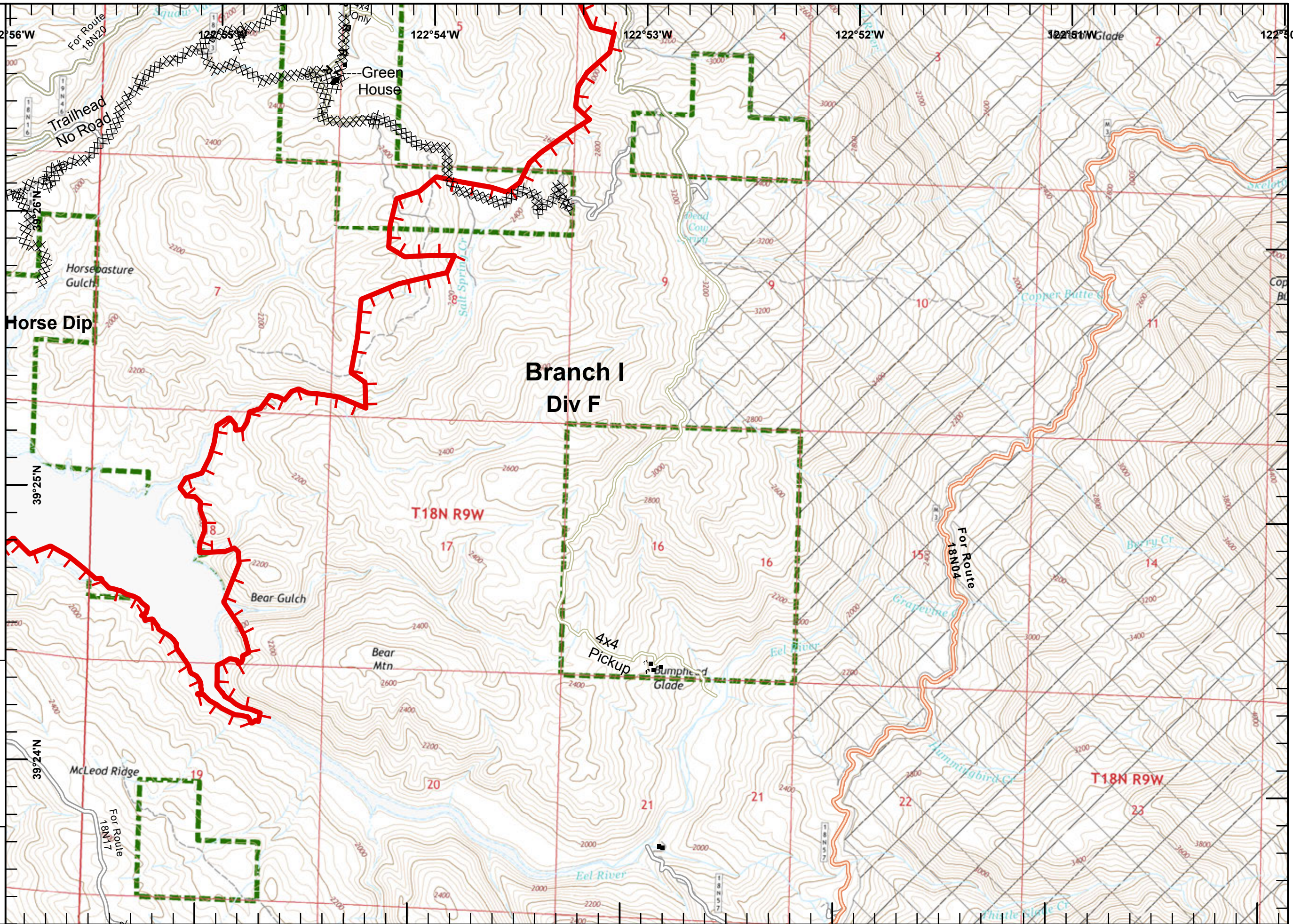
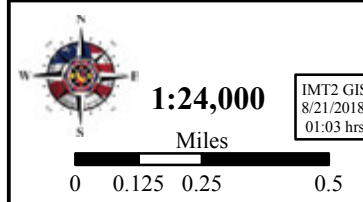
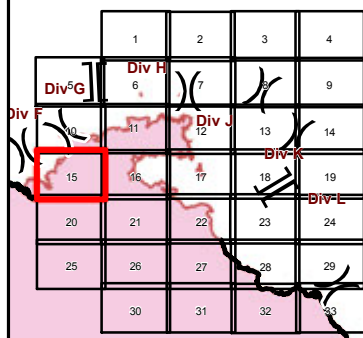




IAP Ranch Fire
Branch II
Mendocino Complex
CA-MEU 008674

0700 - 0700
 August 21, 2018
 Page 15 of 33

- Dip Site
- Uncontrolled Fire Edge
- Completed Dozer Line
- R - R** Road as Completed Line
- Wilderness Area
- Structure
- Structure
- Structures (Reported)
- Structures (USFS)

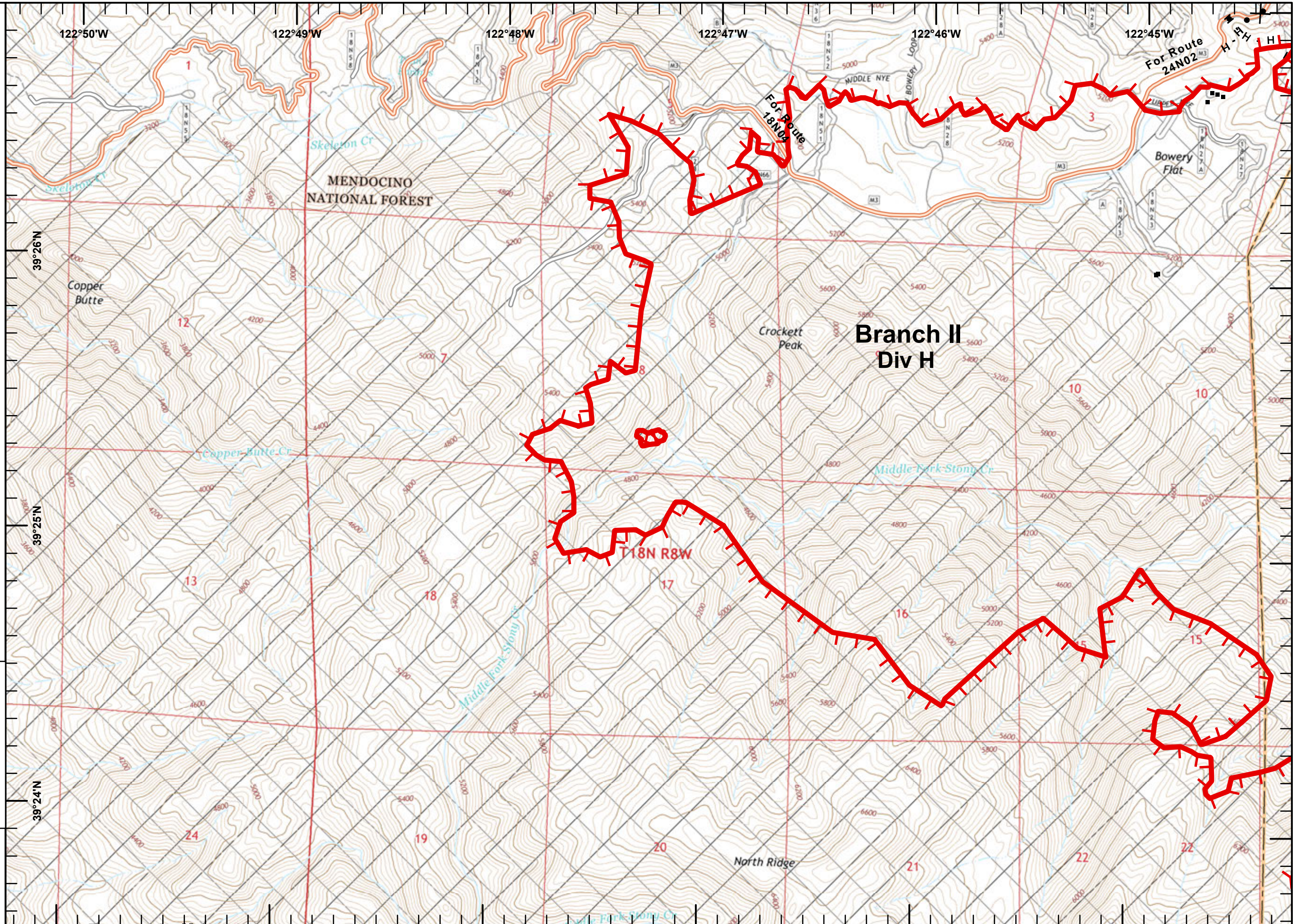
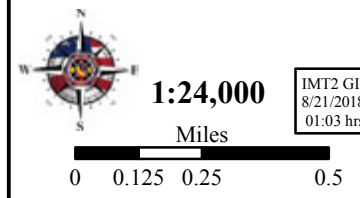
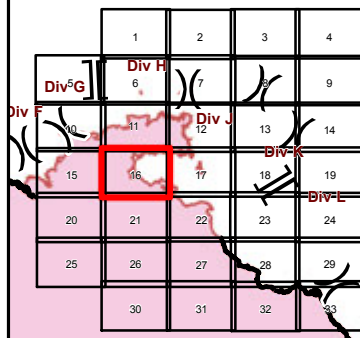




IAP Ranch Fire
Branch II
Mendocino Complex
CA-MEU 008674

0700 - 0700
 August 21, 2018
 Page 16 of 33













- Uncontrolled Fire Edge
- Completed Hand Line
- Proposed Dozer Line
- Wilderness Area
- Structure
- Structure
- Structures (USFS)

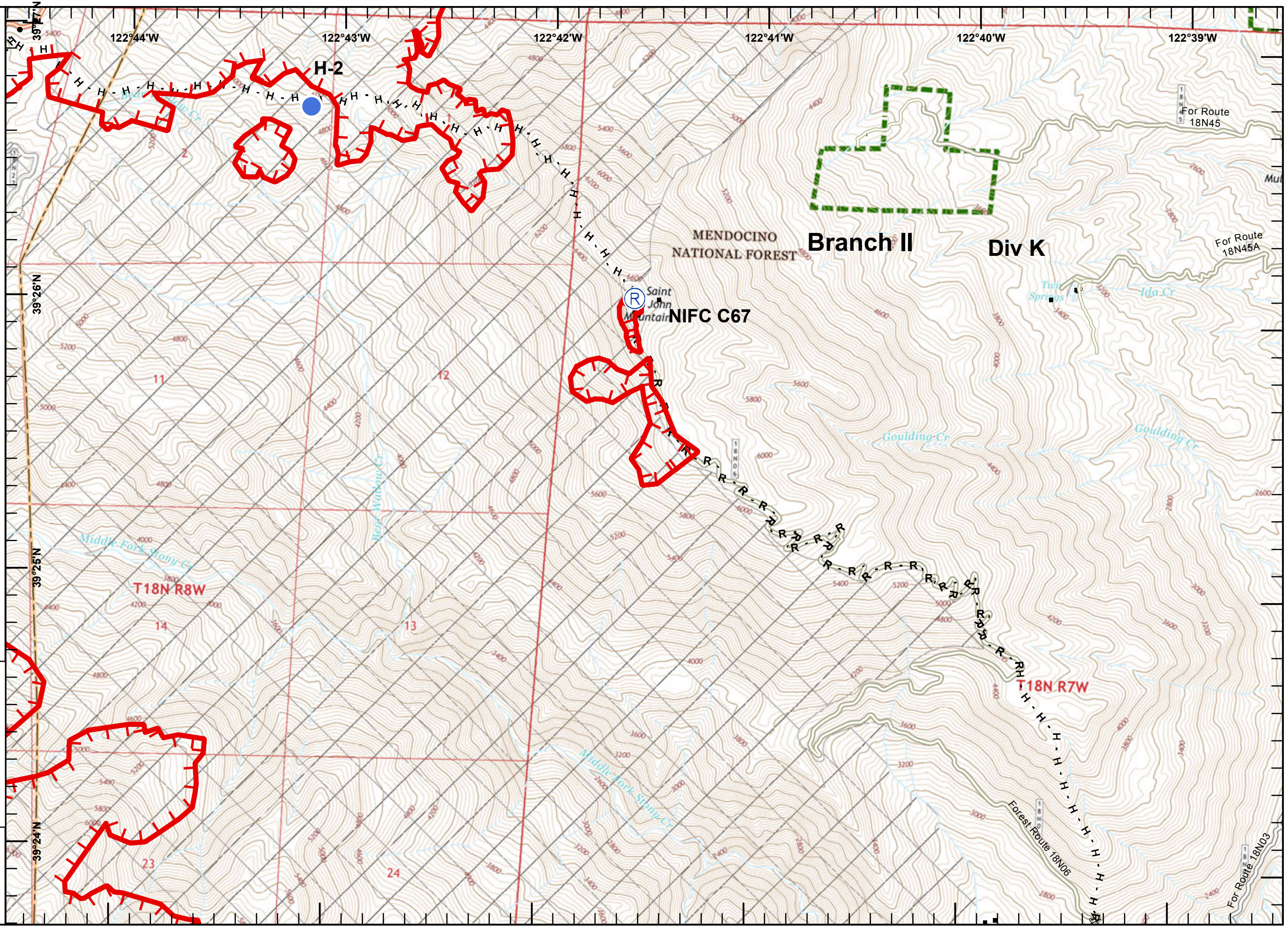
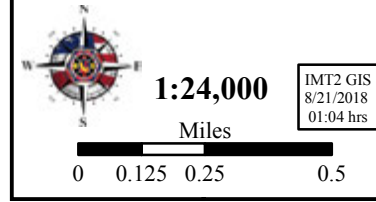
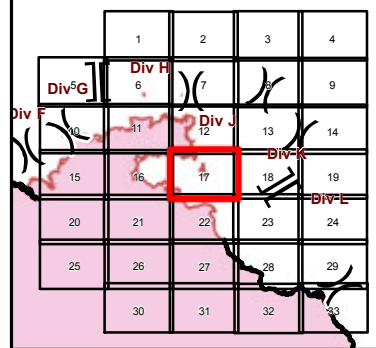




IAP Ranch Fire
Branch II
Mendocino Complex
CA-MEU 008674

0700 - 0700
 August 21, 2018
 Page 17 of 33


-  Helispot
-  Repeater
-  Uncontrolled Fire Edge
-  Completed Dozer Line
-  Completed Hand Line
-  Road as Completed Line
-  Proposed Dozer Line
-  Wilderness Area
-  Structure
-  Structure
-  Structures (Reported)
-  Structures (USFS)





IAP Ranch Fire
Branch II
Mendocino Complex
CA-MEU 008674

0700 - 0700
 August 21, 2018
 Page 18 of 33



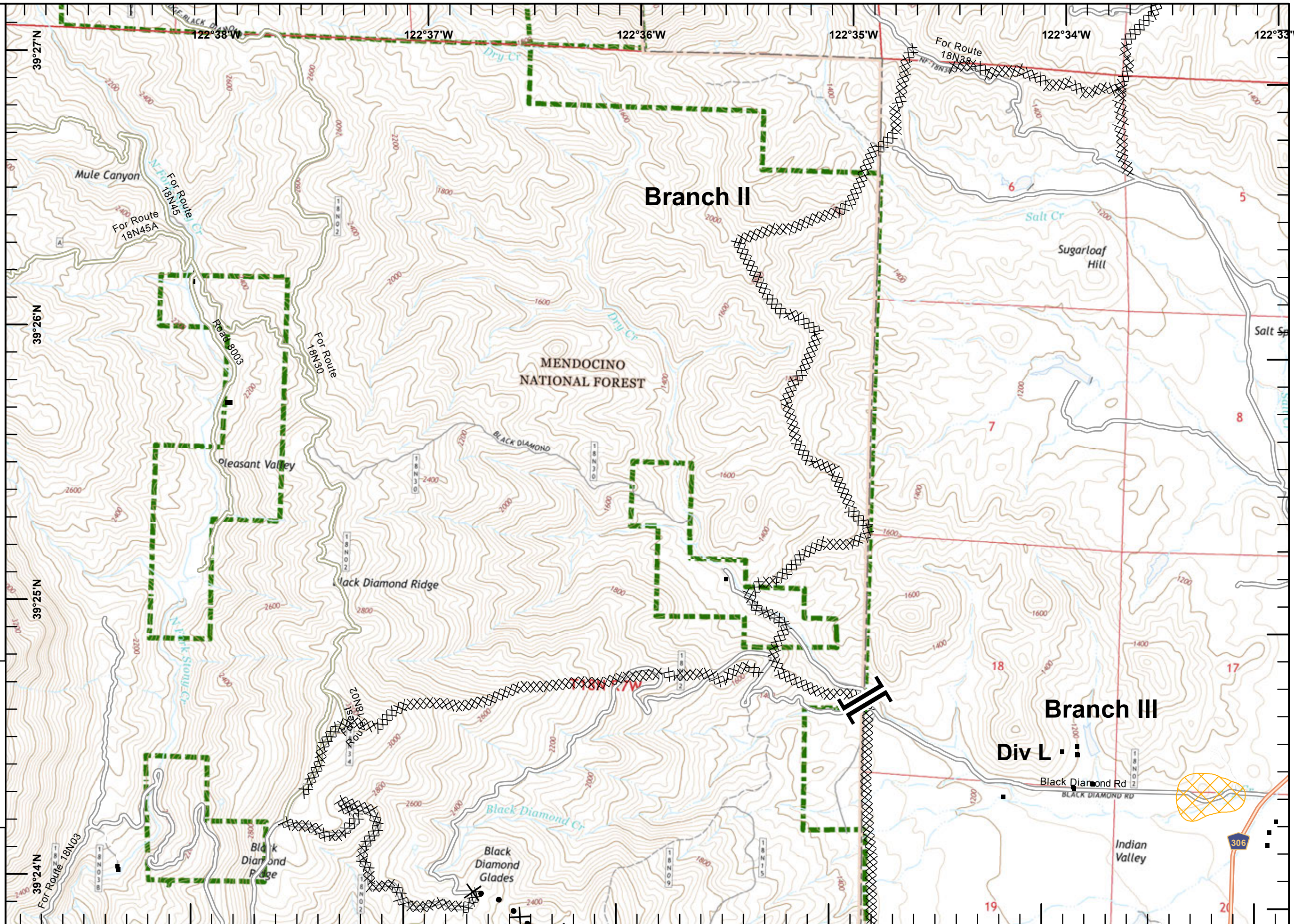
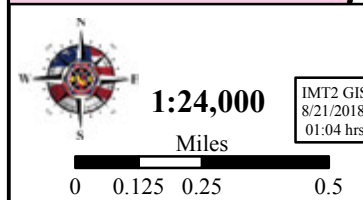
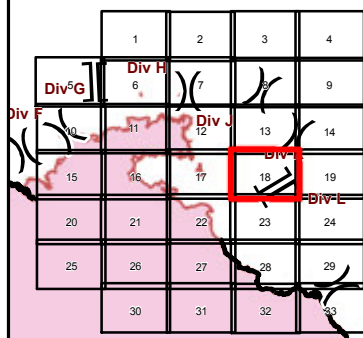
Branch Break

XXXXXX Completed Dozer Line

⊗ Proposed Dozer Line

Equipment Avoidance Areas

- Structure
- Structure
- ⋈ Structures (Reported)
- Structures (USFS)

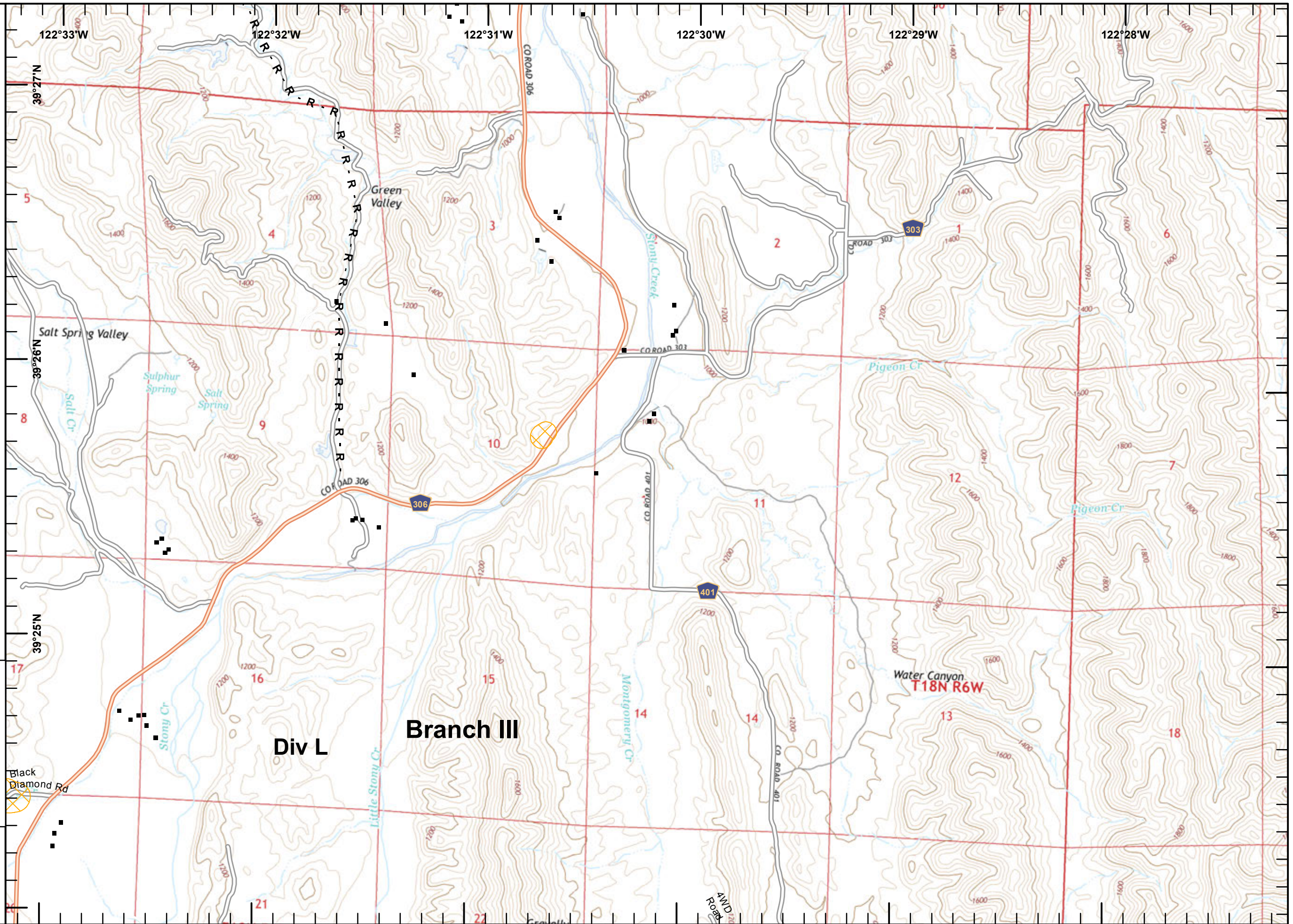
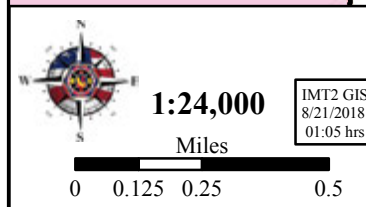
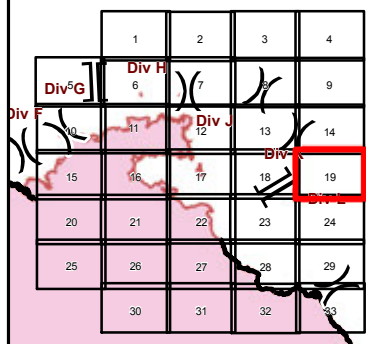




IAP Ranch Fire
Branch II
Mendocino Complex
CA-MEU 008674

0700 - 0700
 August 21, 2018
 Page 19 of 33









- R - R Road as Completed Line
- Equipment Avoidance Areas
- Structure
- Structures (USFS)

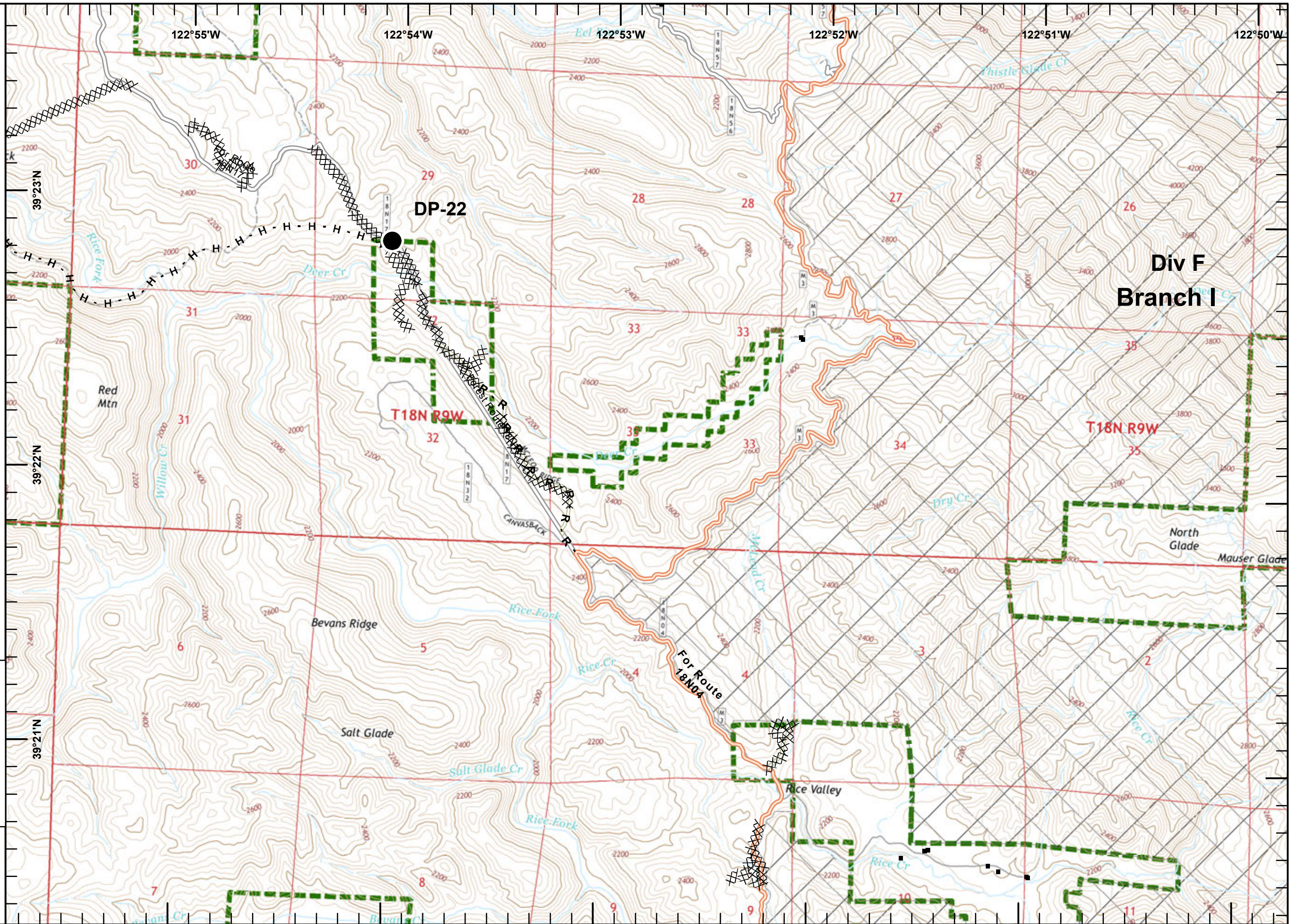
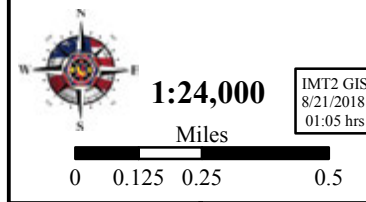
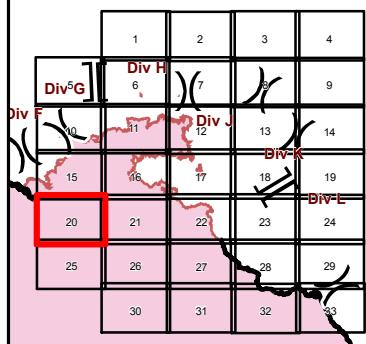




IAP Ranch Fire
Branch II
Mendocino Complex
CA-MEU 008674

0700 - 0700
 August 21, 2018
 Page 20 of 33

-  Drop Point
-  Completed Dozer Line
-  Completed Hand Line
-  Road as Completed Line
-  Wilderness Area
-  Structure
-  Structure
-  Structures (USFS)

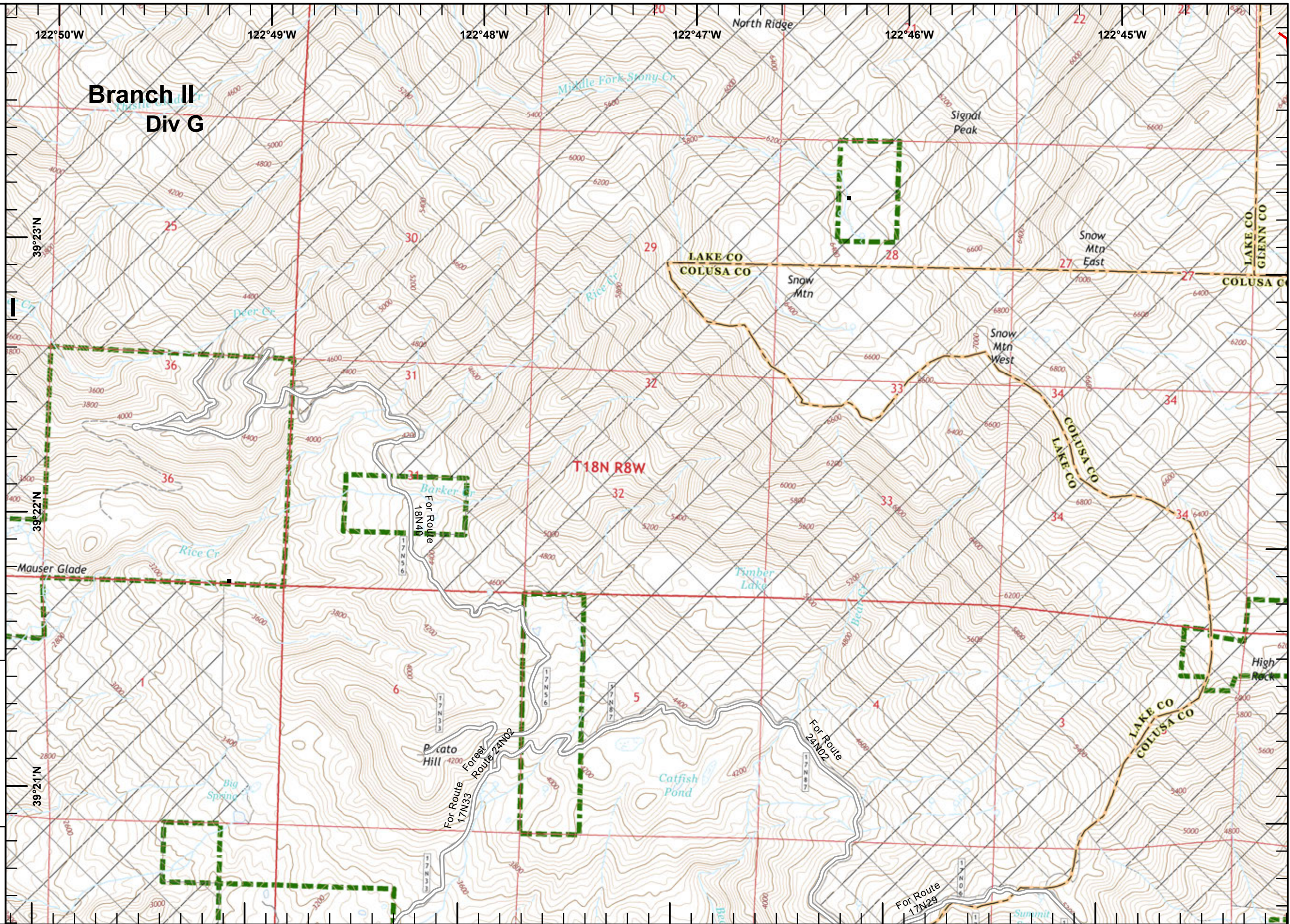
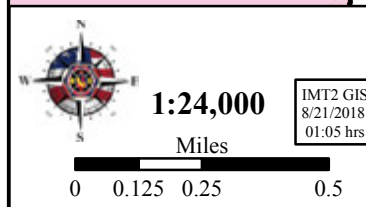
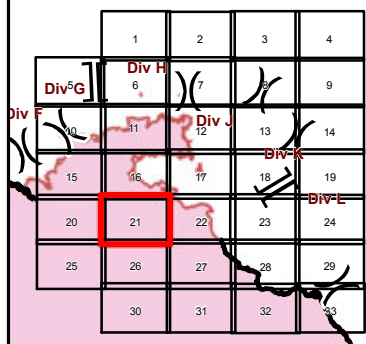




IAP Ranch Fire
Branch II
Mendocino Complex
CA-MEU 008674

0700 - 0700
 August 21, 2018
 Page 21 of 33

- Uncontrolled Fire Edge
- Wilderness Area
- Structure
- Structure
- Structures (USFS)

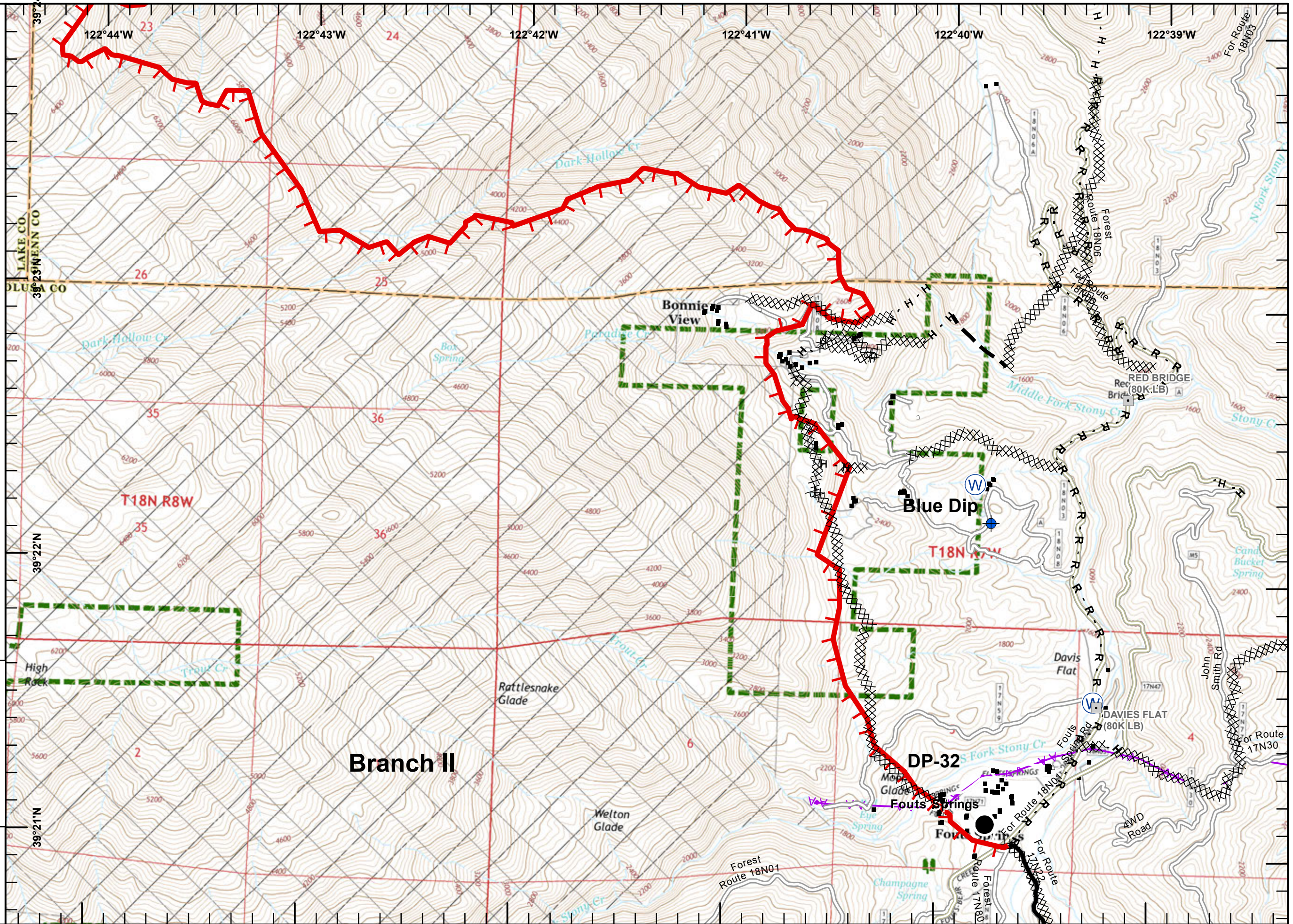
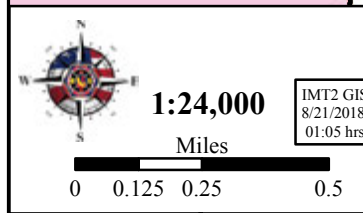
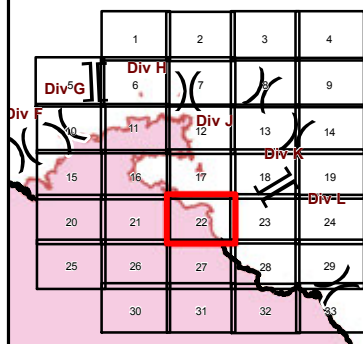




IAP Ranch Fire
Branch II
Mendocino Complex
CA-MEU 008674

0700 - 0700
 August 21, 2018
 Page 22 of 33

- Dip Site
- Drop Point
- Water Source
- Uncontrolled Fire Edge
- Completed Line
- Completed Dozer Line
- Completed Hand Line
- Road as Completed Line
- Planned Fire Line
- Bridge
- Transmission Line
- Wilderness Area
- Structure
- Structure
- Structures (Reported)
- Structures (USFS)

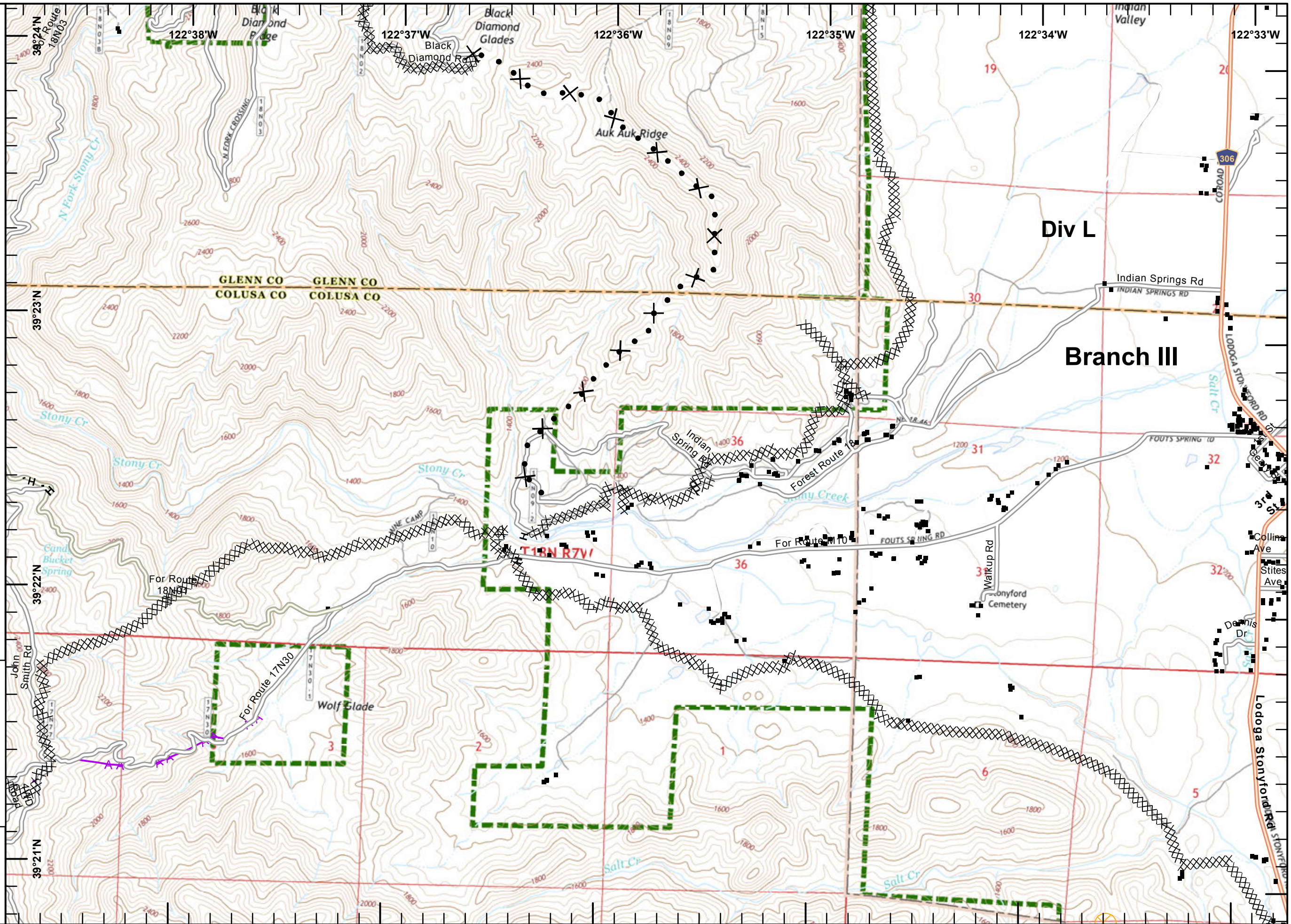
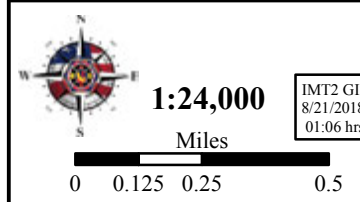
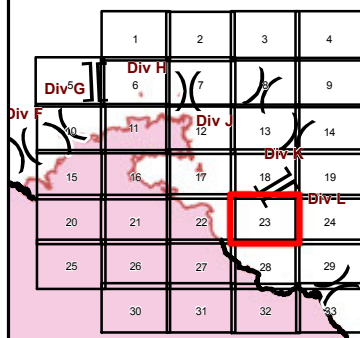




IAP Ranch Fire
Branch II
Mendocino Complex
CA-MEU 008674

0700 - 0700
 August 21, 2018
 Page 23 of 33








- XXXXX Completed Dozer Line
- H - H Completed Hand Line
- ⊗ • Proposed Dozer Line
- Equipment Avoidance Areas
- Transmission Line
- Structure
- Structure
- Structures (USFS)





IAP Ranch Fire
Branch II
Mendocino Complex
CA-MEU 008674

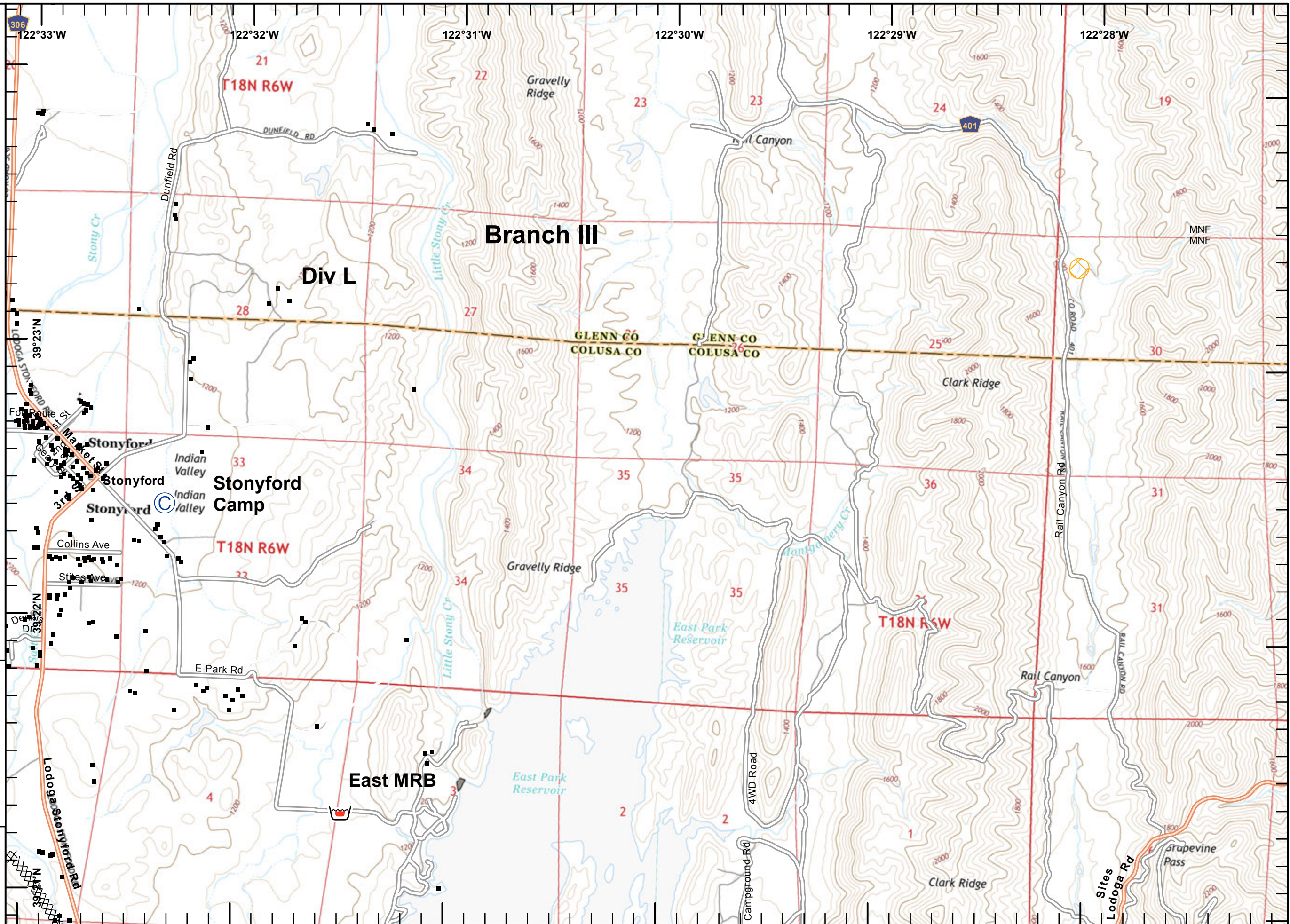
0700 - 0700
 August 21, 2018
 Page 24 of 33

-  Camp
-  Retardant/Mud Pit
-  Completed Dozer Line
-  Equipment Avoidance Areas
-  Structure
-  Structure
-  Structures (USFS)

1	2	3	4
5	6	7	8
9	10	11	12
13	14	15	16
17	18	19	20
21	22	23	24
25	26	27	28
29	30	31	32
33	34	35	36

1:24,000
 IMT2 GIS
 8/21/2018
 01:06 hrs

Miles
 0 0.125 0.25 0.5

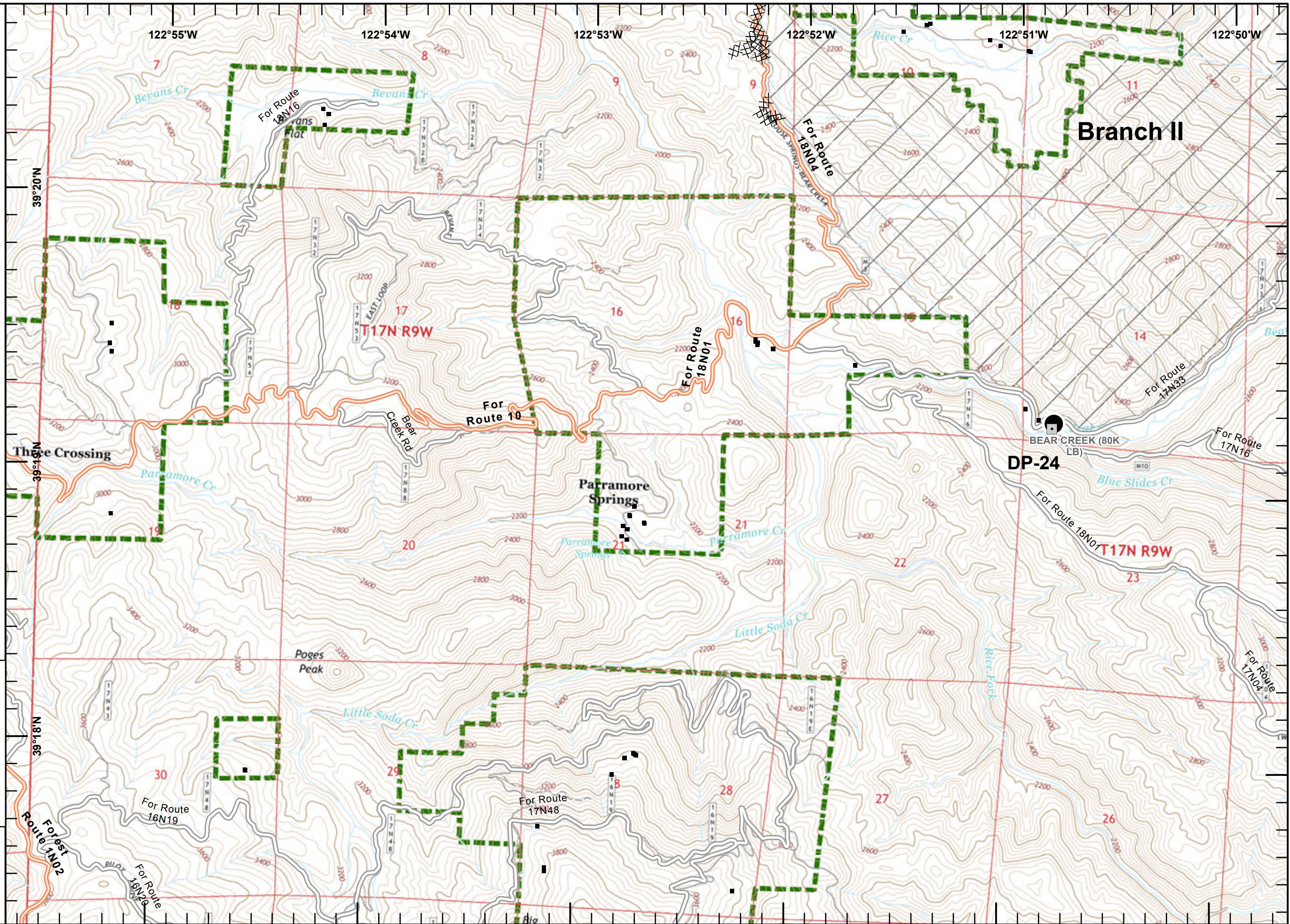
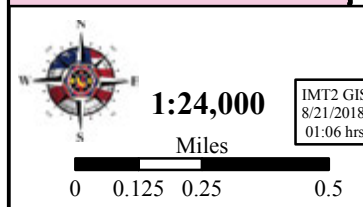
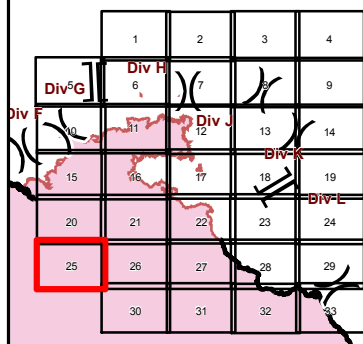




IAP Ranch Fire
Branch II
Mendocino Complex
CA-MEU 008674

0700 - 0700
 August 21, 2018
 Page 25 of 33

- Drop Point
- Completed Dozer Line
- Bridge
- Wilderness Area
- Structure
- Structure
- Structures (USFS)

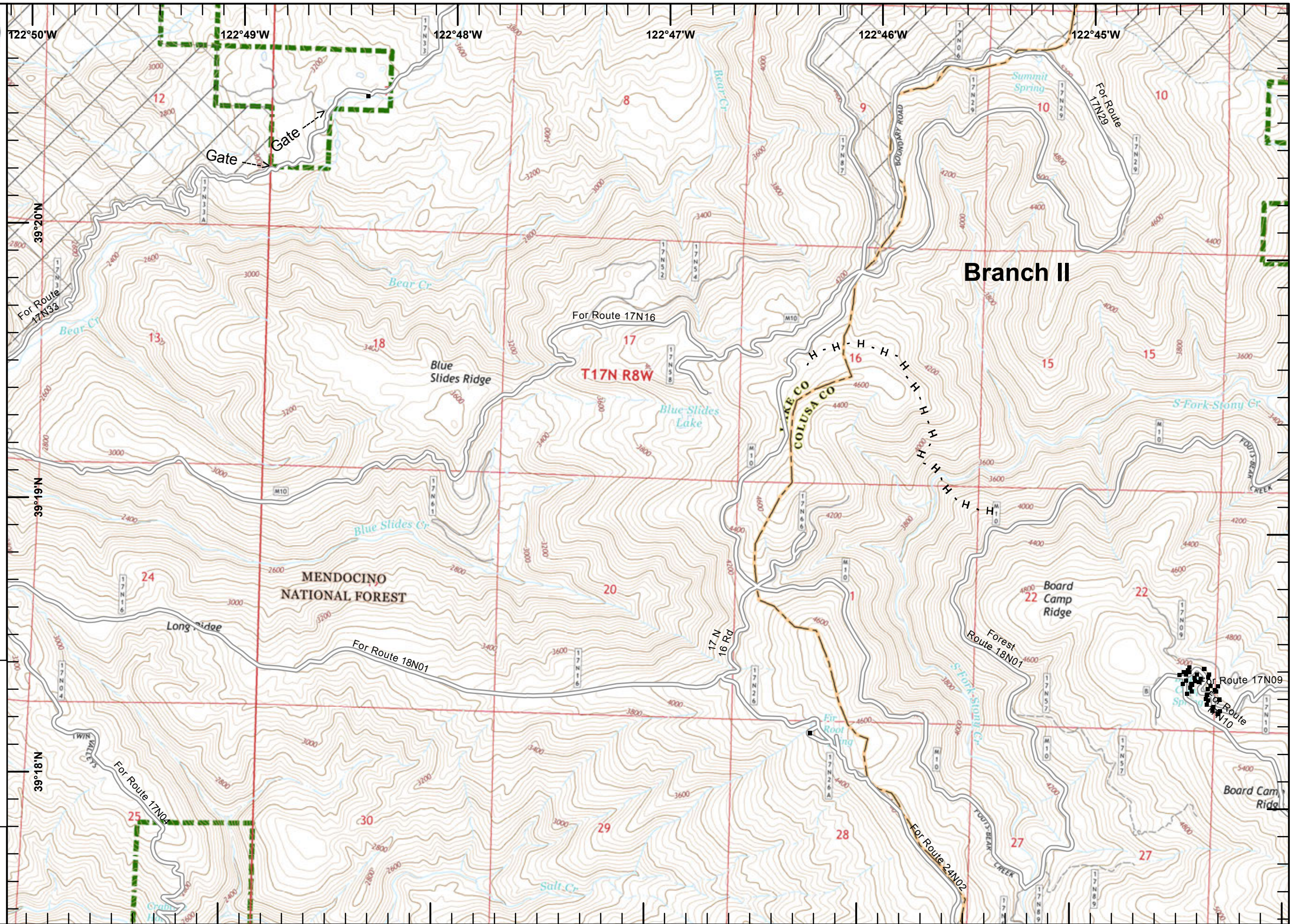
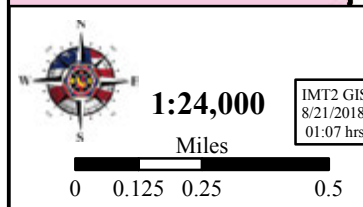
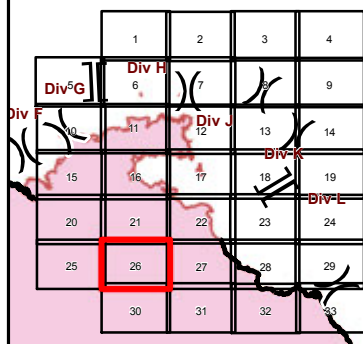




IAP Ranch Fire
Branch II
Mendocino Complex
CA-MEU 008674

0700 - 0700
 August 21, 2018
 Page 26 of 33









- H - H Completed Hand Line
- Wilderness Area
- Structure
- Structure
- Structures (USFS)

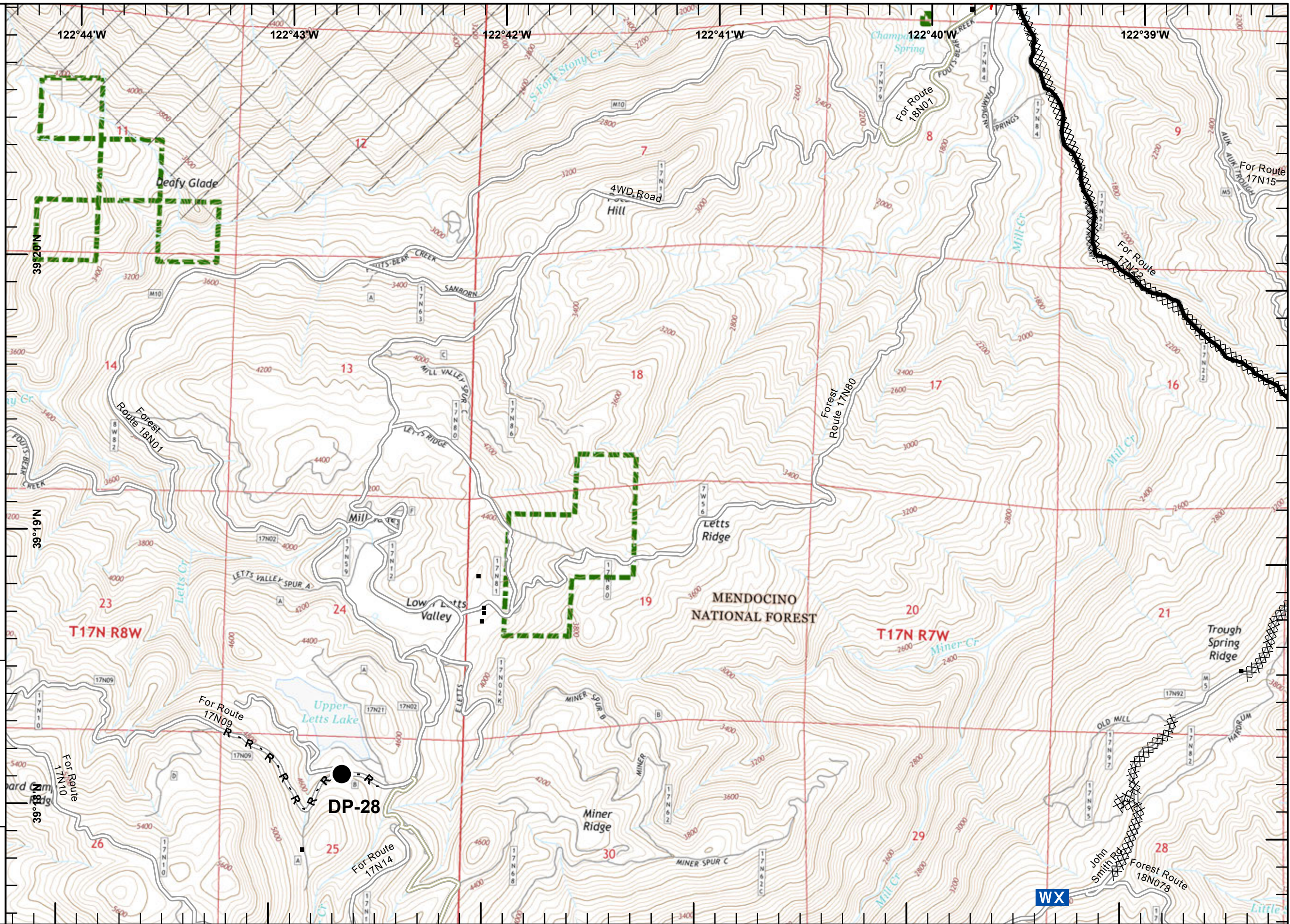
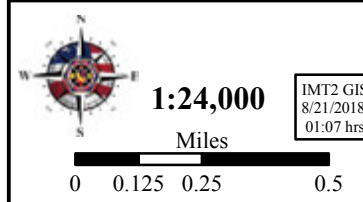
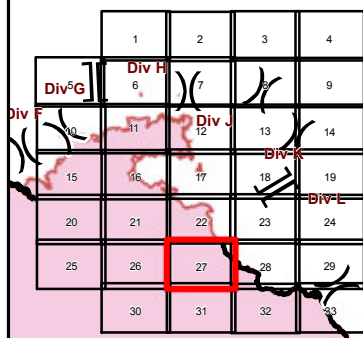




IAP Ranch Fire
Branch II
Mendocino Complex
CA-MEU 008674

0700 - 0700
 August 21, 2018
 Page 27 of 33

-  Drop Point
-  Mobile Weather Unit
-  Completed Line
-  Completed Dozer Line
- R - R** Road as Completed Line
-  Wilderness Area
-  Structure
-  Structure
-  Structures (USFS)

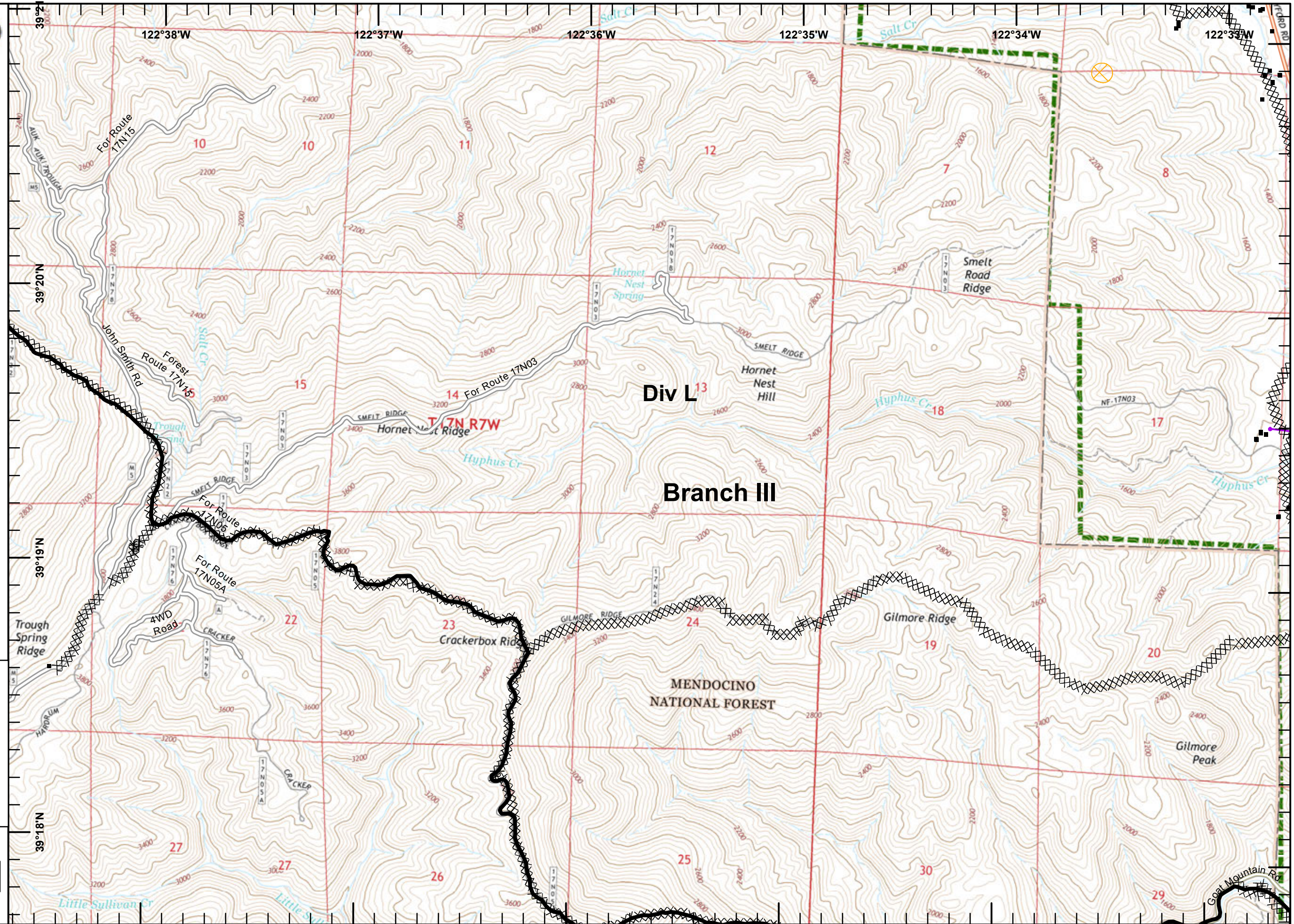
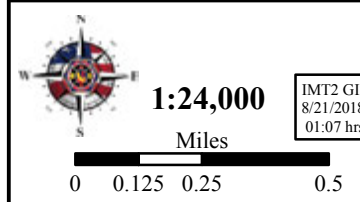
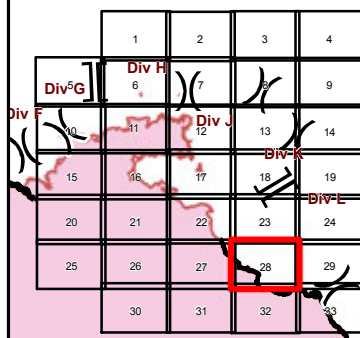




IAP Ranch Fire
Branch II
Mendocino Complex
CA-MEU 008674

0700 - 0700
 August 21, 2018
 Page 28 of 33

- Completed Line
- Completed Dozer Line
- Equipment Avoidance Areas
- Transmission Line
- Structure
- Structure
- Structures (USFS)





IAP Ranch Fire
Branch II
Mendocino Complex
CA-MEU 008674

0700 - 0700
 August 21, 2018
 Page 29 of 33

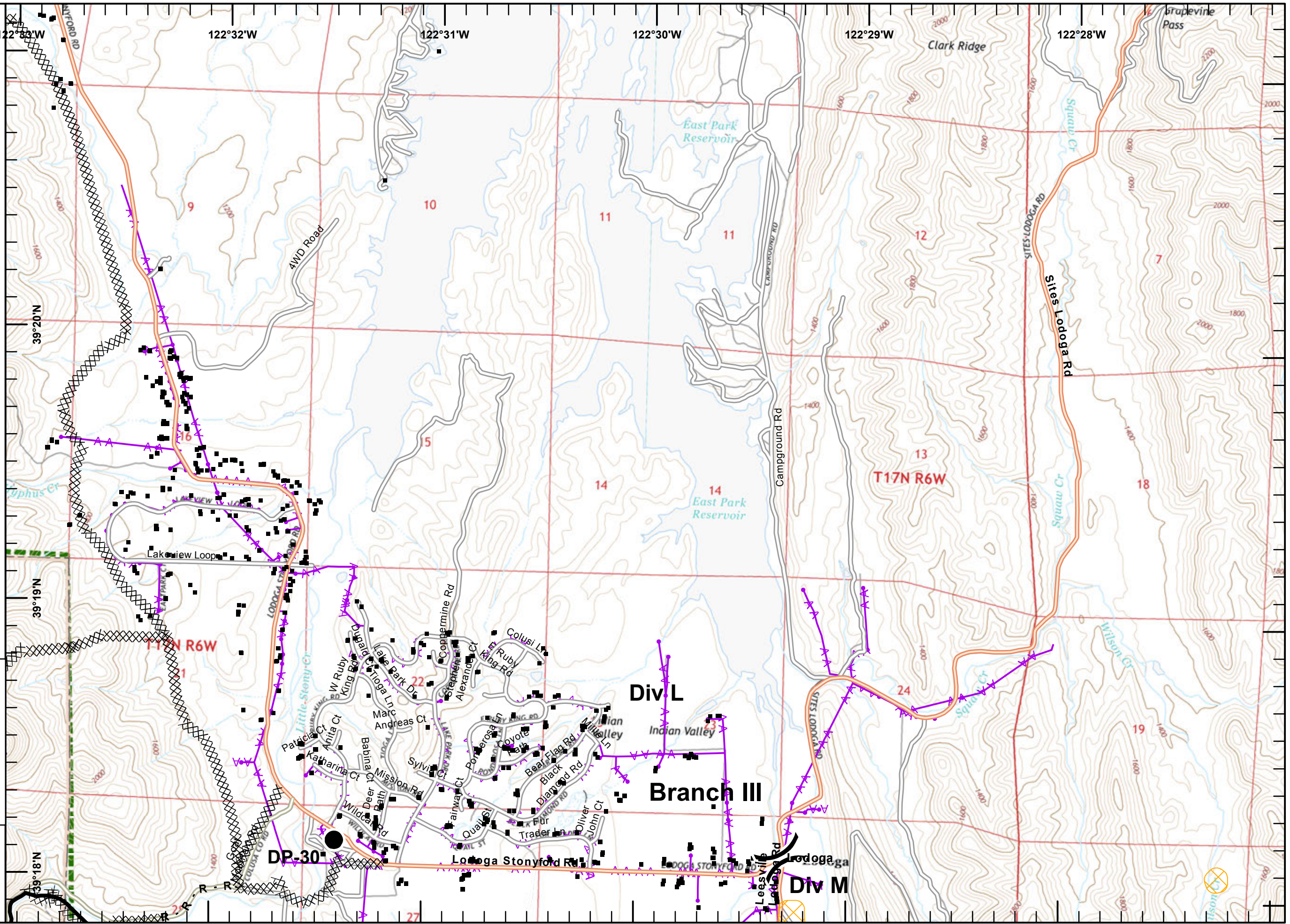
- Division Break
- Drop Point
- Completed Line
- Completed Dozer Line
- R - R** Road as Completed Line
- Equipment Avoidance Areas
- Transmission Line
- Structure
- Structure
- Structures (USFS)

	1	2	3	4
Div G	5	6	7	8
Div H	9	10	11	12
Div J	13	14	15	16
Div K	17	18	19	20
Div L	21	22	23	24
Div M	25	26	27	28
	29	30	31	32
	33	34	35	36

1:24,000

IMT2 GIS
 8/21/2018
 01:08 hrs

Miles
 0 0.125 0.25 0.5

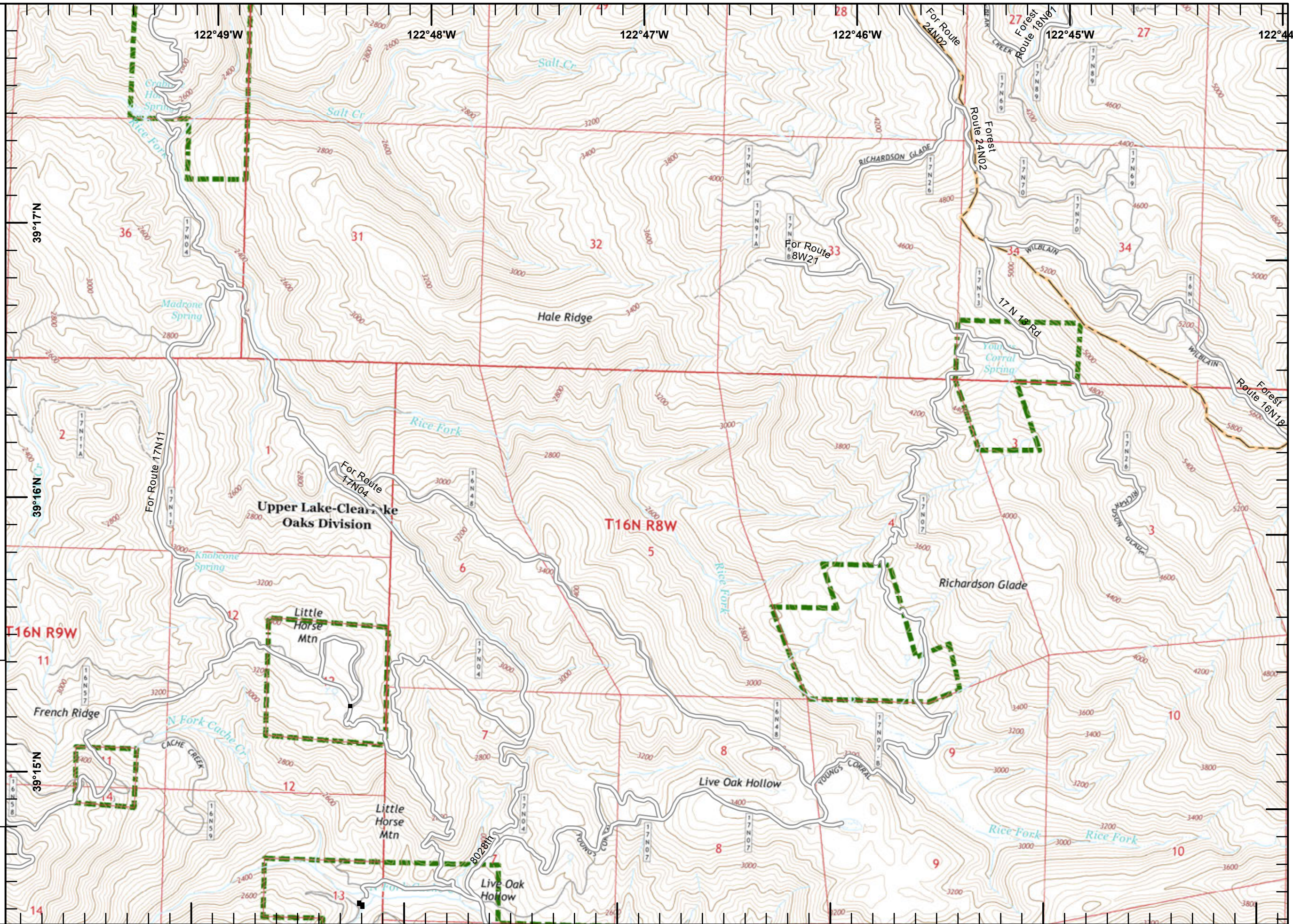
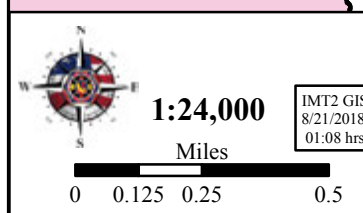
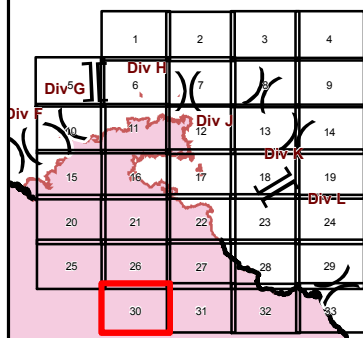




IAP Ranch Fire
Branch II
Mendocino Complex
CA-MEU 008674

0700 - 0700
 August 21, 2018
 Page 30 of 33

- Structure
- Structure
- Structures (USFS)





IAP Ranch Fire
Branch II
Mendocino Complex
CA-MEU 008674

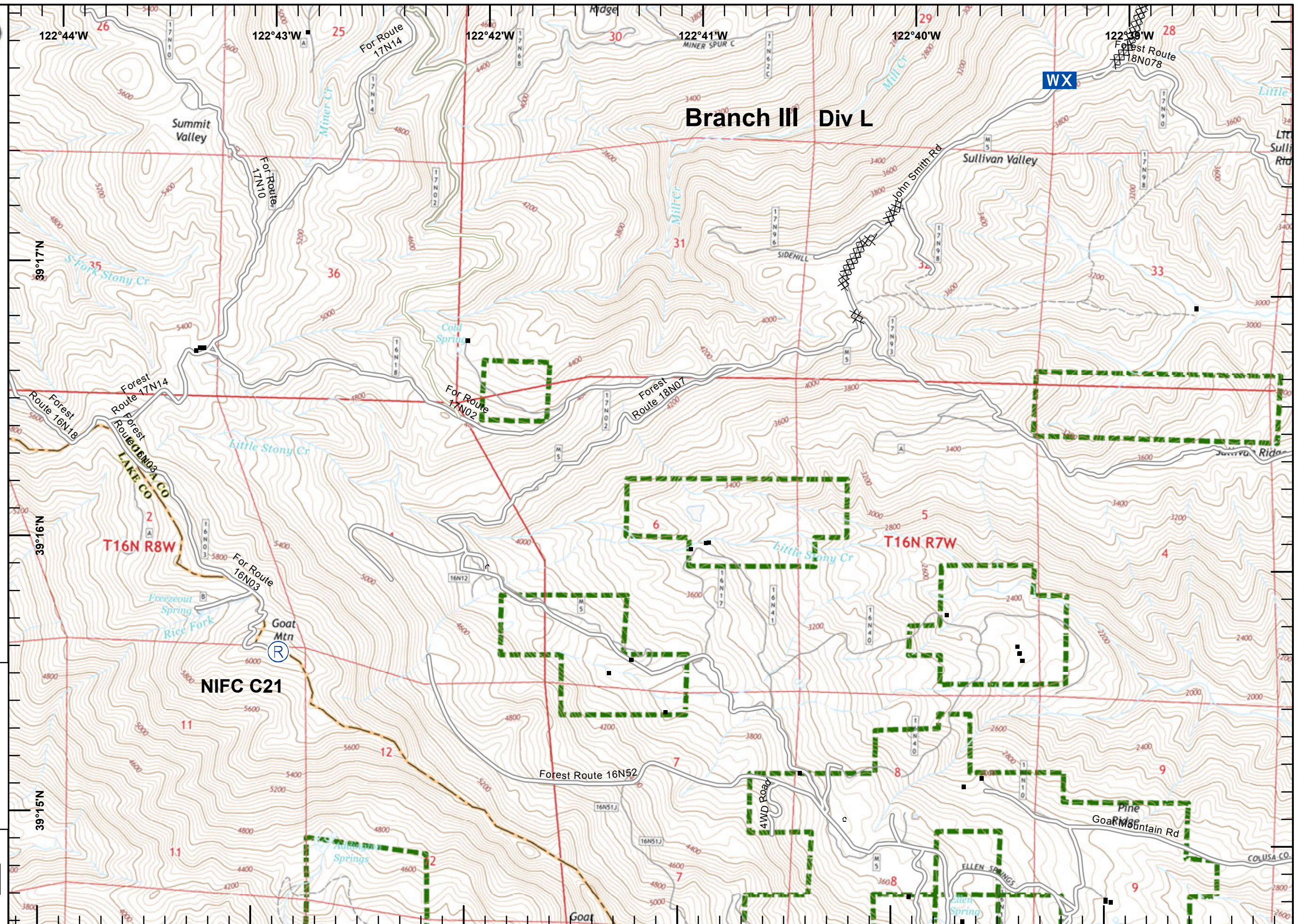
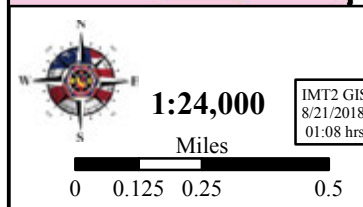
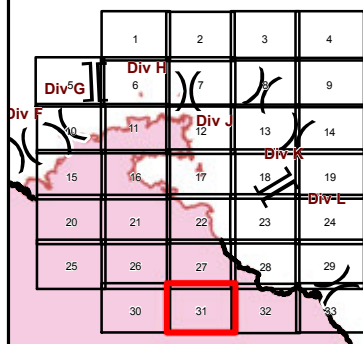
0700 - 0700
 August 21, 2018
 Page 31 of 33

WX Mobile Weather Unit

(R) Repeater

XXXXX Completed Dozer Line

- Structure
- Structure
- ^ Structures (Reported)
- Structures (USFS)

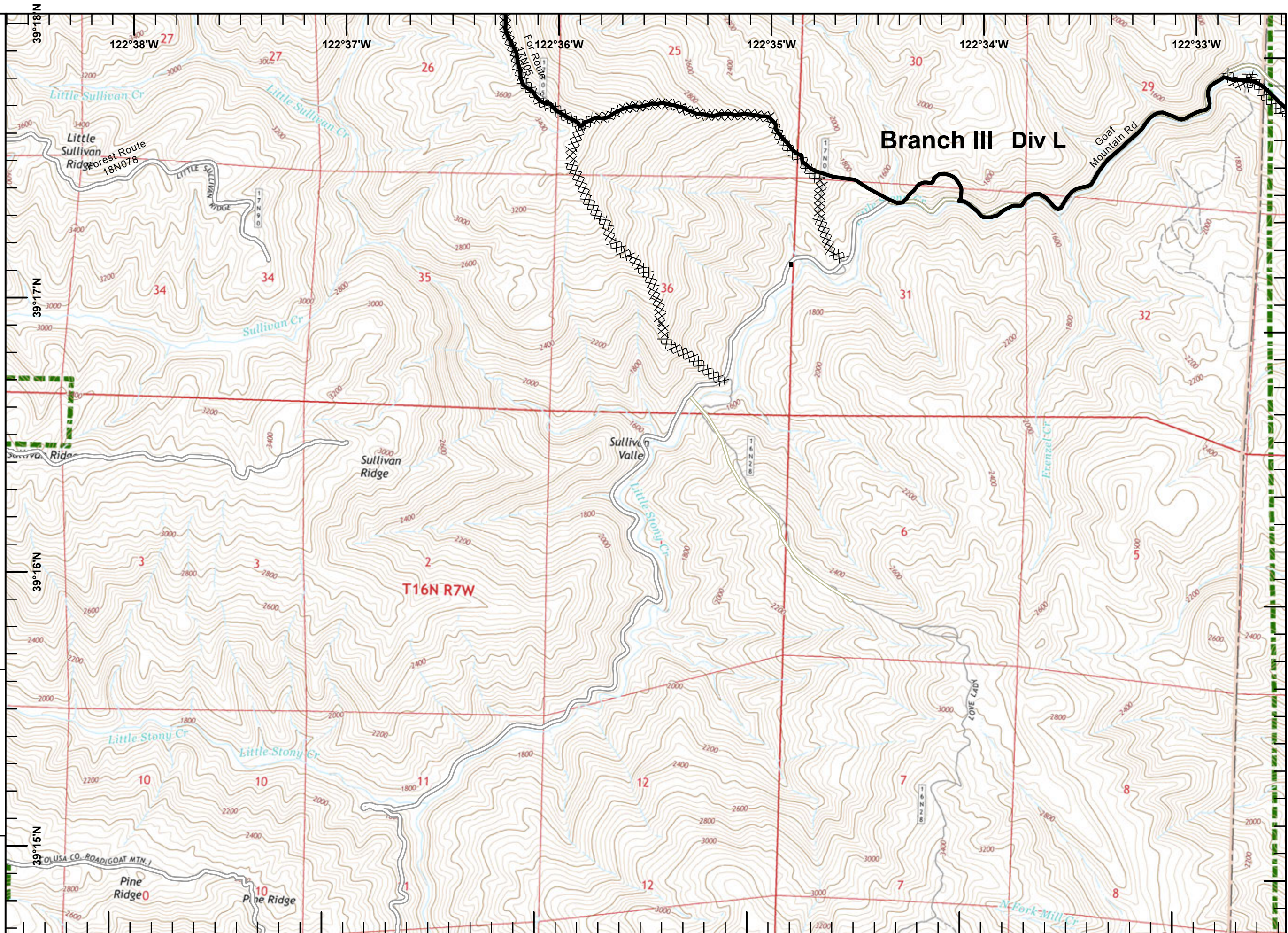
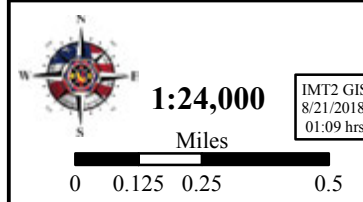
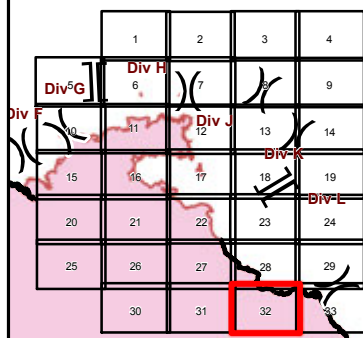




IAP Ranch Fire
Branch II
Mendocino Complex
CA-MEU 008674

0700 - 0700
 August 21, 2018
 Page 32 of 33

- Completed Line
- Completed Dozer Line
- Structure

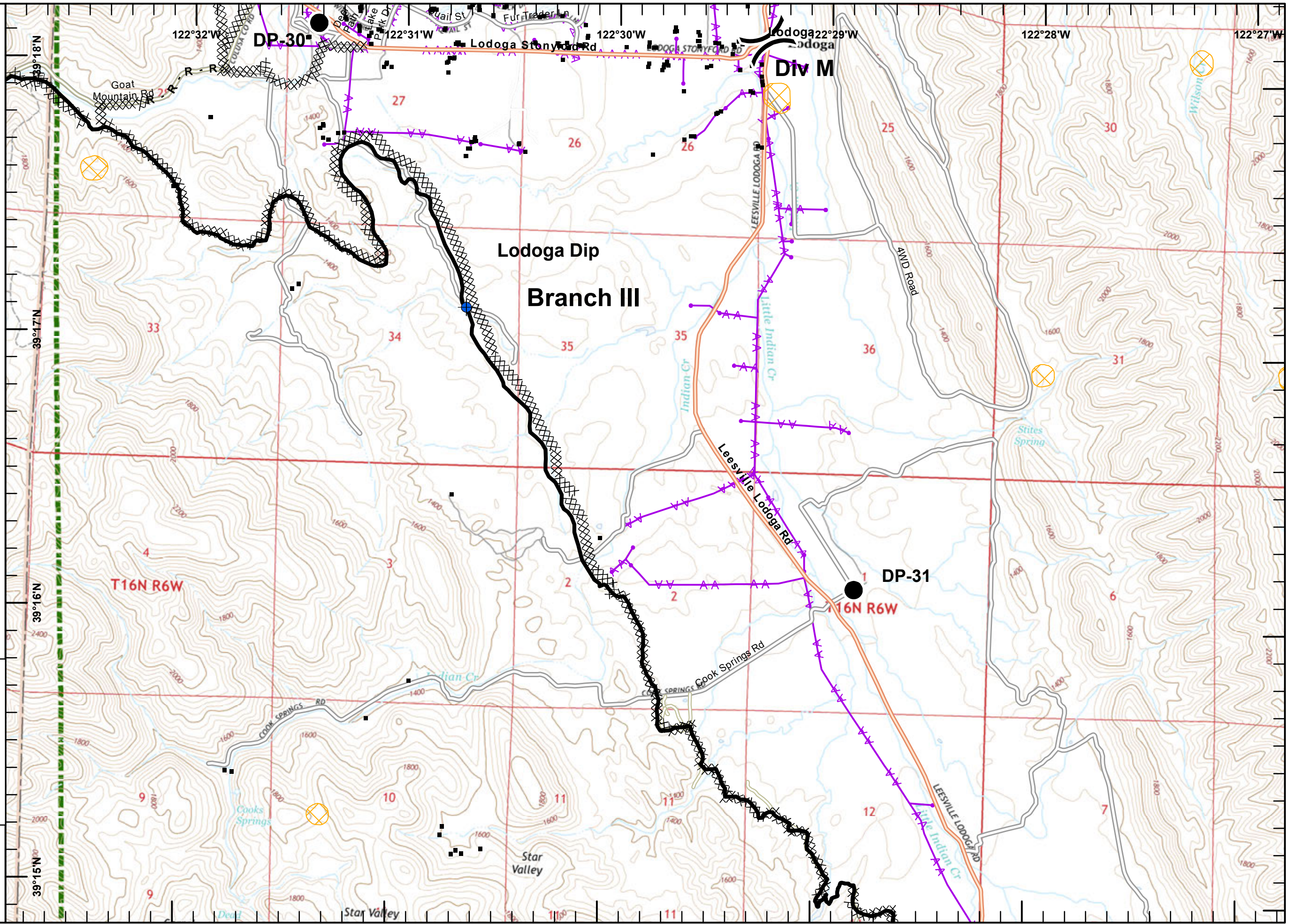
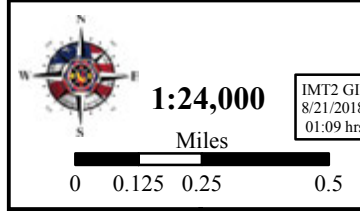
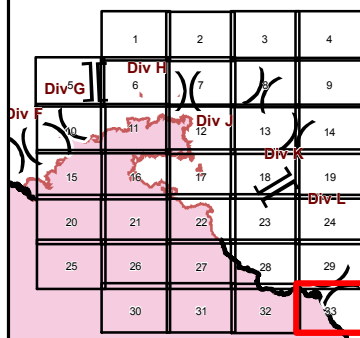




IAP Ranch Fire
Branch II
Mendocino Complex
CA-MEU 008674

0700 - 0700
 August 21, 2018
 Page 33 of 33

- Division Break
- Dip Site
- Drop Point
- Completed Line
- Completed Dozer Line
- R - R Road as Completed Line
- Equipment Avoidance Areas
- Transmission Line
- Structure
- Structure
- Structures (USFS)

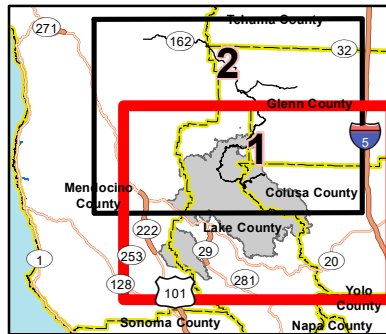




Transportation

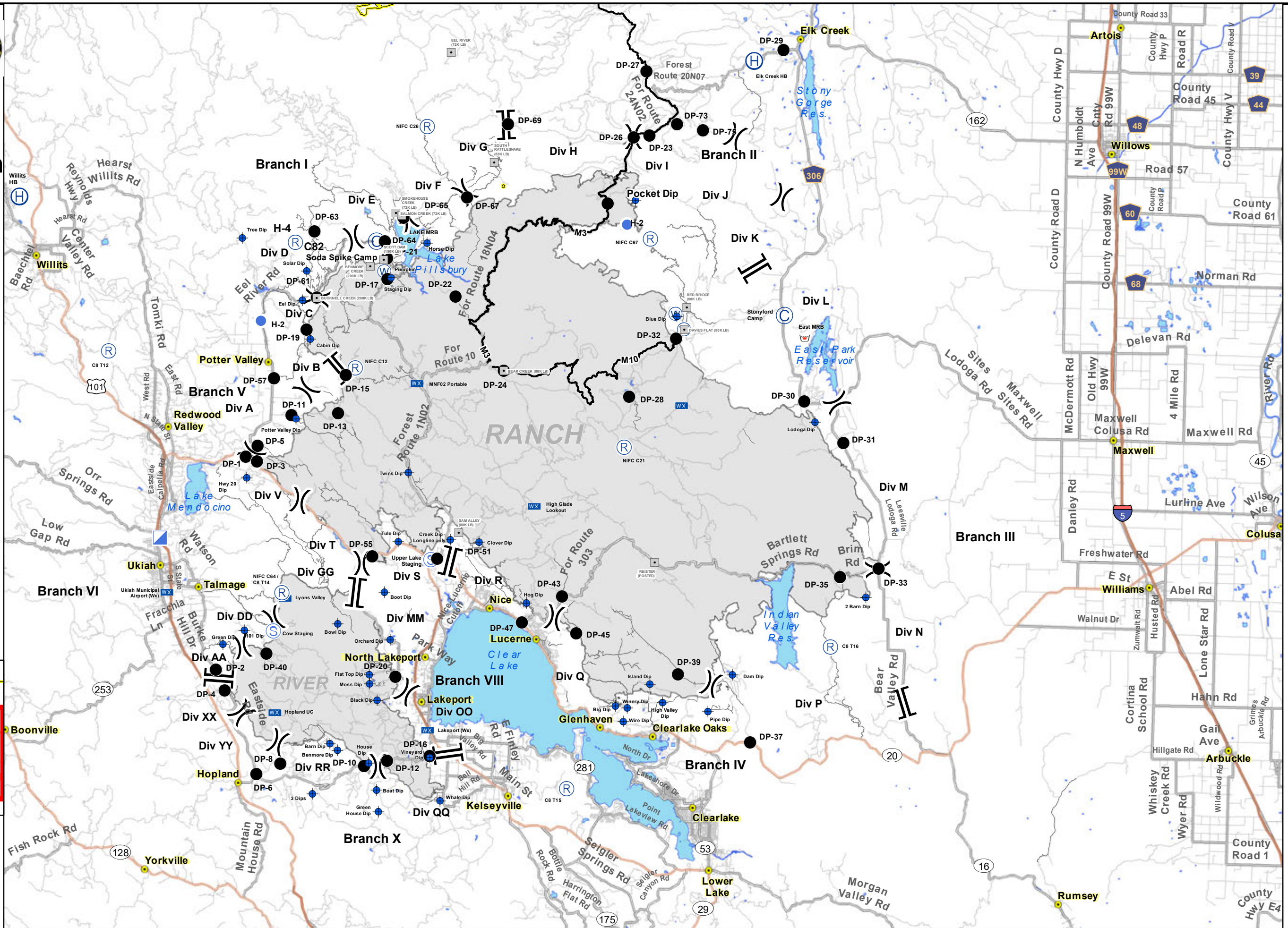
Page 1 of 2
Mendocino Complex
CA-MEU 008674
August 21, 2018

- Division Break
- Branch Break
- Incident Command Post
- Staging Area
- Camp
- Dip Site
- Drop Point
- Helibase
- Helispot
- Mobile Weather Unit
- Repeater
- Retardant/Mud Pit
- Water Source
- Fire perimeter
- Bridge



Miles
0 1 2 4
1:330,000

IMT 2 GIS
August 21, 2018
0051

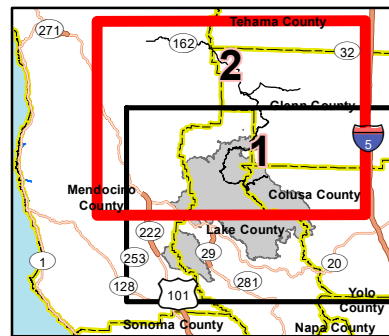




Transportation

Page 2 of 2
 Mendocino Complex
 CA-MEU 008674
 August 21, 2018

- Division Break
- Branch Break
- Incident Command Post
- Staging Area
- Camp
- Dip Site
- Drop Point
- Helibase
- Helispot
- Mobile Weather Unit
- Repeater
- Retardant/Mud Pit
- Water Source
- Fire perimeter
- Bridge



Miles
 0 1 2 4
 1:330,000

IMT 2 GIS
 August 21, 2018
 0052

