



IAP Grid Ranch Fire

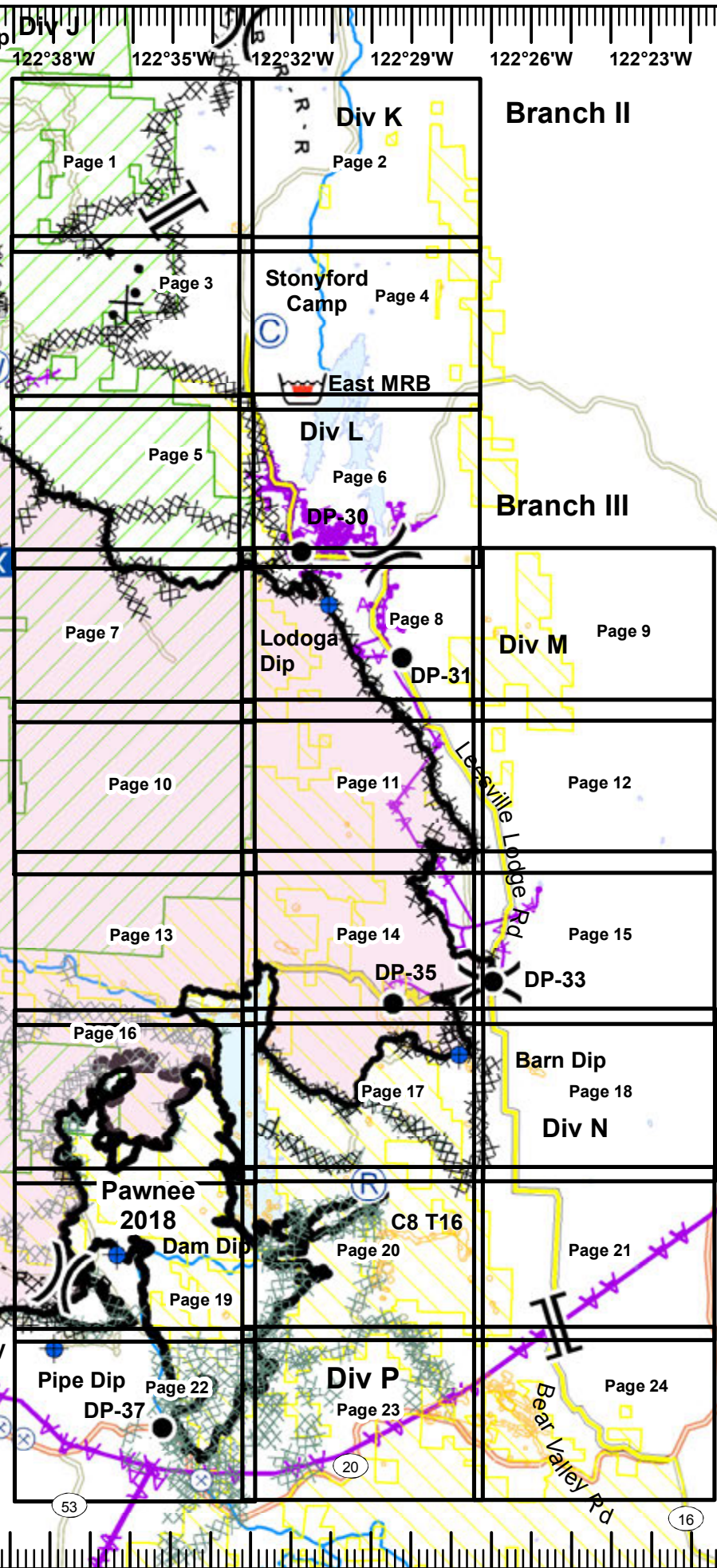
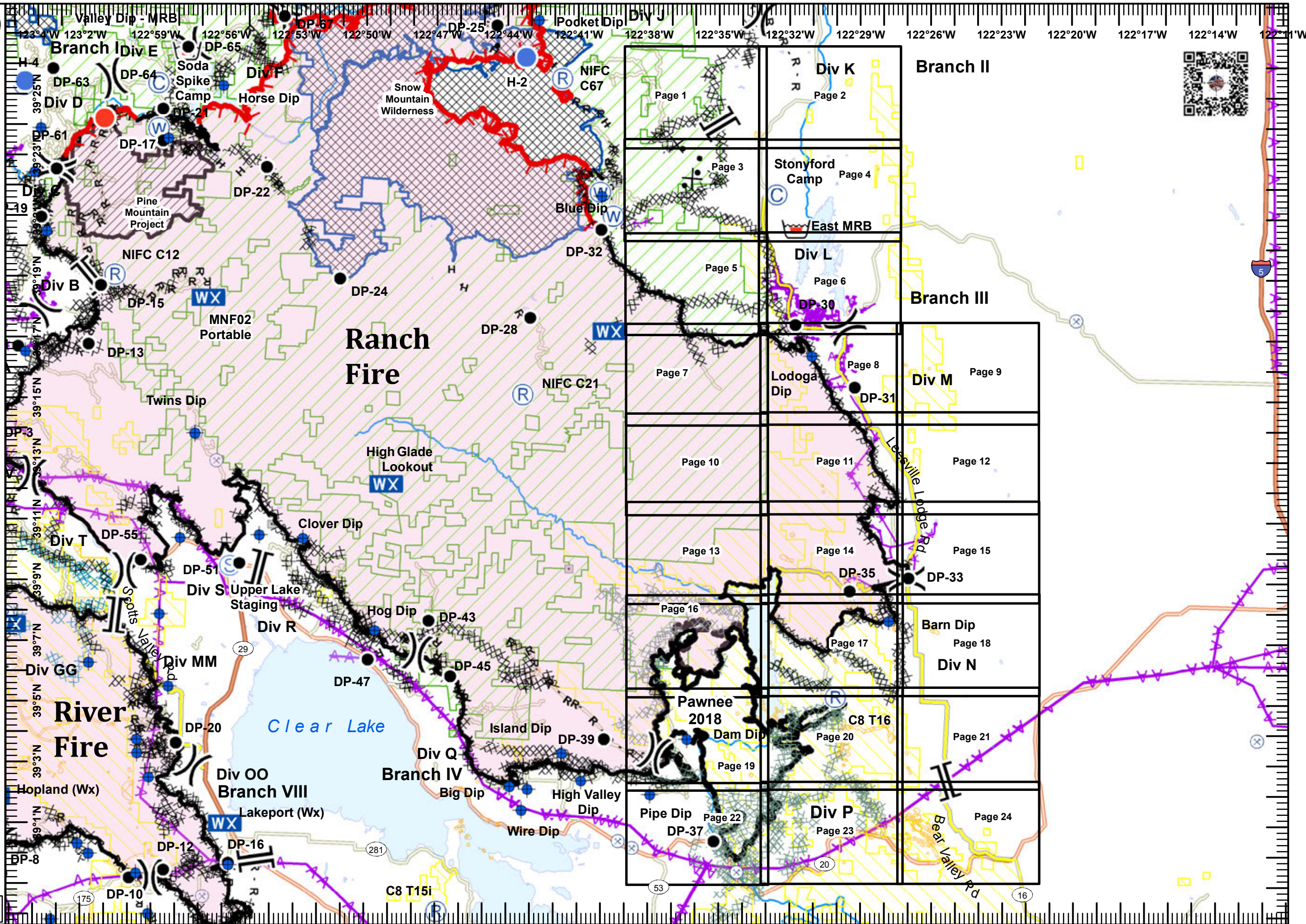
Branch III
Mendocino Complex
CA-MEU 008674
0700-0700
August 21, 2018

- Division Break
- Branch Break
- Camp
- Dip Site
- Drop Point
- Helibase
- Helispot
- Incident Command Post
- Mobile Weather Unit
- Repeater
- Retardant/Mud Pit
- Staging Area
- Water Source
- Uncontrolled Fire Edge
- Completed Line
- Completed Dozer Line
- Completed Hand Line
- Road as Completed Line
- Proposed Dozer Line
- Planned Fire Line
- Aerial Hazard
- Equipment Avoidance Areas
- Bureau of Land Management
- USDA Forest Service
- Active Mines (2010)
- Pawnee (2018) Dozer Line
- Bridge

Miles
0 1 2 4

1:216,950

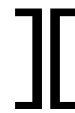
IMT2 GIS
8/21/2018
00:38 hrs





IAP Ranch Fire
Branch III
Mendocino Complex
CA-MEU 008674

0700 - 0700
 August 21, 2018
 Page 1 of 24



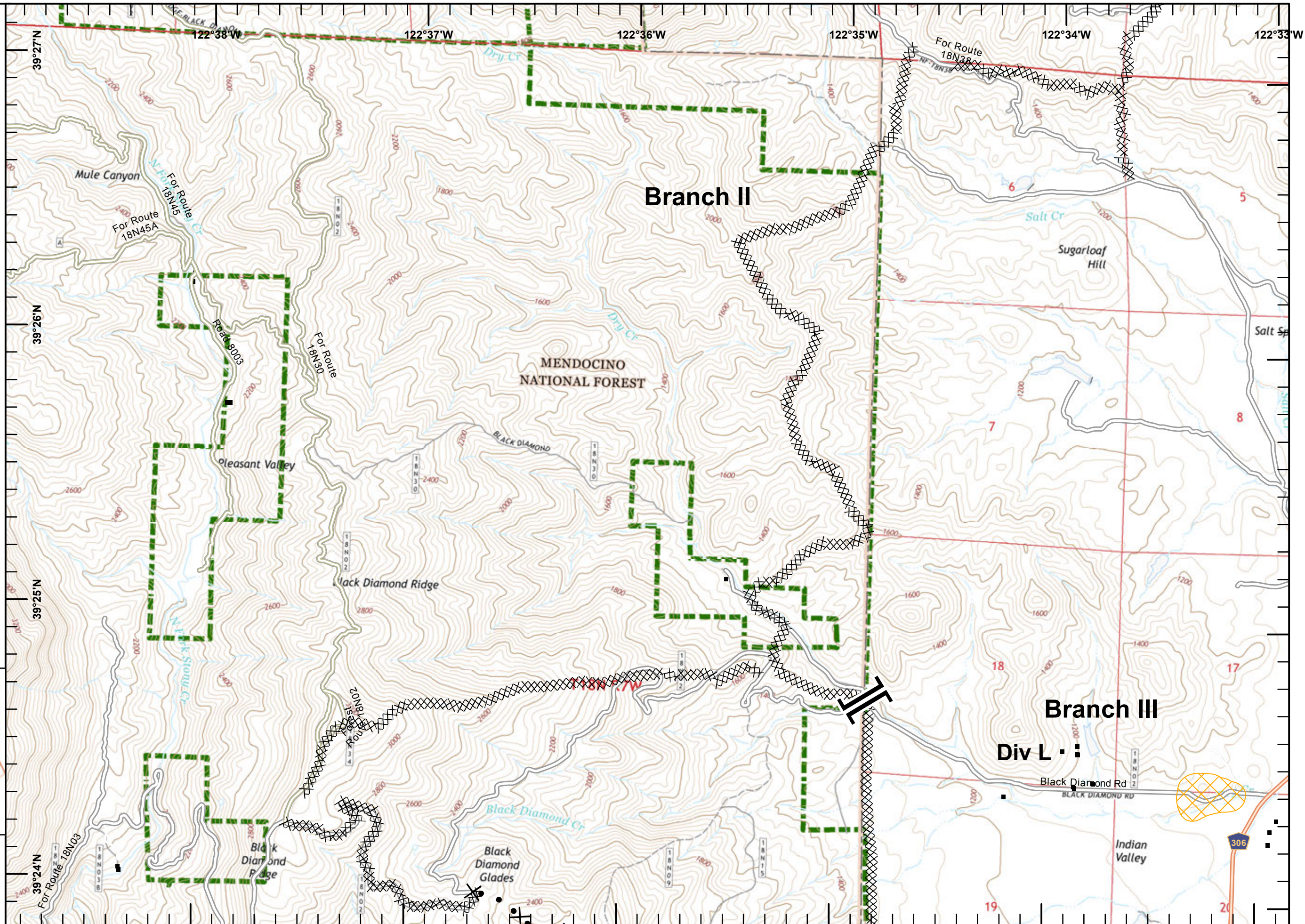
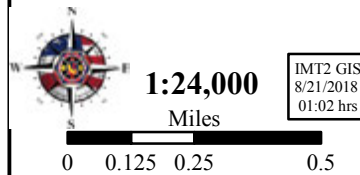
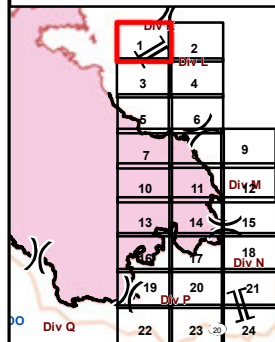
Branch Break

Completed Dozer Line

Proposed Dozer Line

Equipment Avoidance Areas




- Structure
- Structure
- Structures (Reported)
- Structures (USFS)

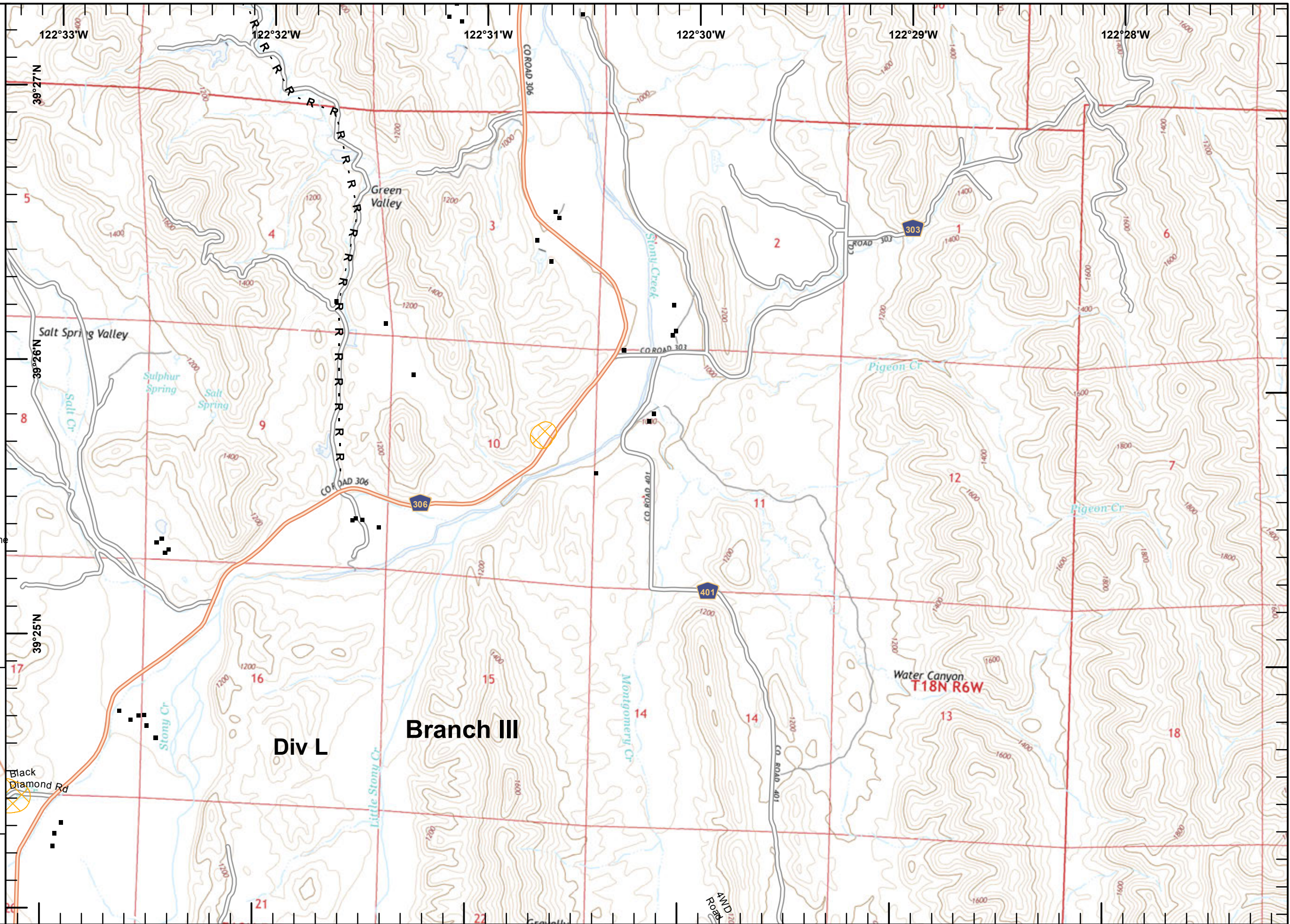
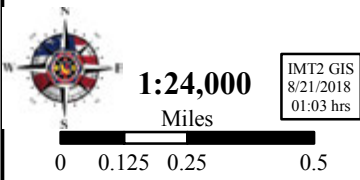
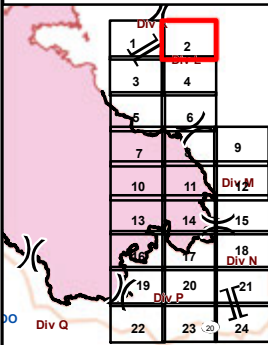




IAP Ranch Fire
Branch III
Mendocino Complex
CA-MEU 008674

0700 - 0700
 August 21, 2018
 Page 2 of 24

- R - R - Road as Completed Line
-  Equipment Avoidance Areas
-  Structure
-  Structures (USFS)

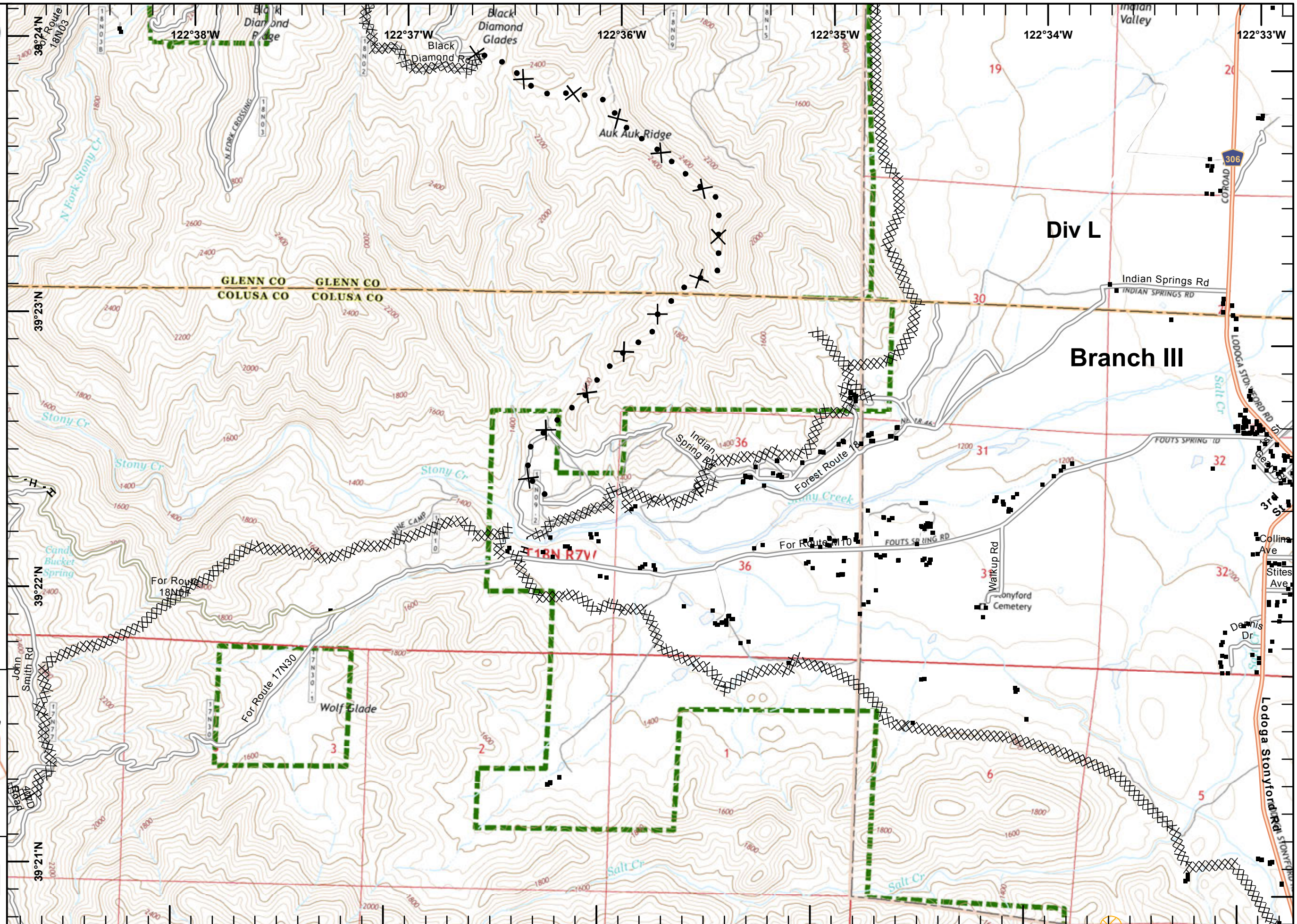
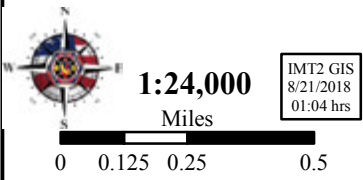
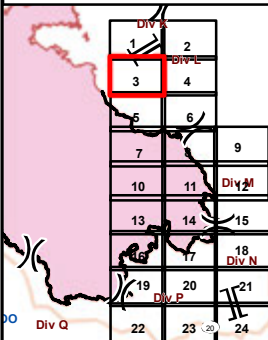




IAP Ranch Fire
Branch III
Mendocino Complex
CA-MEU 008674

0700 - 0700
 August 21, 2018
 Page 3 of 24

- XXXXXX Completed Dozer Line
- H - H - Completed Hand Line
- X • • Proposed Dozer Line
- Equipment Avoidance Areas
- Structure
- Structure
- Structures (USFS)

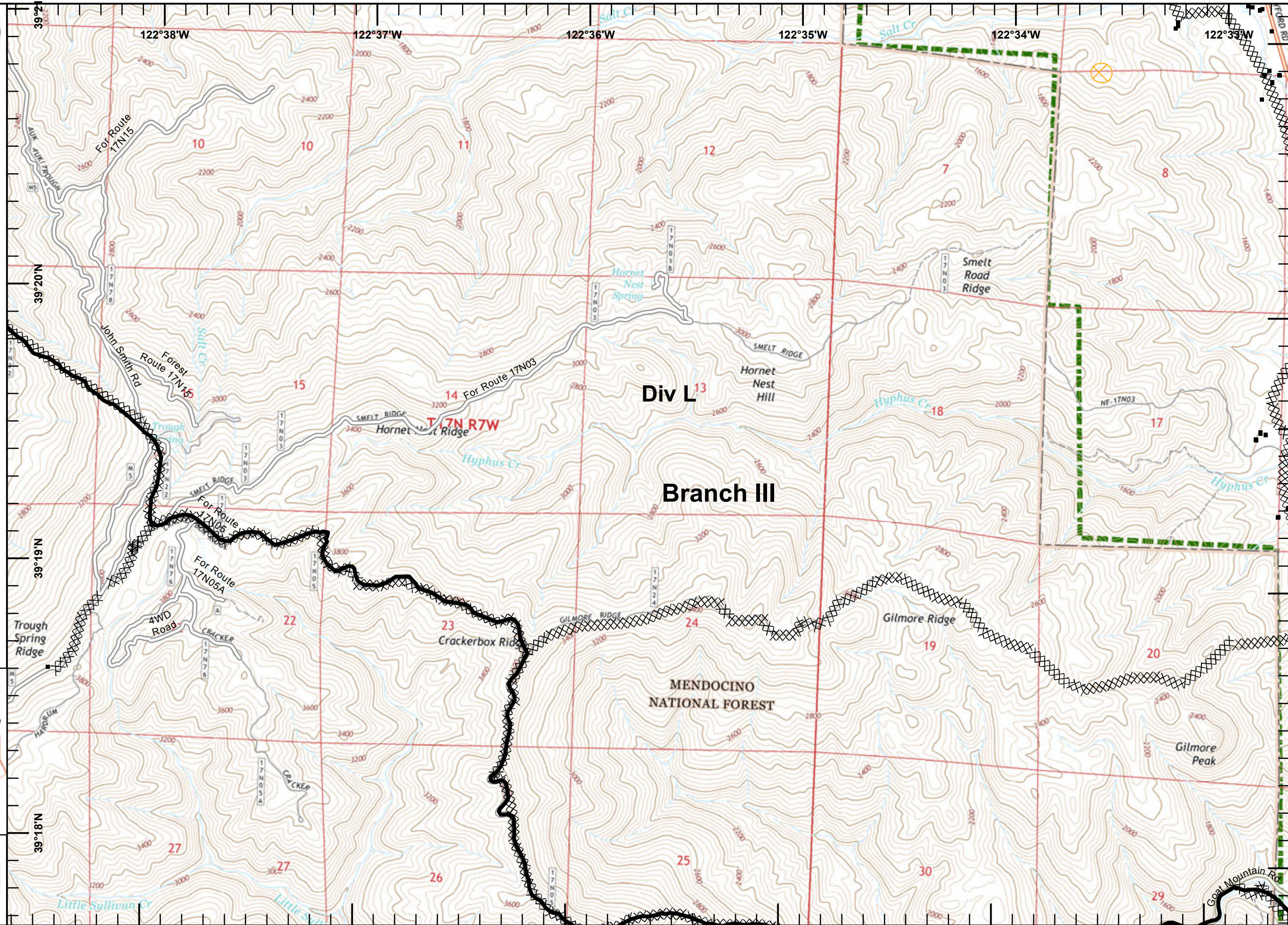
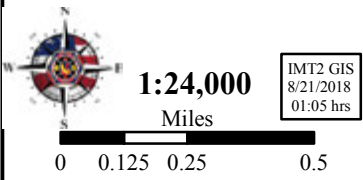
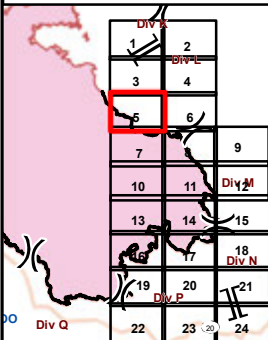




IAP Ranch Fire
Branch III
Mendocino Complex
CA-MEU 008674

0700 - 0700
 August 21, 2018
 Page 5 of 24

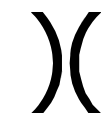




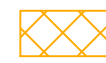



- Completed Line
- Completed Dozer Line
- Equipment Avoidance Areas
- Structure
- Structure
- Structures (USFS)

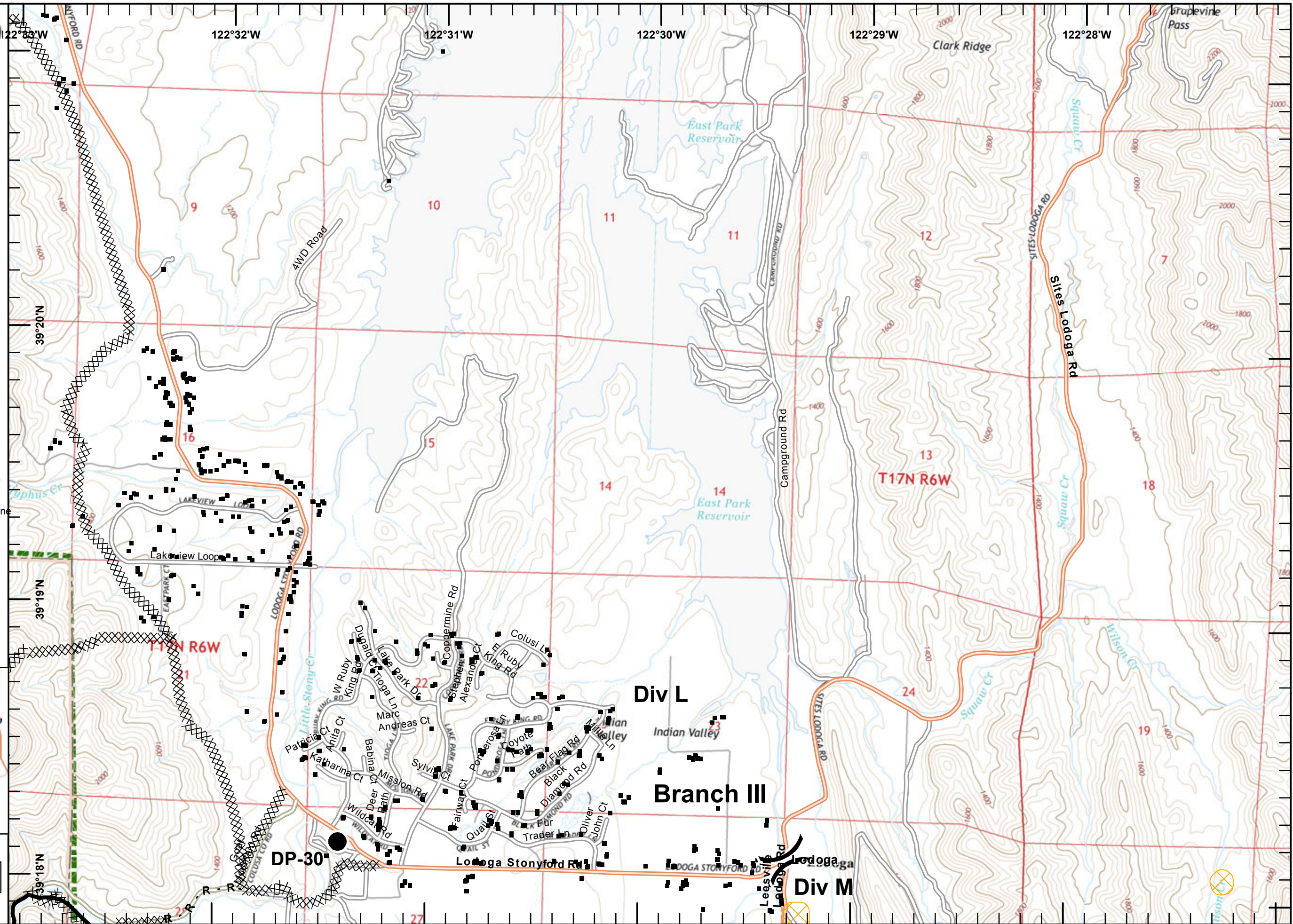
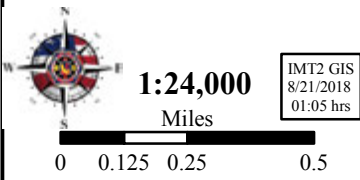
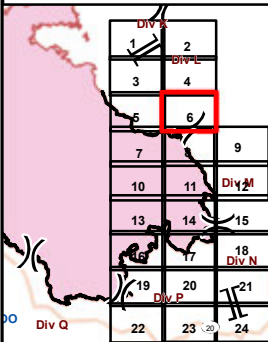




IAP Ranch Fire
Branch III
Mendocino Complex
CA-MEU 008674

0700 - 0700
August 21, 2018
Page 6 of 24

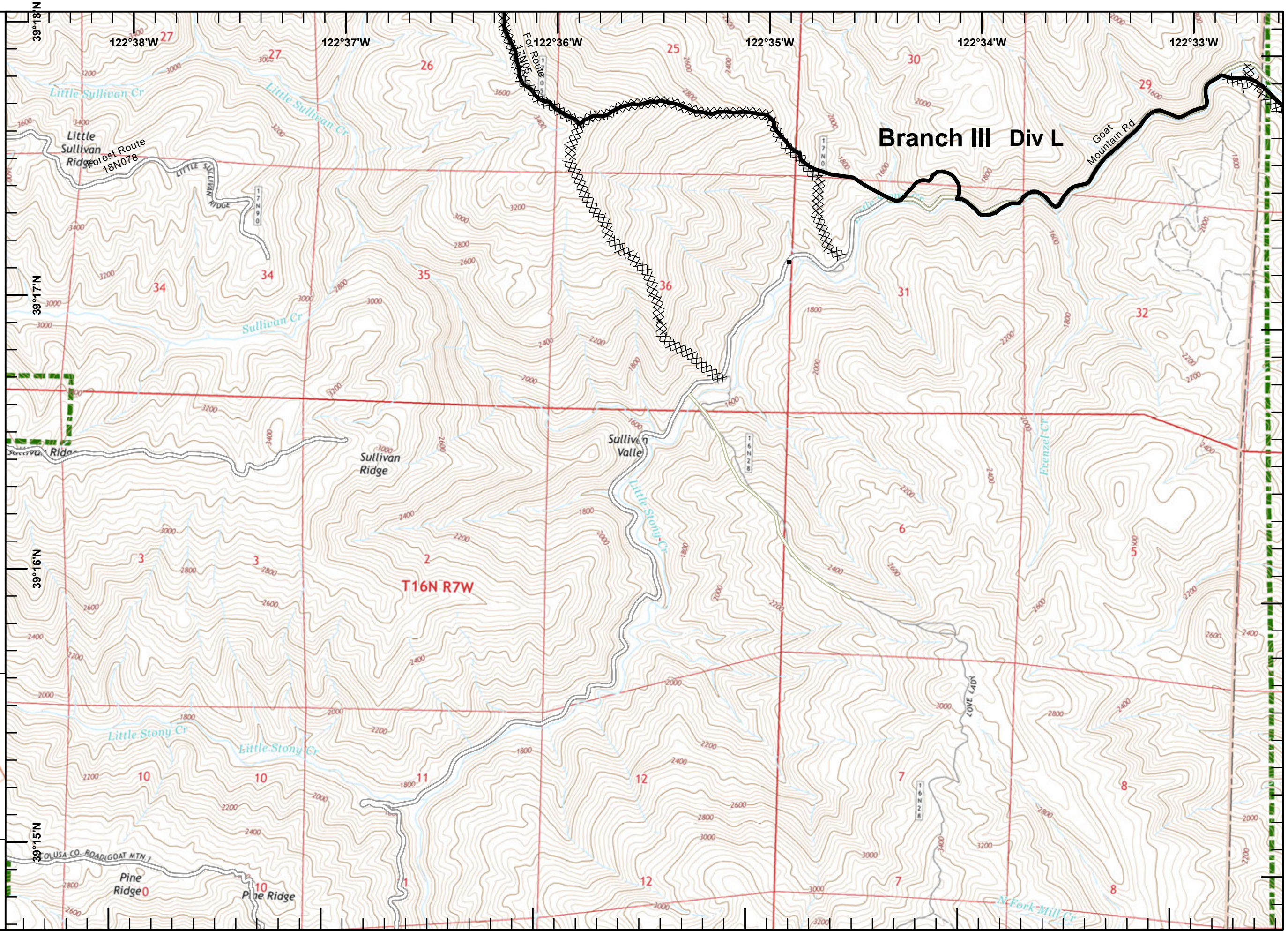
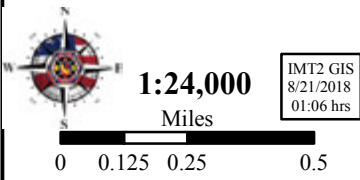
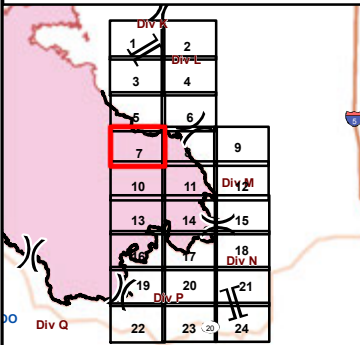
-  Division Break
-  Drop Point
-  Completed Line
-  Completed Dozer Line
-  R - R - Road as Completed Line
-  Equipment Avoidance Areas
-  Structure
-  Structure
-  Structures (USFS)















IAP Ranch Fire
 Branch III
 Mendocino Complex
 CA-MEU 008674
 0700 - 0700
 August 21, 2018
 Page 7 of 24

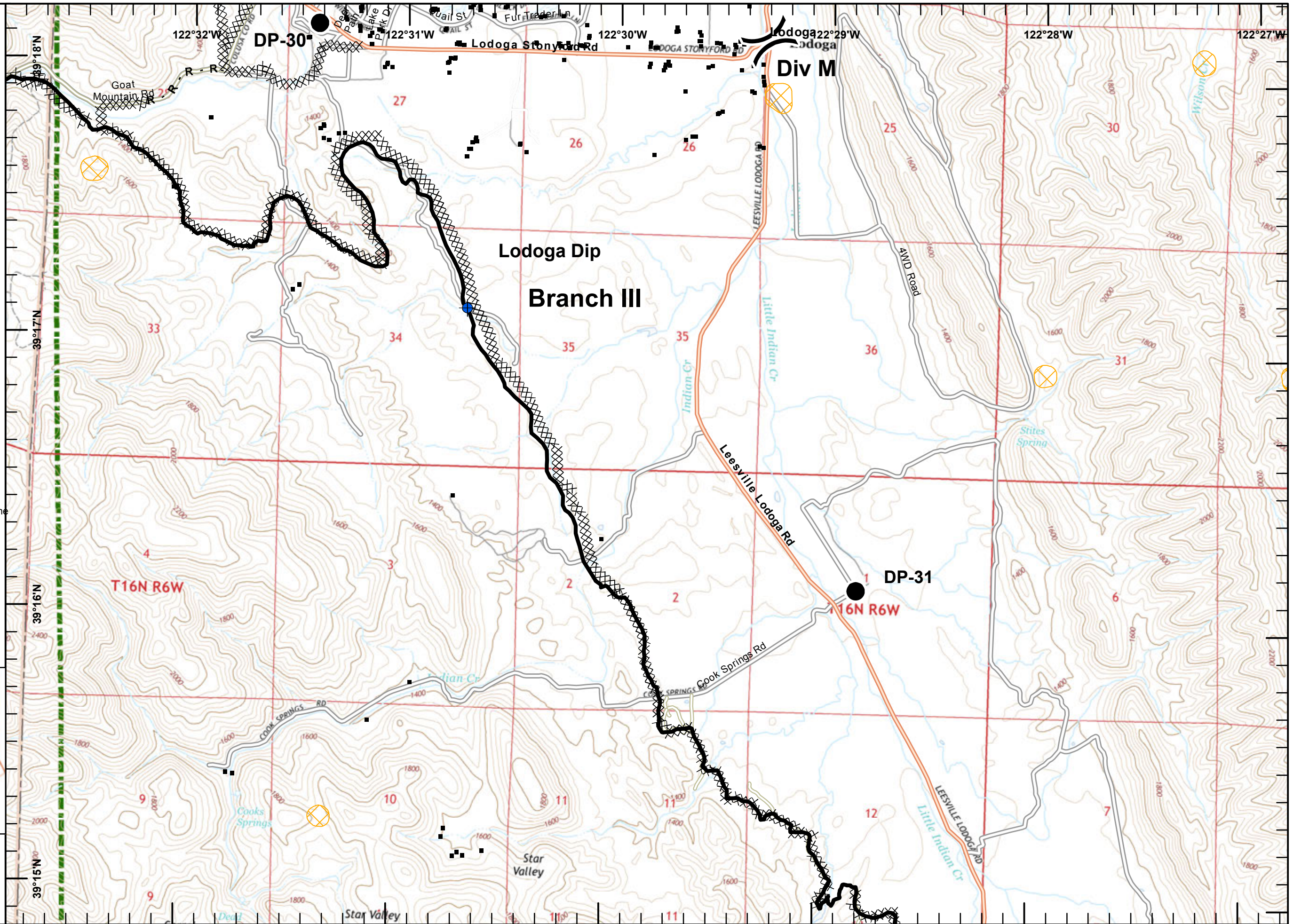
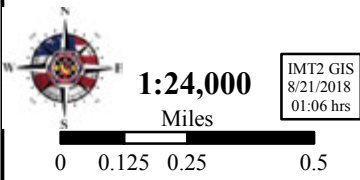
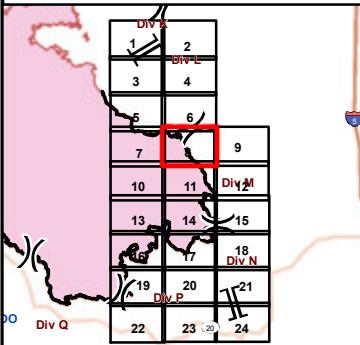
- Completed Line
- Completed Dozer Line
- Structure






IAP Ranch Fire
Branch III
Mendocino Complex
CA-MEU 008674
 0700 - 0700
 August 21, 2018
 Page 8 of 24

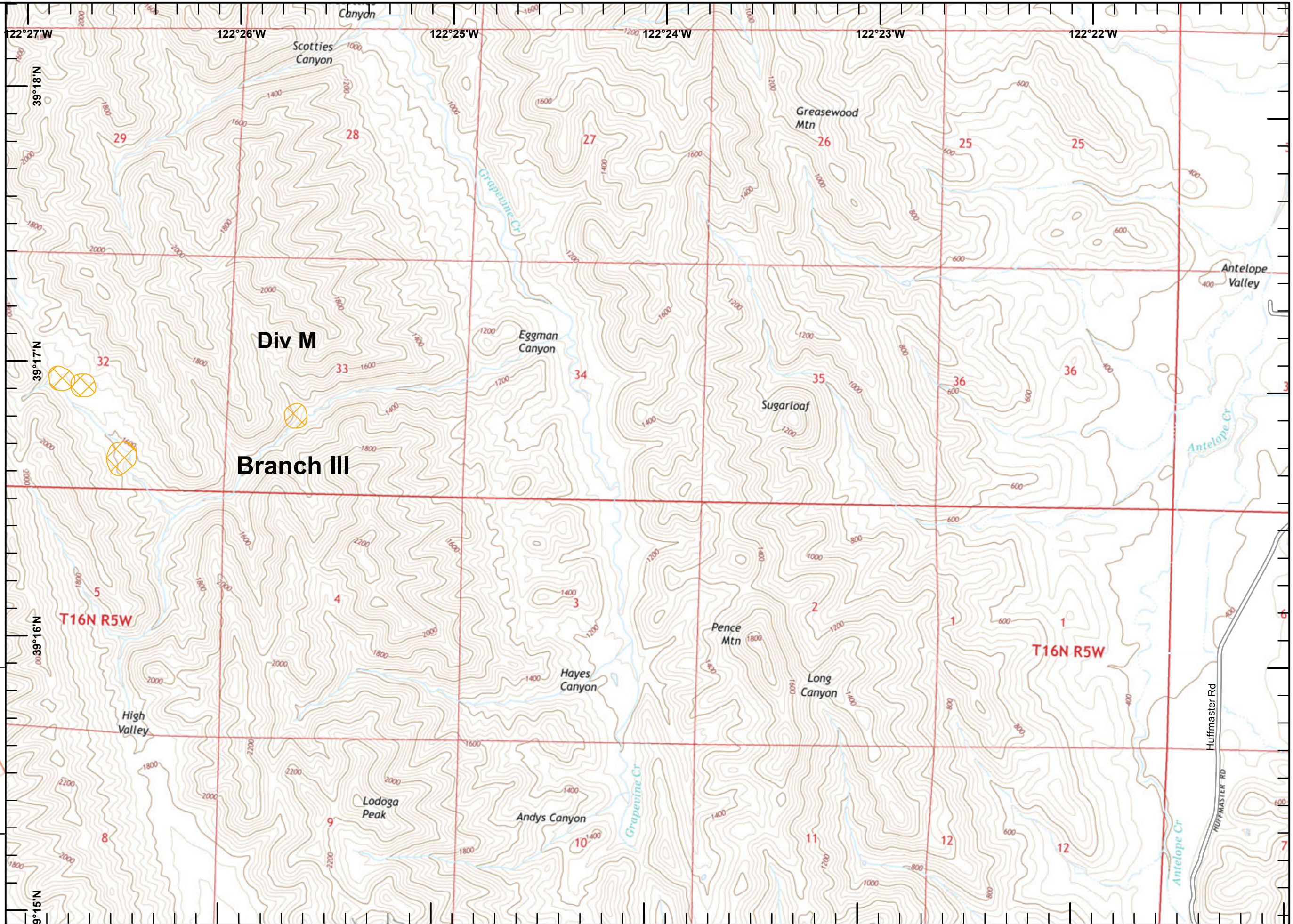
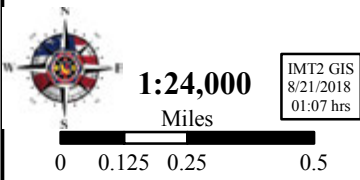
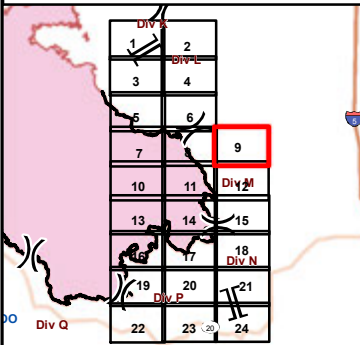
-  Division Break
-  Dip Site
-  Drop Point
-  Completed Line
-  Completed Dozer Line
-  Road as Completed Line
-  Equipment Avoidance Areas
-  Structure
-  Structure
-  Structures (USFS)





IAP Ranch Fire
Branch III
Mendocino Complex
CA-MEU 008674
0700 - 0700
August 21, 2018
Page 9 of 24

 Equipment
Avoidance Areas

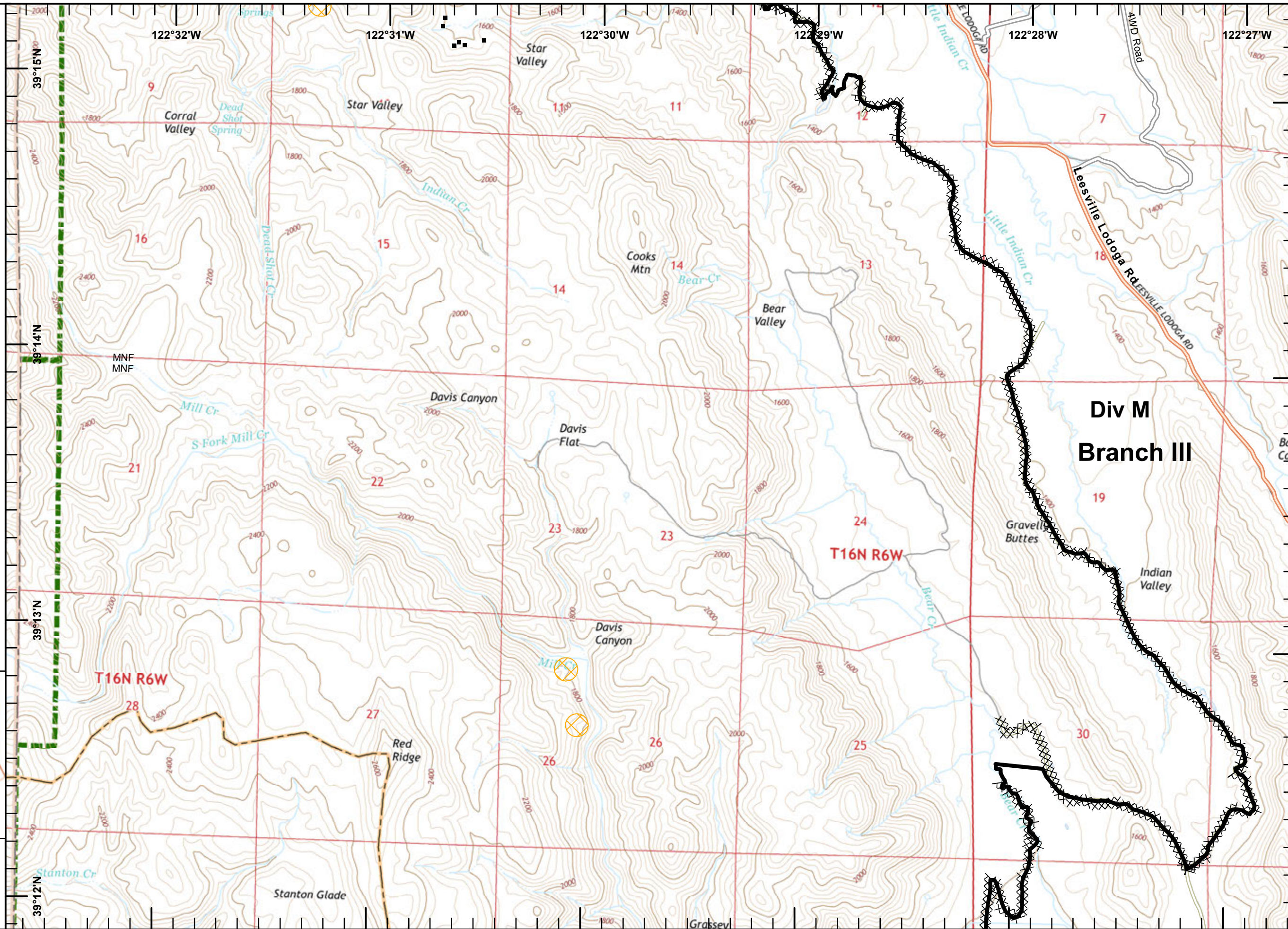
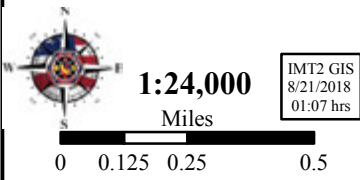
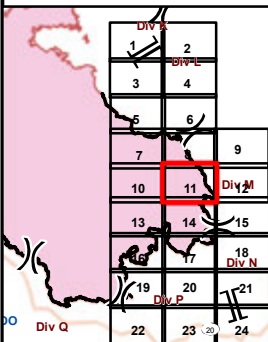




IAP Ranch Fire
Branch III
Mendocino Complex
CA-MEU 008674

0700 - 0700
 August 21, 2018
 Page 11 of 24

- Completed Line
- Completed Dozer Line
- Equipment Avoidance Areas
- Structure
- Structures (USFS)

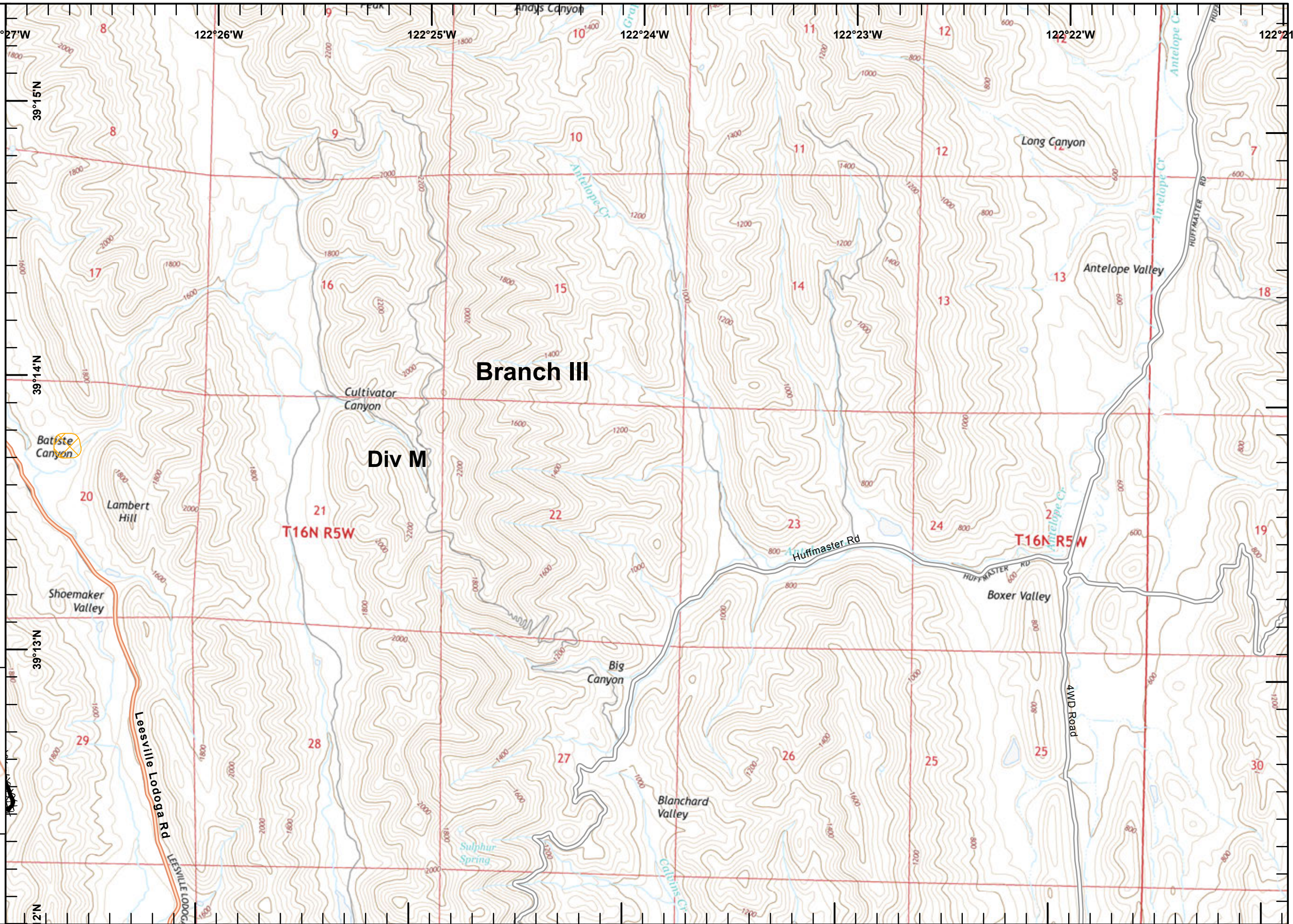
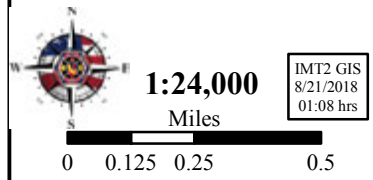
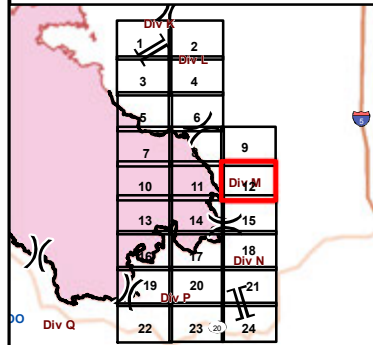




IAP Ranch Fire
Branch III
Mendocino Complex
CA-MEU 008674

0700 - 0700
 August 21, 2018
 Page 12 of 24

- Completed Line
- Completed Dozer Line
- Equipment Avoidance Areas

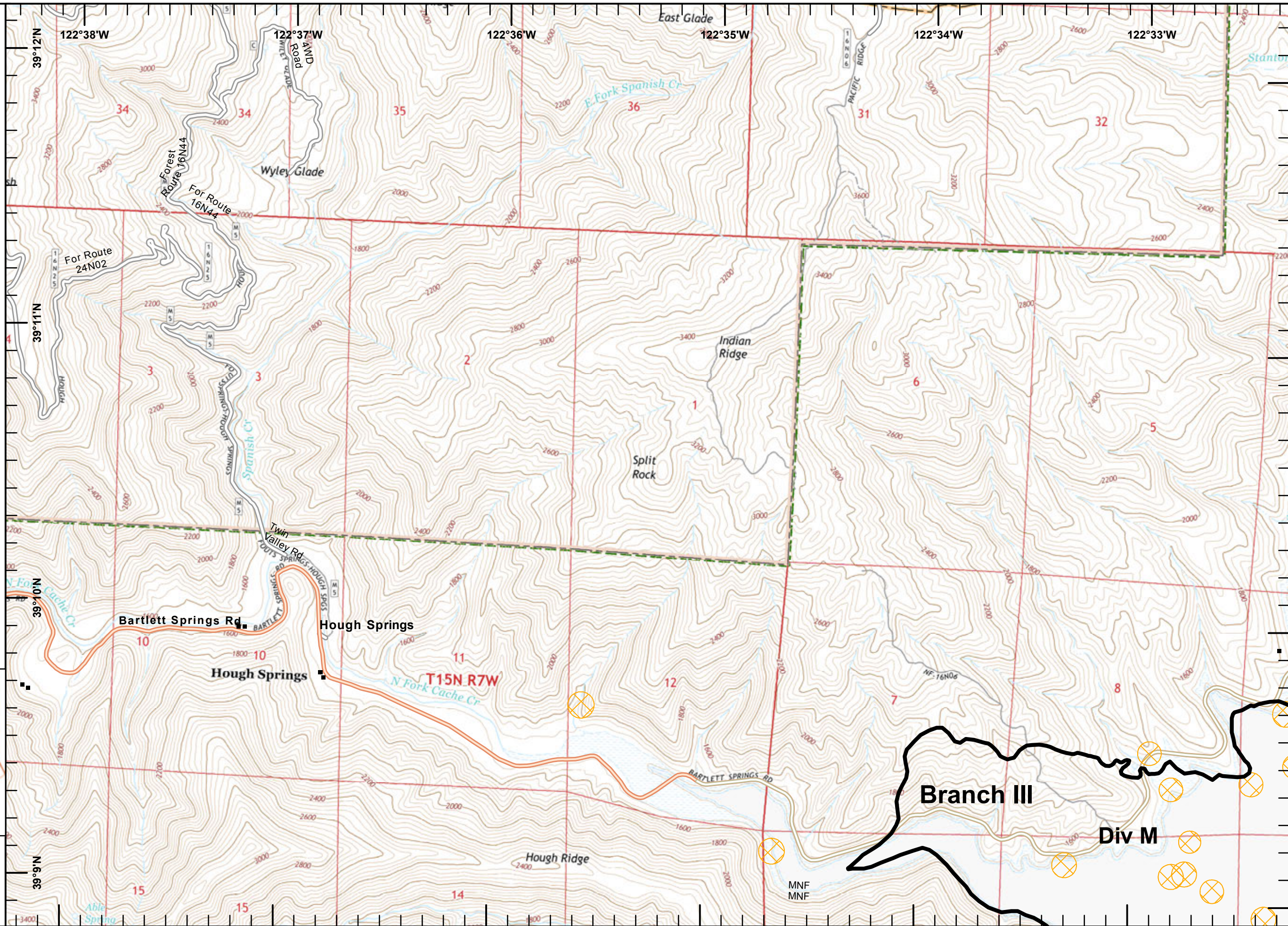
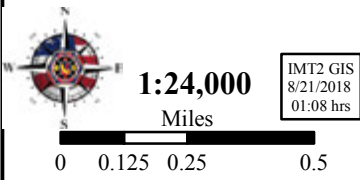
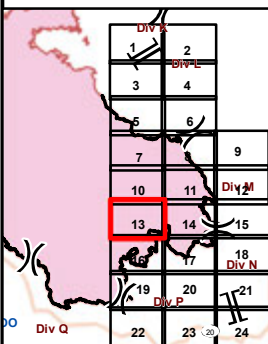




IAP Ranch Fire
Branch III
Mendocino Complex
CA-MEU 008674

0700 - 0700
 August 21, 2018
 Page 13 of 24







- Completed Line
- Equipment Avoidance Areas
- Structure
- Structure
- Structures (USFS)

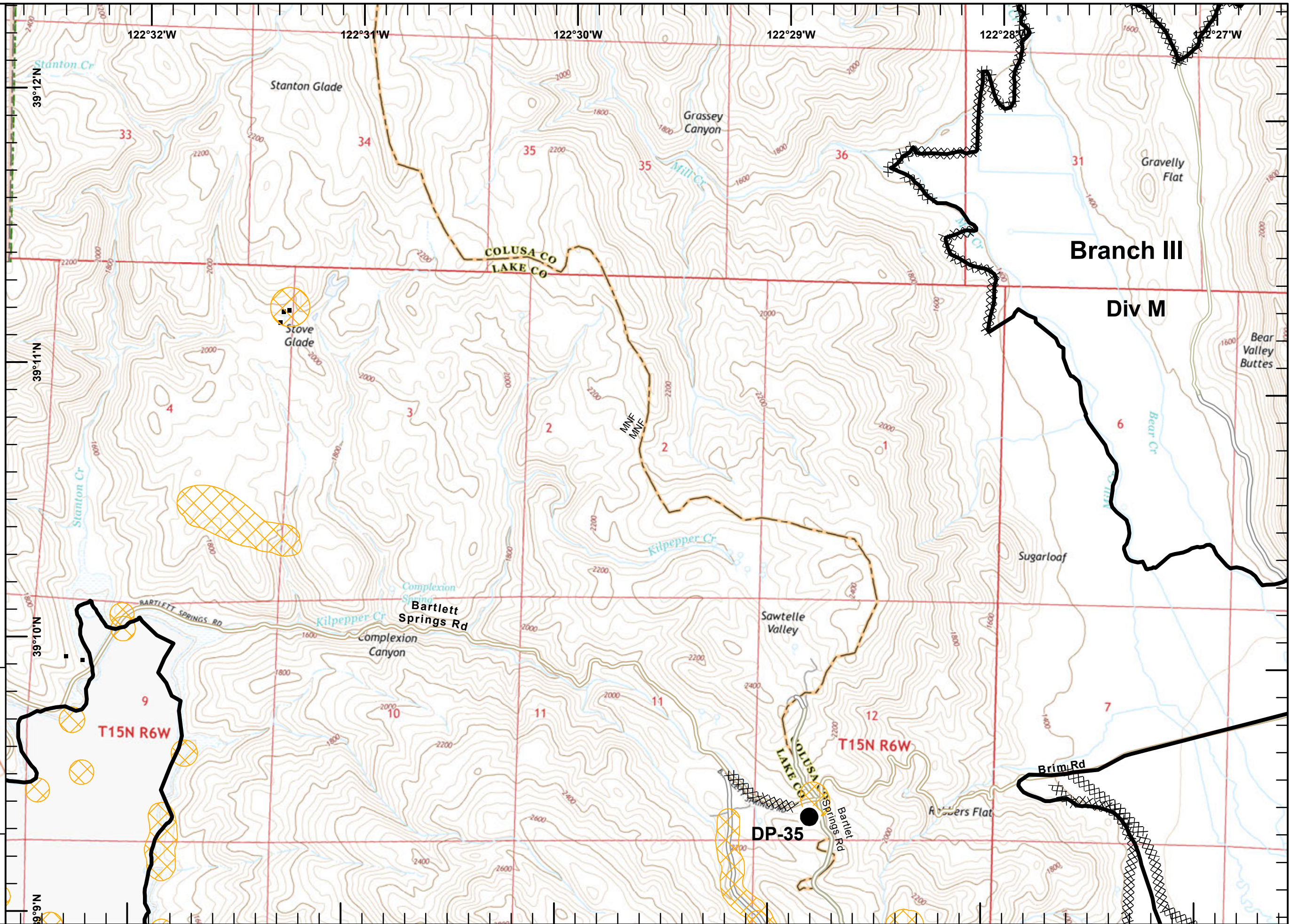
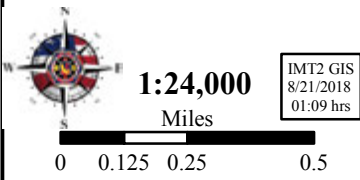
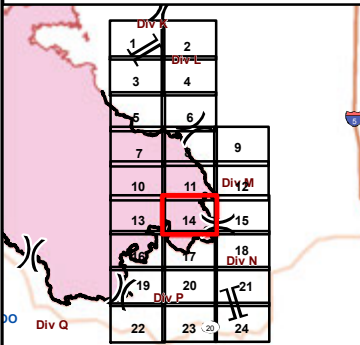




IAP Ranch Fire
Branch III
Mendocino Complex
CA-MEU 008674

0700 - 0700
 August 21, 2018
 Page 14 of 24

-  Drop Point
-  Completed Line
-  Completed Dozer Line
-  Equipment Avoidance Areas
-  Structure
-  Structures (USFS)

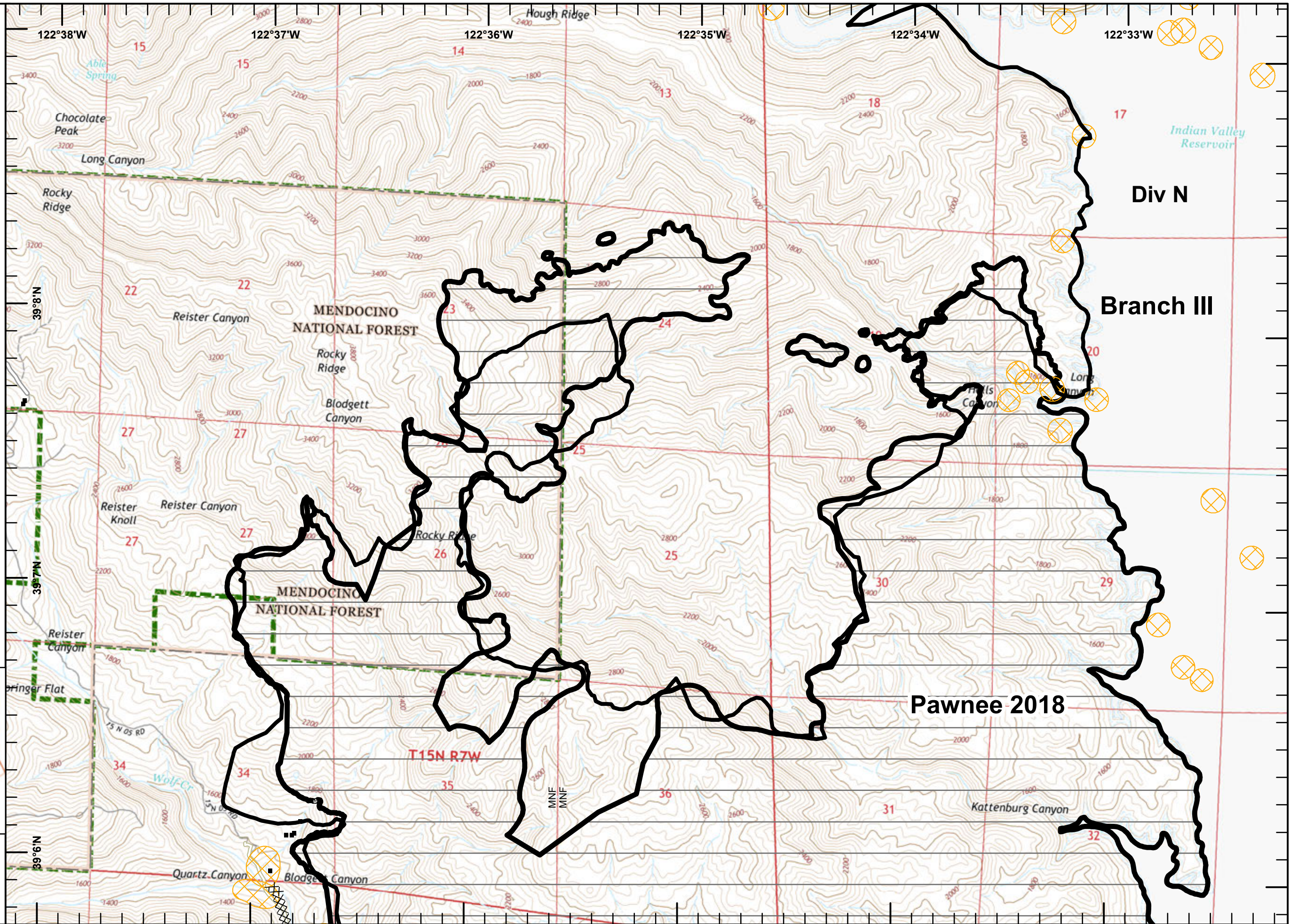
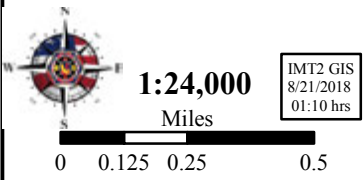
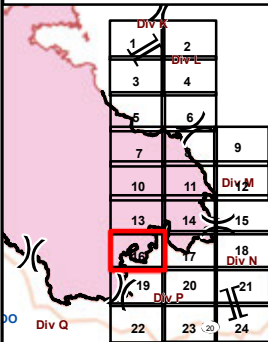




IAP Ranch Fire
Branch III
Mendocino Complex
CA-MEU 008674

0700 - 0700
 August 21, 2018
 Page 16 of 24







- Completed Line
- Completed Dozer Line
- Pawnee 2018
- Equipment Avoidance Areas
- Structure
- Structure
- Structures (USFS)

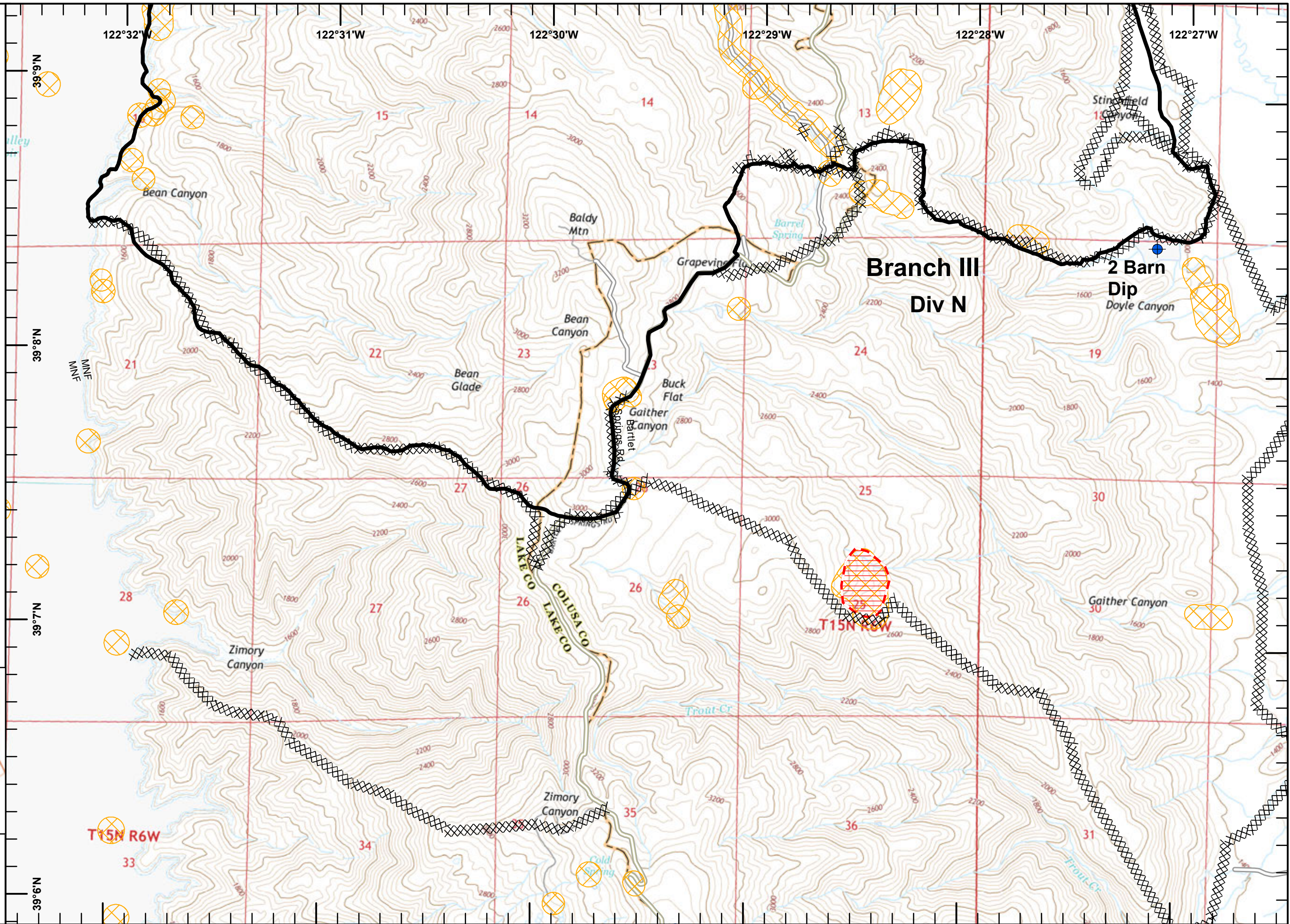
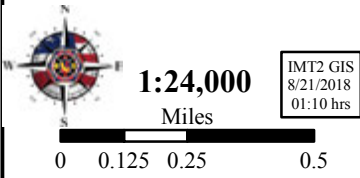
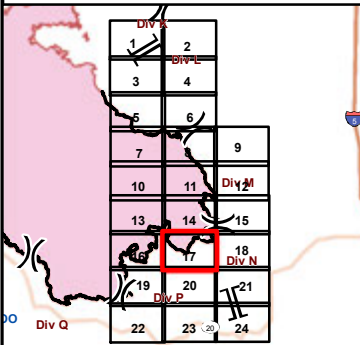




IAP Ranch Fire
Branch III
Mendocino Complex
CA-MEU 008674

0700 - 0700
 August 21, 2018
 Page 17 of 24

-  Dip Site
-  Repeater
-  Completed Line
-  Completed Dozer Line
-  Life Hazard Zone
-  Equipment Avoidance Areas



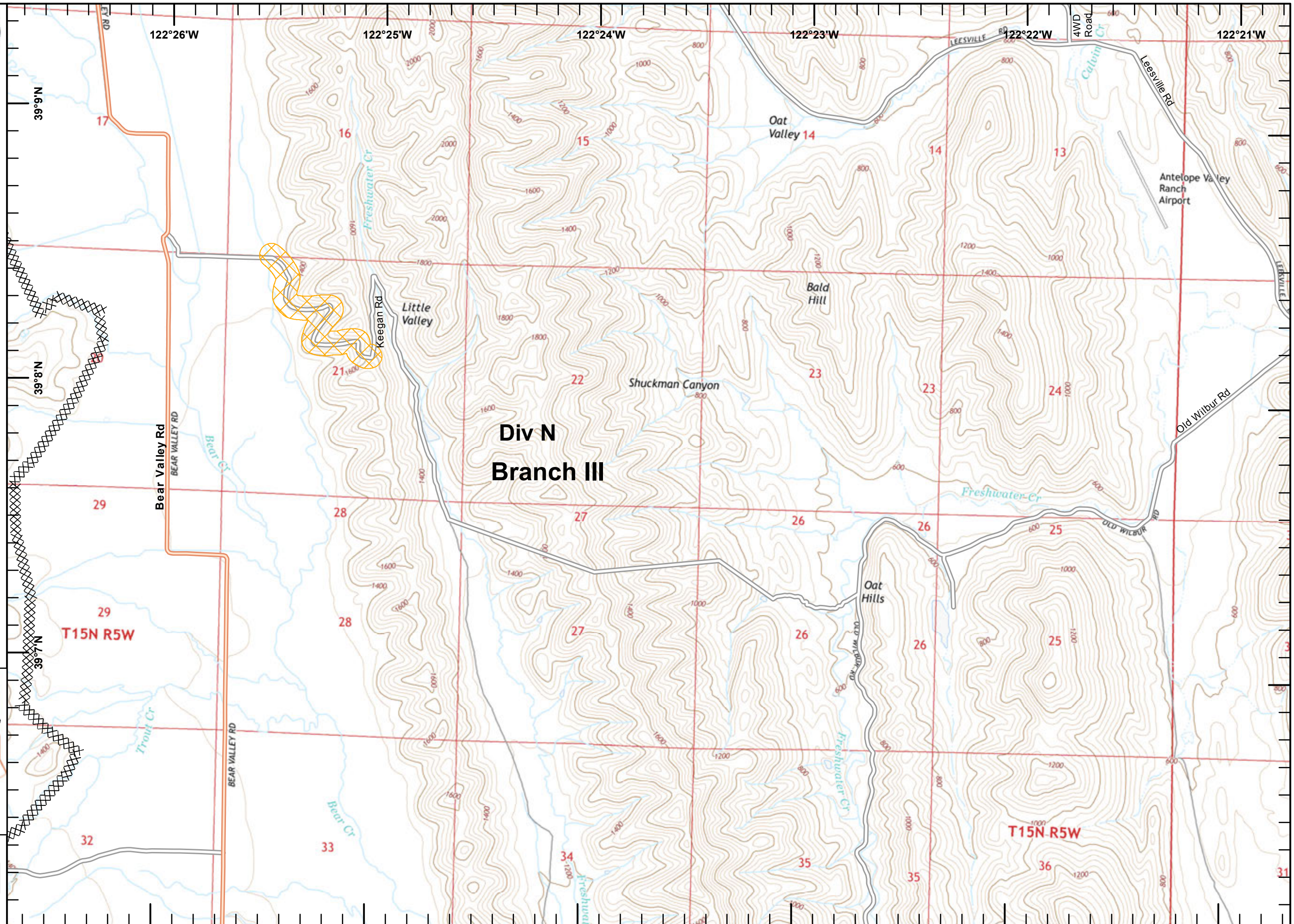
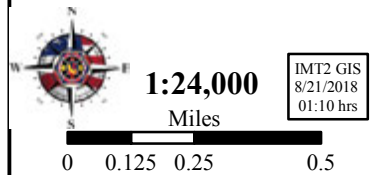
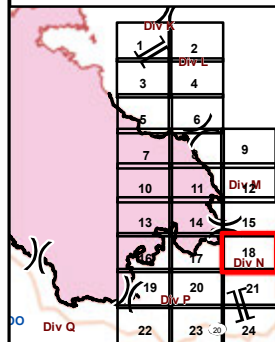


IAP Ranch Fire
Branch III
Mendocino Complex
CA-MEU 008674

0700 - 0700
 August 21, 2018
 Page 18 of 24

XXXXXXXXX Completed Dozer Line










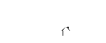

Equipment Avoidance Areas

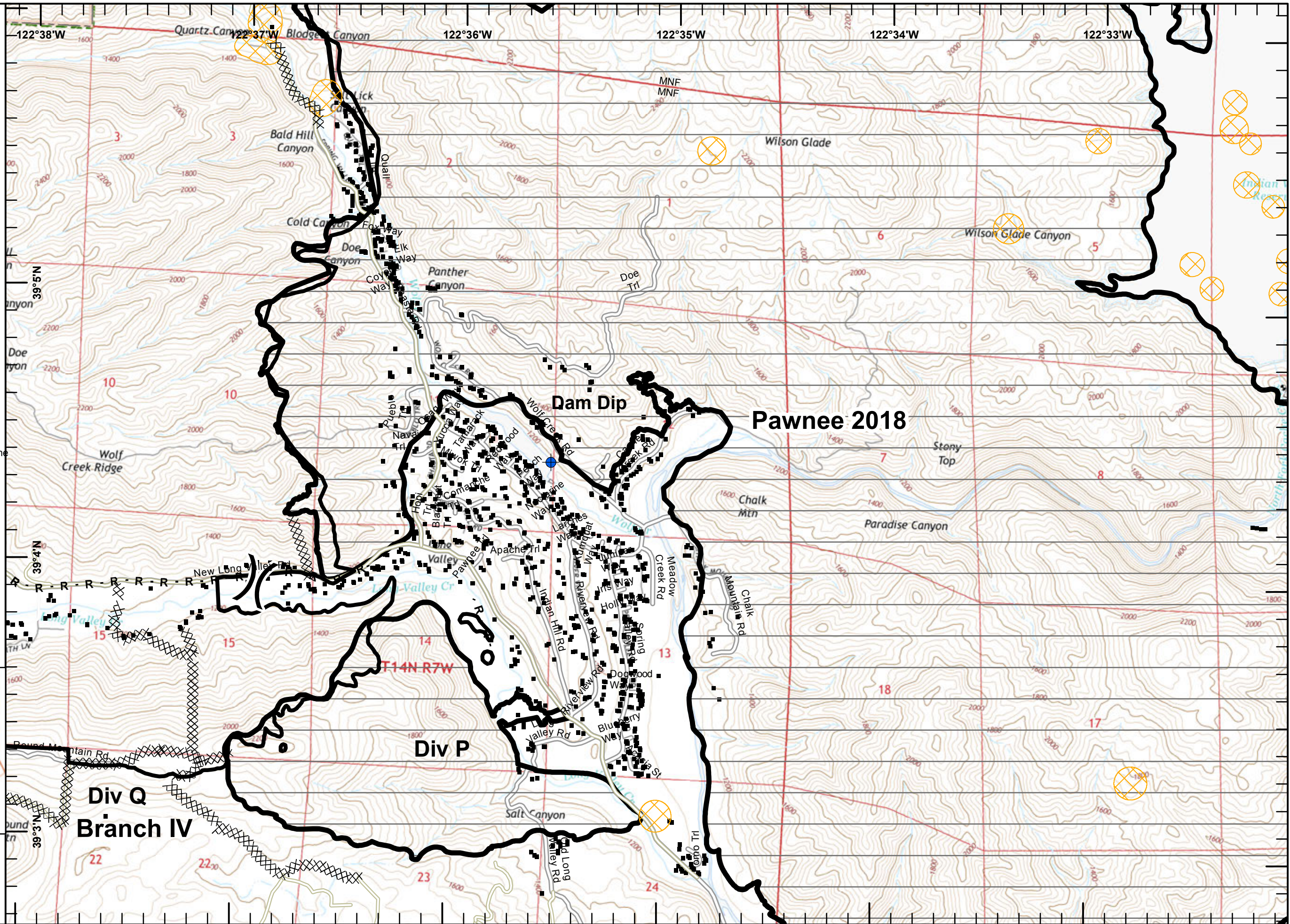
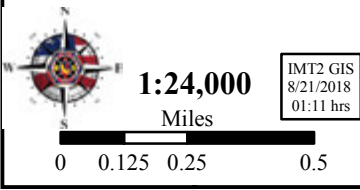
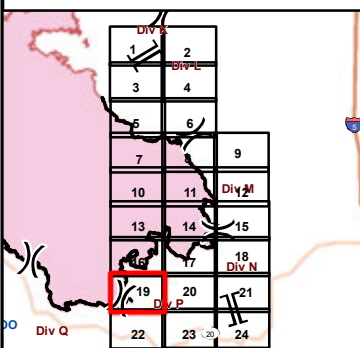




IAP Ranch Fire
Branch III
Mendocino Complex
CA-MEU 008674

0700 - 0700
 August 21, 2018
 Page 19 of 24

-  Division Break
-  Dip Site
-  Completed Line
-  Completed Dozer Line
-  R · R · Road as Completed Line
-  Pawnee 2018
-  Equipment Avoidance Areas
-  Structure
-  Structure
-  Structures (Reported)
-  Structures (USFS)

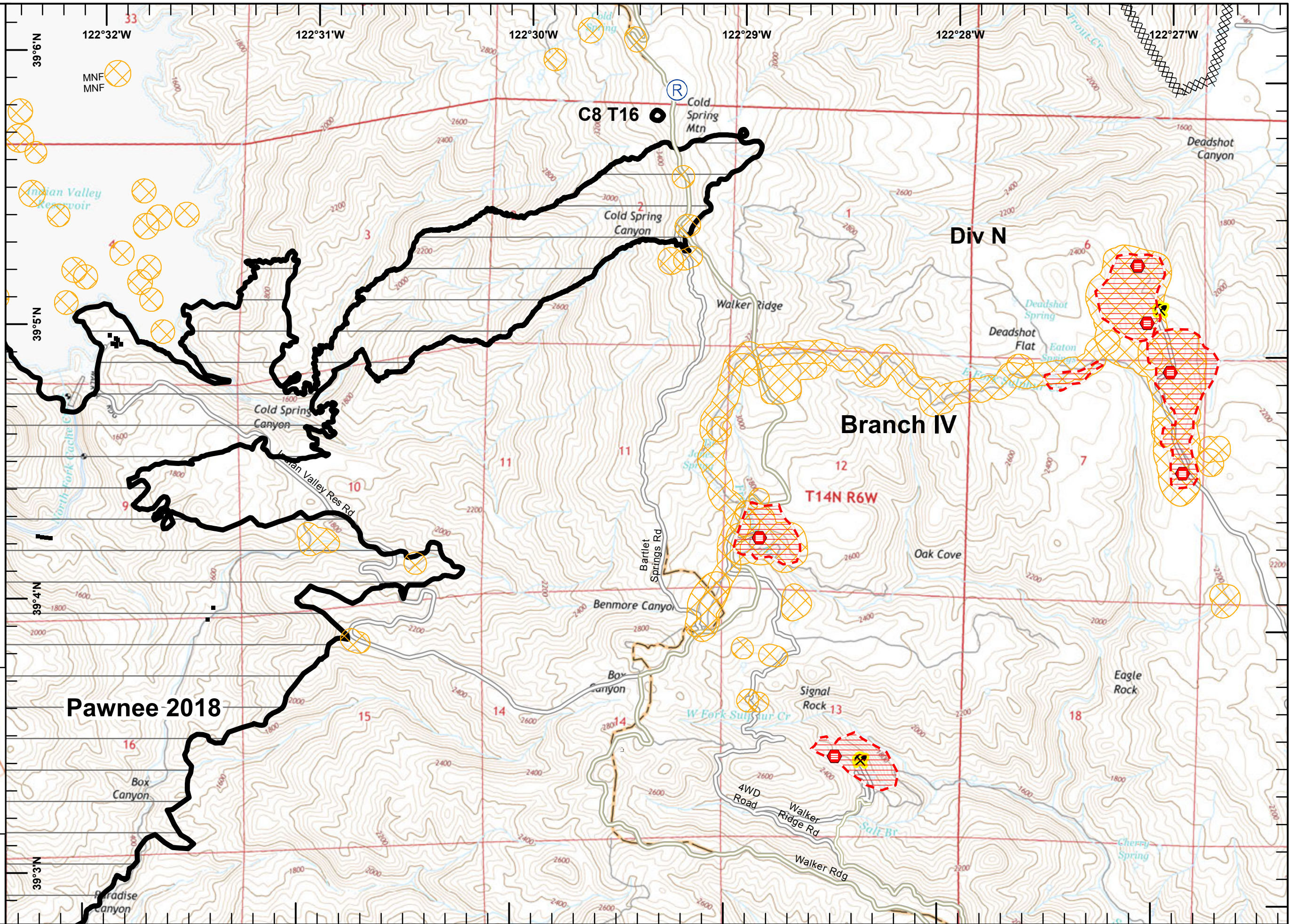
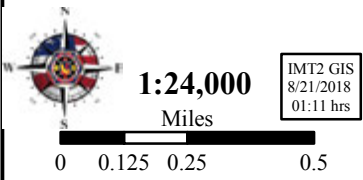
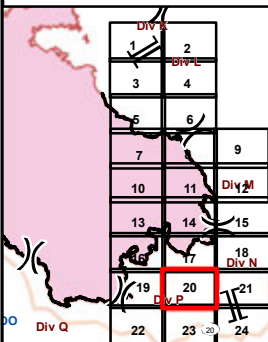




IAP Ranch Fire
Branch III
Mendocino Complex
CA-MEU 008674

0700 - 0700
 August 21, 2018
 Page 20 of 24

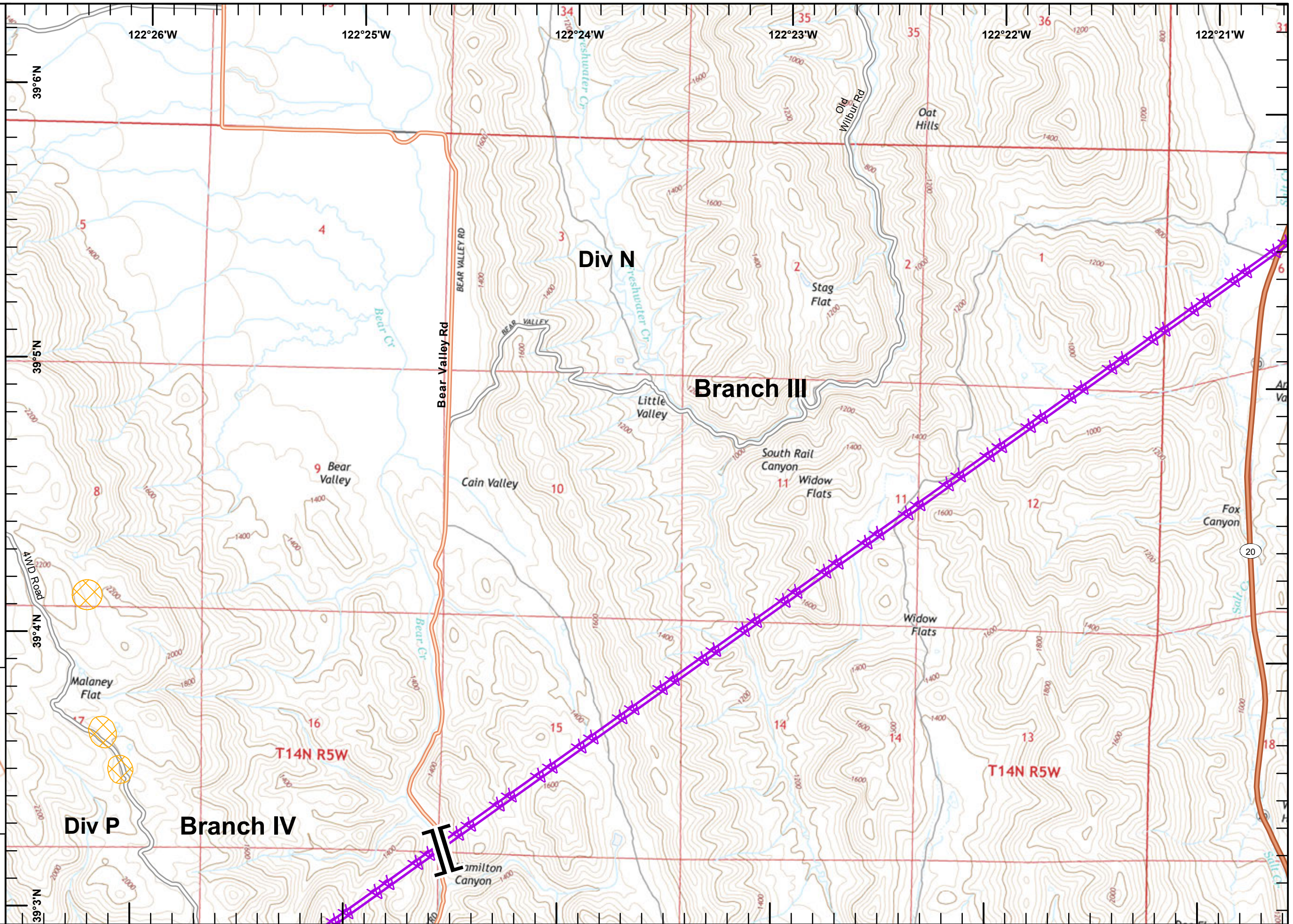
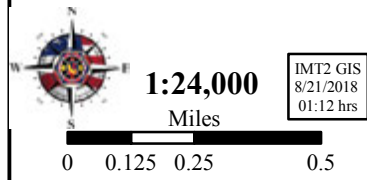
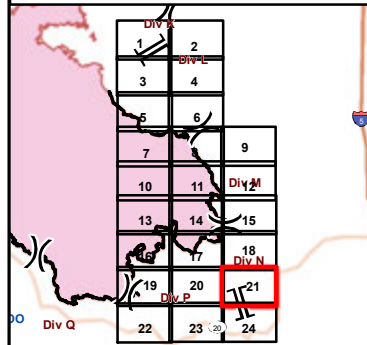
- Repeater
- Completed Dozer Line
- Life Hazard
- Life Hazard Zone
- Mercury Mines
- Pawnee 2018
- Equipment Avoidance Areas
- Structure
- Structure
- Structures (Reported)
- Structures (USFS)





IAP Ranch Fire
Branch III
Mendocino Complex
CA-MEU 008674
 0700 - 0700
 August 21, 2018
 Page 21 of 24

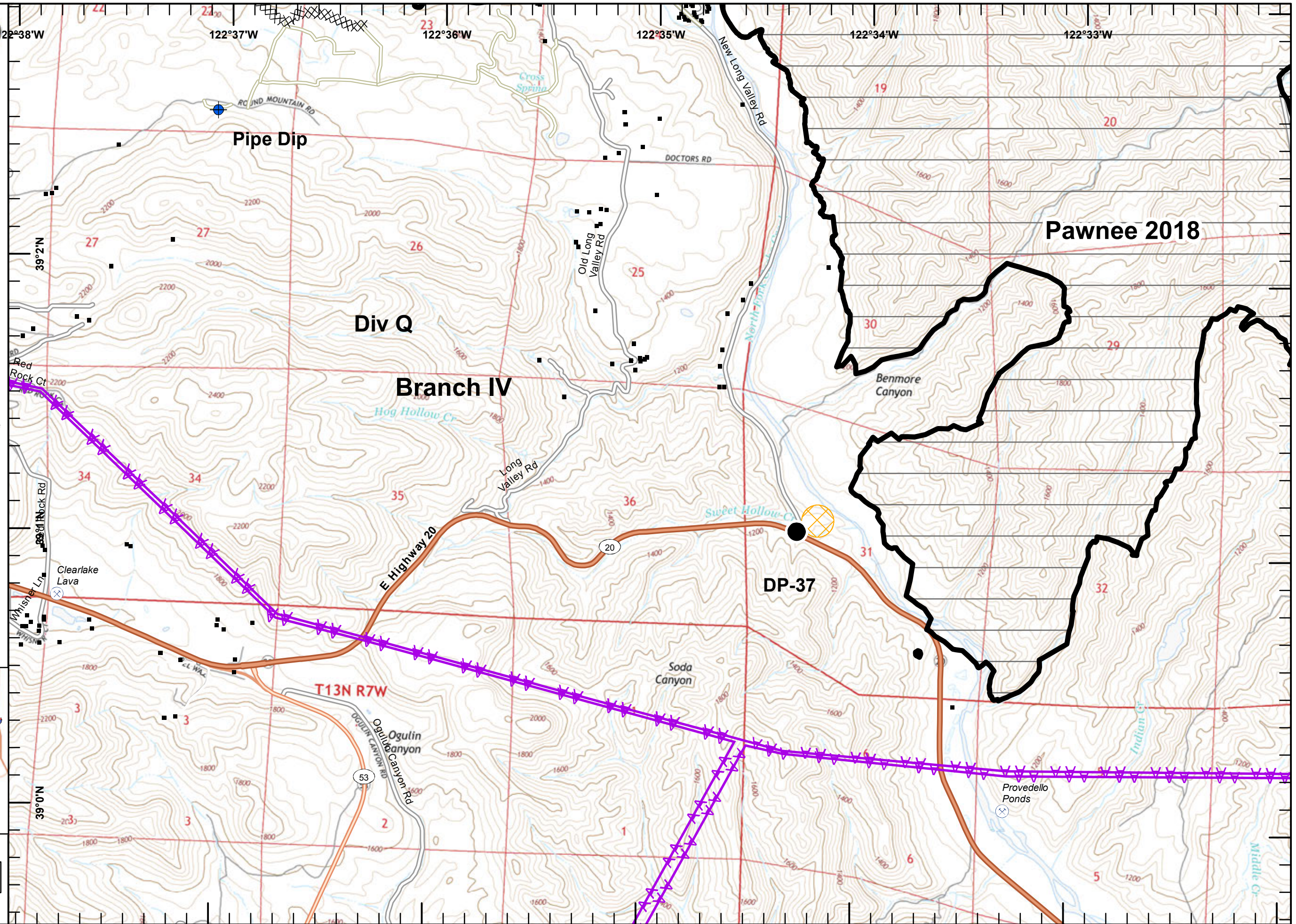
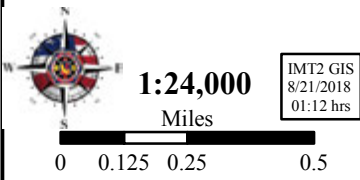
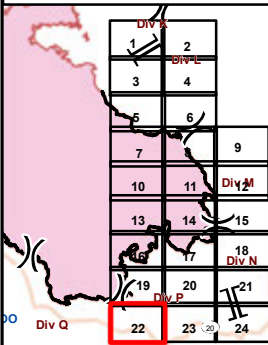
- Branch Break
- Aerial Hazard
- Equipment Avoidance Areas





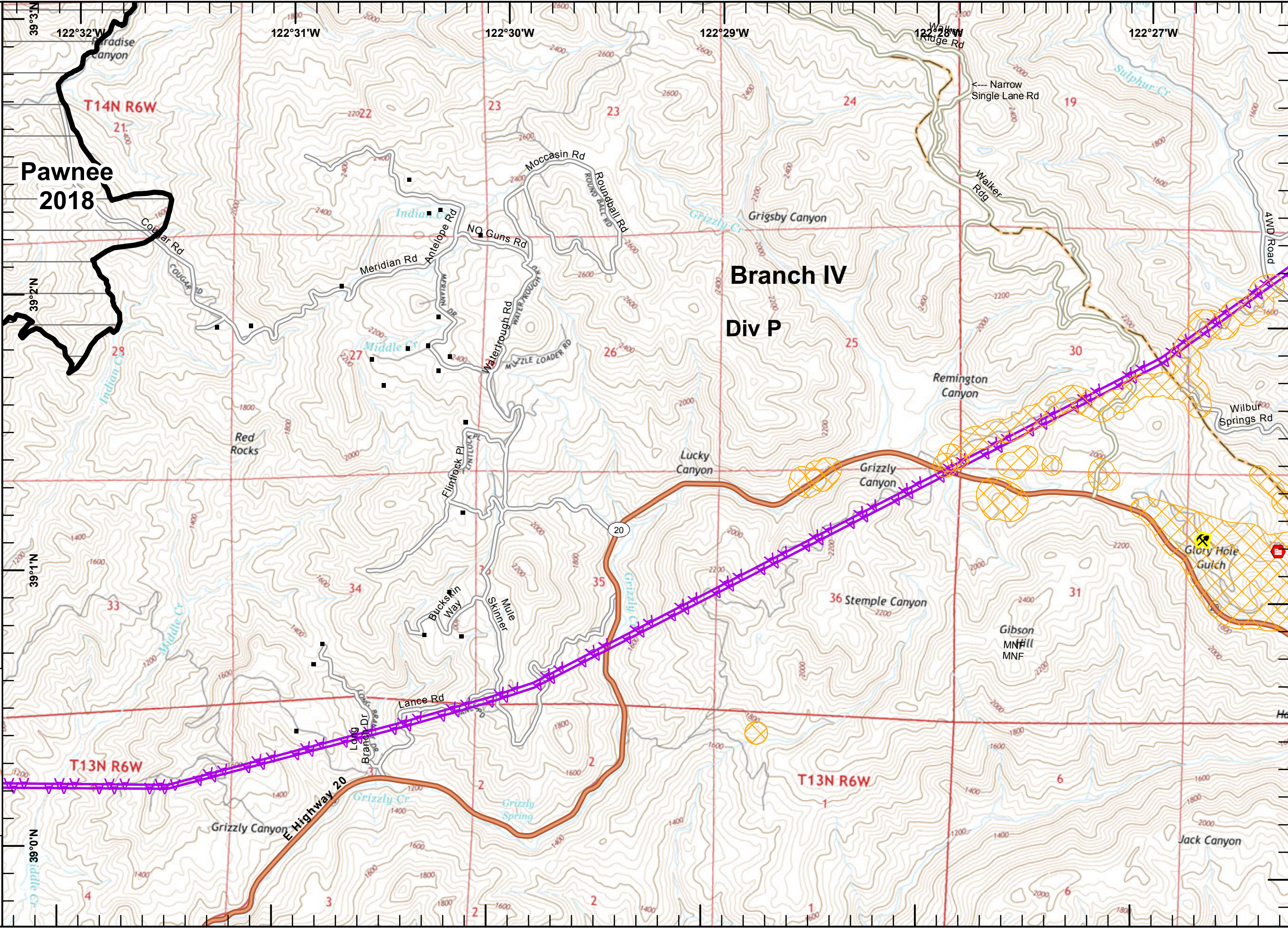
IAP Ranch Fire
Branch III
Mendocino Complex
CA-MEU 008674
 0700 - 0700
 August 21, 2018
 Page 22 of 24

- Dip Site
- Drop Point
- Completed Dozer Line
- Active Mines (2010)
- Aerial Hazard
- Pawnee 2018
- Equipment Avoidance Areas
- Structure
- Structure
- Structures (USFS)

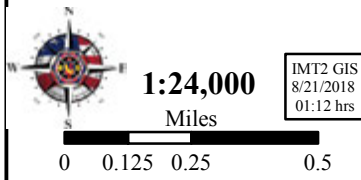
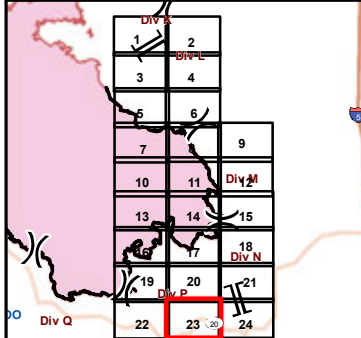




IAP Ranch Fire
 Branch III
 Mendocino Complex
 CA-MEU 008674
 0700 - 0700
 August 21, 2018
 Page 23 of 24



- Life Hazard
- Mercury Mines
- Aerial Hazard
- Pawnee 2018
- Equipment Avoidance Areas
- Structure
- Structures (USFS)

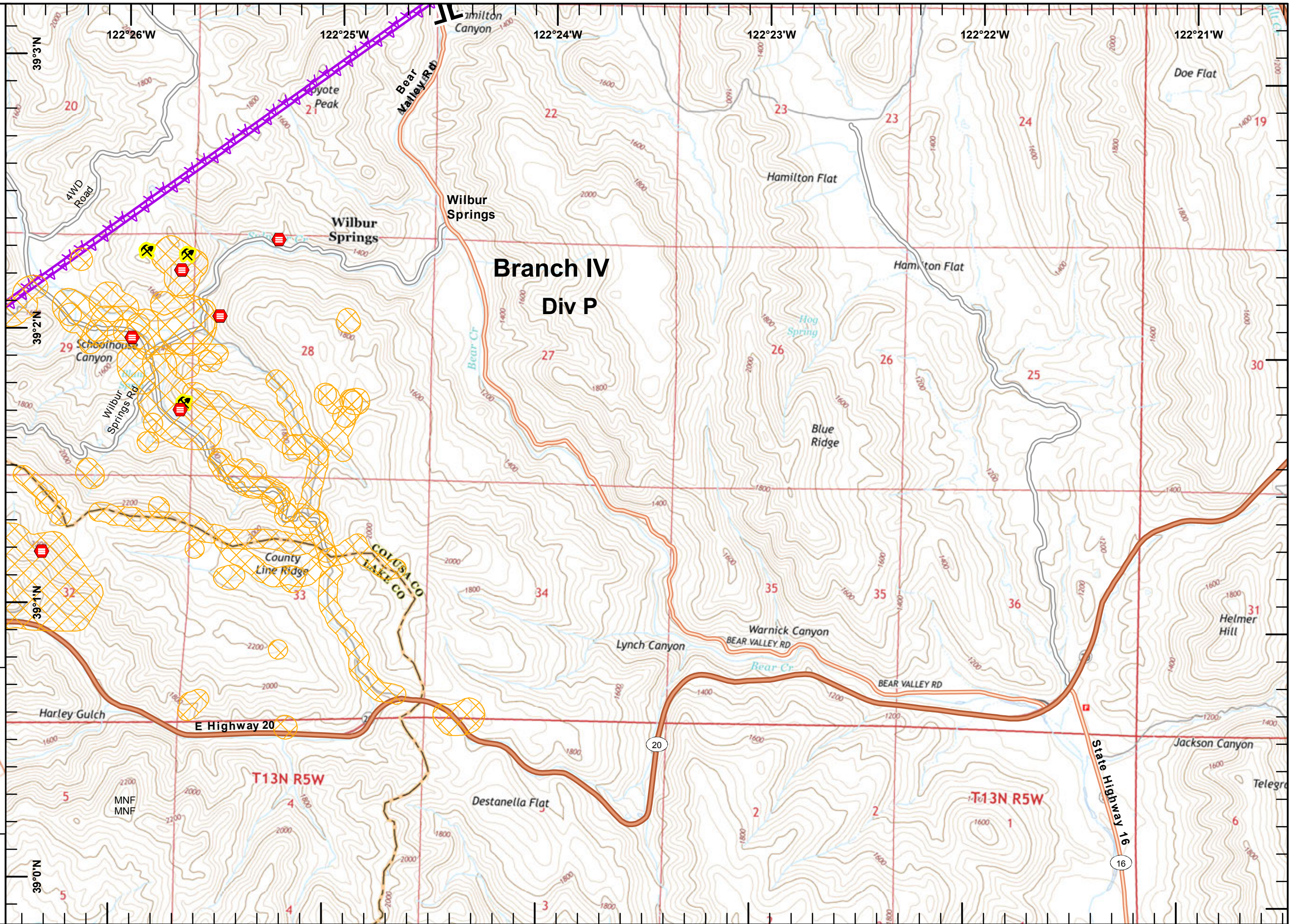
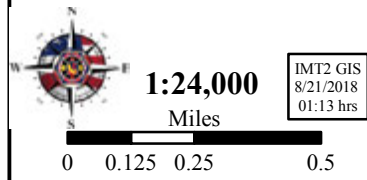
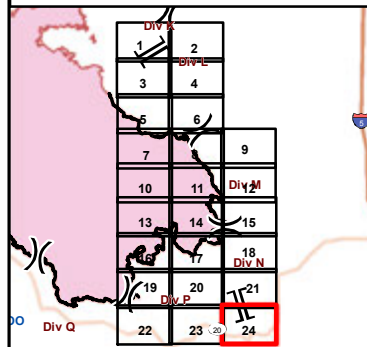




IAP Ranch Fire
Branch III
Mendocino Complex
CA-MEU 008674

0700 - 0700
 August 21, 2018
 Page 24 of 24

- Branch Break
- Life Hazard
- Mercury Mines
- Aerial Hazard
- Equipment Avoidance Areas

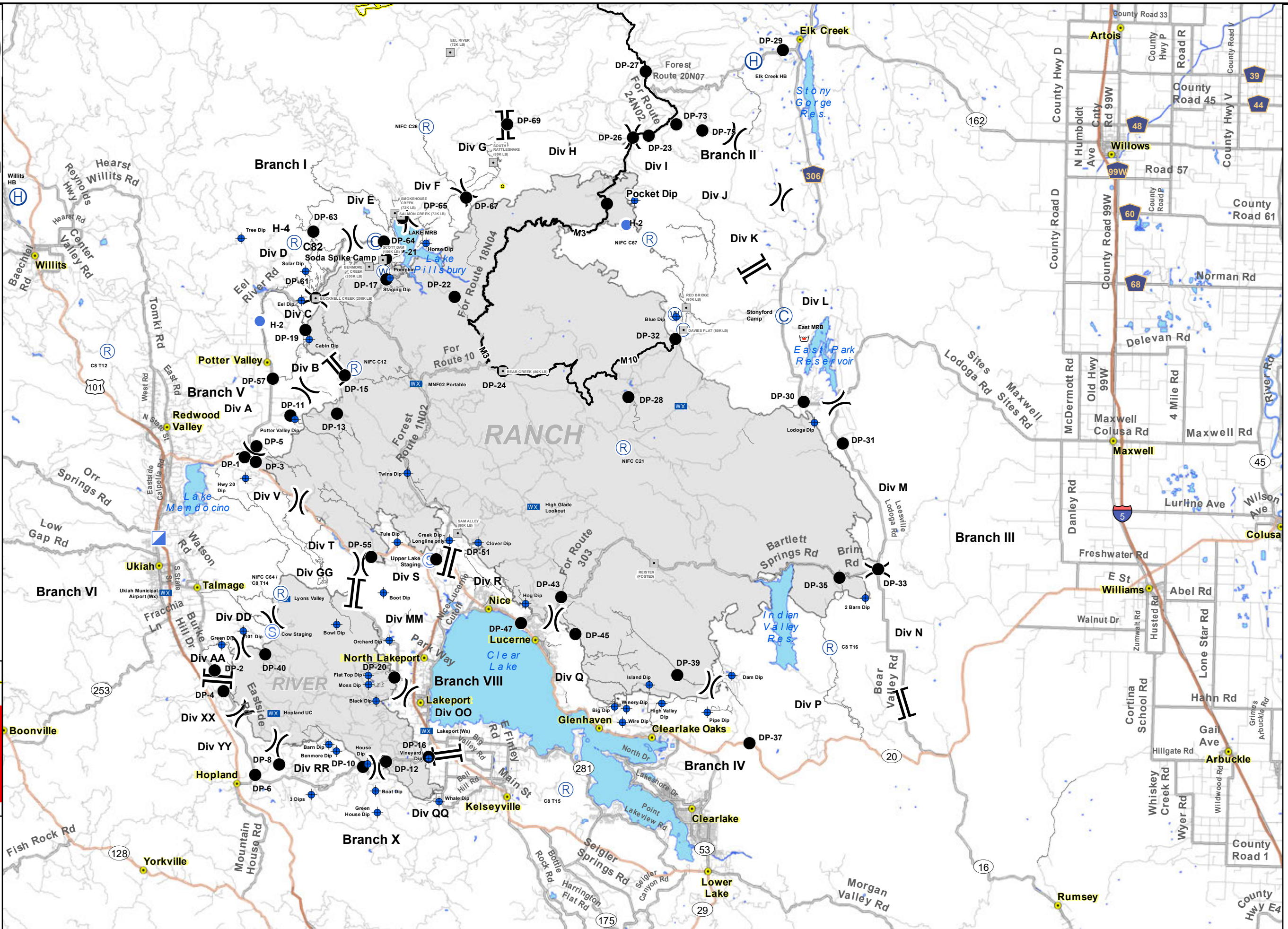

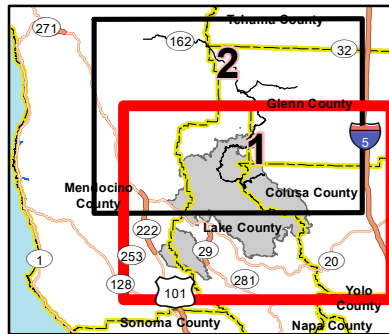




Transportation

Page 1 of 2
Mendocino Complex
CA-MEU 008674
August 21, 2018

- Division Break
- Branch Break
- Incident Command Post
- Staging Area
- Camp
- Dip Site
- Drop Point
- Helibase
- Helispot
- Mobile Weather Unit
- Repeater
- Retardant/Mud Pit
- Water Source
- Fire perimeter
- Bridge

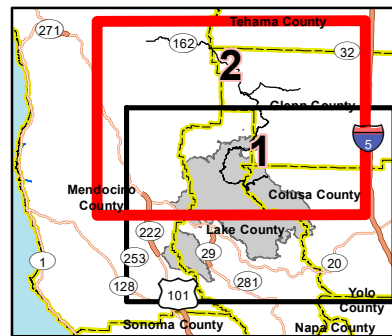




Transportation

Page 2 of 2
 Mendocino Complex
 CA-MEU 008674
 August 21, 2018

- Division Break
- Branch Break
- Incident Command Post
- Staging Area
- Camp
- Dip Site
- Drop Point
- Helibase
- Helispot
- Mobile Weather Unit
- Repeater
- Retardant/Mud Pit
- Water Source
- Fire perimeter
- Bridge



0 1 2 4 Miles
 1:330,000
 IMT 2 GIS August 21, 2018 0052

