




IAP Grid Ranch Fire

Branch IV
Mendocino Complex
CA-MEU 008674
0700-0700
August 21, 2018

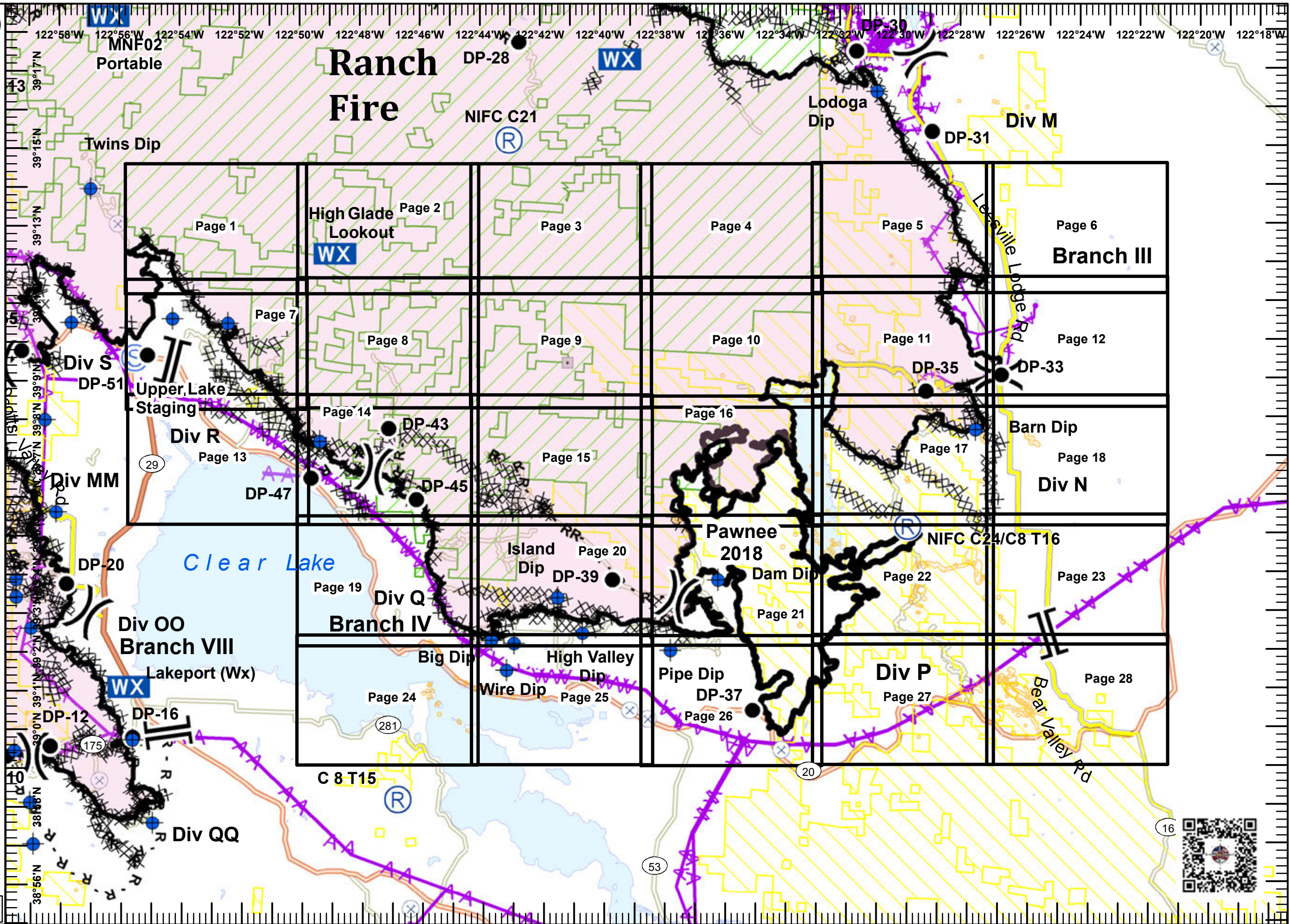
-]] Branch Break
-) (Division Break
- ⊙ Camp
- ⬢ Dip Site
- Drop Point
- ⊕ Helibase
- Helispot
- ▣ Incident Command Post
- WX Mobile Weather Unit
- Ⓡ Repeater
- 🚒 Retardant/Mud Pit
- ⊙ Staging Area
- Ⓜ Water Source
- Completed Line

- XXXXX Completed Dozer Line
- H - H Completed Hand Line
- R - R Road as Completed Line
- AA Aerial Hazard
- ⊠ Equipment Avoidance Areas
- ▨ Bureau of Land Management
- ▨ USDA Forest Service
- ⊗ Active Mines (2010)



1:170,000

IMT2 GIS
8/21/2018
00:31 hrs





IAP Ranch Fire
Branch IV
Mendocino Complex
CA-MEU 008674

0700 - 0700
 August 21, 2018
 Page 1 of 28

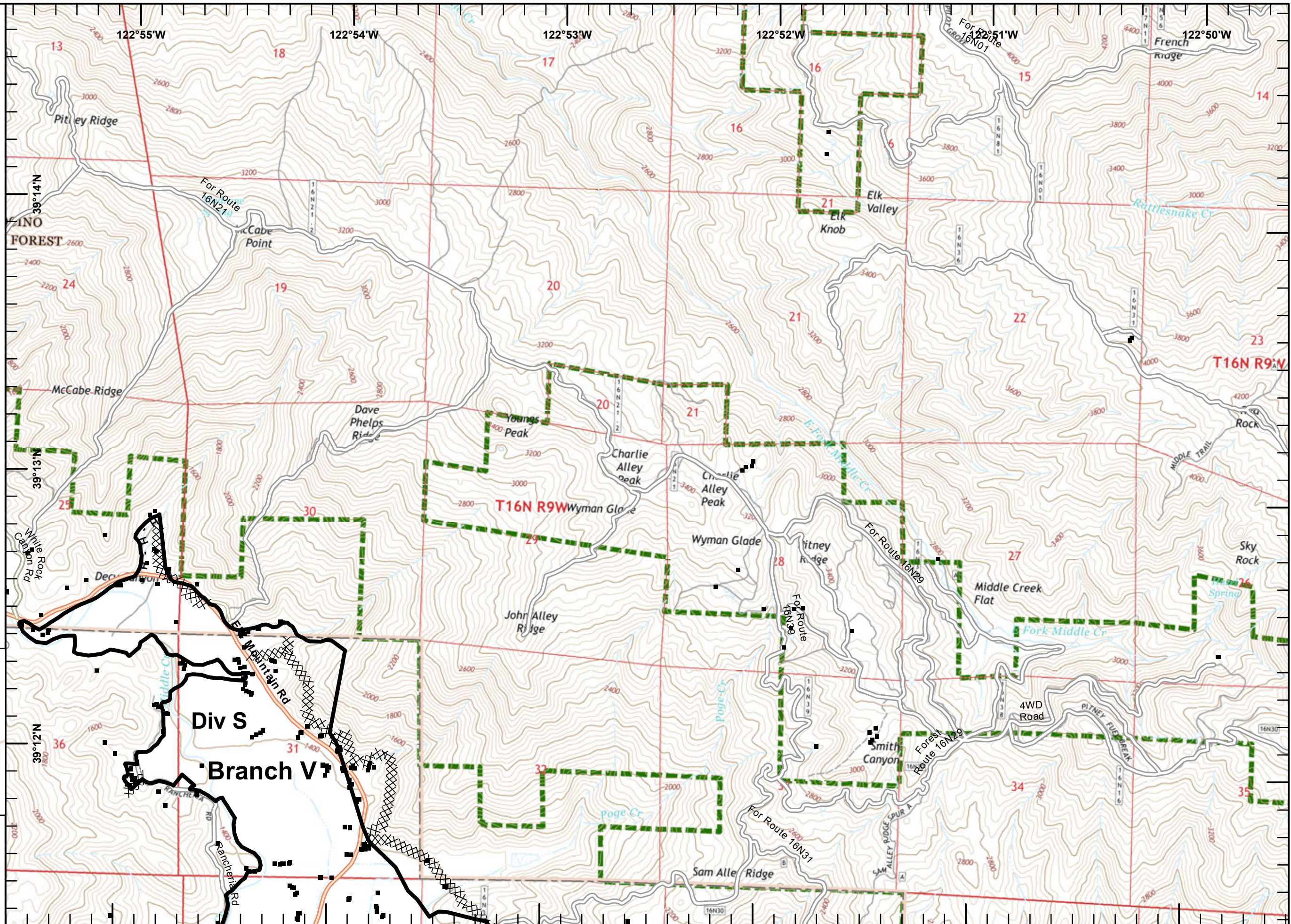
- Completed Line
- XXXXX Completed Dozer Line
- H · H · Completed Hand Line
- Structure
- Structure
- Structures (USFS)

1	2	3	4	5	Div M 6
7	8	9	10	11	12
13	14	15	16	17	18
19	20	21	22	23	Div N
24	25	26	27	28	Div P

IMT2 GIS
 8/21/2018
 01:09 hrs

1:24,000
 Miles

0 0.125 0.25 0.5





IAP Ranch Fire
Branch IV
Mendocino Complex
CA-MEU 008674

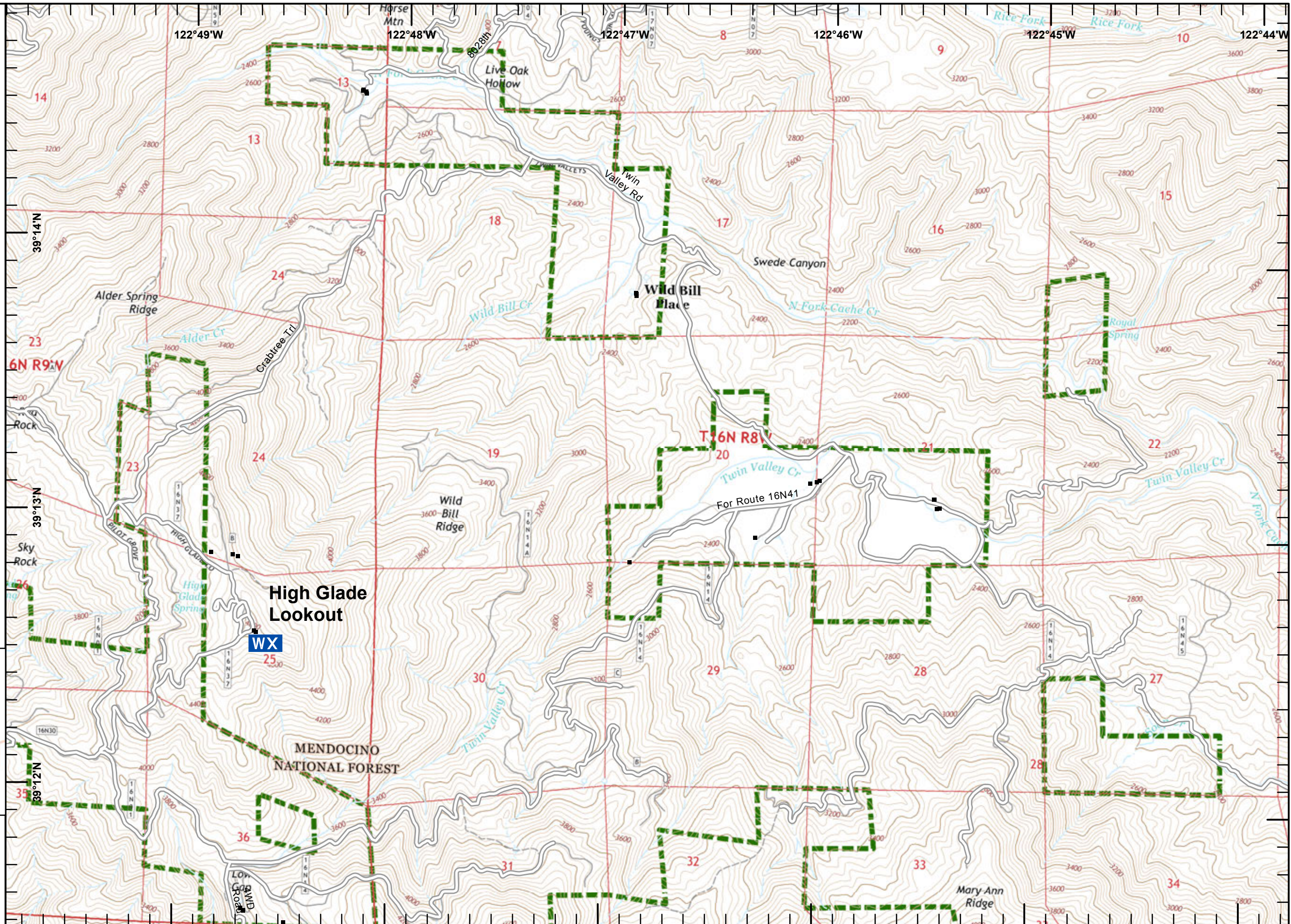
0700 - 0700
 August 21, 2018
 Page 2 of 28

- WX** Mobile Weather Unit
- Structure
- Structure
- ⋄ Structures (Reported)
- Structures (USFS)

1	2	3	4	5	Div M 6
7	8	9	10	11	12
13	14	15	16	17	18
19	20	21	22	23	
24	25	26	27	28	

1:24,000
 Miles
 0 0.125 0.25 0.5

IMT2 GIS
 8/21/2018
 01:09 hrs





IAP Ranch Fire
Branch IV
Mendocino Complex
CA-MEU 008674

0700 - 0700
 August 21, 2018
 Page 3 of 28

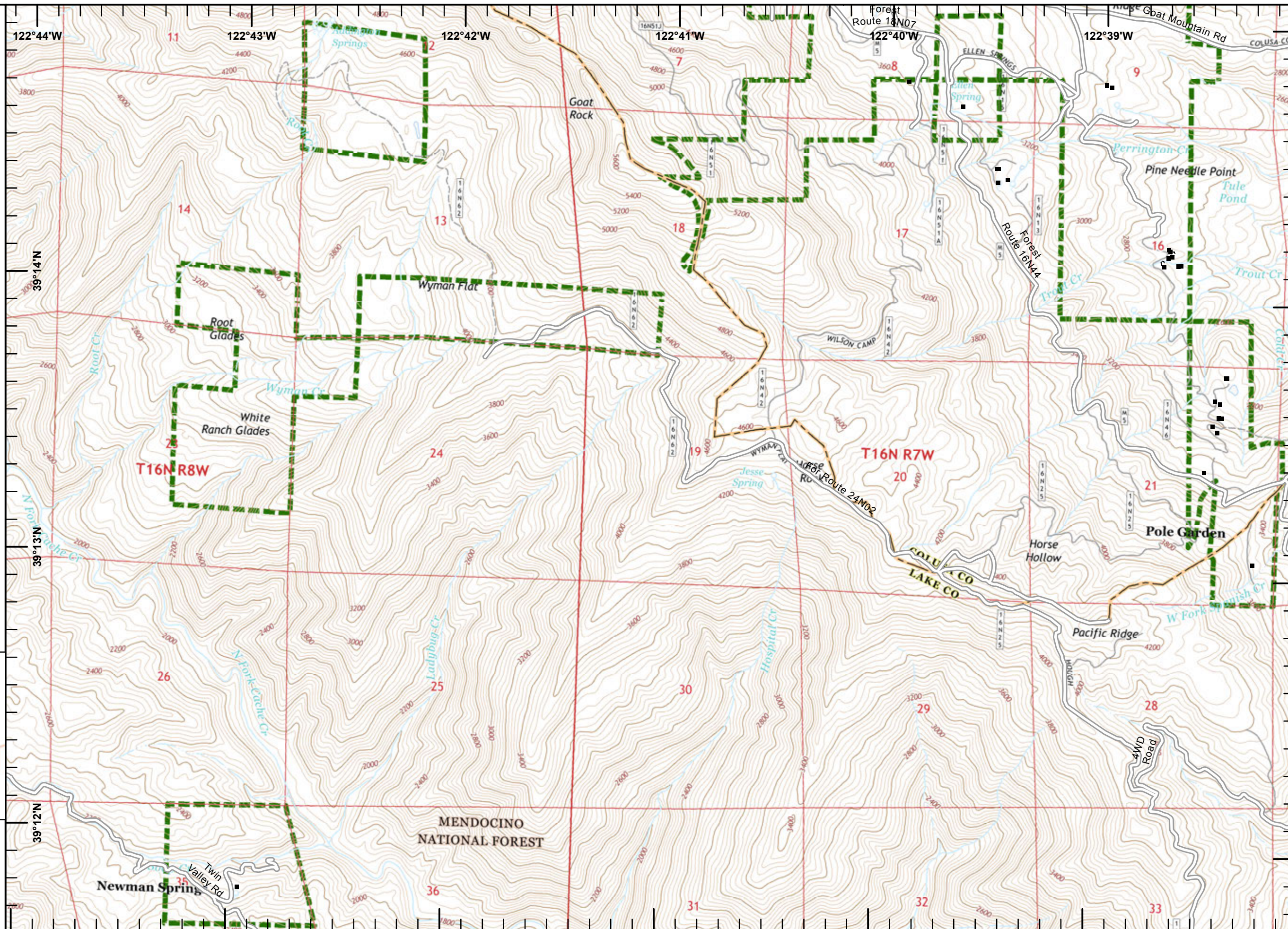
- Structure
- Structure
- Structures (Reported)
- Structures (USFS)

1	2	3	4	5	Div M 6
8	9	10	11	12	
13	14	15	16	17	18
19	20	21	22	23	
24	25	26	27	28	

IMT2 GIS
 8/21/2018
 01:10 hrs

1:24,000
 Miles

0 0.125 0.25 0.5





IAP Ranch Fire
Branch IV
Mendocino Complex
CA-MEU 008674

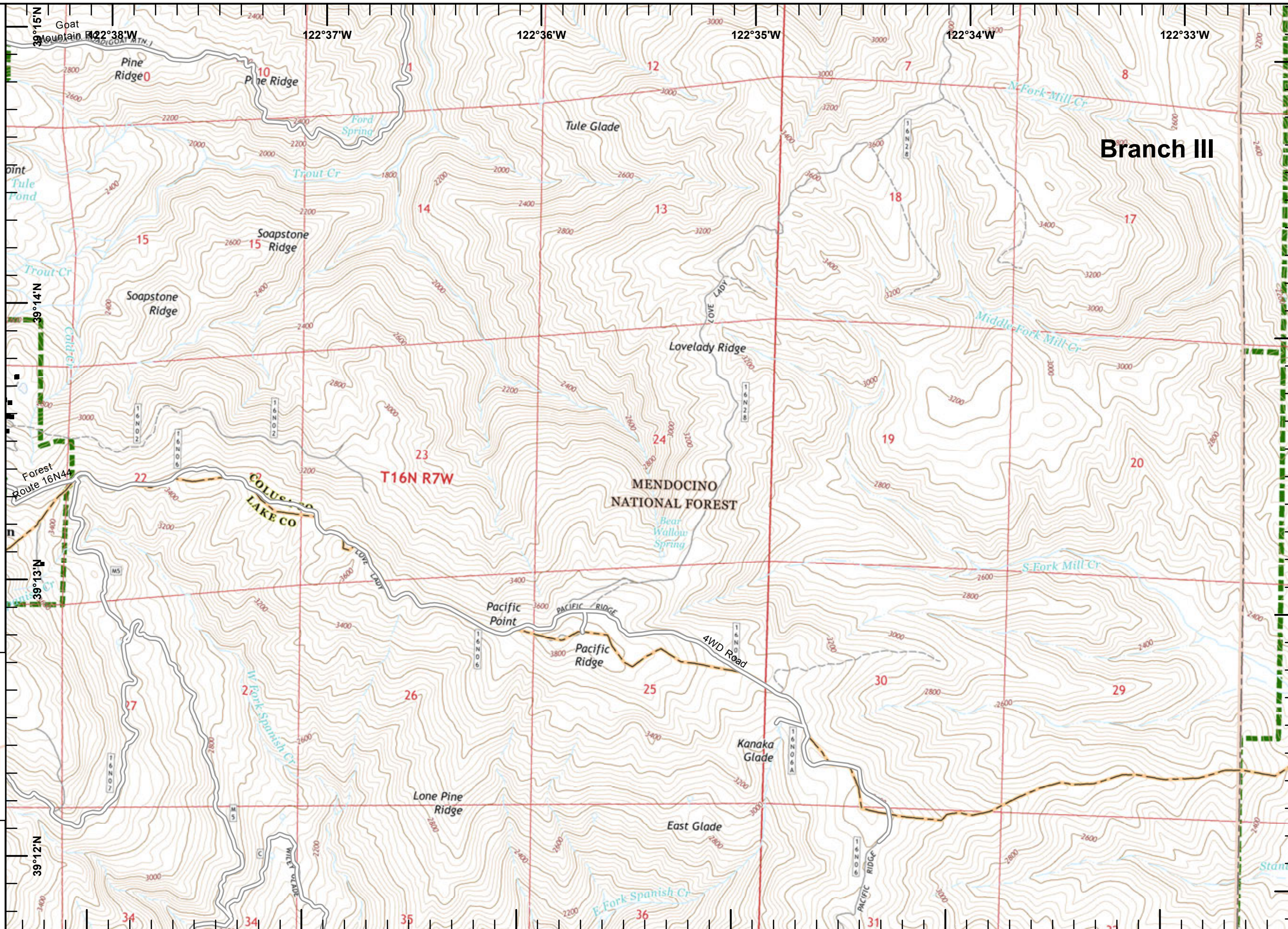
0700 - 0700
 August 21, 2018
 Page 4 of 28

- Structure
- Structure
- Structures (USFS)

1	2	3	4	5	Div M 6
7	8	9	10	11	12
13	14	15	16	17	18
19	20	21	22	23	24
25	26	27	28	29	30

1:24,000
 Miles
 0 0.125 0.25 0.5







IMT2 GIS
 8/21/2018
 01:10 hrs





IAP Ranch Fire
Branch IV
Mendocino Complex
CA-MEU 008674

0700 - 0700
 August 21, 2018
 Page 5 of 28

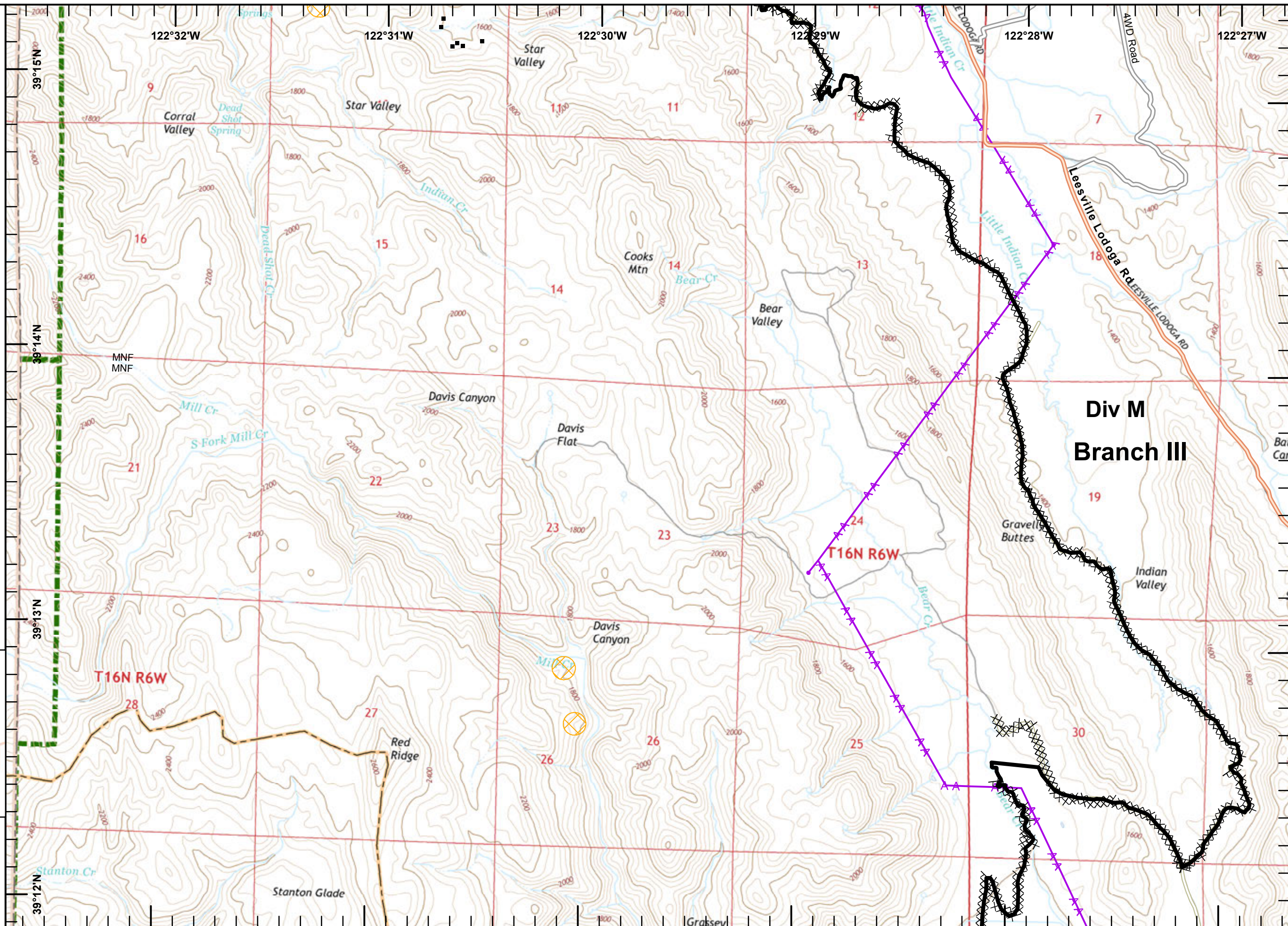
-  Completed Line
-  Completed Dozer Line
-  Equipment Avoidance Area
-  Aerial Hazard
-  Structure
-  Structures (USFS)

1	2	3	4	5	6
8	9	10	11	12	13
14	15	16	17	18	19
20	21	22	23	24	25
26	27	28	29	30	31

IMT2 GIS
 8/21/2018
 01:11 hrs

1:24,000
 Miles




0 0.125 0.25 0.5






IAP Ranch Fire
Branch IV
Mendocino Complex
CA-MEU 008674

0700 - 0700
 August 21, 2018
 Page 6 of 28

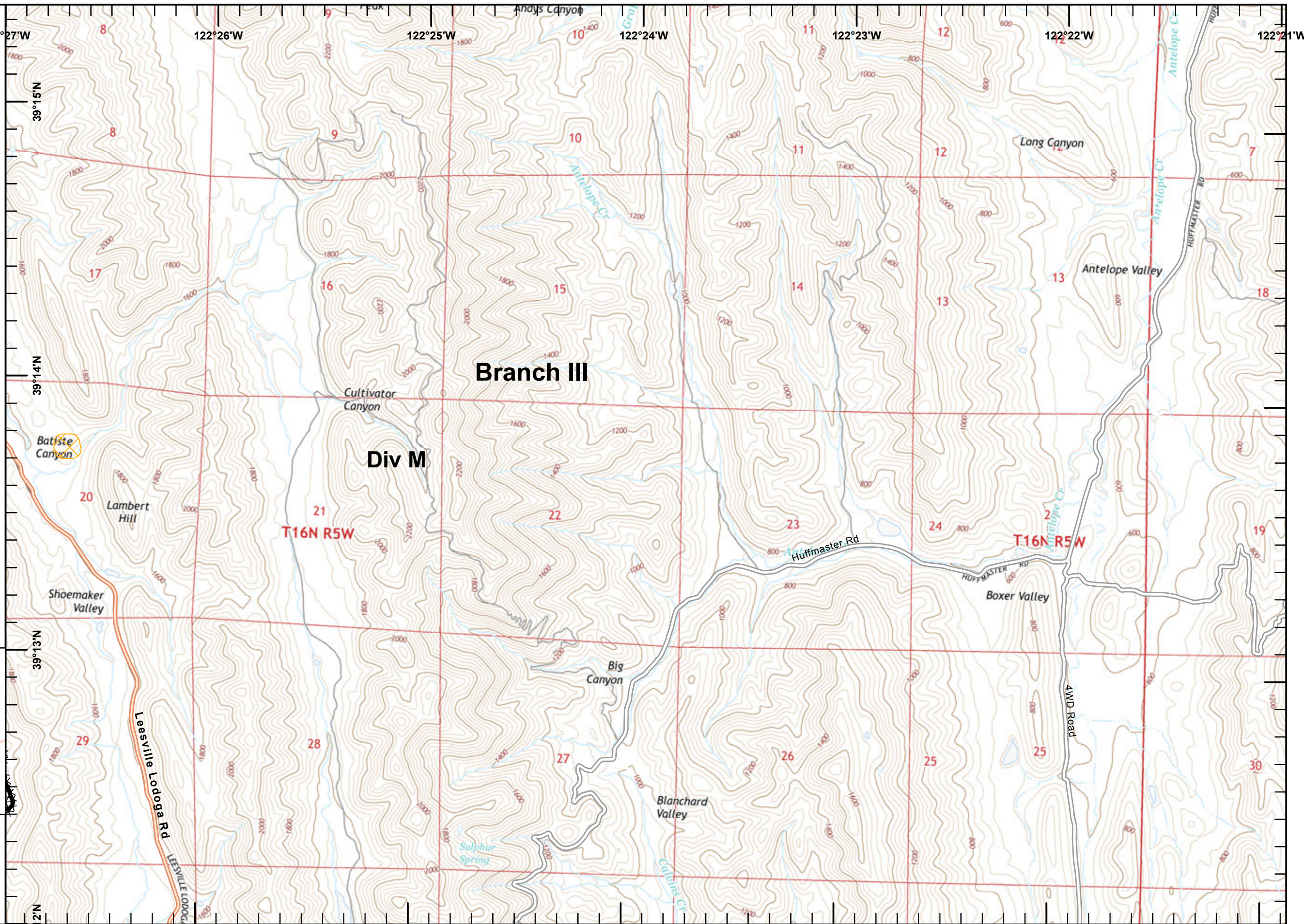
-  Completed Line
-  Completed Dozer Line
-  Equipment Avoidance Area

1	2	3	4	5	6
7	8	9	10	11	12
13	14	15	16	17	18
19	20	21	22	23	
24	25	26	27	28	



1:24,000
 Miles
 0 0.125 0.25 0.5

IMT2 GIS
 8/21/2018
 01:11 hrs





IAP Ranch Fire
Branch IV
Mendocino Complex
CA-MEU 008674

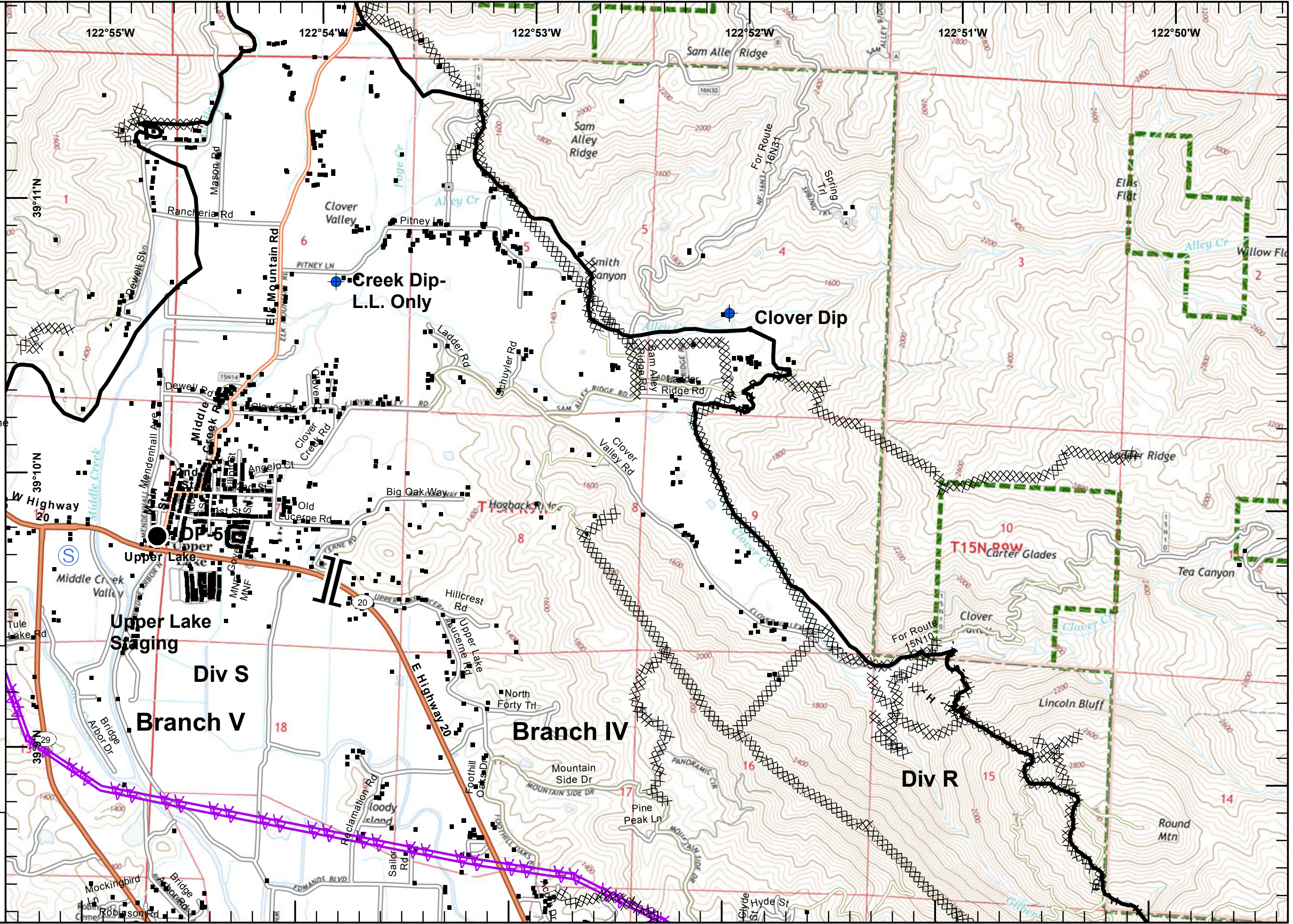
Branch Break
 August 21, 2018
 Page 7 of 28

- Dip Site
- Drop Point
- Staging Area
- Completed Line
- Completed Dozer Line
- Completed Hand Line
- Road as Completed Line
- Bridge
- Aerial Hazard
- Structure
- Structure
- Structures (Reported)
- Structures (USFS)

1	2	3	4	5	Div M 6
8	9	10	11	12	
15	16	17	18	19	Div N
20	21	22	23	24	Div O
25	26	27	28		

1:24,000
 Miles
 0 0.125 0.25 0.5

IMT2 GIS
 8/21/2018
 01:12 hrs





IAP Ranch Fire
Branch IV
Mendocino Complex
CA-MEU 008674

0700 - 0700
 August 21, 2018
 Page 8 of 28

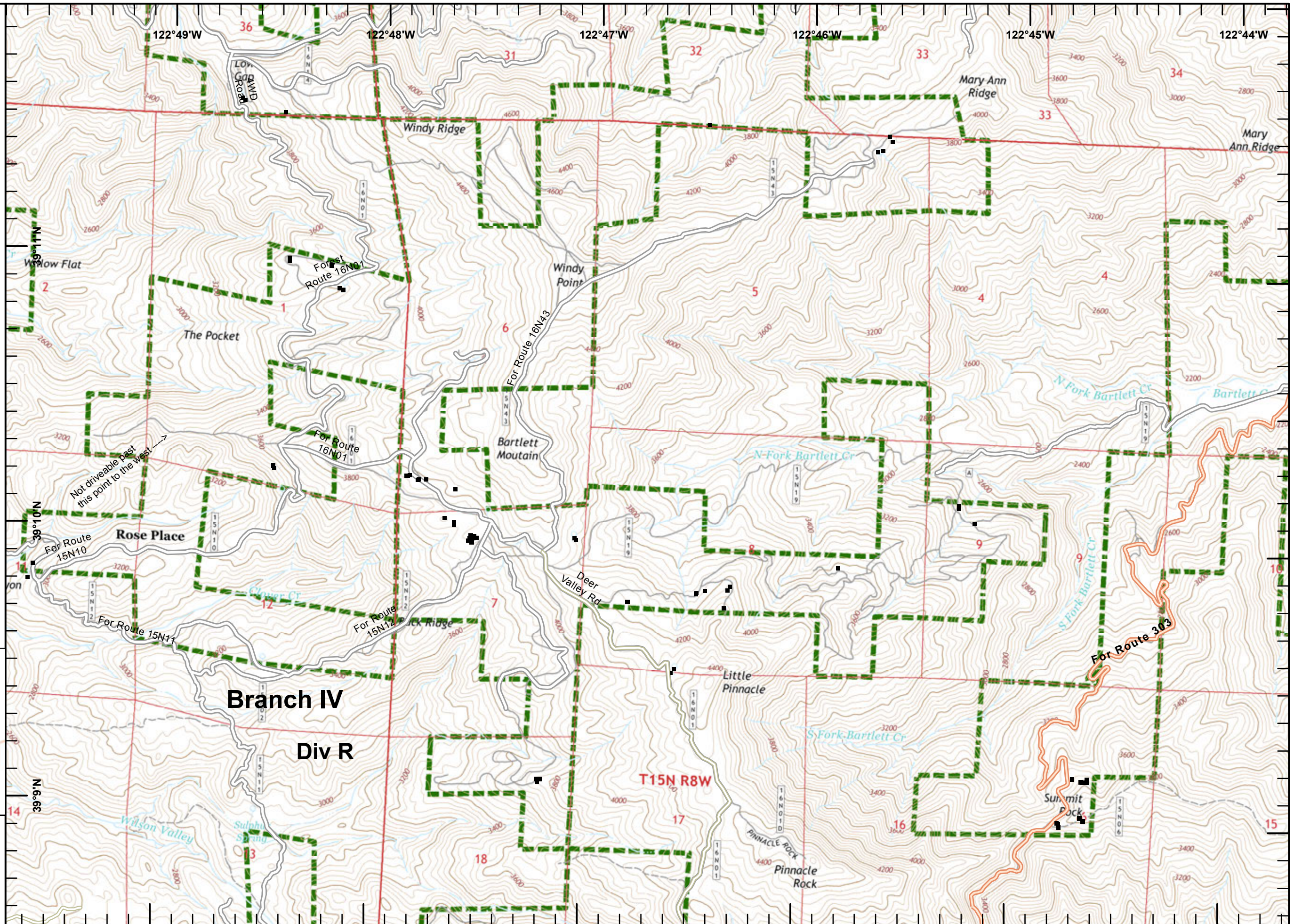
- Structure
- Structure
- Structures (USFS)

1	2	3	4	5	Div M 6
7	8	9	10	11	12
13	14	15	16	17	18
19	20	21	22	23	
24	25	26	27	28	

IMT2 GIS
 8/21/2018
 01:12 hrs

1:24,000
 Miles

0 0.125 0.25 0.5





IAP Ranch Fire
Branch IV
Mendocino Complex
CA-MEU 008674

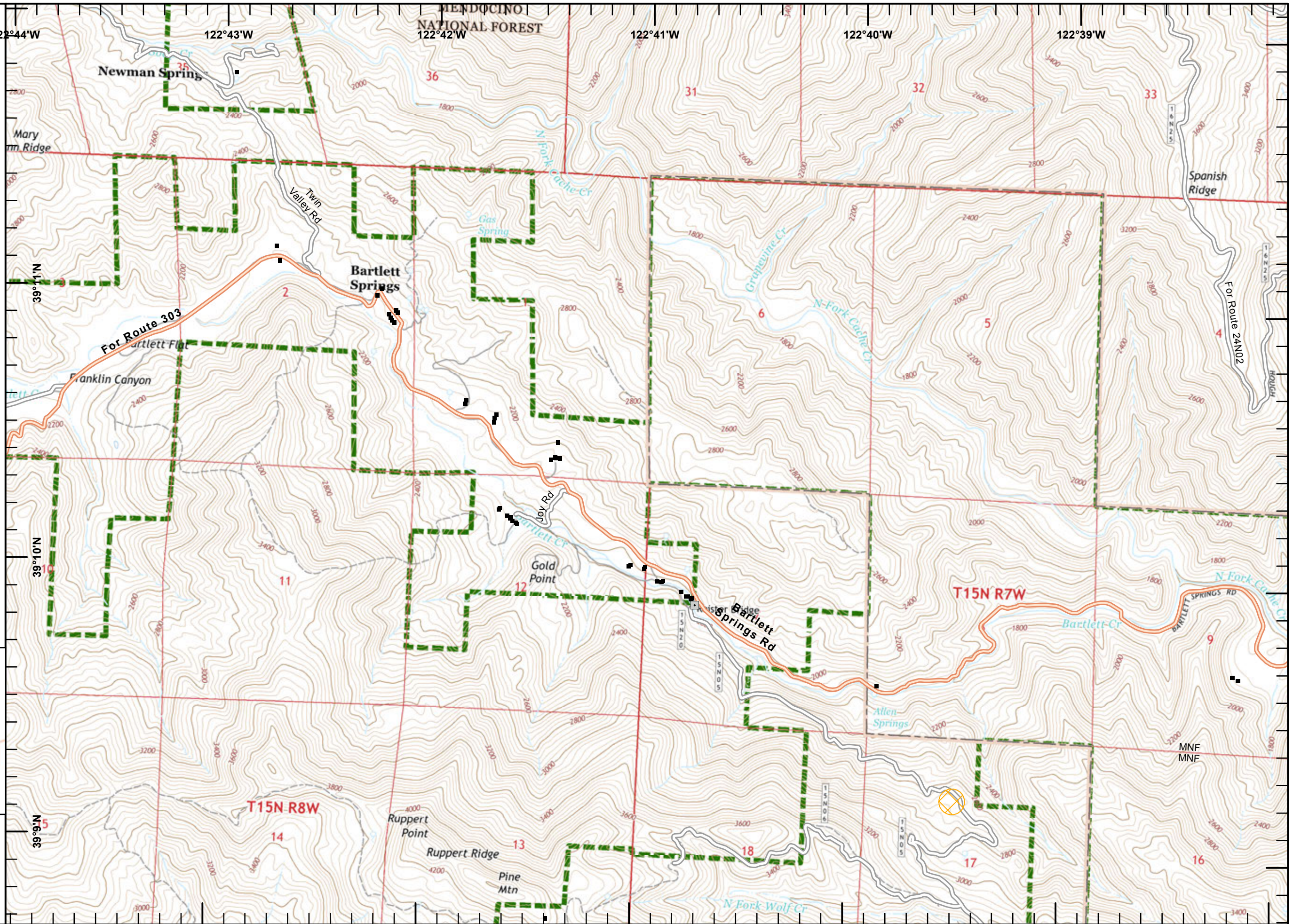
0700 - 0700
 August 21, 2018
 Page 9 of 28

- Bridge
- ▣ Equipment Avoidance Area
- Structure
- Structure
- Structures (USFS)

1	2	3	4	5	Div M 6
7	8	9	10	11	12
13	14	15	16	17	18
19	20	21	22	23	
24	25	26	27	28	

1:24,000
 Miles
 0 0.125 0.25 0.5

IMT2 GIS
 8/21/2018
 01:13 hrs





IAP Ranch Fire
Branch IV
Mendocino Complex
CA-MEU 008674

0700 - 0700
 August 21, 2018
 Page 10 of 28

- Completed Line
- Equipment Avoidance Area
- Structure
- Structure
- Structures (USFS)

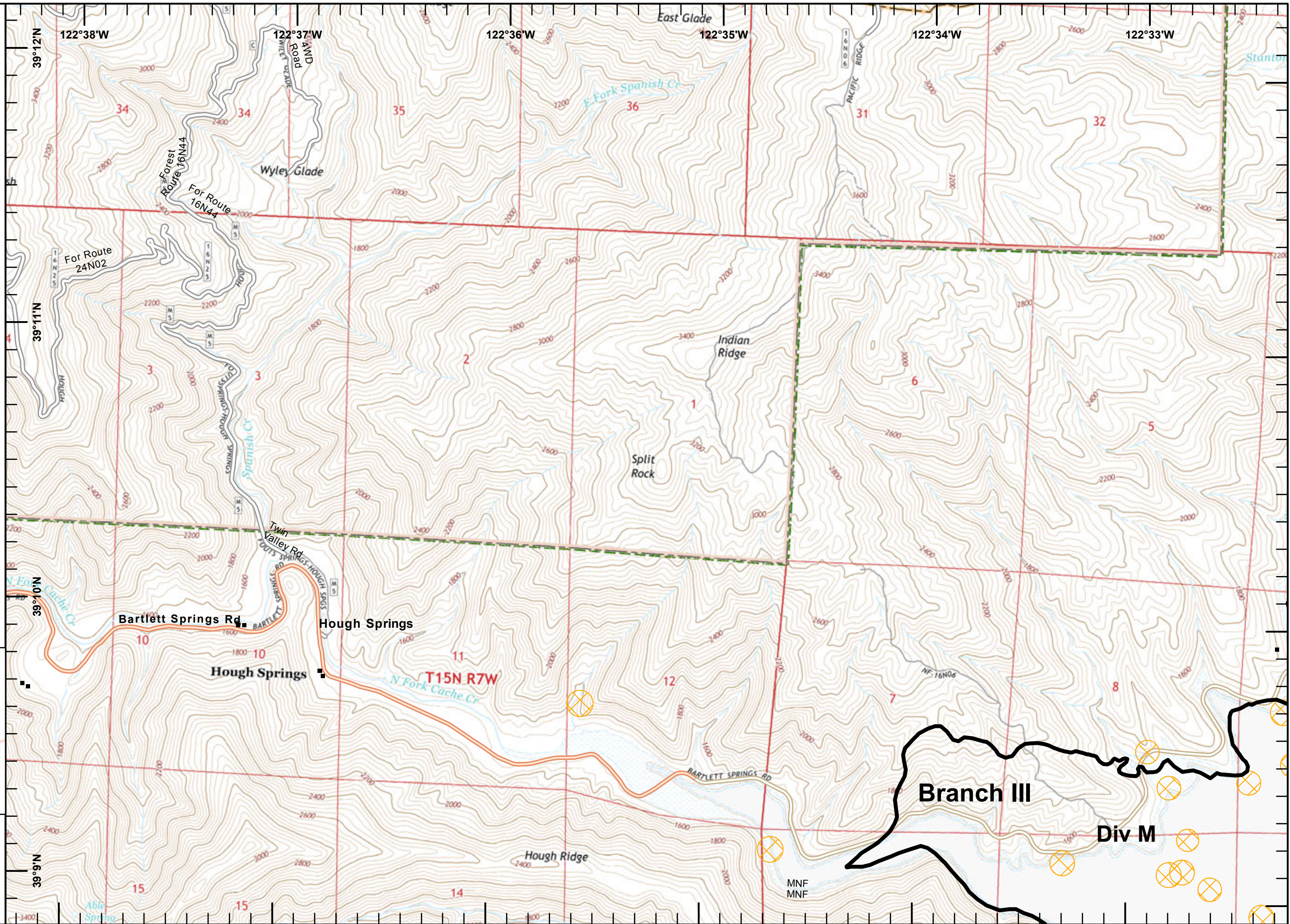
1	2	3	4	5	Div M 6
7	8	9	10	11	12
13	14	15	16	17	18
19	20	21	22	23	
24	25	26	27	28	

1:24,000

Miles

0 0.125 0.25 0.5








IMT2 GIS
8/21/2018
01:13 hrs





IAP Ranch Fire
Branch IV
Mendocino Complex
CA-MEU 008674

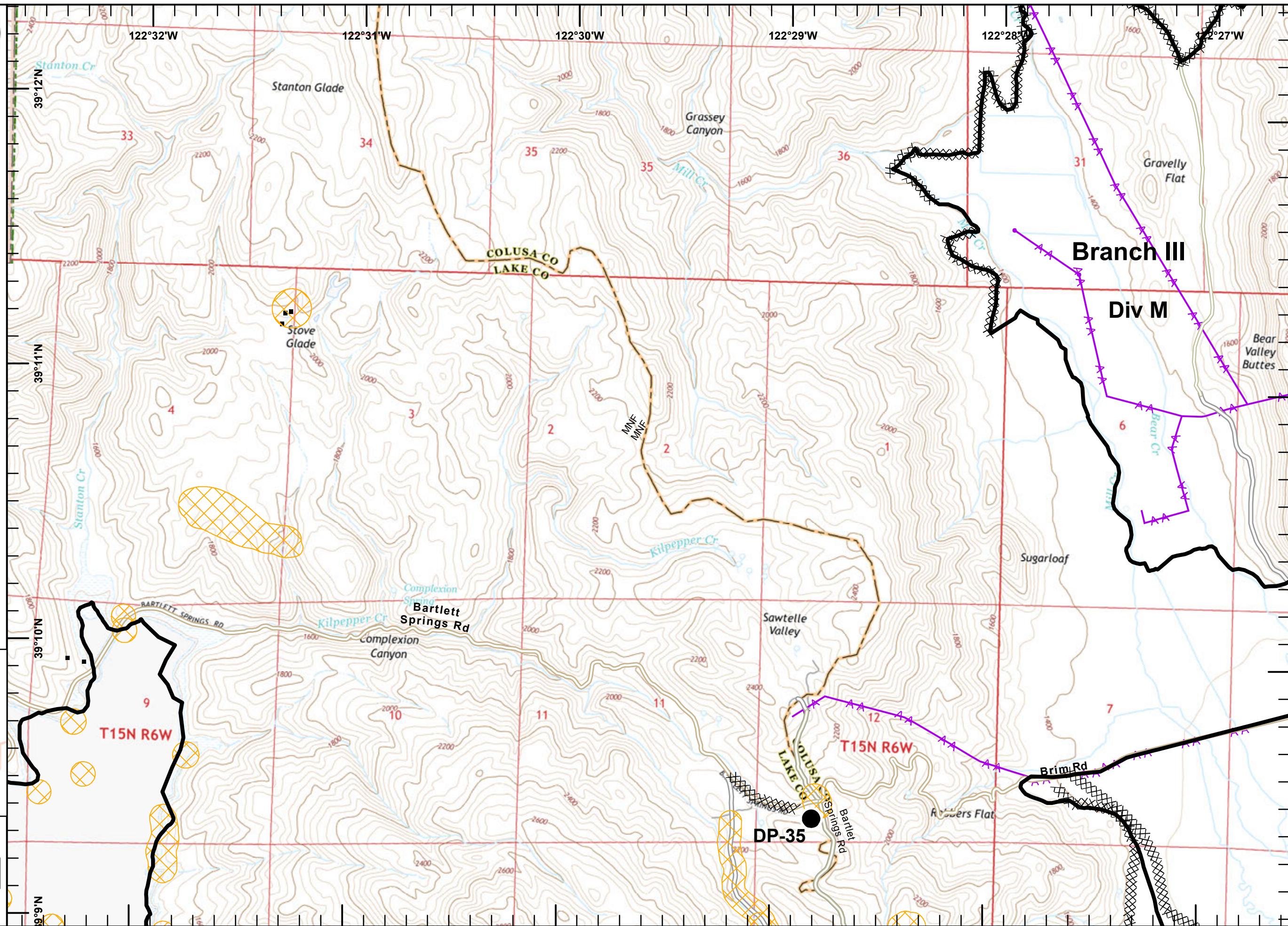
0700 - 0700
 August 21, 2018
 Page 11 of 28

-  Drop Point
-  Completed Line
-  Completed Dozer Line
-  Equipment Avoidance Area
-  Aerial Hazard
-  Structure
-  Structures (USFS)

1	2	3	4	5	Div M 6
8	9	10	11	12	
15	16	17	18	19	Div N 20
24	25	26	27	28	

1:24,000
 Miles
 0 0.125 0.25 0.5

IMT2 GIS
 8/21/2018
 01:14 hrs





IAP Ranch Fire
Branch IV
Mendocino Complex
CA-MEU 008674

0700 - 0700
 August 21, 2018
 Page 12 of 28

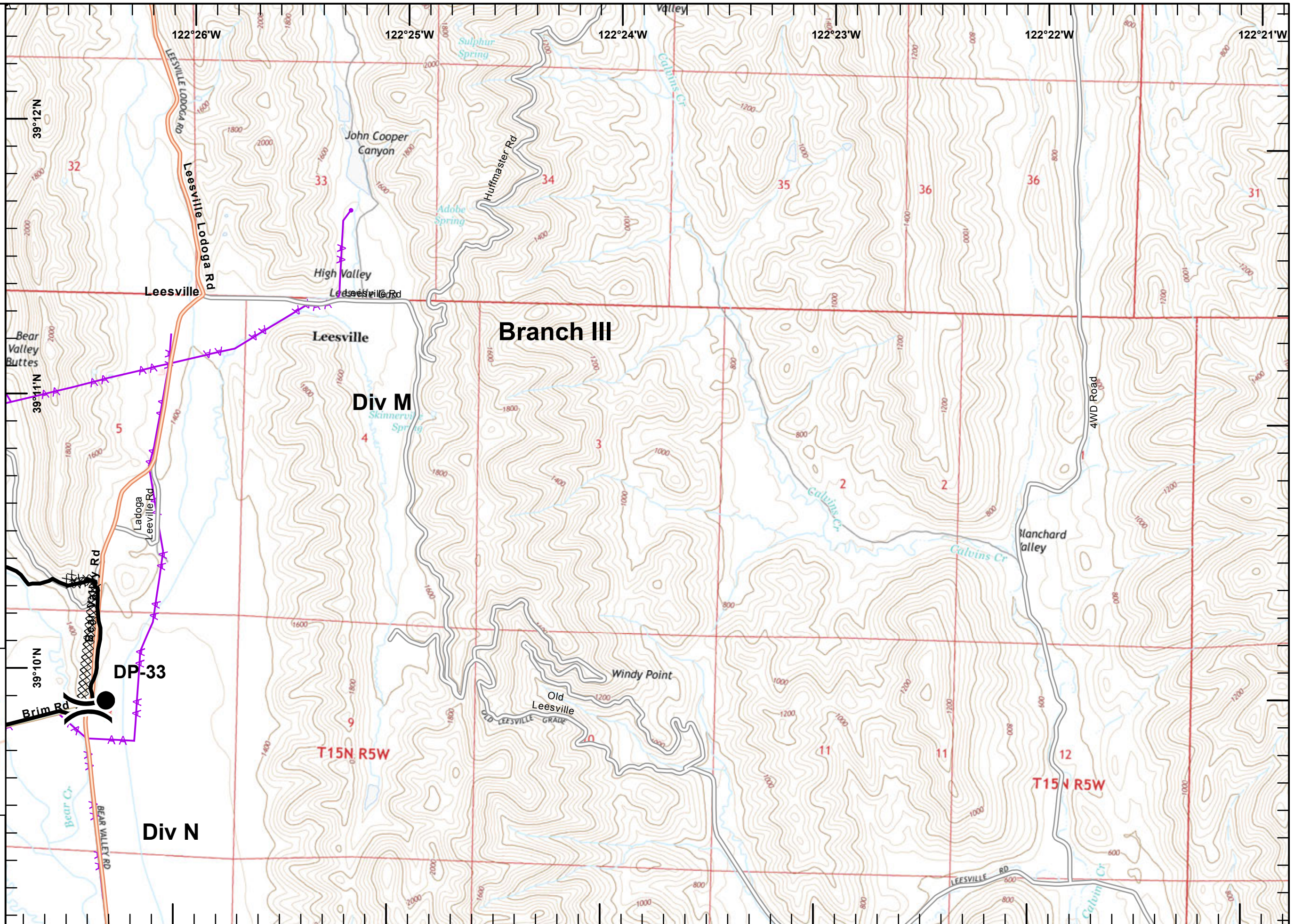
- Division Break
- Drop Point
- Completed Line
- Completed Dozer Line
- Aerial Hazard

1	2	3	4	5	Div M 6
7	8	9	10	11	12
13	14	15	16	17	18
19	20	21	22	23	Div N
24	25	26	27	28	

IMT2 GIS
 8/21/2018
 01:14 hrs

1:24,000
 Miles

0 0.125 0.25 0.5





IAP Ranch Fire
Branch IV
Mendocino Complex
CA-MEU 008674

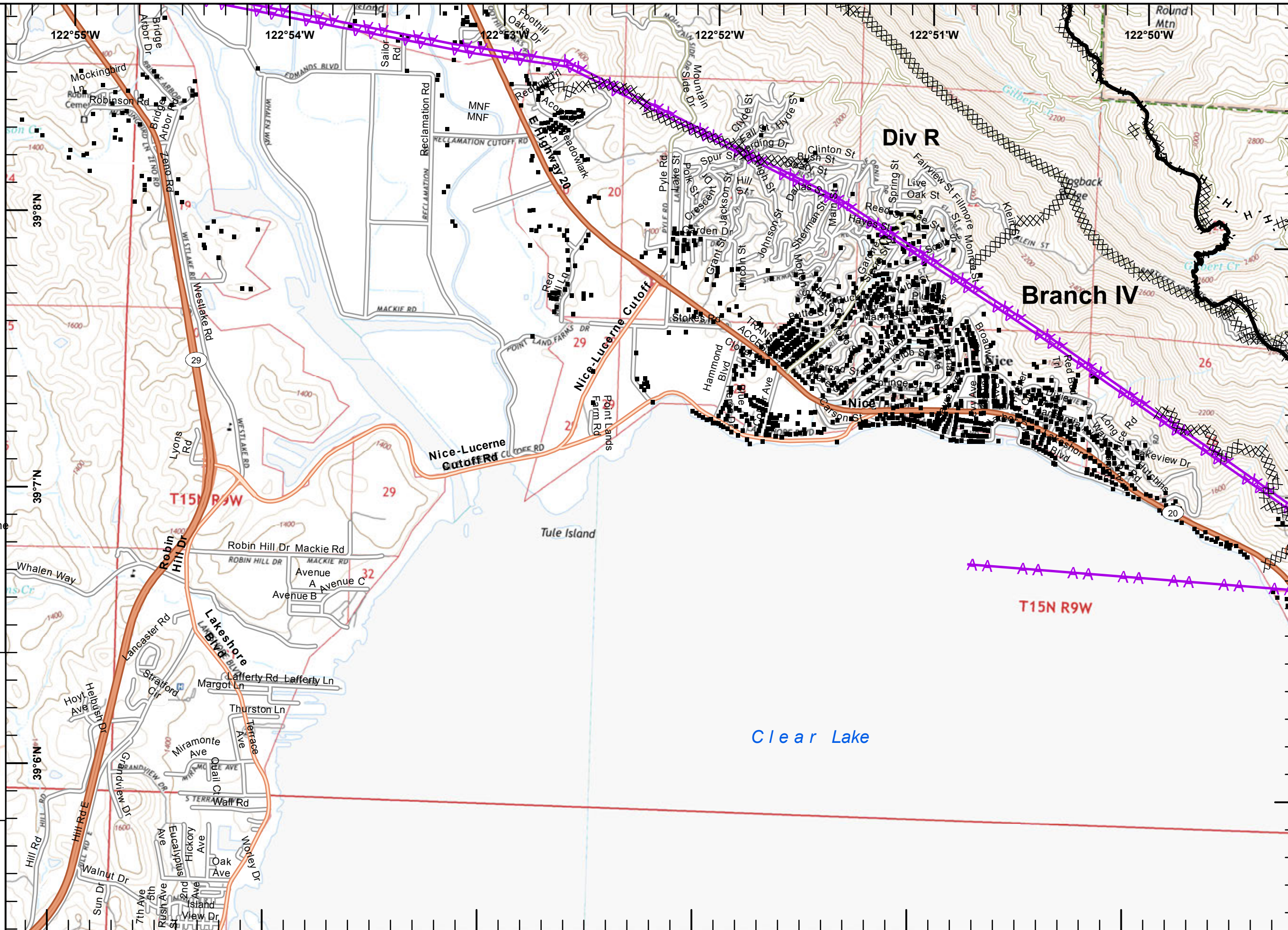
0700 - 0700
 August 21, 2018
 Page 13 of 28

- Completed Line
- XXXXXX Completed Dozer Line
- H - H - Completed Hand Line
- R - R - Road as Completed Line
- AA Aerial Hazard
- Structure
- Structures (USFS)

1	2	3	4	5	Div M 6
8	9	10	11	12	
15	16	17	18	19	Div R 20
21	22	23	24	25	26
27	28				

1:24,000
 Miles
 0 0.125 0.25 0.5

IMT2 GIS
 8/21/2018
 01:15 hrs





IAP Ranch Fire
Branch IV
Mendocino Complex
CA-MEU 008674

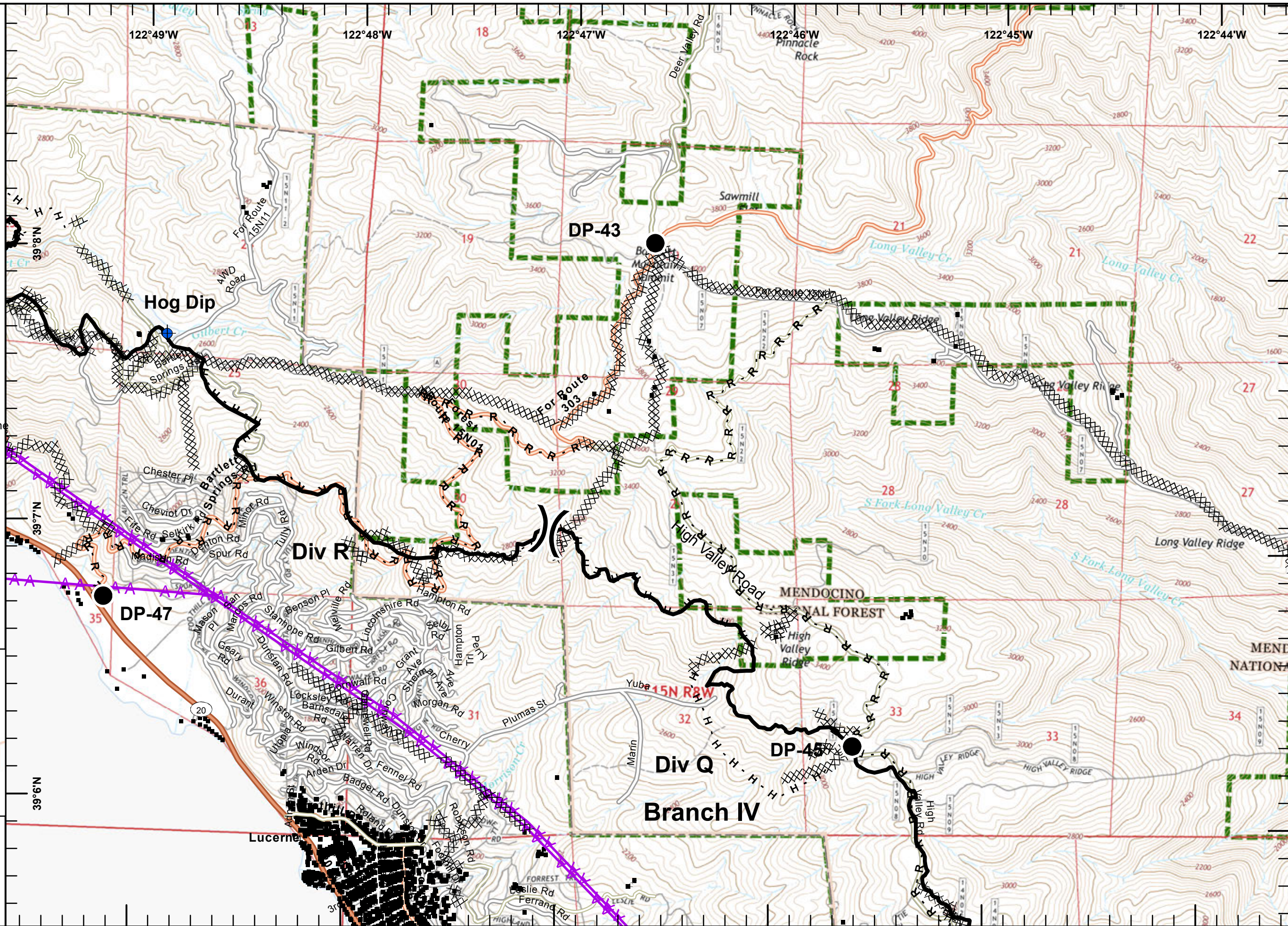
0700 - 0700
 August 21, 2018
 Division Break
 Page 14 of 28

- Dip Site
- Drop Point
- Completed Line
- Completed Dozer Line
- Completed Hand Line
- Road as Completed Line
- Aerial Hazard
- Structure
- Structure
- Structures (Reported)
- Structures (Reported)
- Structures (USFS)

1	2	3	4	5	Div M 6
8	9	10	11	12	
13	14	15	16	17	Div N
19	20	21	22	23	
24	25	26	27	28	

1:24,000
 Miles
 0 0.125 0.25 0.5

IMT2 GIS
 8/21/2018
 01:15 hrs





IAP Ranch Fire
Branch IV
Mendocino Complex
CA-MEU 008674

0700 - 0700
 August 21, 2018
 Page 15 of 28

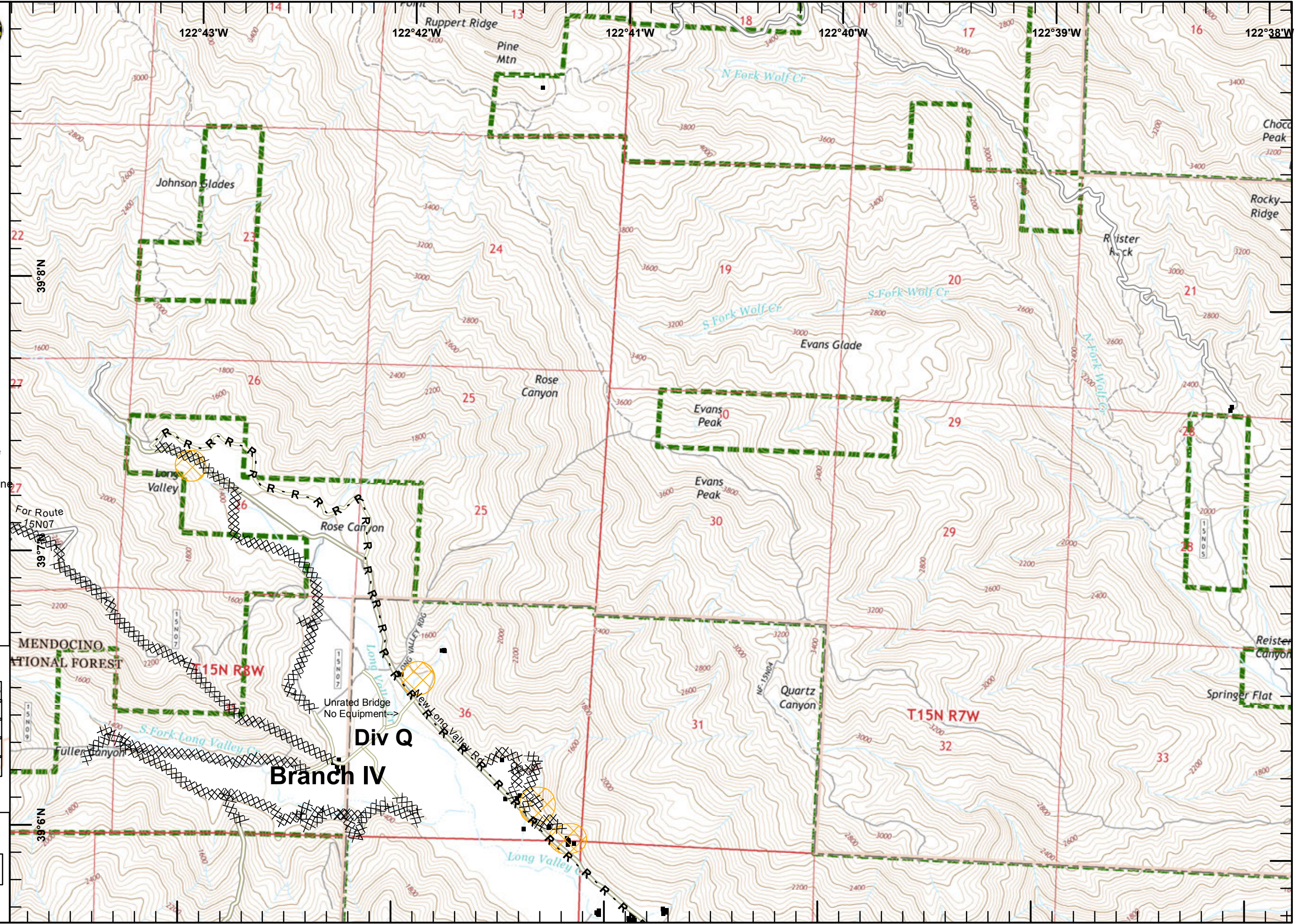
- XXXXXX Completed Dozer Line
- R · R · Road as Completed Line
- Equipment Avoidance Area
- Structure
- Structure
- Structures (USFS)

1	2	3	4	5	Div M 6
7	8	9	10	11	12
13	14	15	16	17	18
19	20	21	22	23	24
25	26	27	28		

IMT2 GIS
 8/21/2018
 01:16 hrs

1:24,000
 Miles








0 0.125 0.25 0.5





IAP Ranch Fire
Branch IV
Mendocino Complex
CA-MEU 008674

0700 - 0700
 August 21, 2018
 Page 16 of 28

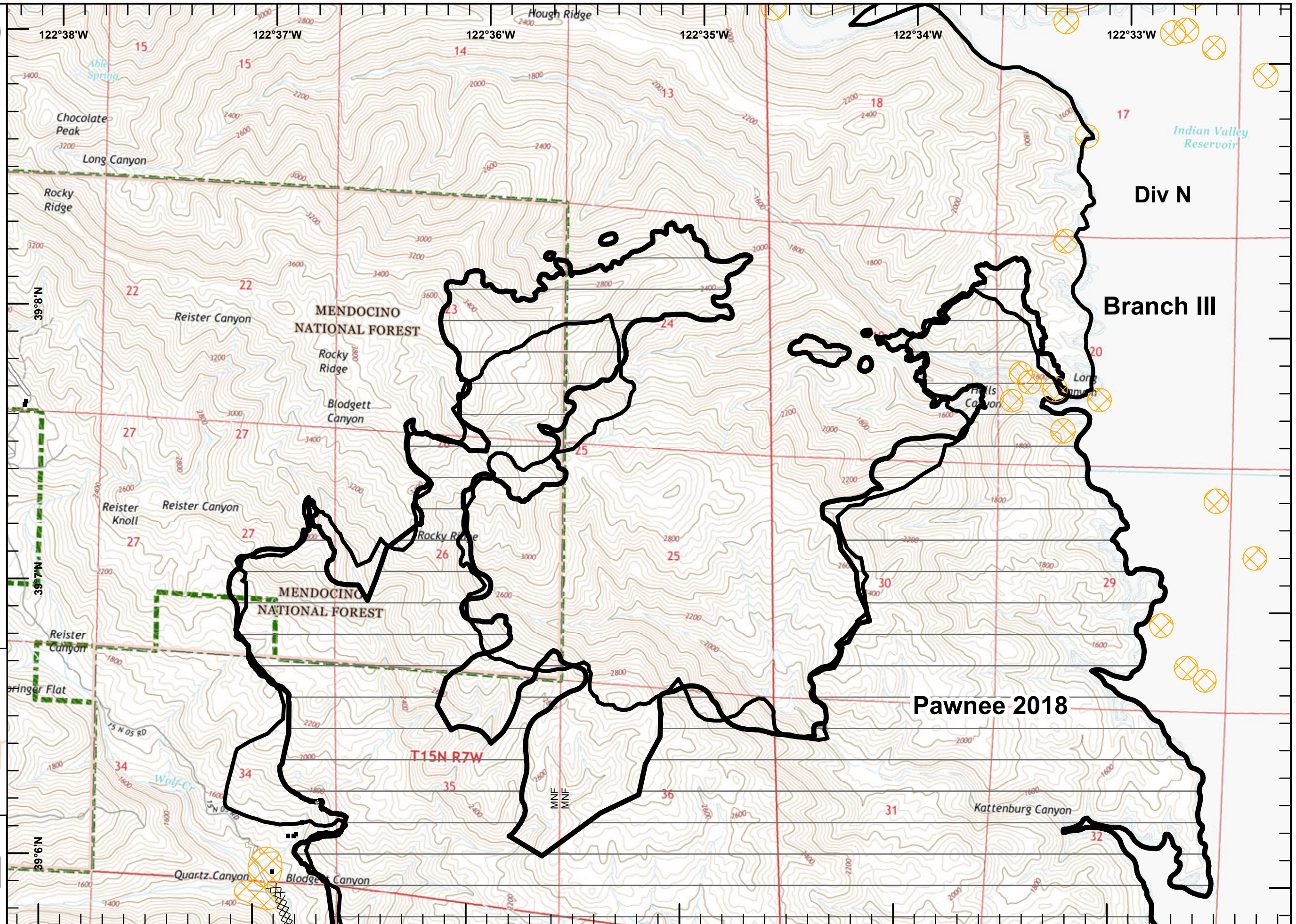
-  Completed Line
-  Completed Dozer Line
-  Equipment Avoidance Area
-  Pawnee 2018
-  Structure
-  Structure
-  Structures (USFS)

1	2	3	4	5	Div M 6
7	8	9	10	11	12
13	14	15	16	17	18
19	20	21	22	23	Div N
24	25	26	27	28	Div P

IMT2 GIS
 8/21/2018
 01:16 hrs

1:24,000
 Miles







0 0.125 0.25 0.5

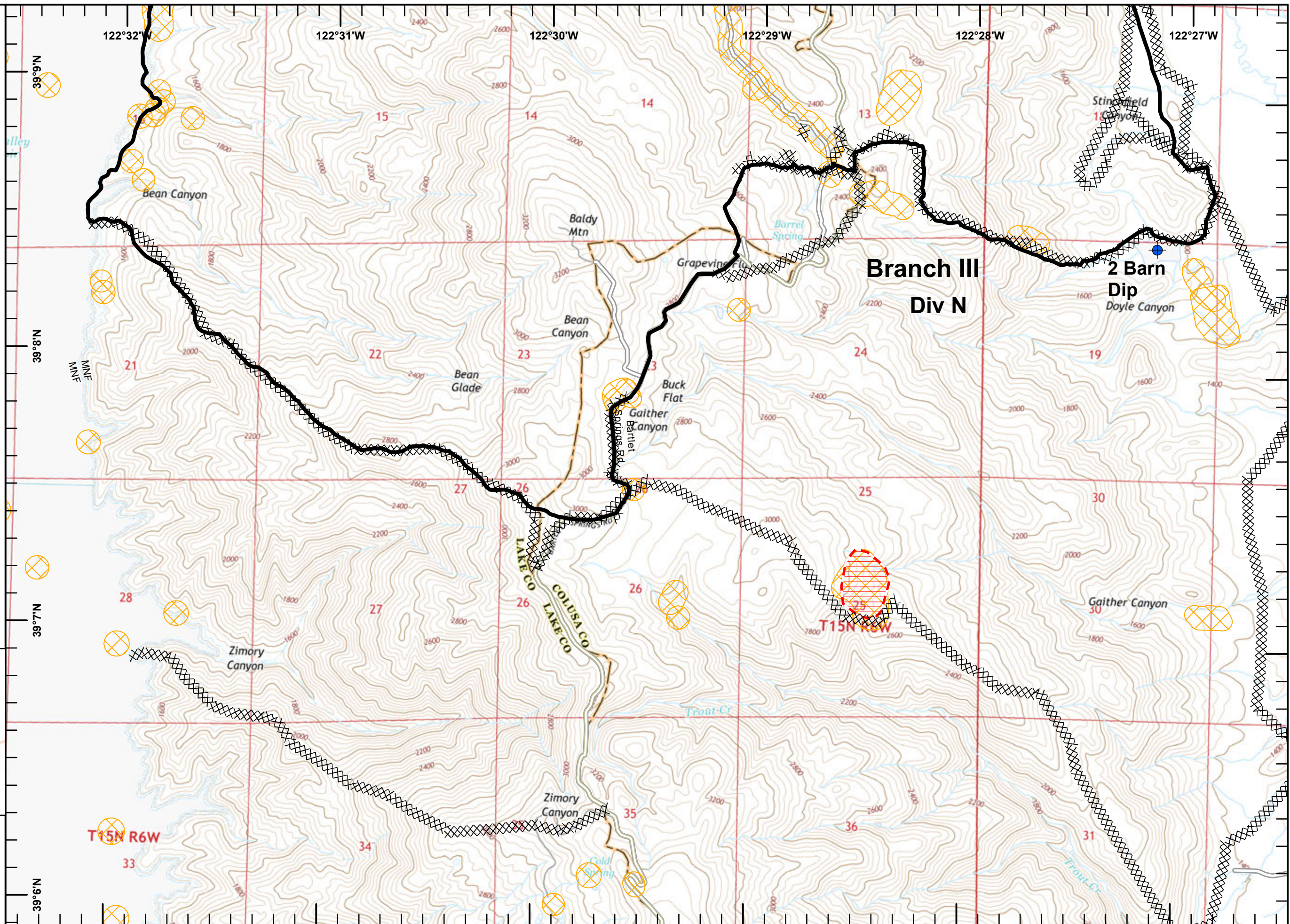
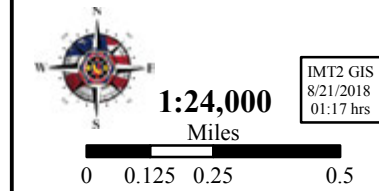
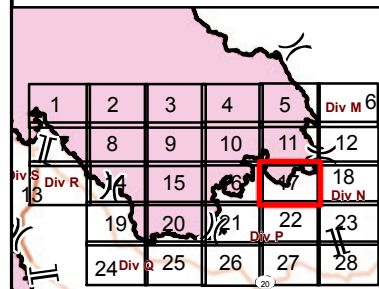




IAP Ranch Fire
Branch IV
Mendocino Complex
CA-MEU 008674

0700 - 0700
 August 21, 2018
 Page 17 of 28

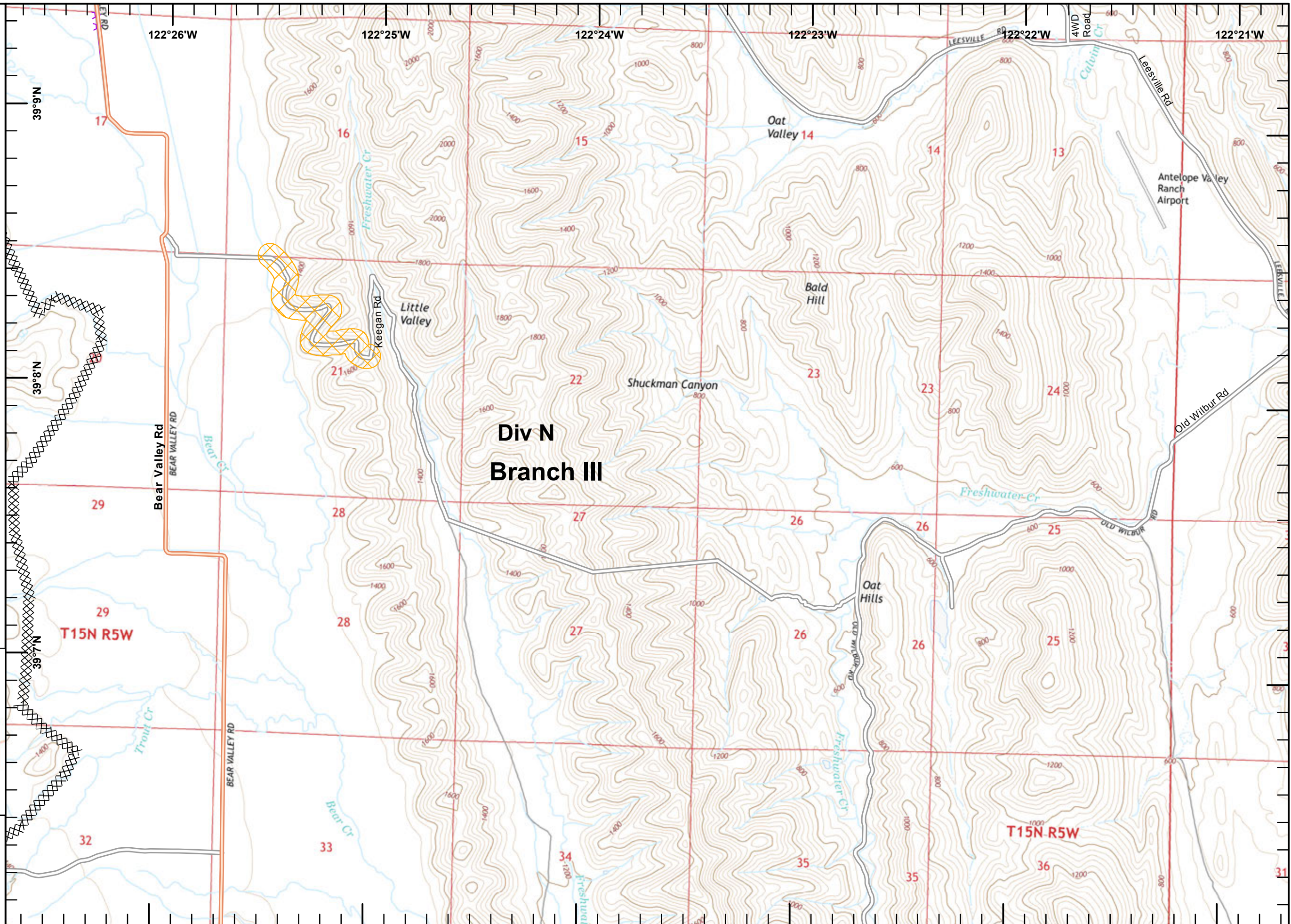
-  Dip Site
-  Repeater
-  Completed Line
-  Completed Dozer Line
-  Life Hazard Zone
-  Equipment Avoidance Area





IAP Ranch Fire
Branch IV
Mendocino Complex
CA-MEU 008674

0700 - 0700
 August 21, 2018
 Page 18 of 28



- XXXXXX Completed Dozer Line
- XXXXXX Equipment Avoidance Area
- AA Aerial Hazard

1	2	3	4	5	Div M 6
7	8	9	10	11	12
13	14	15	16	17	18 Div N
19	20	21	22	23	
24	25	26	27	28	

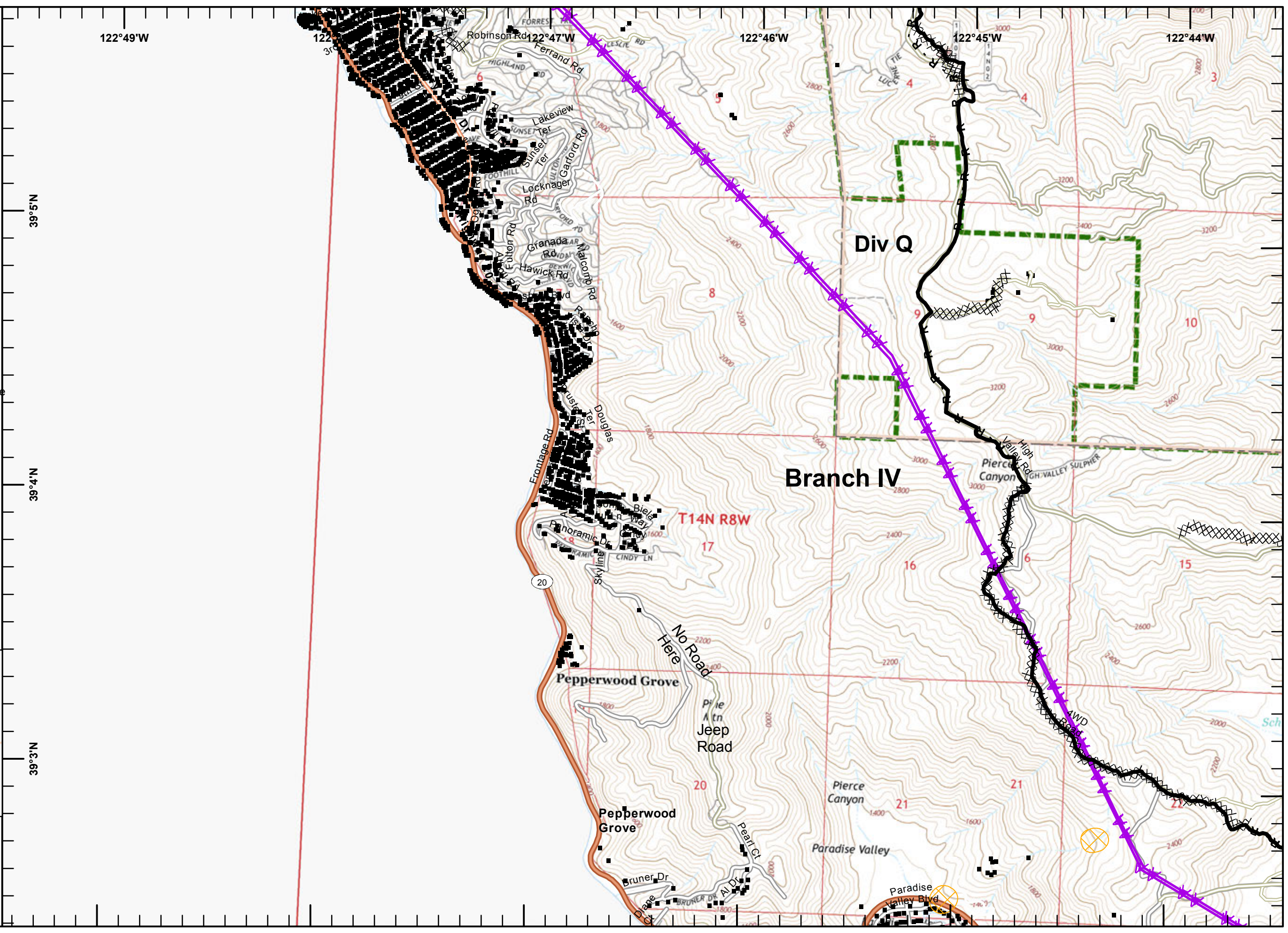
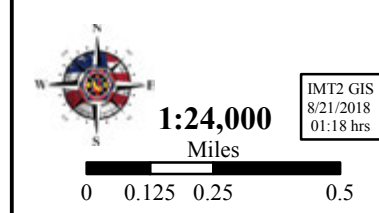
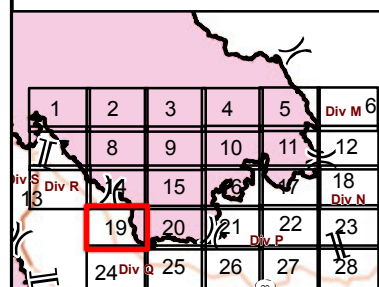
1:24,000
 Miles
 0 0.125 0.25 0.5

IMT2 GIS
 8/21/2018
 01:17 hrs



IAP Ranch Fire
Branch IV
Mendocino Complex
CA-MEU 008674
 0700 - 0700
 August 21, 2018
 Page 19 of 28

- Completed Line
- Completed Dozer Line
- Road as Completed Line
- Equipment Avoidance Area
- Aerial Hazard
- Structure
- Structure
- Structures (Reported)
- Structures (Reported)
- Structures (USFS)





IAP Ranch Fire
Branch IV
Mendocino Complex
CA-MEU 008674

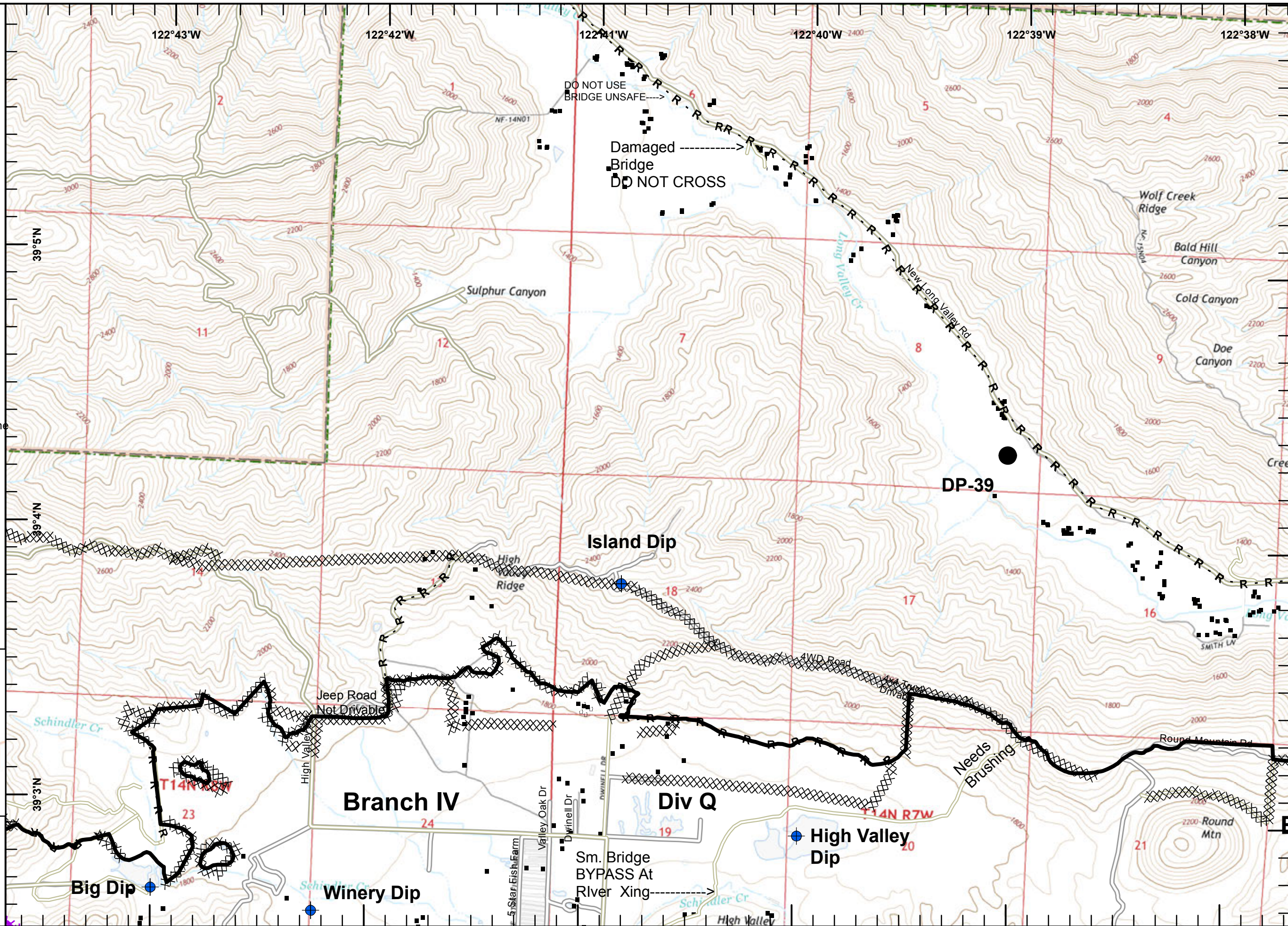
0700 - 0700
 August 21, 2018
 Page 20 of 28

- Dip Site
- Drop Point
- Completed Line
- Completed Dozer Line
- Completed Hand Line
- Road as Completed Line
- Aerial Hazard
- Structure
- Structure
- Structures (Reported)
- Structures (Reported)
- Structures (USFS)

1	2	3	4	5	Div M 6
7	8	9	10	11	12
13	14	15	16	17	18
19	20	21	22	23	
24	25	26	27	28	

1:24,000
 Miles
 0 0.125 0.25 0.5












IMT2 GIS
 8/21/2018
 01:18 hrs





IAP Ranch Fire
Branch IV
Mendocino Complex
CA-MEU 008674

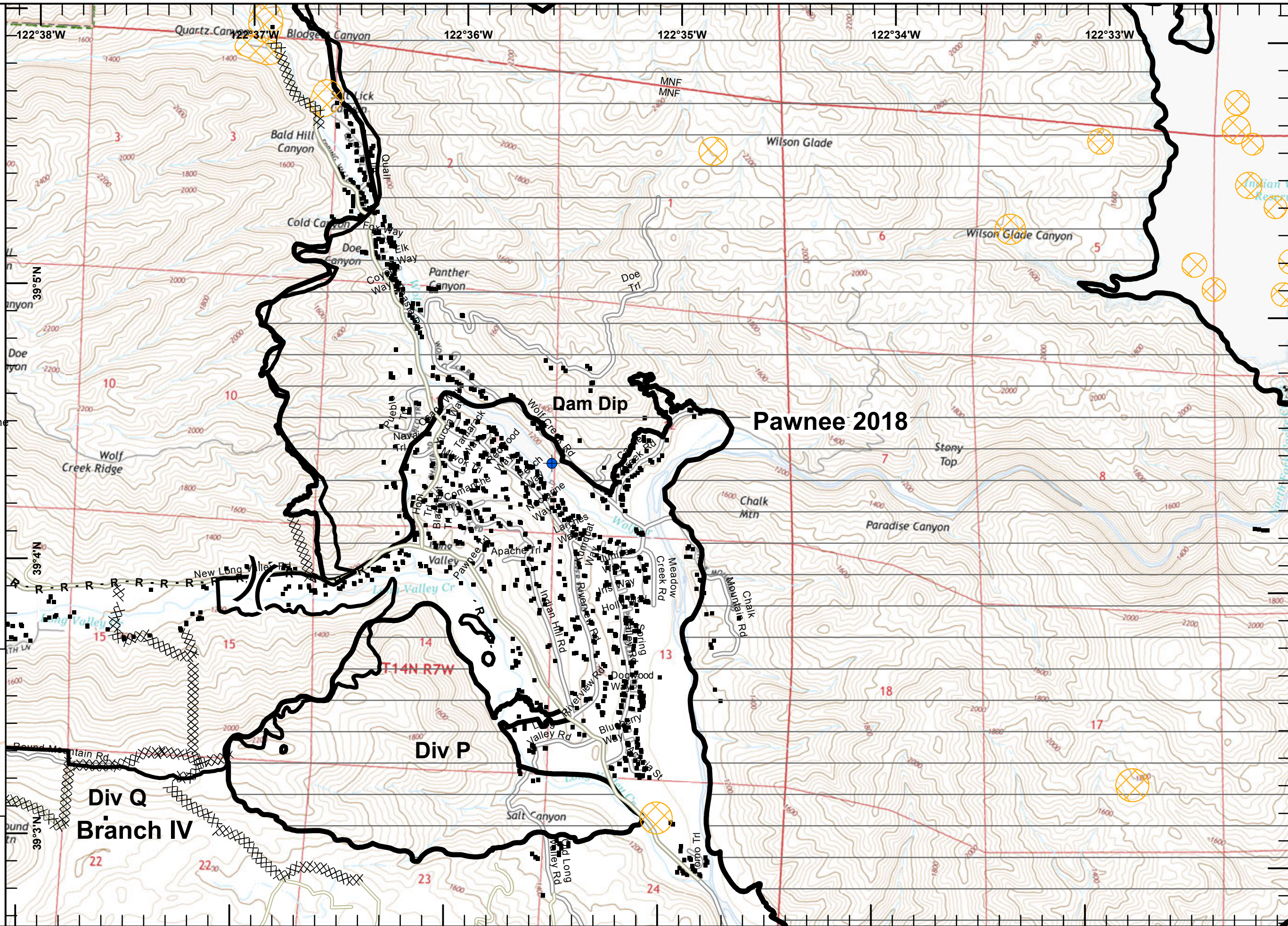
0700 - 0700
 August 21, 2018
 Page 21 of 28

-  Division Break
-  Dip Site
-  Completed Line
-  Completed Dozer Line
-  Road as Completed Line
-  Equipment Avoidance Area
-  Pawnee 2018
-  Structure
-  Structure
-  Structures (Reported)
-  Structures (USFS)

1	2	3	4	5	Div M 6
8	9	10	11	12	
15	16	17	18	19	Div N
20	21	22	23	24	Div O
25	26	27	28		

1:24,000
 Miles
 0 0.125 0.25 0.5

IMT2 GIS
 8/21/2018
 01:18 hrs





IAP Ranch Fire
Branch IV
Mendocino Complex
CA-MEU 008674

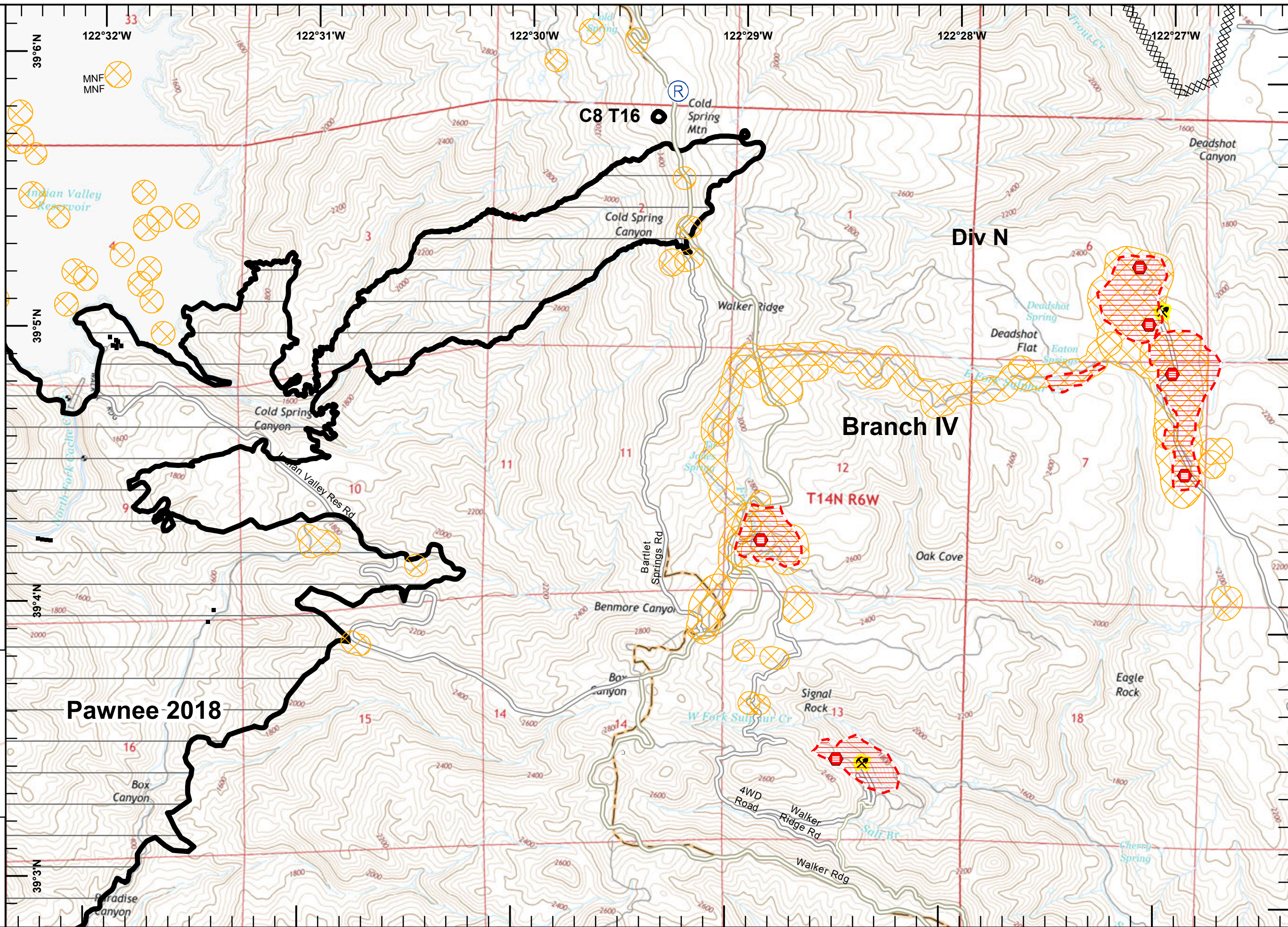
0700 - 0700
 August 21, 2018
 Page 22 of 28

- Repeater
- Completed Dozer Line
- Life Hazard
- Life Hazard Zone
- Mercury Mines
- Equipment Avoidance Area
- Pawnee 2018
- Structure
- Structure
- Structures (Reported)
- Structures (USFS)

1	2	3	4	5	Div M 6
8	9	10	11	12	
13	14	15	16	17	18
19	20	21	22	23	
24	25	26	27	28	

1:24,000
 Miles
 0 0.125 0.25 0.5

IMT2 GIS
 8/21/2018
 01:19 hrs





IAP Ranch Fire
Branch IV
Mendocino Complex
CA-MEU 008674

0700 - 0700
 August 21, 2018
 Page 23 of 28

|| Branch Break

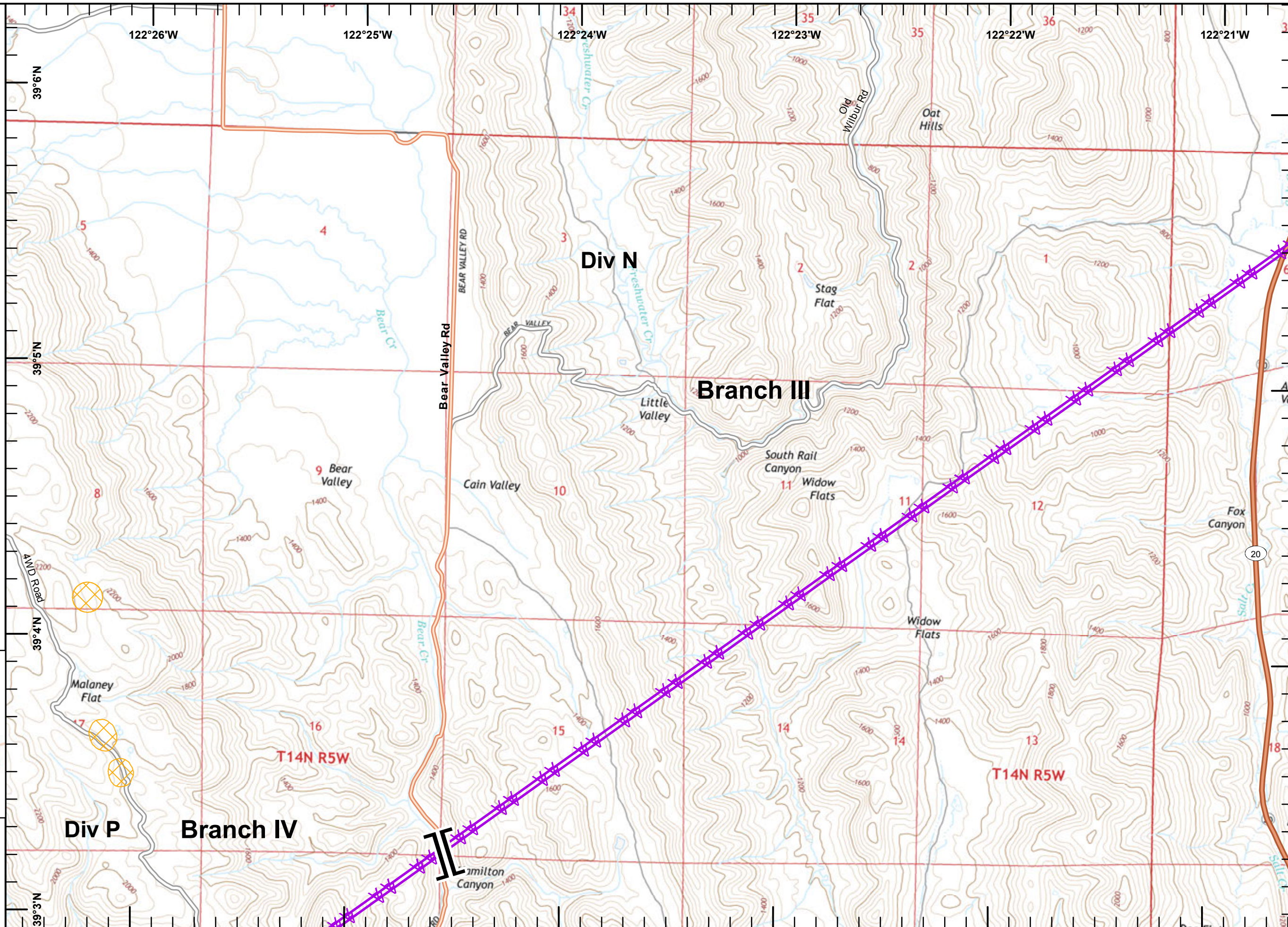
Equipment Avoidance Area

Aerial Hazard

1	2	3	4	5	Div M 6
7	8	9	10	11	12
13	14	15	16	17	18
19	20	21	22	23	24
25	26	27	28		

1:24,000
 Miles
 0 0.125 0.25 0.5











IMT2 GIS
 8/21/2018
 01:19 hrs





IAP Ranch Fire
Branch IV
Mendocino Complex
CA-MEU 008674

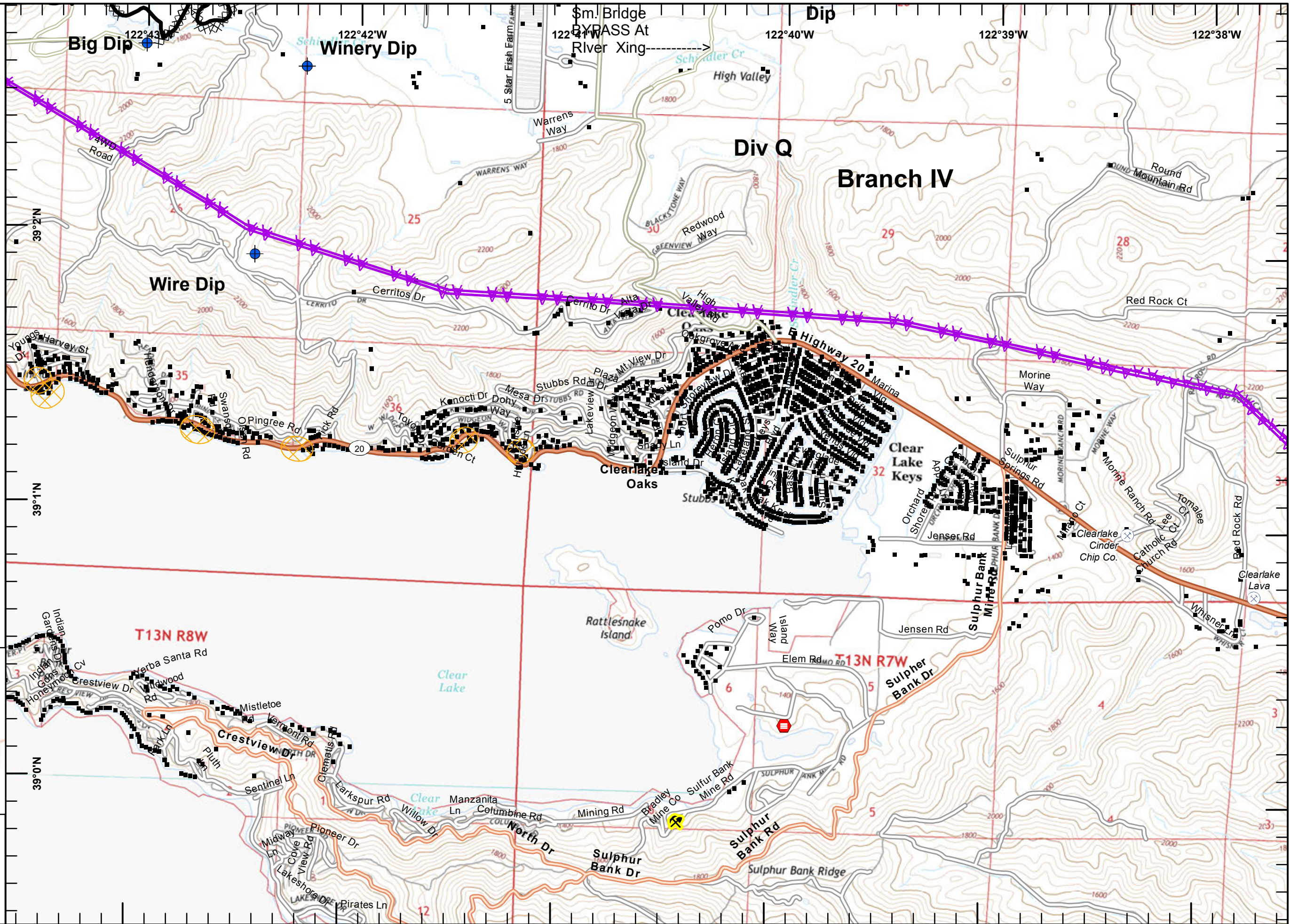
0700 - 0700
 August 21, 2018
 Page 25 of 28

-  Dip Site
-  Completed Line
-  Completed Dozer Line
-  Active Mines (2010)
-  Life Hazard
-  Mercury Mines
-  Equipment Avoidance Area
-  Aerial Hazard
-  Structure
-  Structures (USFS)

1	2	3	4	5	Div M 6
8	9	10	11	12	
15	16	17	18	19	Div N
20	21	22	23	24	Div P
25	26	27	28		











1:24,000
 Miles
 0 0.125 0.25 0.5

IMT2 GIS
 8/21/2018
 01:20 hrs






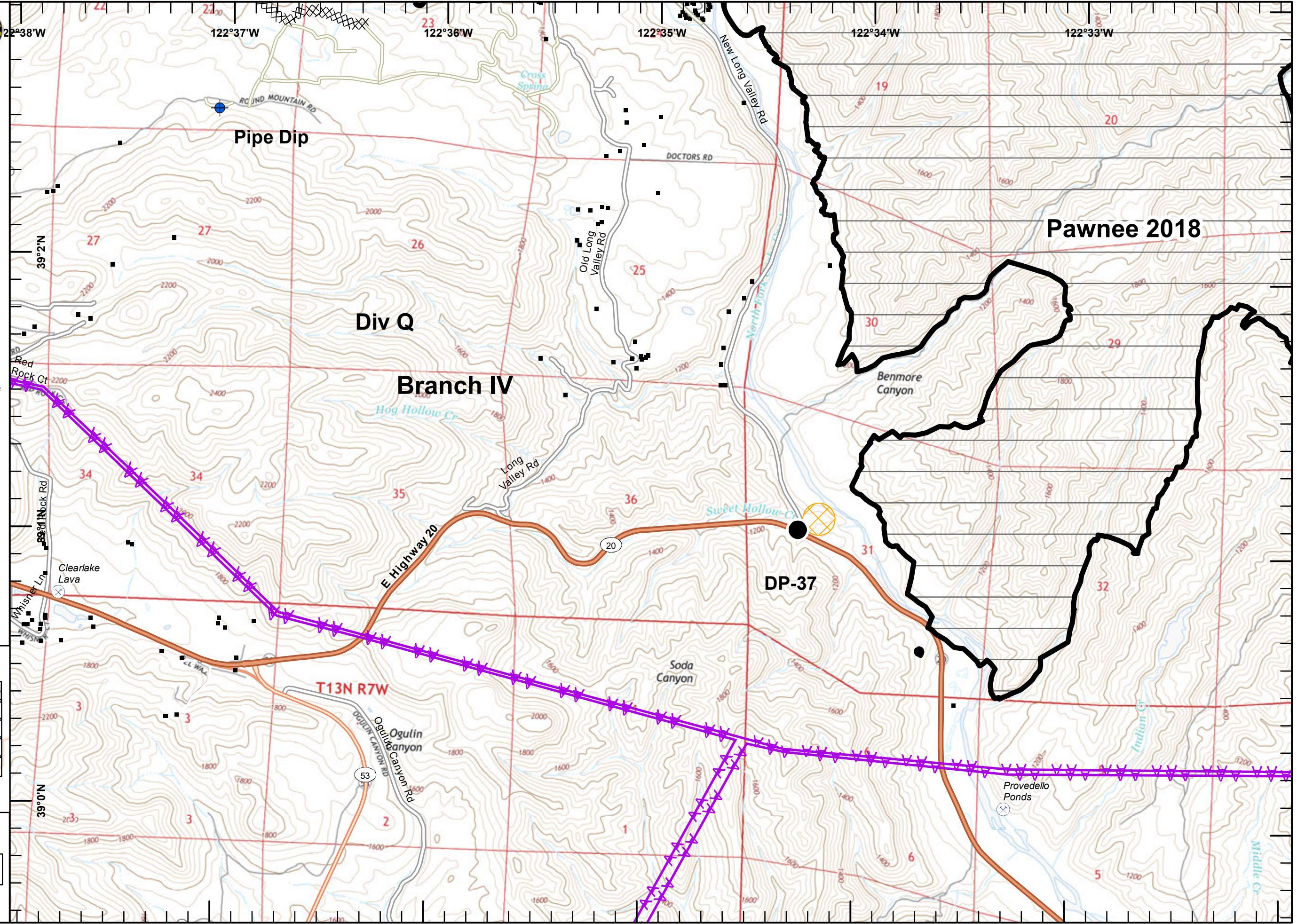
IAP Ranch Fire
Branch IV
Mendocino Complex
CA-MEU 008674
 0700 - 0700
 August 21, 2018
 Page 26 of 28

-  Dip Site
-  Drop Point
-  Completed Dozer Line
-  Active Mines (2010)
-  Equipment Avoidance Area
-  Aerial Hazard
-  Pawnee 2018
-  Structure
-  Structure
-  Structures (USFS)

1	2	3	4	5	Div M 6
8	9	10	11	12	
15	16	17	18	19	Div N
24	25	26	27	28	

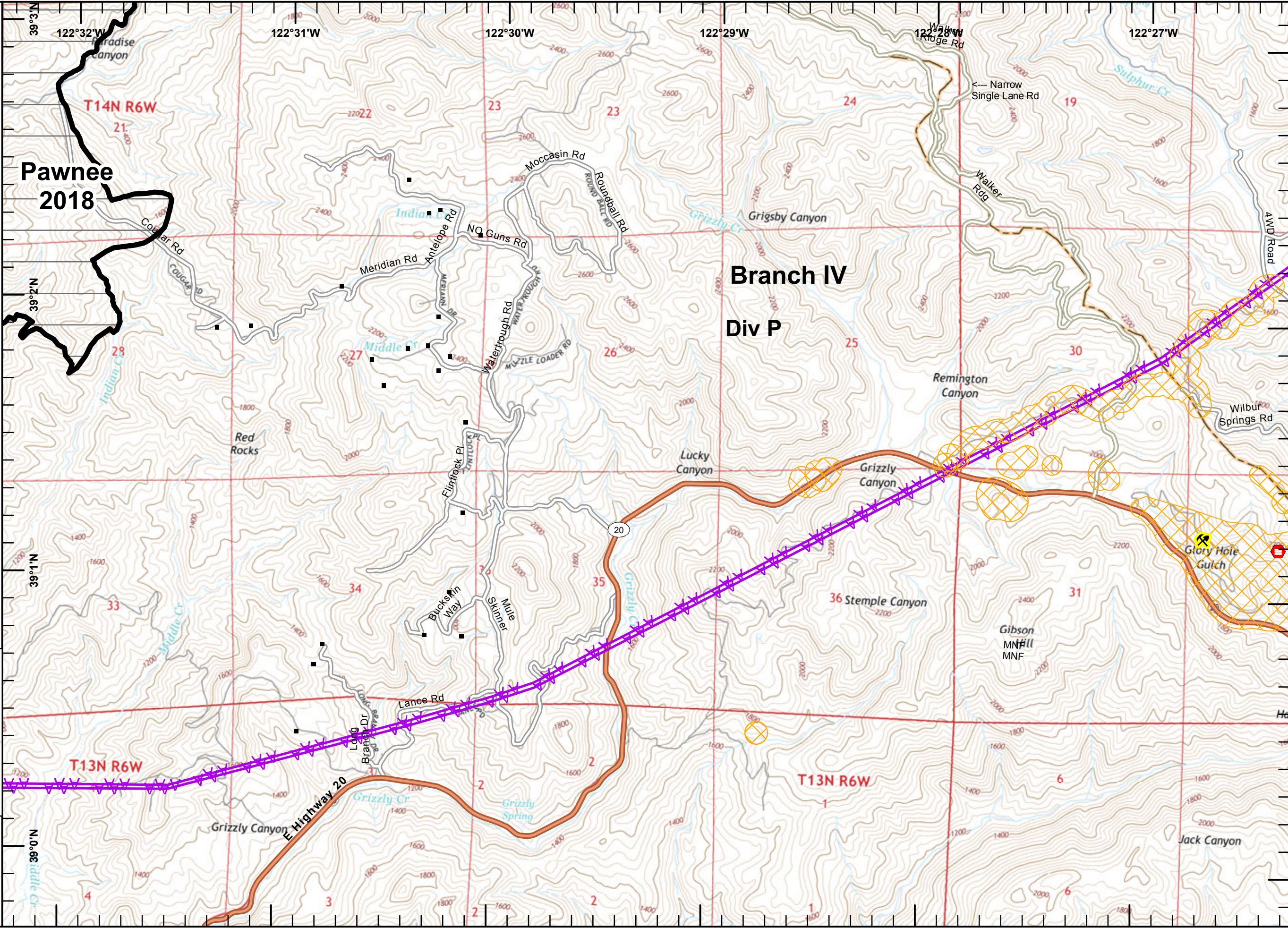
 **1:24,000**
 Miles
 0 0.125 0.25 0.5

IMT2 GIS
 8/21/2018
 01:21 hrs





IAP Ranch Fire
Branch IV
Mendocino Complex
CA-MEU 008674
 0700 - 0700
 August 21, 2018
 Page 27 of 28



- Life Hazard
- Mercury Mines
- Equipment Avoidance Area
- Aerial Hazard
- Pawnee 2018
- Structure
- Structures (USFS)

1	2	3	4	5	Div M 6
8	9	10	11	12	
13	14	15	16	17	18
19	20	21	22	23	
24	25	26	27	28	

1:24,000
 Miles
 0 0.125 0.25 0.5

IMT2 GIS
 8/21/2018
 01:21 hrs



IAP Ranch Fire
Branch IV
Mendocino Complex
CA-MEU 008674

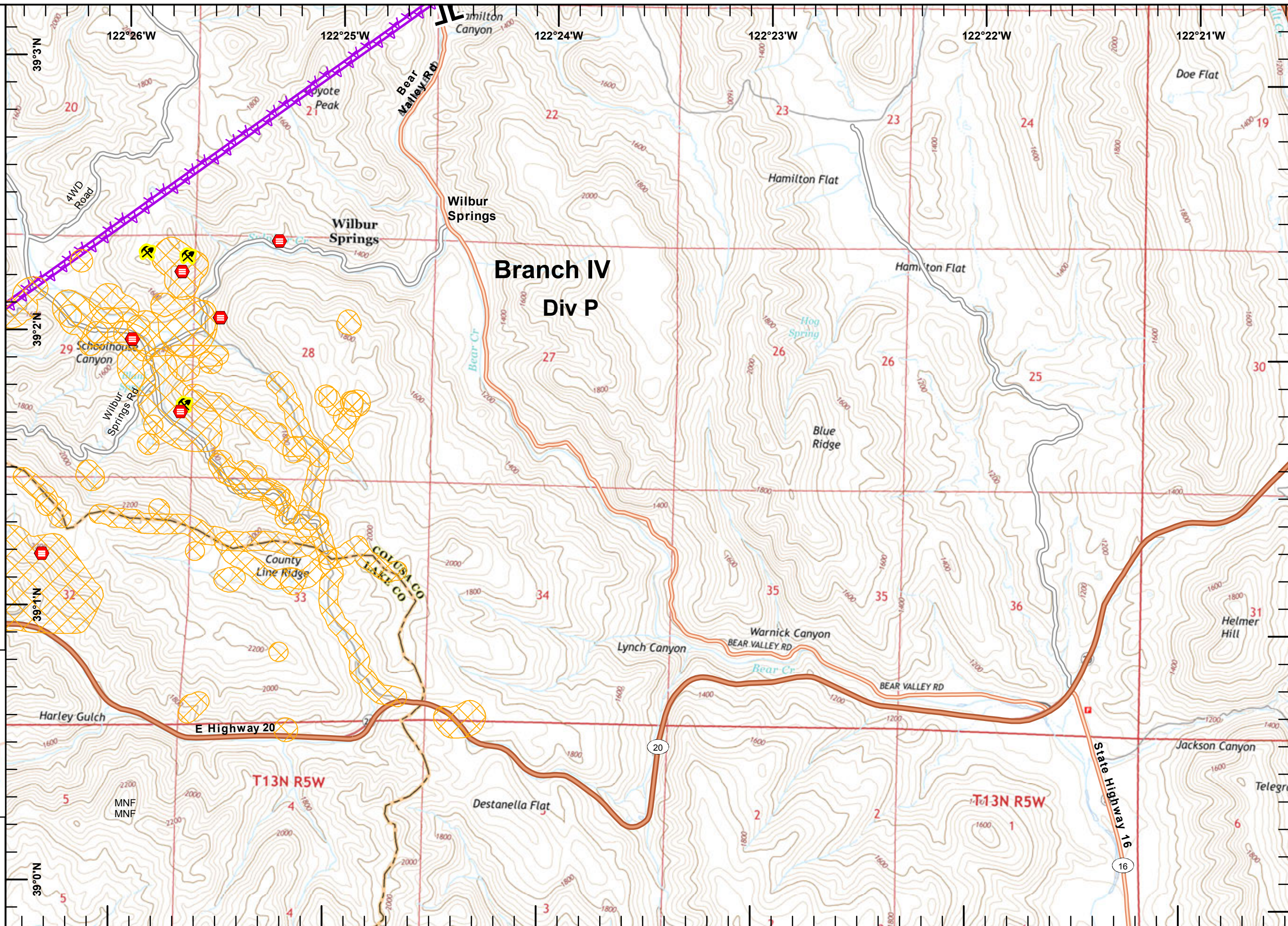
0700 - 0700
 August 21, 2018
 Page 28 of 28

- Branch Break
- Life Hazard
- Mercury Mines
- Equipment Avoidance Area
- Aerial Hazard

1	2	3	4	5	Div M 6
7	8	9	10	11	12
13	14	15	16	17	18
19	20	21	22	23	24
25	26	27	28	29	30

1:24,000
 Miles
 0 0.125 0.25 0.5

IMT2 GIS
 8/21/2018
 01:21 hrs

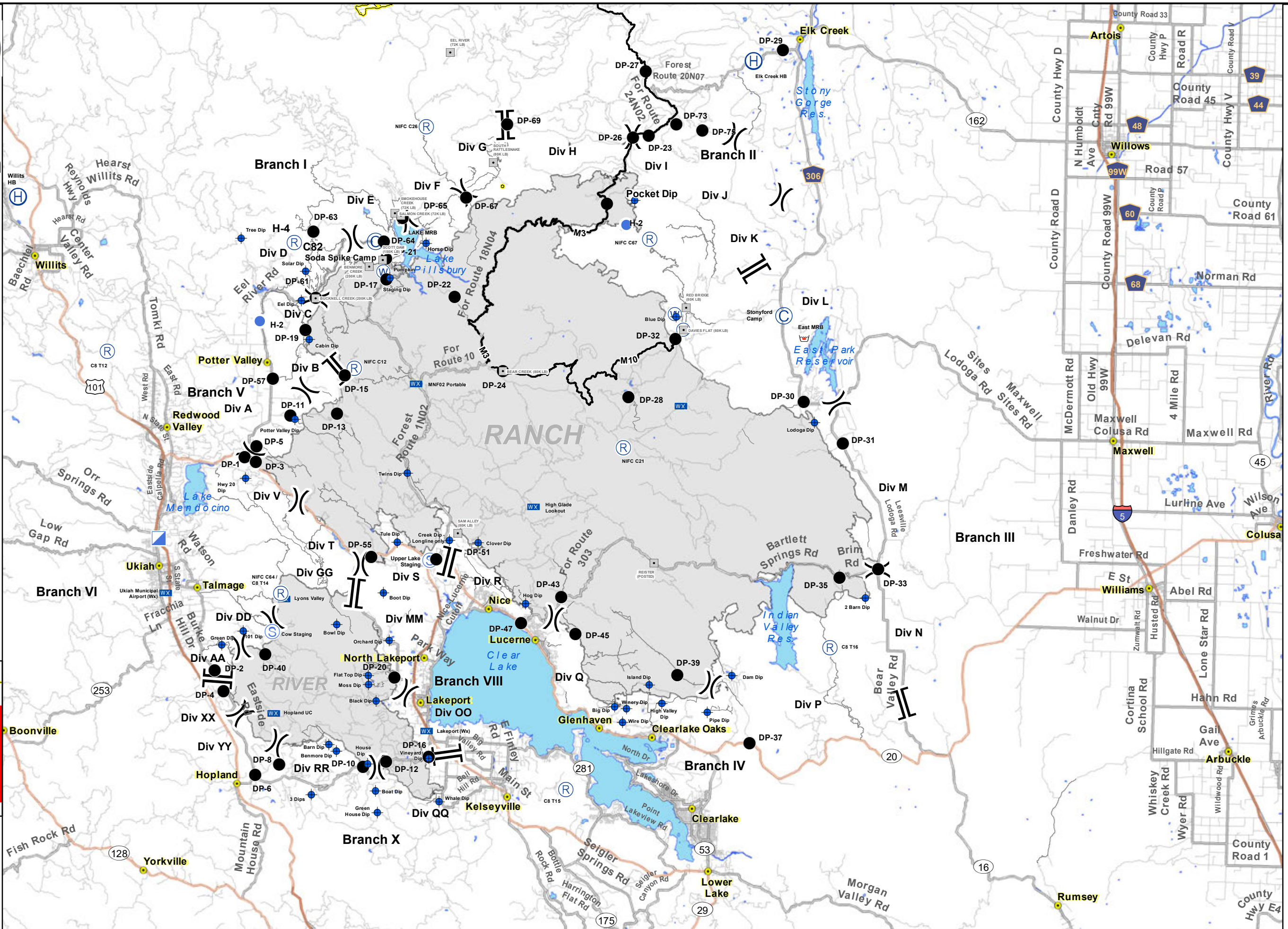

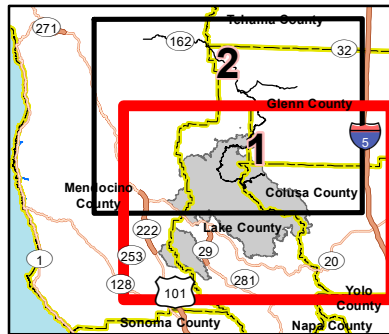




Transportation

Page 1 of 2
Mendocino Complex
CA-MEU 008674
August 21, 2018

- Division Break
- Branch Break
- Incident Command Post
- Staging Area
- Camp
- Dip Site
- Drop Point
- Helibase
- Helispot
- Mobile Weather Unit
- Repeater
- Retardant/Mud Pit
- Water Source
- Fire perimeter
- Bridge

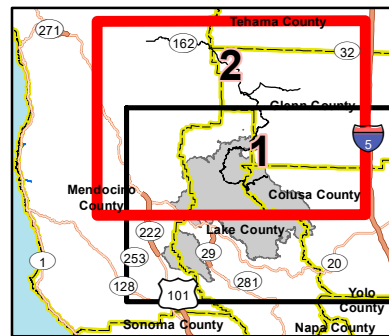




Transportation

Page 2 of 2
 Mendocino Complex
 CA-MEU 008674
 August 21, 2018

- Division Break
- Branch Break
- Incident Command Post
- Staging Area
- Camp
- Dip Site
- Drop Point
- Helibase
- Helispot
- Mobile Weather Unit
- Repeater
- Retardant/Mud Pit
- Water Source
- Fire perimeter
- Bridge



Miles
 0 1 2 4
 1:330,000

IMT 2 GIS
 August 21, 2018
 0052

