



IAP Grid Ranch Fire

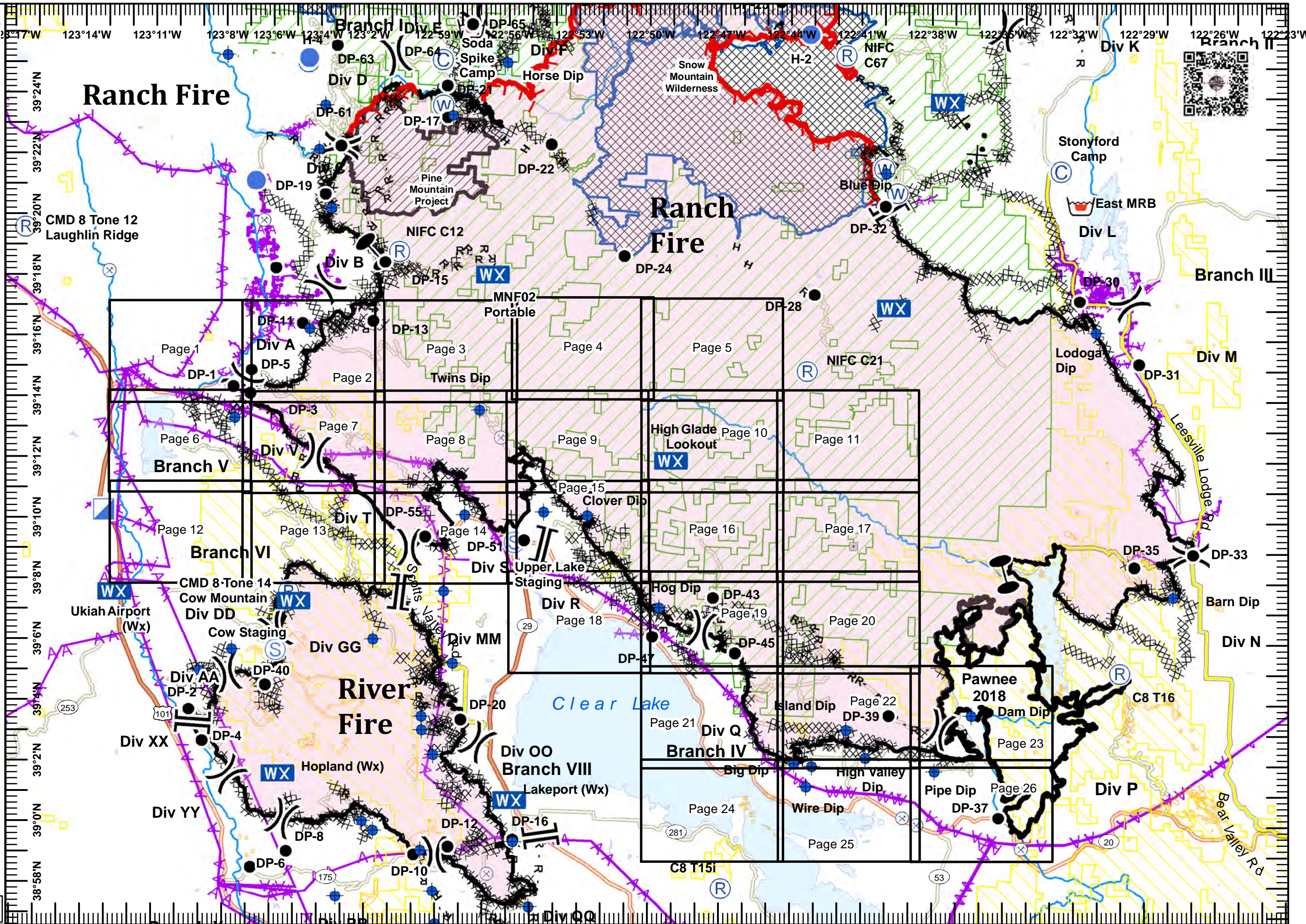
South Zone
Mendocino Complex
CA-MEU 008674
0700-0700
August 22, 2018

- Zone Break
- Division Break
- Branch Break
- Camp
- Dip Site
- Drop Point
- Helibase
- Helispot
- Incident Command Post
- Mobile Weather Unit
- Repeater
- Retardant/Mud Pit
- Staging Area
- Water Source
- Uncontrolled Fire Edge
- Completed Line
- Completed Dozer Line
- Completed Hand Line
- Road as Completed Line
- Proposed Dozer Line
- Planned Fire Line
- Aerial Hazard
- Equipment Avoidance Areas
- Bureau of Land Management
- USDA Forest Service
- Active Mines (2010)
- Bridge

Miles
0 1 2 4

1:216,950

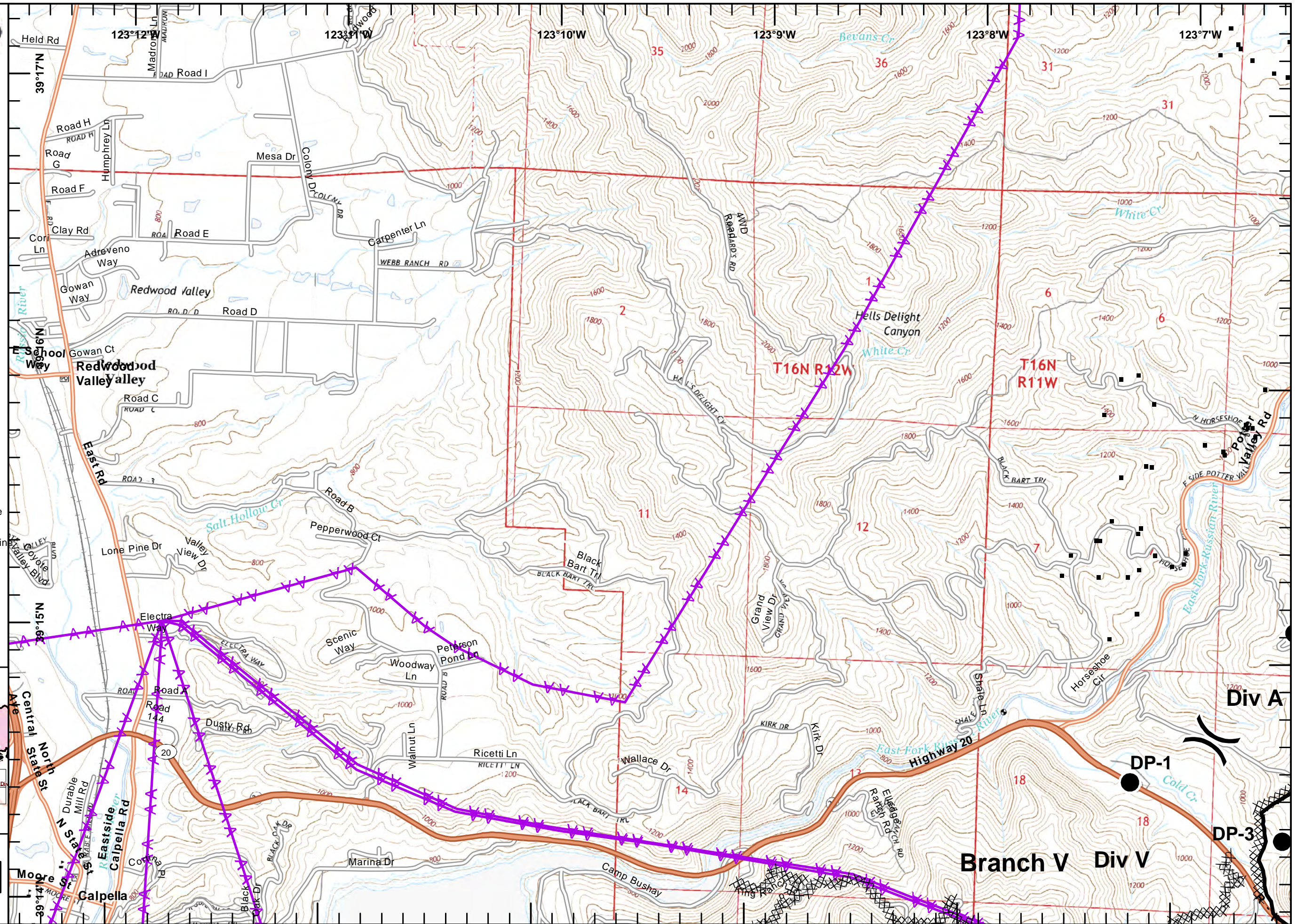
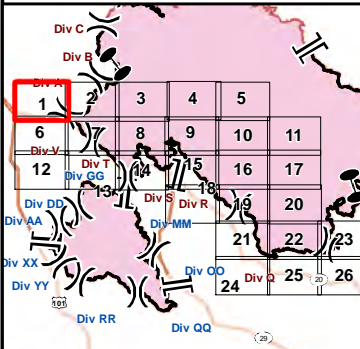
IMT2 GIS
8/21/2018
23:04 hrs





IAP Ranch Fire
1
Mendocino Complex
CA-MEU 008674
 0700 - 0700
 August 22, 2018
 Page 1 of 26

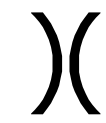










- Division Break
- Drop Point
- Completed Line
- Completed Dozer Line
- R - R - Road as Completed Line
- Aerial Hazard
- Structure
- Structures (USFS)

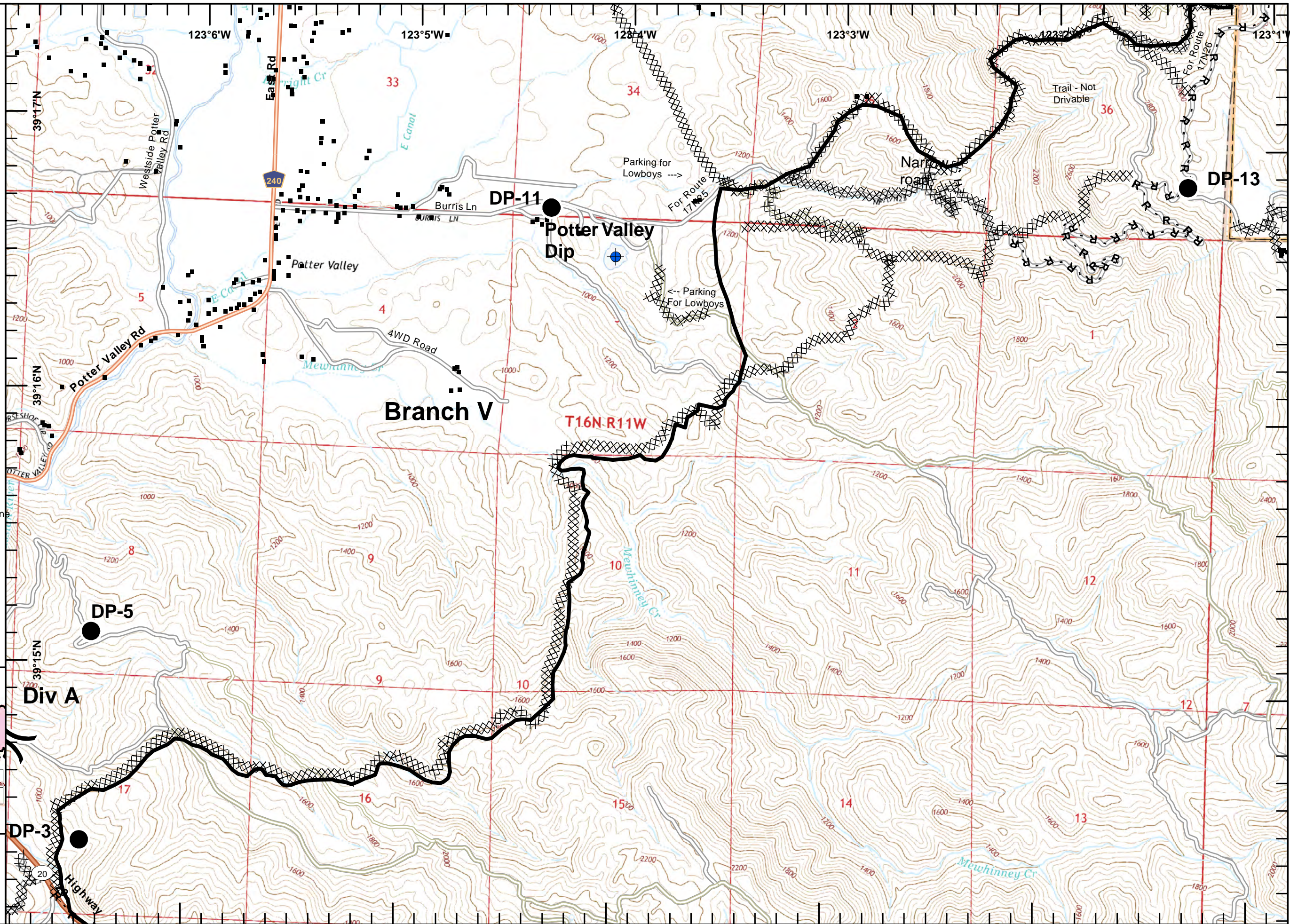
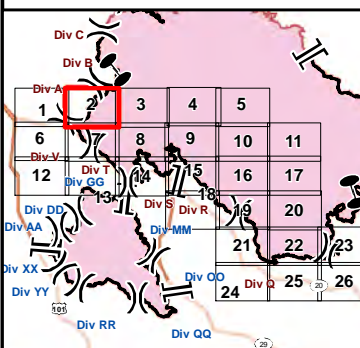




IAP Ranch Fire
2
Mendocino Complex
CA-MEU 008674

0700 - 0700
August 22, 2018
Page 2 of 26

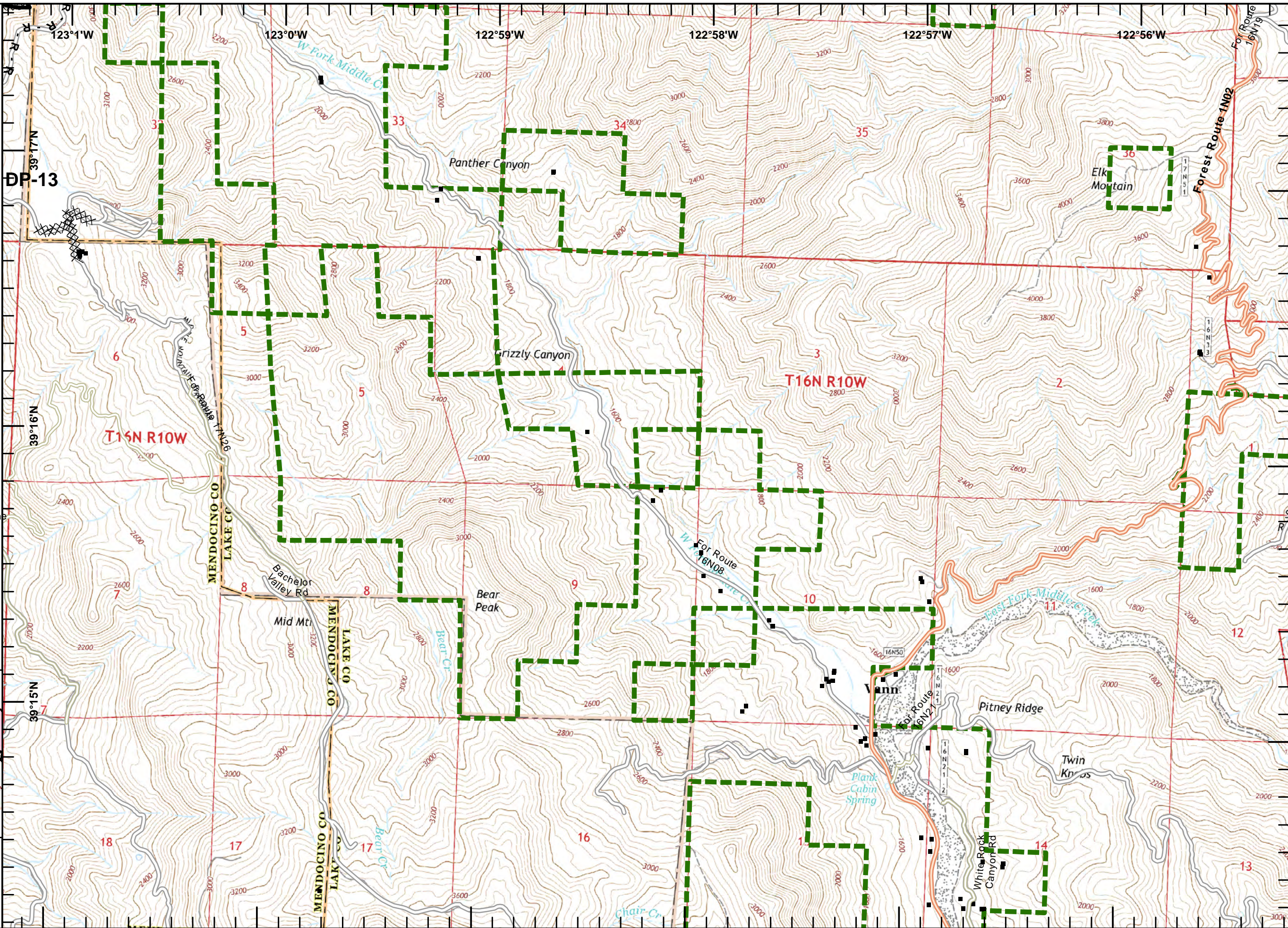
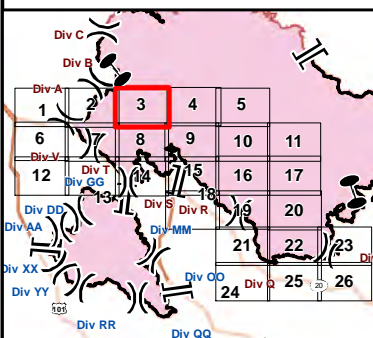
-  Division Break
-  Dip Site
-  Drop Point
-  Completed Line
-  Completed Dozer Line
-  Completed Hand Line
-  Road as Completed Line
-  Structure
-  Structure
-  Structures (Reported)
-  Structures (USFS)





IAP Ranch Fire
3
Mendocino Complex
CA-MEU 008674
 0700 - 0700
 August 22, 2018
 Page 3 of 26

- Completed Line
- XXXXXX Completed Dozer Line
- R - R - Road as Completed Line
- Structure
- Structure
- ⋄ Structures (Reported)
- Structures (USFS)





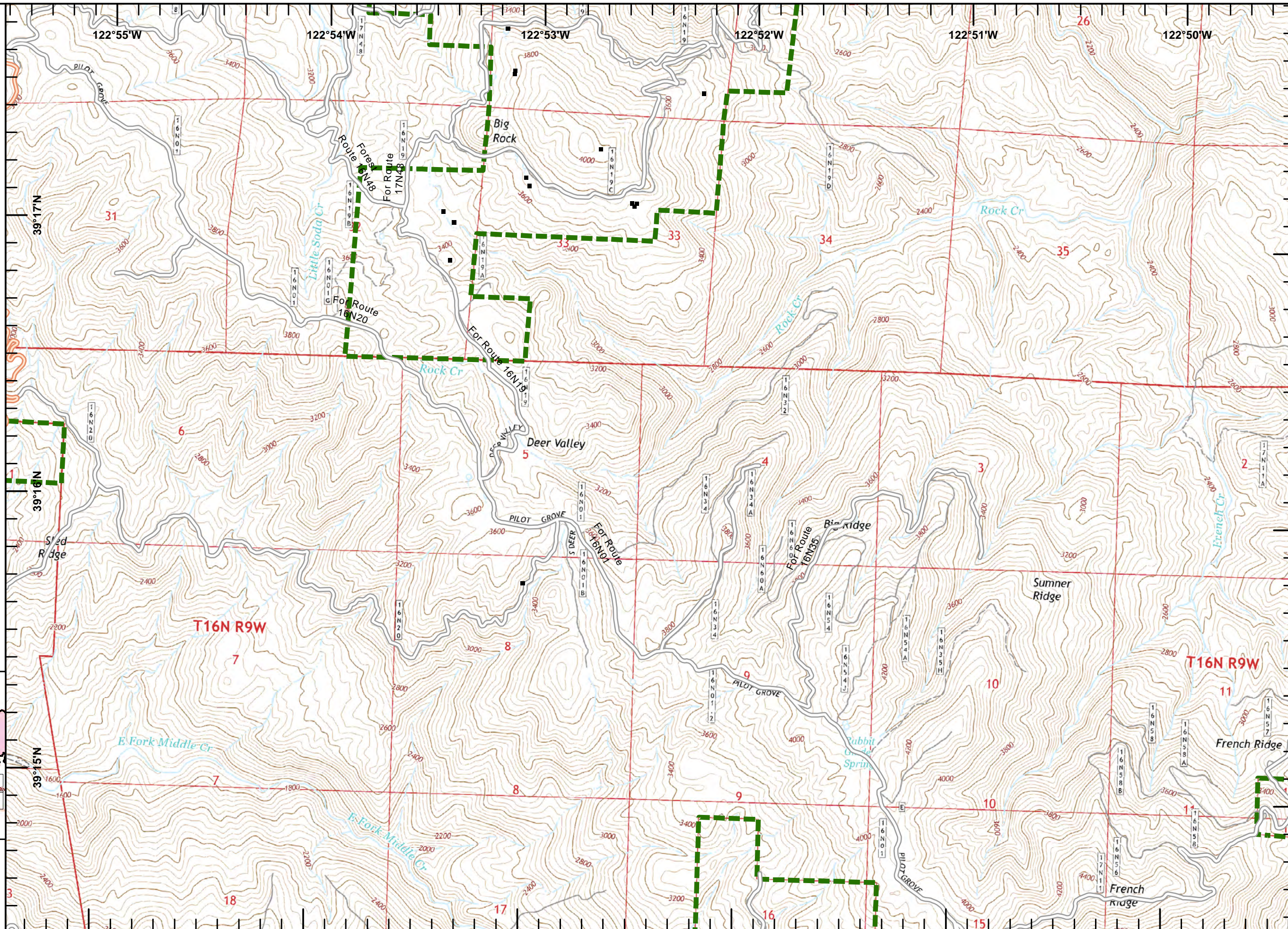
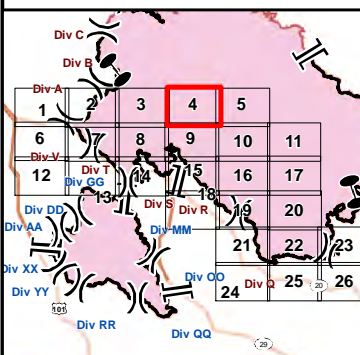
IAP Ranch Fire

4

Mendocino Complex
CA-MEU 008674

0700 - 0700
August 22, 2018
Page 4 of 26

- Structure
- Structure
- Structures (USFS)





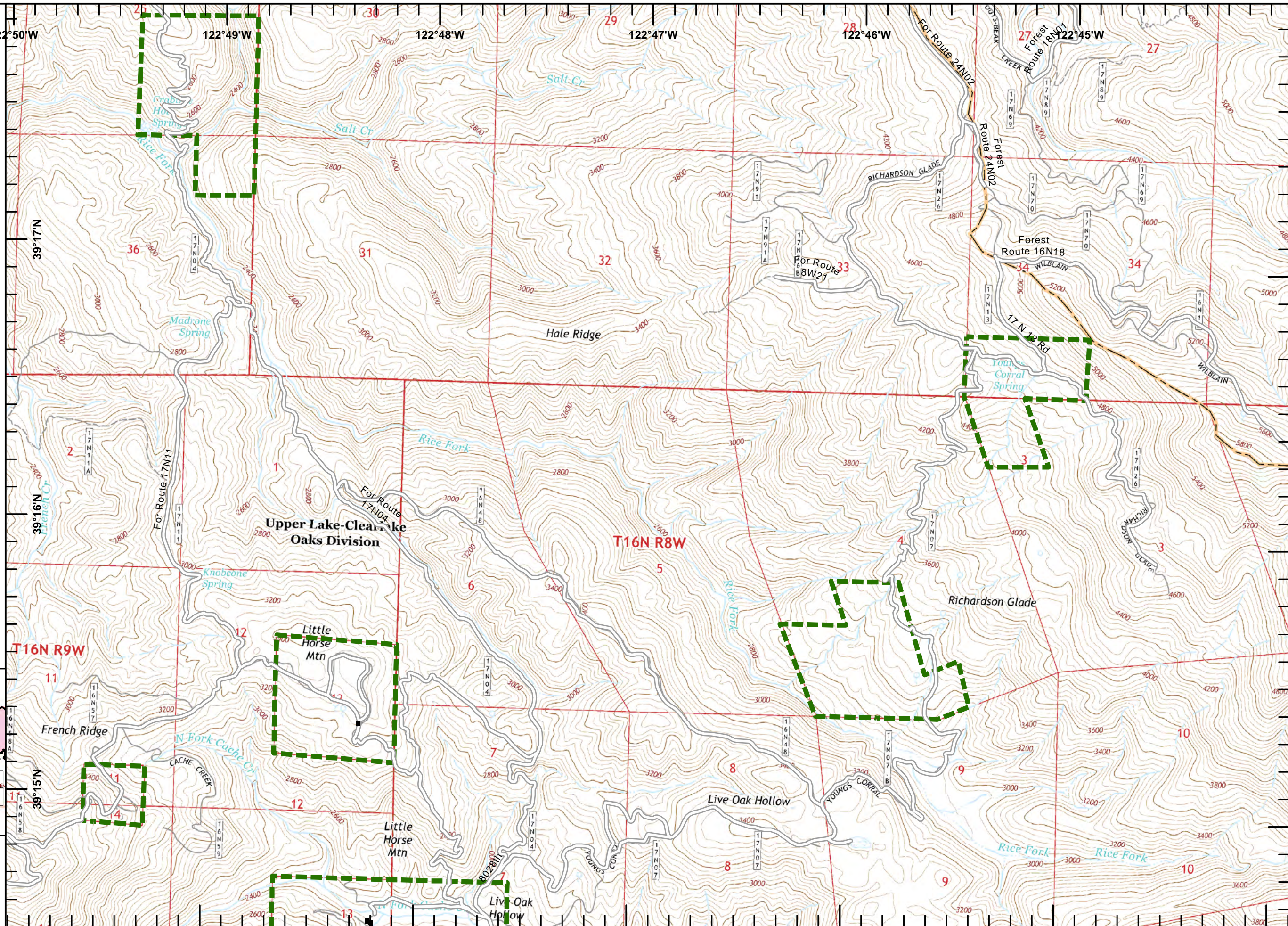
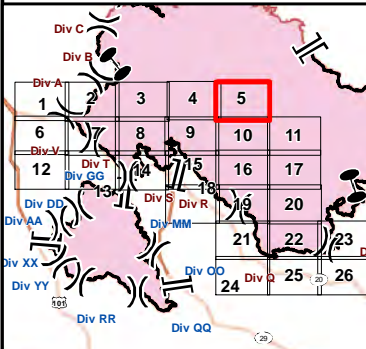
IAP Ranch Fire

5

Mendocino Complex
CA-MEU 008674

0700 - 0700
August 22, 2018
Page 5 of 26

- Structure
- Structure
- Structures (USFS)





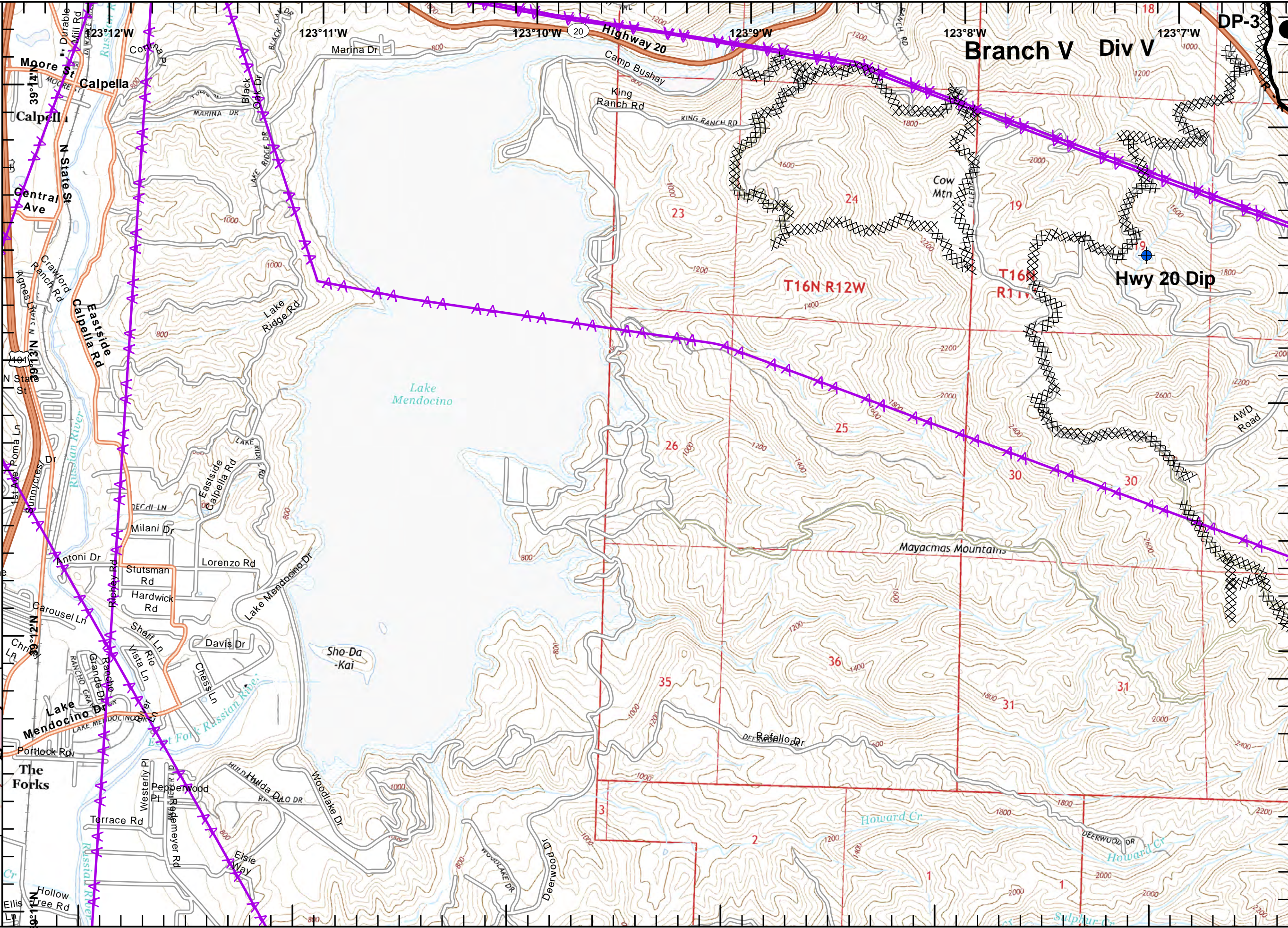
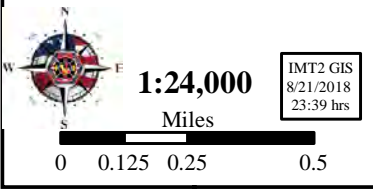
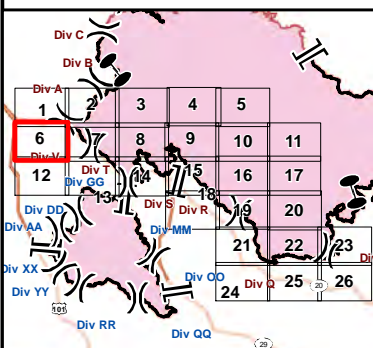
IAP Ranch Fire

6

Mendocino Complex
CA-MEU 008674

0700 - 0700
August 22, 2018
Page 6 of 26

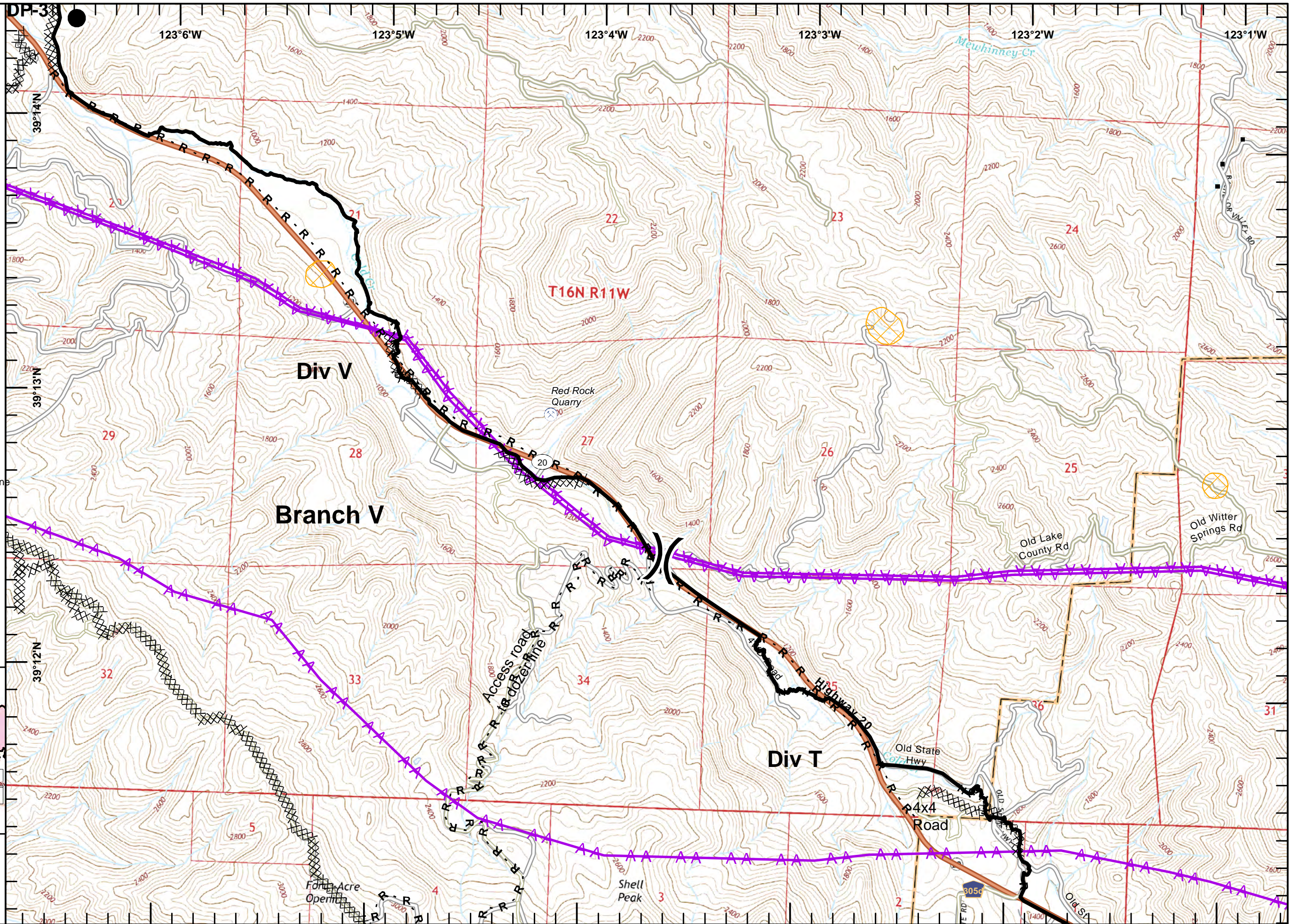
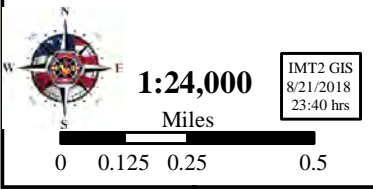
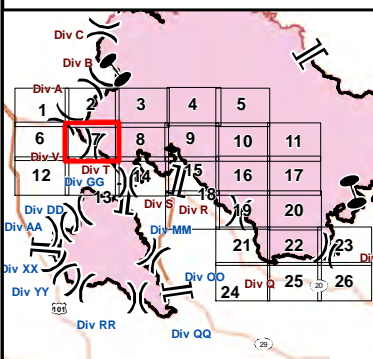
- Dip Site
- Drop Point
- Completed Line
- Completed Dozer Line
- R - R - Road as Completed Line
- Aerial Hazard
- Structures (Reported)





IAP Ranch Fire
 7
Mendocino Complex
 CA-MEU 008674
 0700 - 0700
 August 22, 2018
 Page 7 of 26

- Division Break
- Drop Point
- Completed Line
- Completed Dozer Line
- Completed Hand Line
- Road as Completed Line
- Active Mines (2010)
- Aerial Hazard
- Equipment Avoidance Areas
- Structure
- Structures (Reported)





IAP Ranch Fire

8

Mendocino Complex

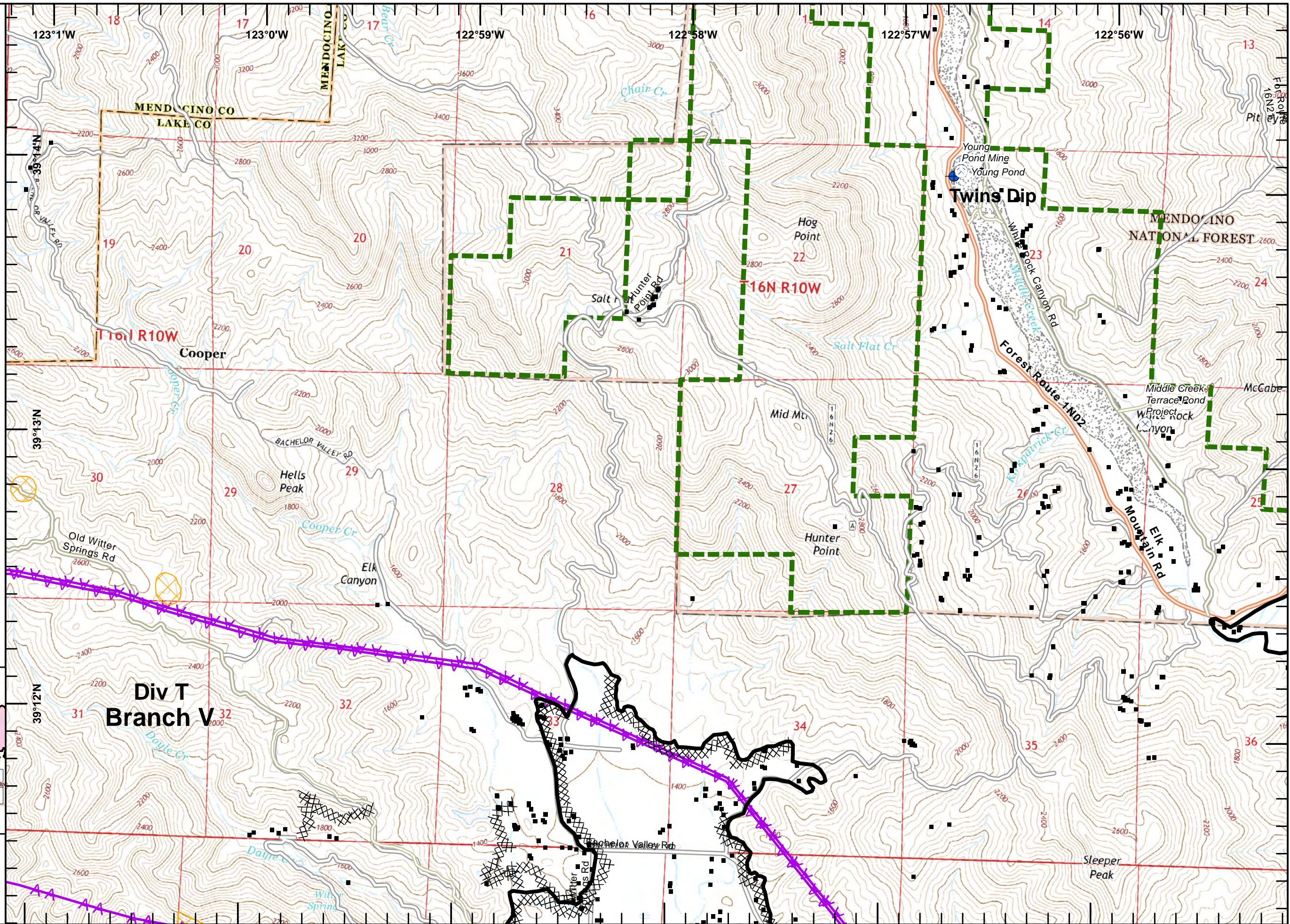
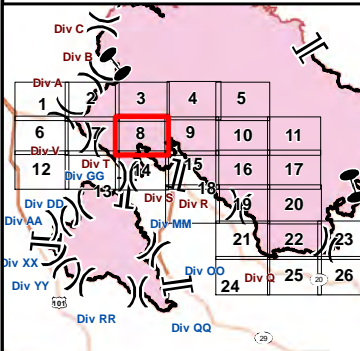
CA-MEU 008674

0700 - 0700

August 22, 2018

Page 8 of 26

- Dip Site
- Completed Line
- Completed Dozer Line
- Active Mines (2010)
- Aerial Hazard
- Equipment Avoidance Areas
- Equipment Avoidance Areas
- Structure
- Structure
- Structures (USFS)

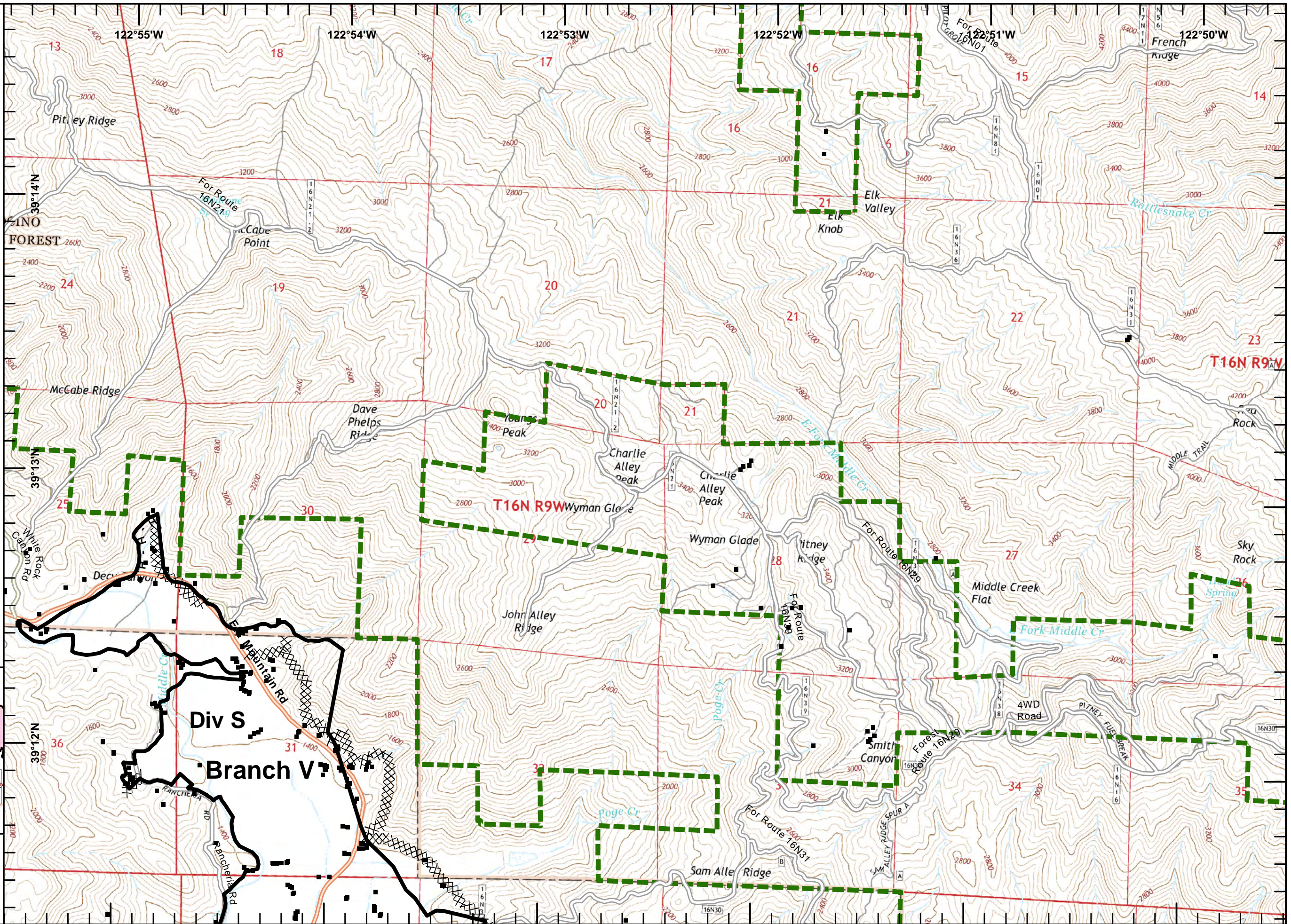
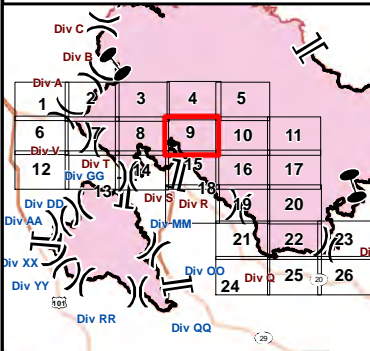




IAP Ranch Fire
9
Mendocino Complex
CA-MEU 008674

0700 - 0700
 August 22, 2018
 Page 9 of 26

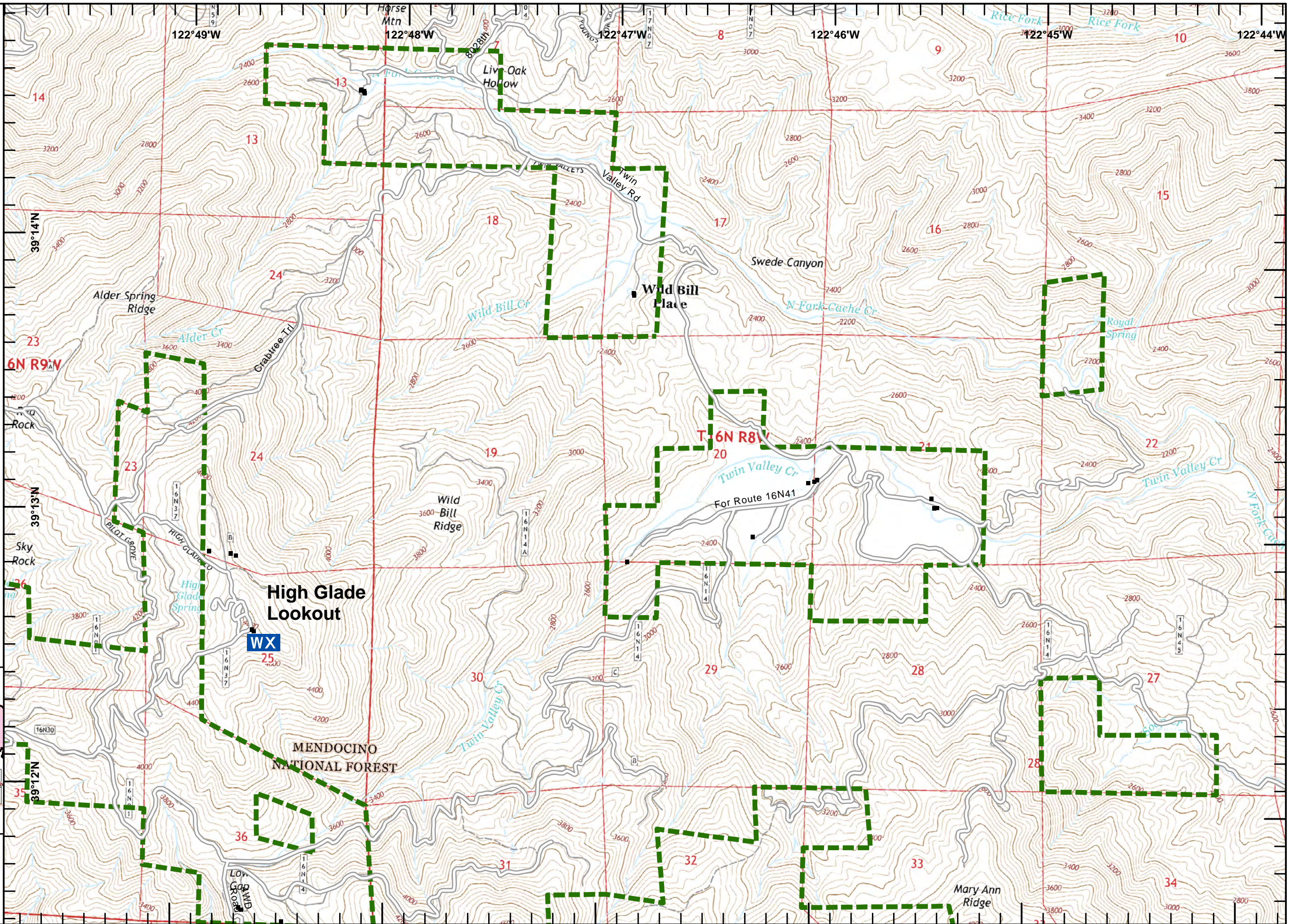
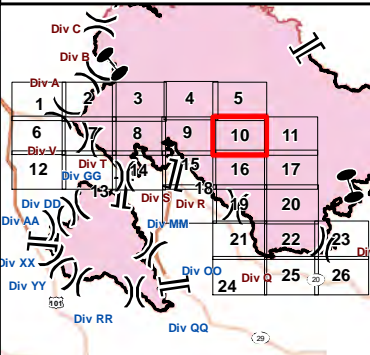
- Completed Line
- XXXXXX Completed Dozer Line
- H - H - Completed Hand Line
- Structure
- Structure
- Structures (USFS)





IAP Ranch Fire
10
Mendocino Complex
CA-MEU 008674
0700 - 0700
August 22, 2018
Page 10 of 26

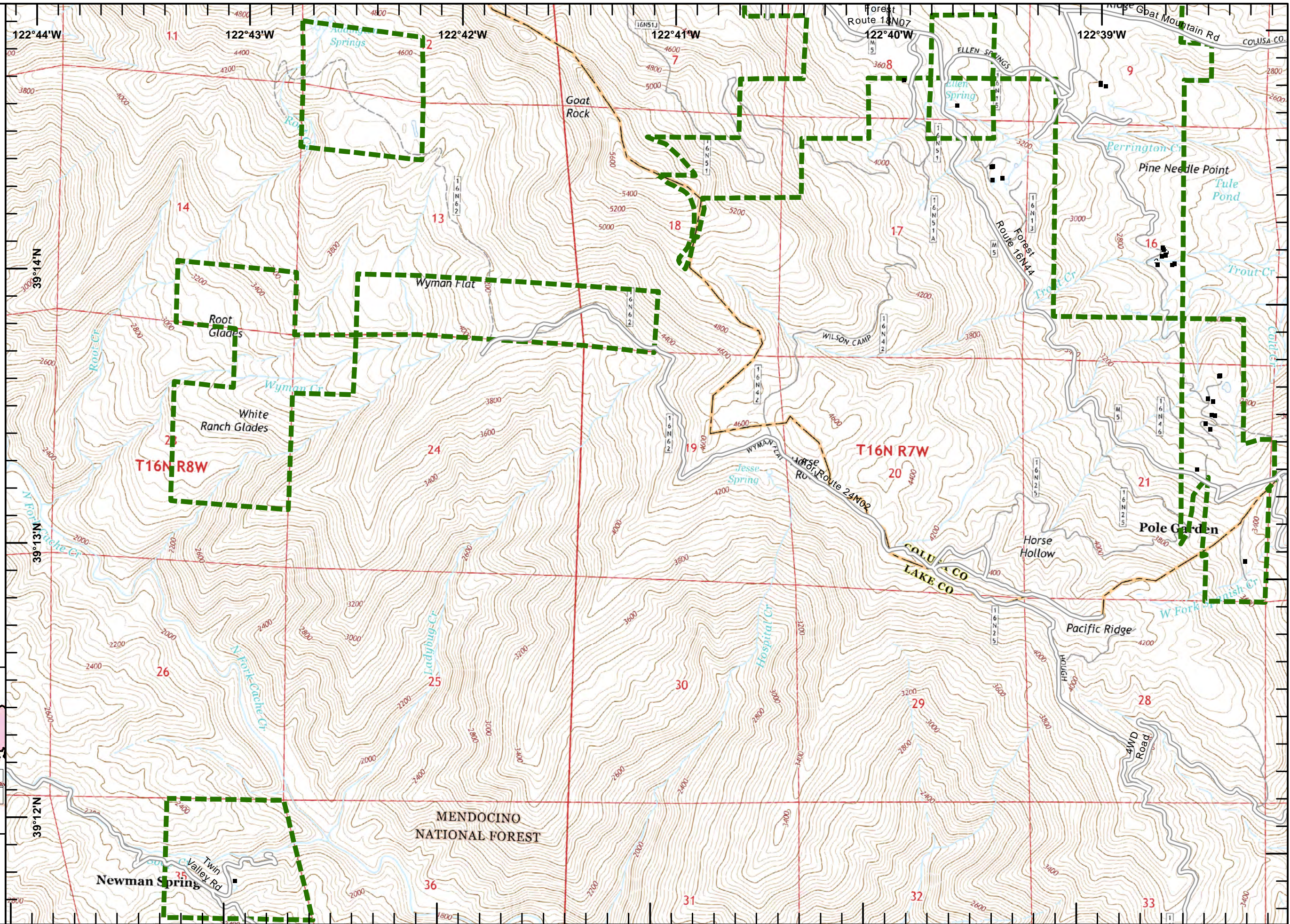
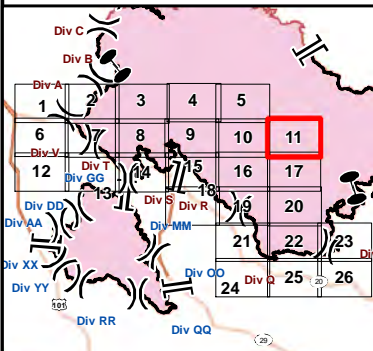
- WX** Mobile Weather Unit
- Structure
 - Structure
 - ⋄ Structures (Reported)
 - Structures (USFS)





IAP Ranch Fire
11
Mendocino Complex
CA-MEU 008674
0700 - 0700
August 22, 2018
Page 11 of 26

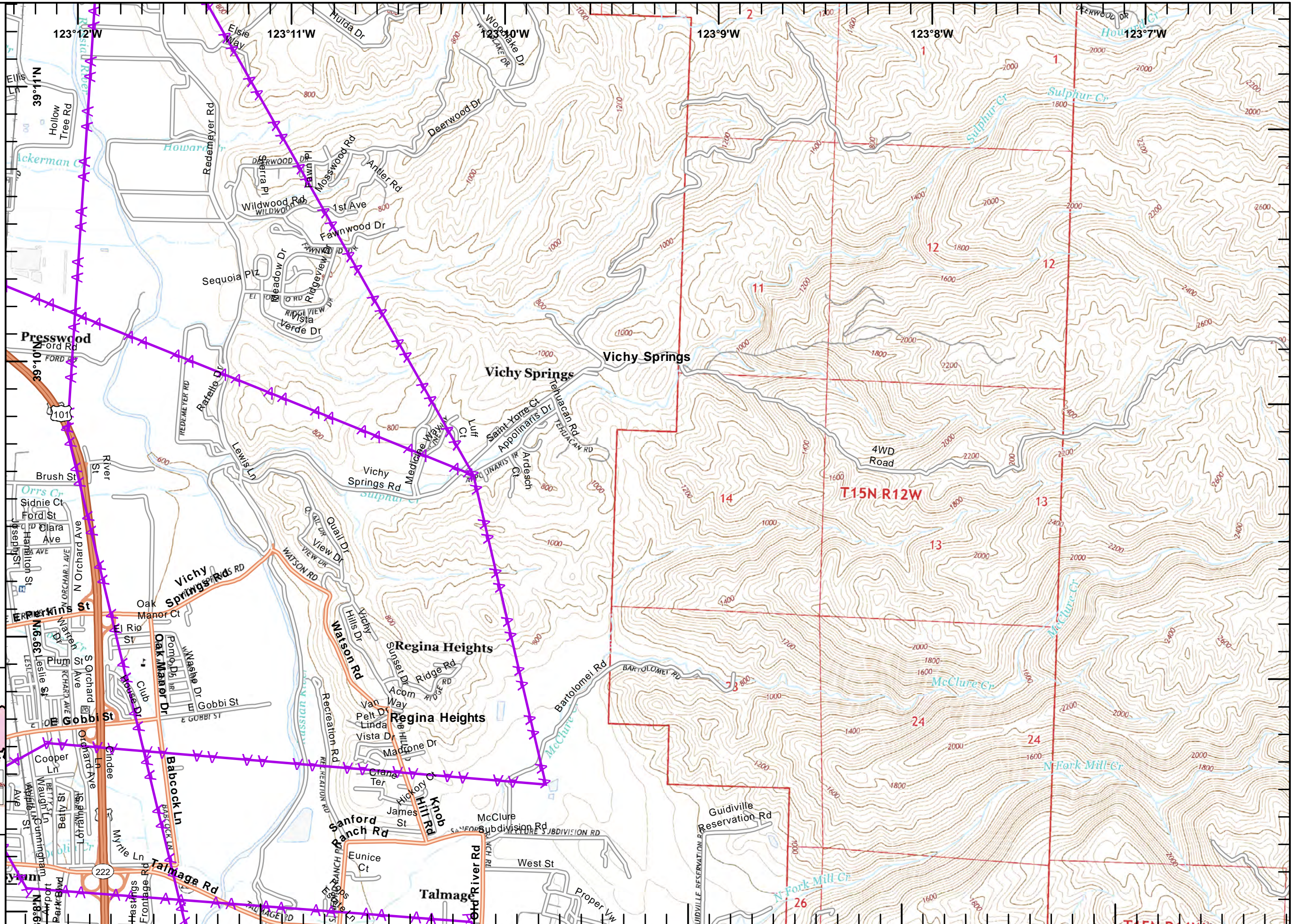
- Structure
- Structure
- ⌘ Structures (Reported)
- Structures (USFS)



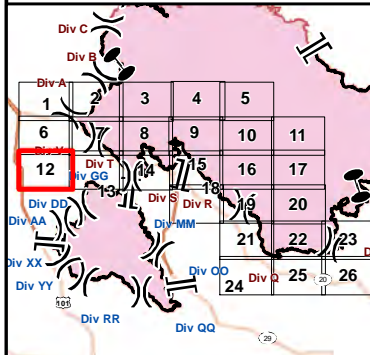


IAP Ranch Fire 12 Mendocino Complex CA-MEU 008674

0700 - 0700
August 22, 2018
Page 12 of 26



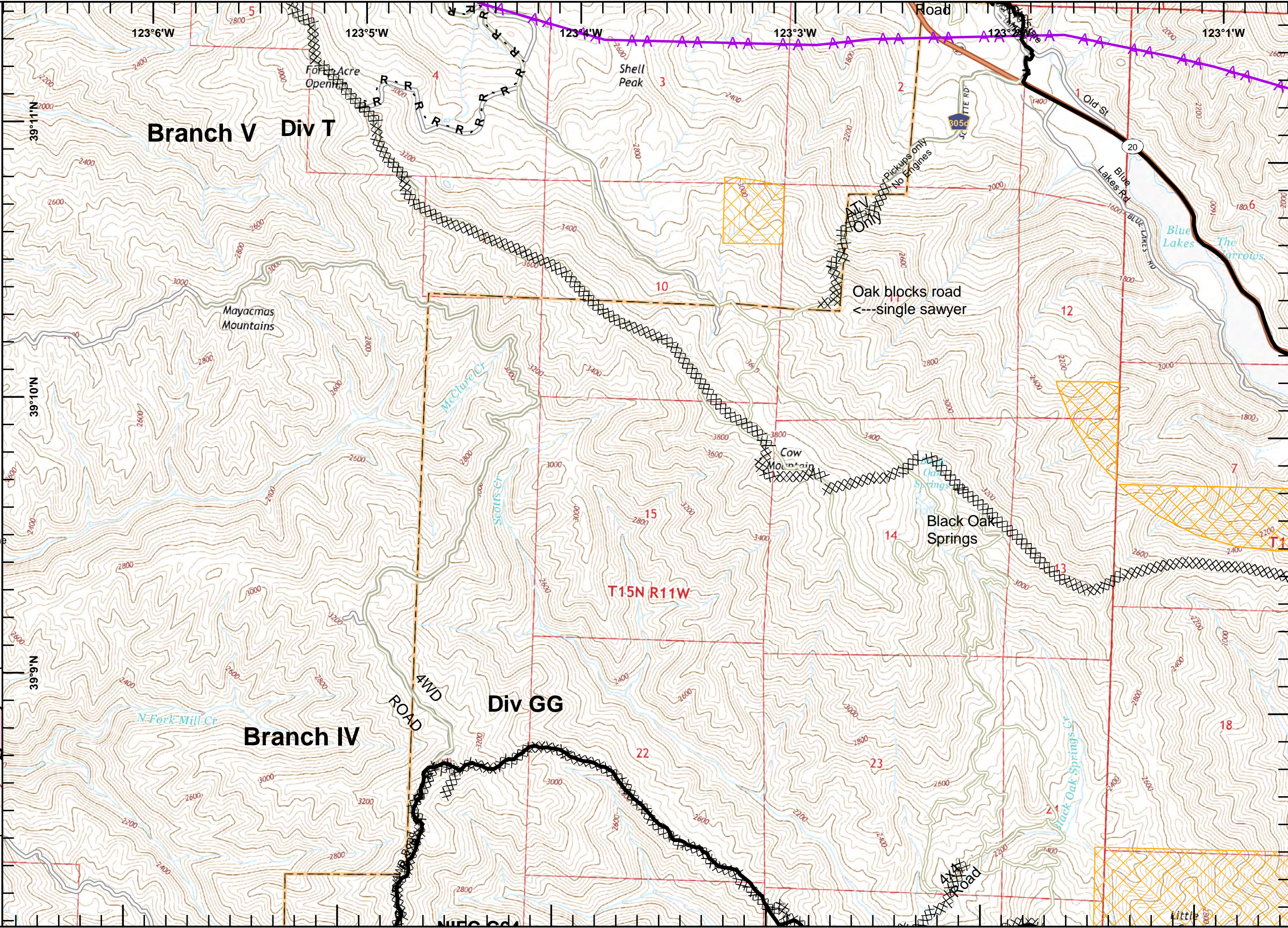
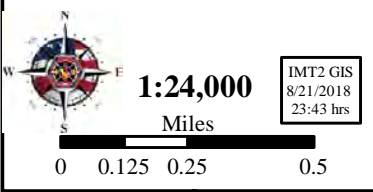
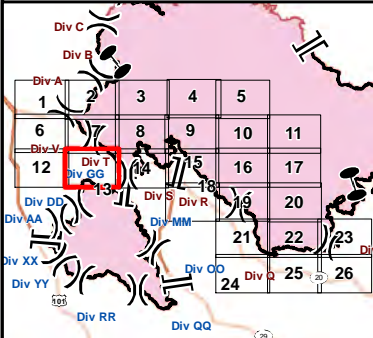
▲▲ Aerial Hazard





IAP Ranch Fire
13
Mendocino Complex
CA-MEU 008674
0700 - 0700
August 22, 2018
Page 13 of 26

- Completed Line
- XXXXXX Completed Dozer Line
- H - H - Completed Hand Line
- R - R - Road as Completed Line
- AA Aerial Hazard
- Equipment Avoidance Areas
- Structures (Reported)

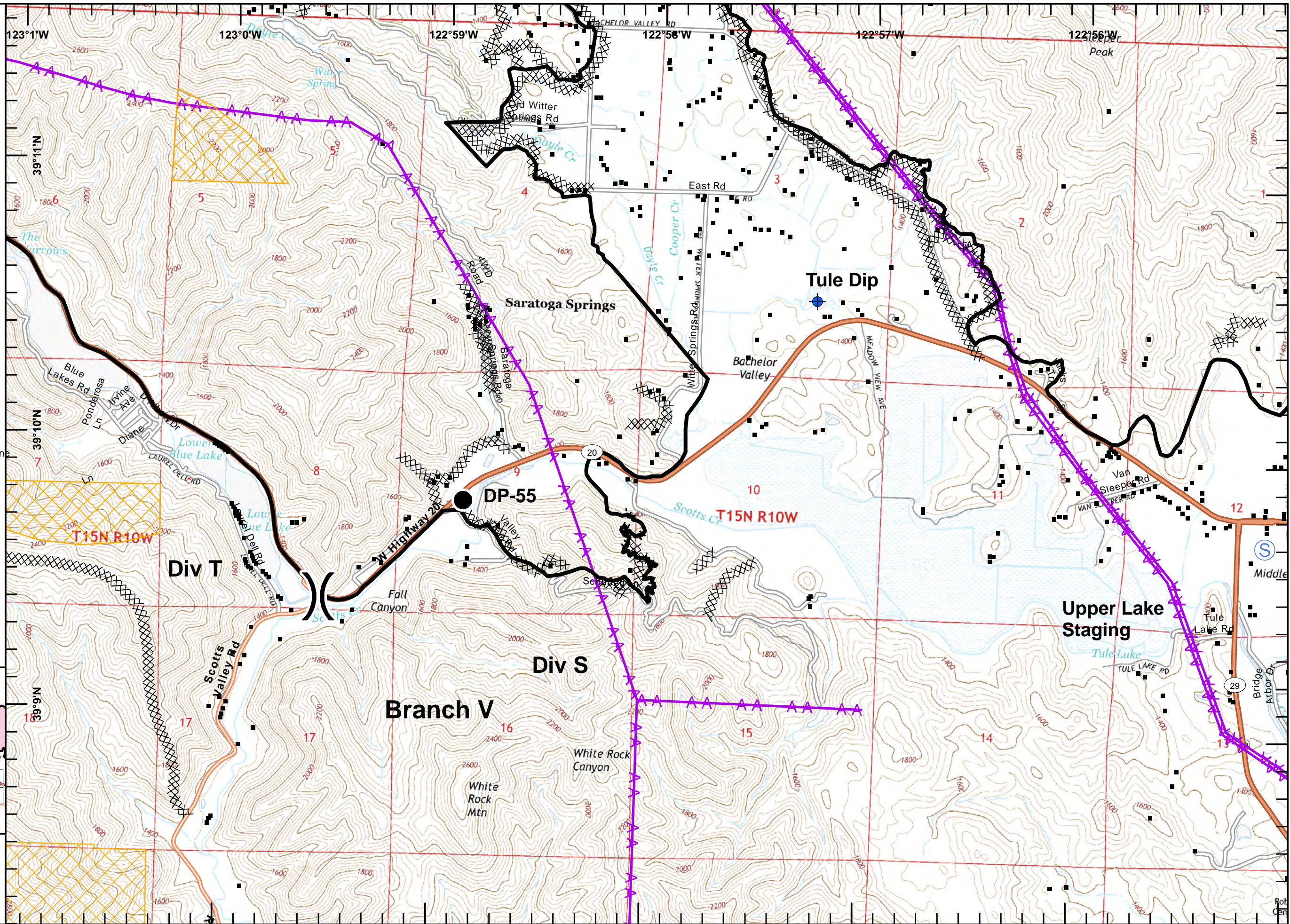
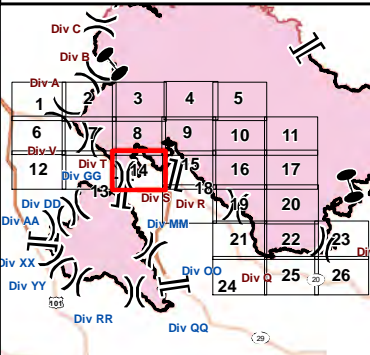




IAP Ranch Fire
14
Mendocino Complex
CA-MEU 008674

0700 - 0700
August 22, 2018
Page 14 of 26

- Dip Site
- Drop Point
- Staging Area
- Completed Line
- Completed Dozer Line
- Completed Hand Line
- Road as Completed Line
- Aerial Hazard
- Equipment Avoidance Areas
- Structure
- Structure
- Structures (Reported)
- Structures (USFS)

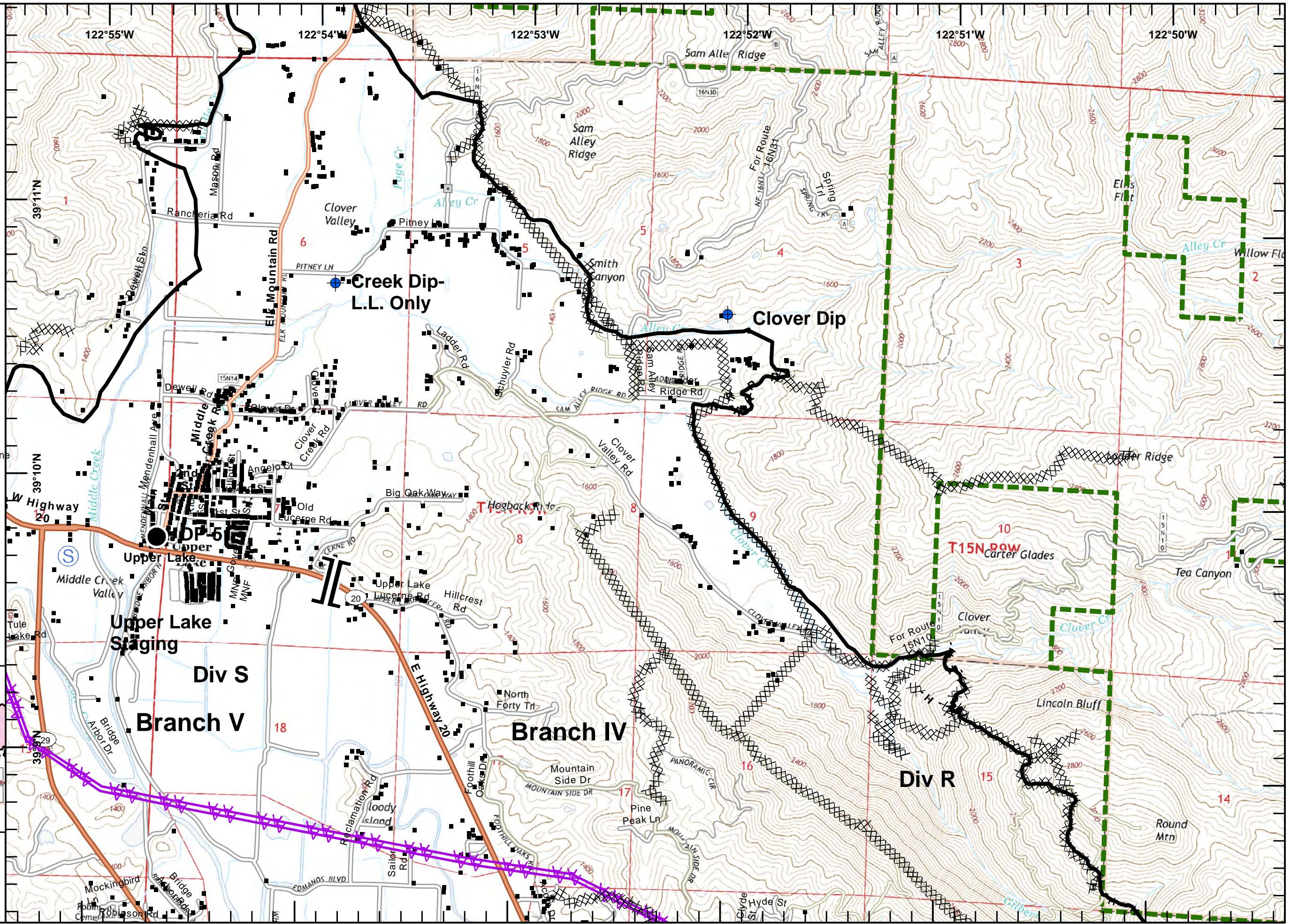
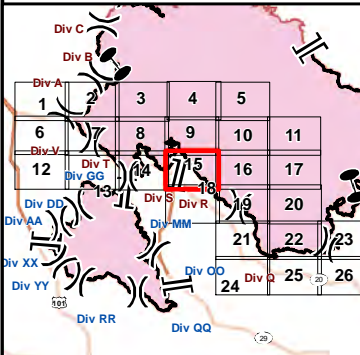




IAP Ranch Fire
 15
 Mendocino Complex
 CA-MEU 008674

0700 - 0700
 August 22, 2018
 Page 15 of 26
 Branch Break

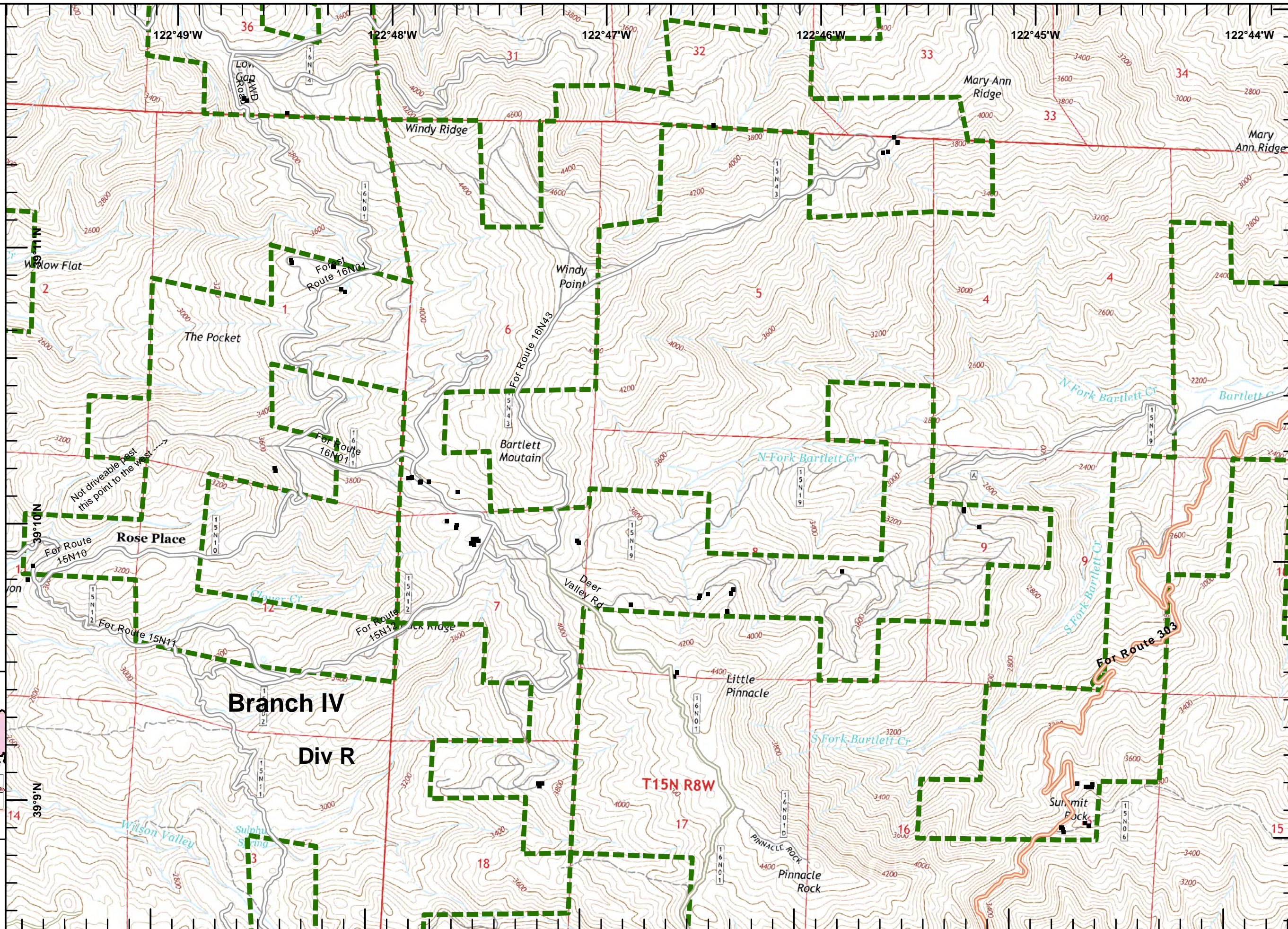
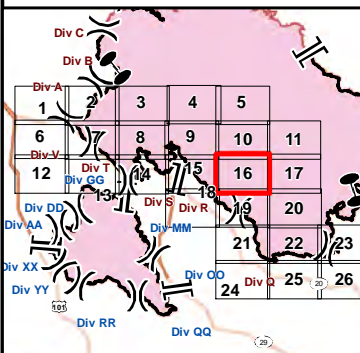
- Dip Site
- Drop Point
- Staging Area
- Completed Line
- Completed Dozer Line
- Completed Hand Line
- Road as Completed Line
- Bridge
- Aerial Hazard
- Structure
- Structure
- Structures (Reported)
- Structures (USFS)





IAP Ranch Fire
 16
 Mendocino Complex
 CA-MEU 008674
 0700 - 0700
 August 22, 2018
 Page 16 of 26

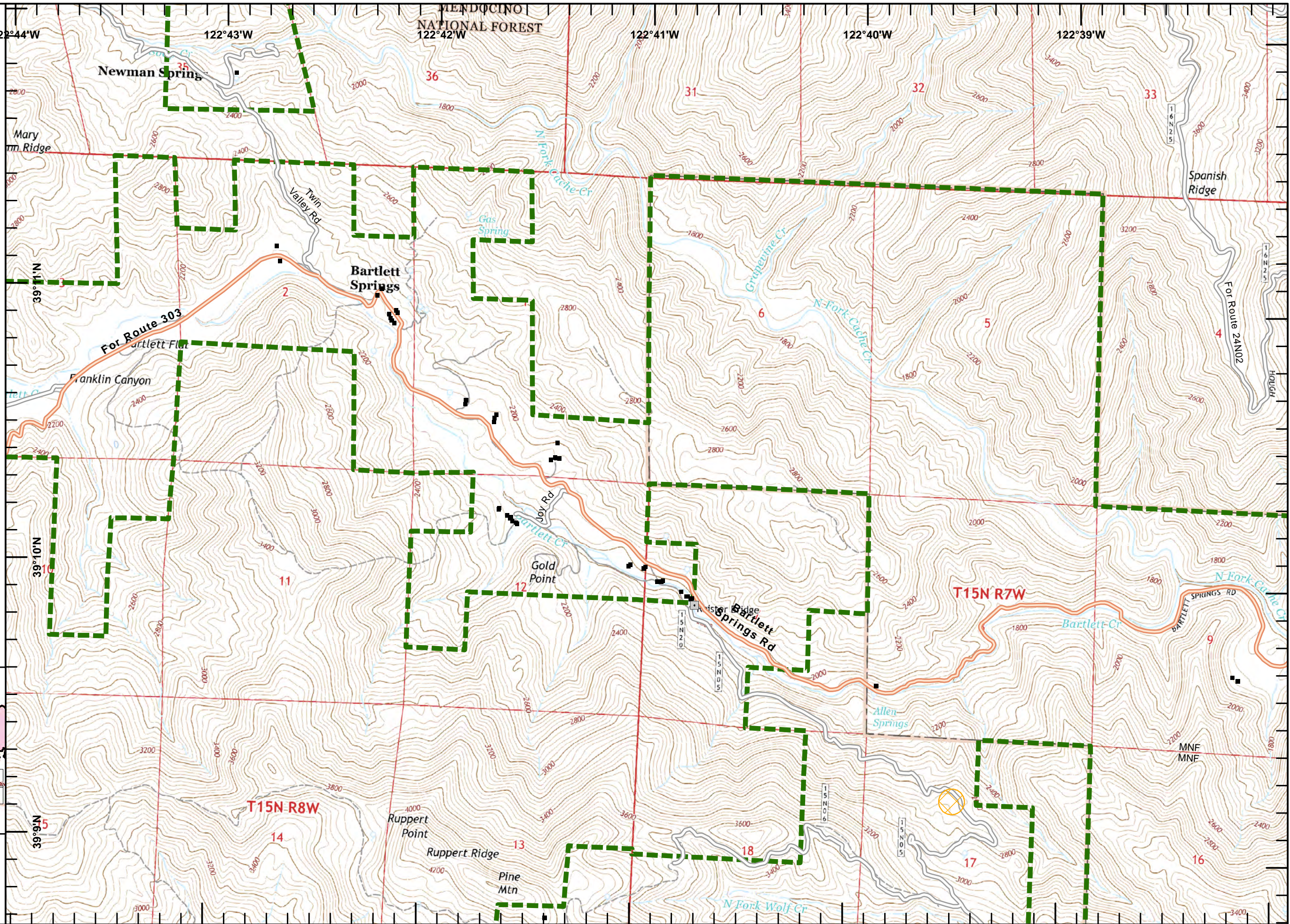
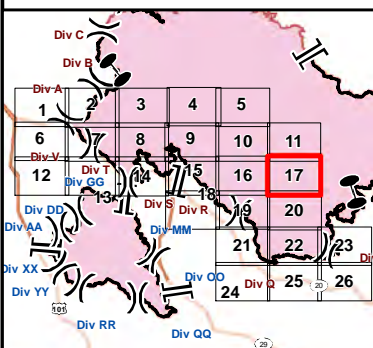
- Structure
- Structure
- Structures (USFS)





IAP Ranch Fire
 17
Mendocino Complex
 CA-MEU 008674
 0700 - 0700
 August 22, 2018
 Page 17 of 26

- Bridge
- ▨ Equipment Avoidance Areas
- Structure
- Structure
- Structures (USFS)

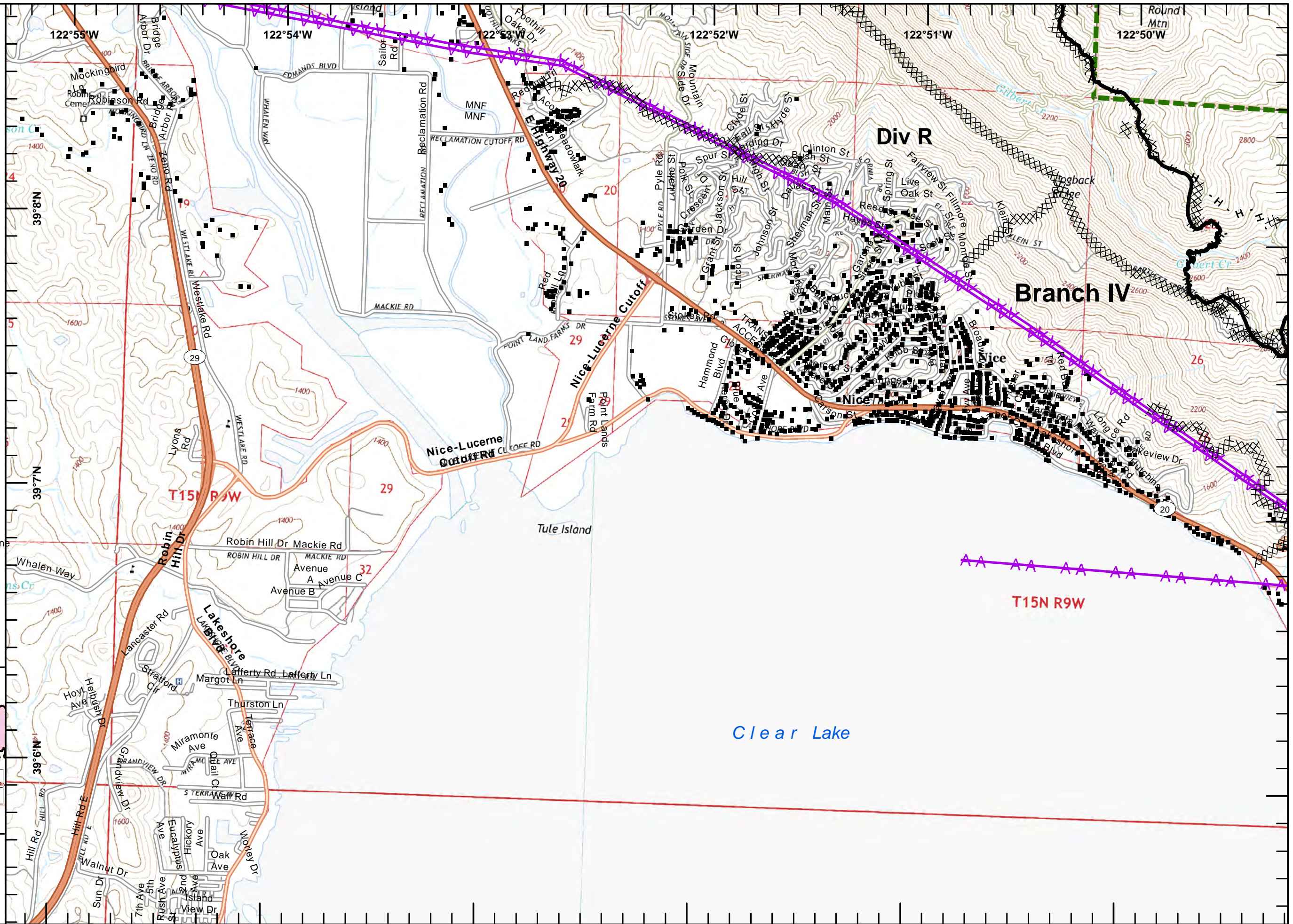
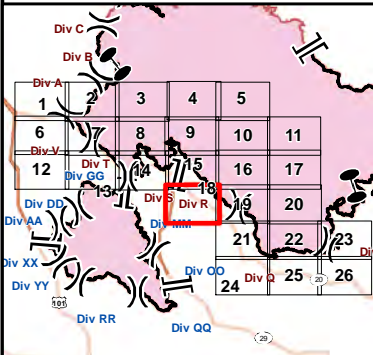




IAP Ranch Fire
18
Mendocino Complex
CA-MEU 008674

0700 - 0700
 August 22, 2018
 Page 18 of 26

- Completed Line
- Completed Dozer Line
- Completed Hand Line
- Road as Completed Line
- Aerial Hazard
- Structure
- Structures (USFS)

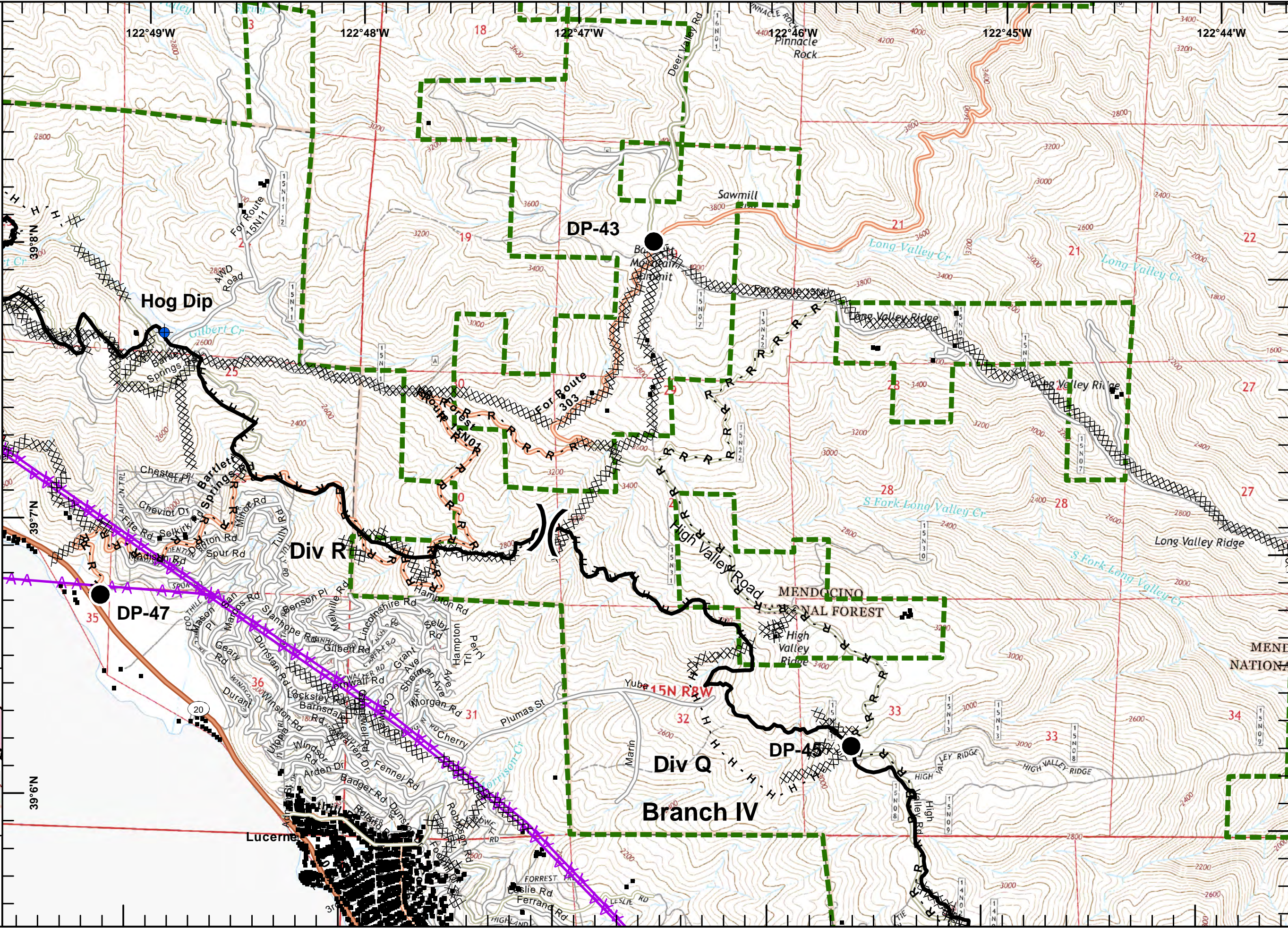
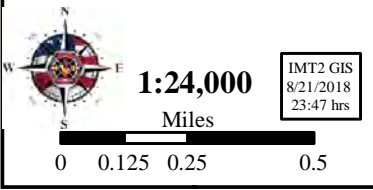
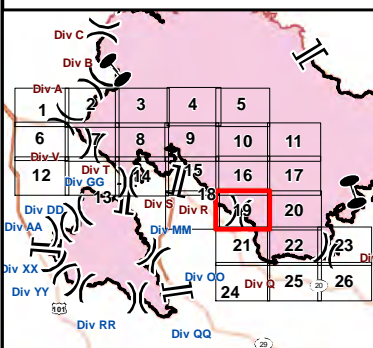




IAP Ranch Fire
19
Mendocino Complex
CA-MEU 008674

0700 - 0700
 August 22, 2018
 Page 19 of 26

- Division Break
- Dip Site
- Drop Point
- Completed Line
- Completed Dozer Line
- Completed Hand Line
- Road as Completed Line
- Aerial Hazard
- Structure
- Structure
- Structures (Reported)
- Structures (Reported)
- Structures (USFS)





IAP Ranch Fire
20
Mendocino Complex
CA-MEU 008674

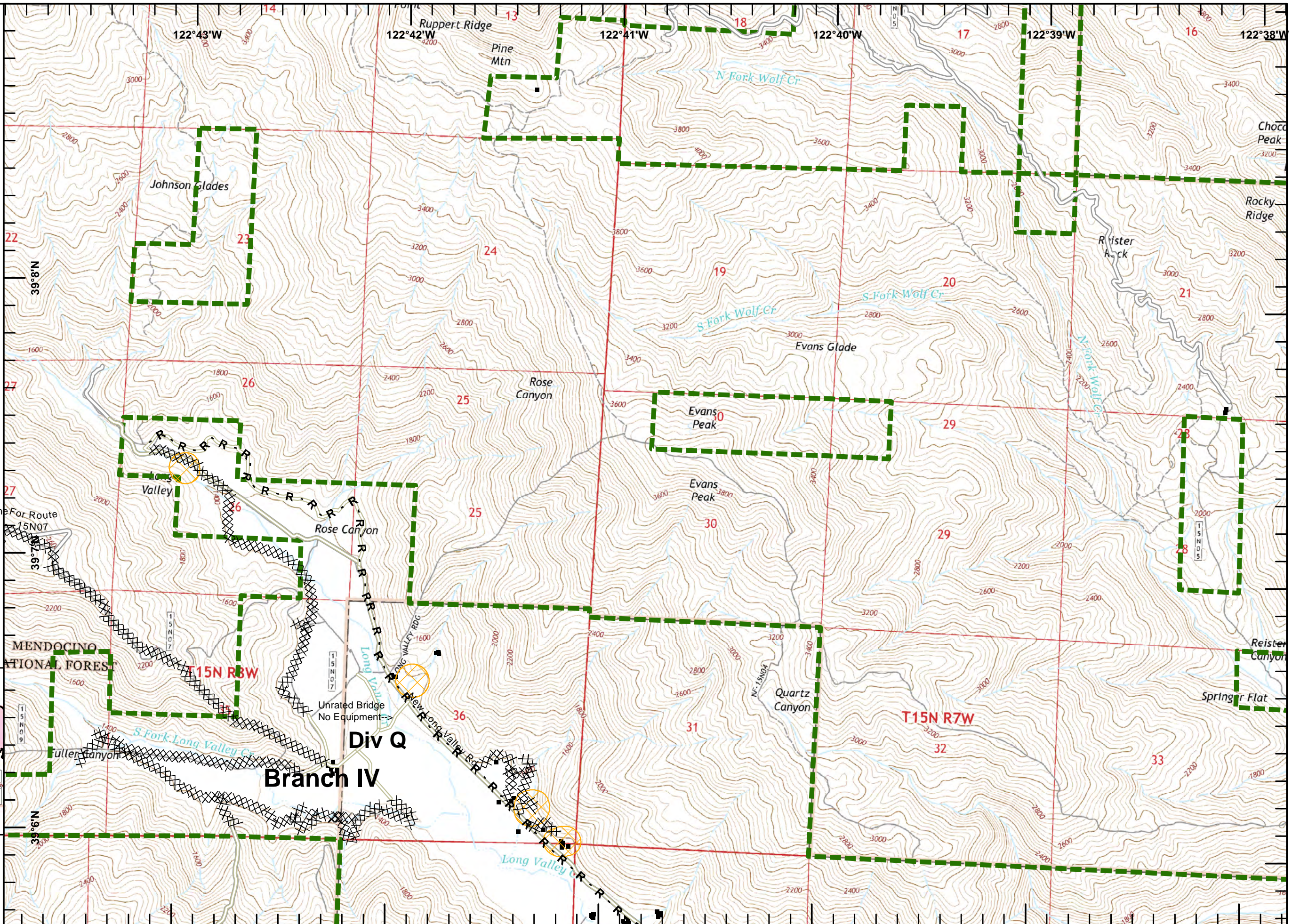
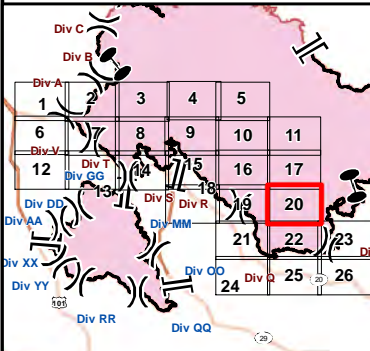
0700 - 0700
August 22, 2018
Page 20 of 26

XXXXXXXX Completed Dozer Line

R - R - Road as Completed Line For Route

Equipment Avoidance Areas

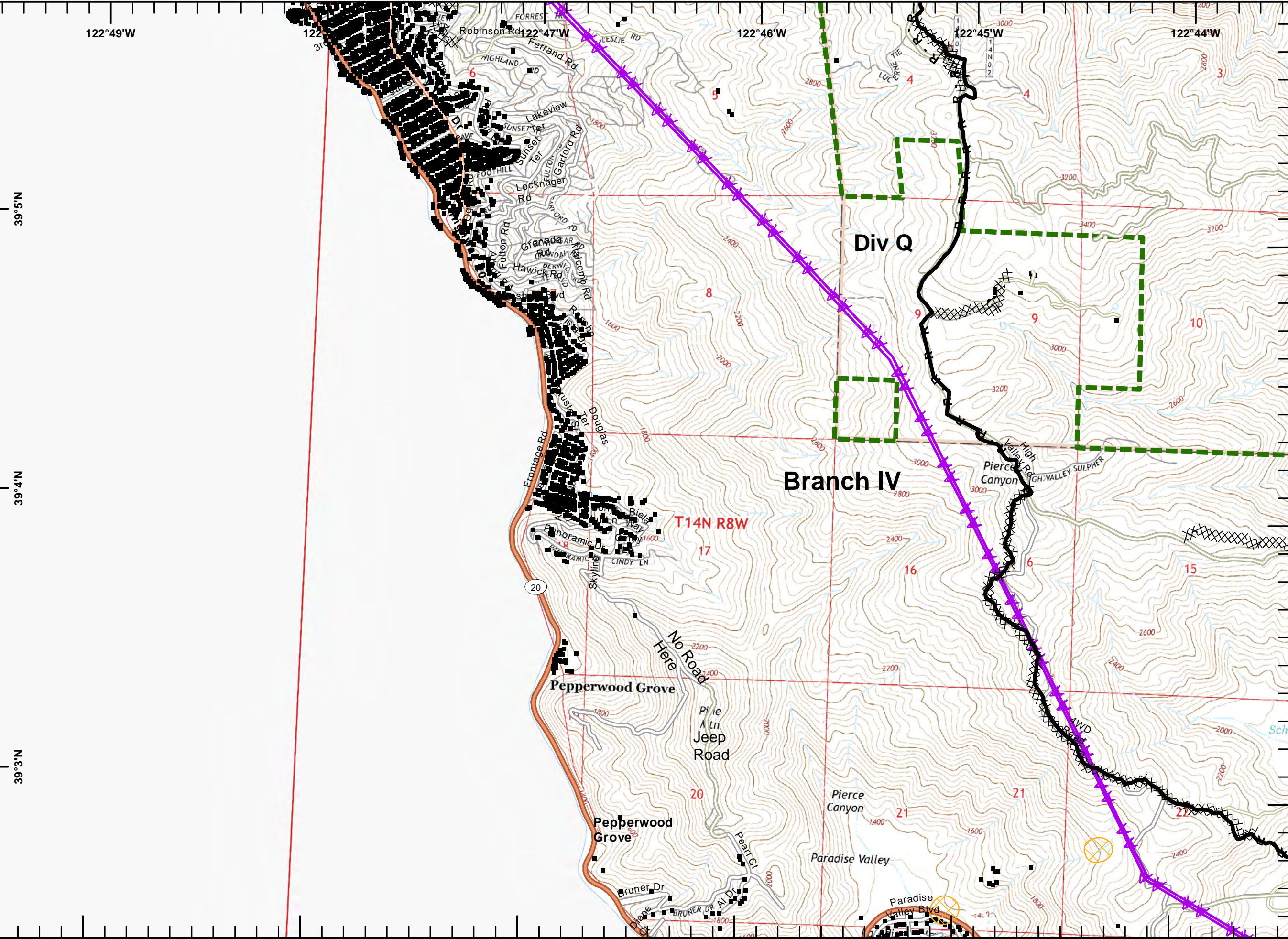
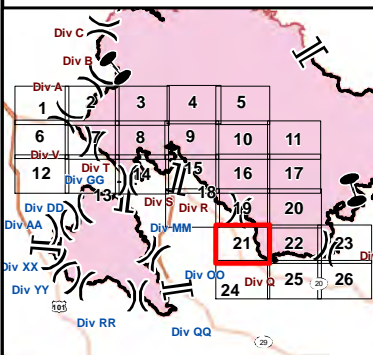
- Structure
- Structure
- Structures (USFS)





IAP Ranch Fire
21
Mendocino Complex
CA-MEU 008674
0700 - 0700
August 22, 2018
Page 21 of 26

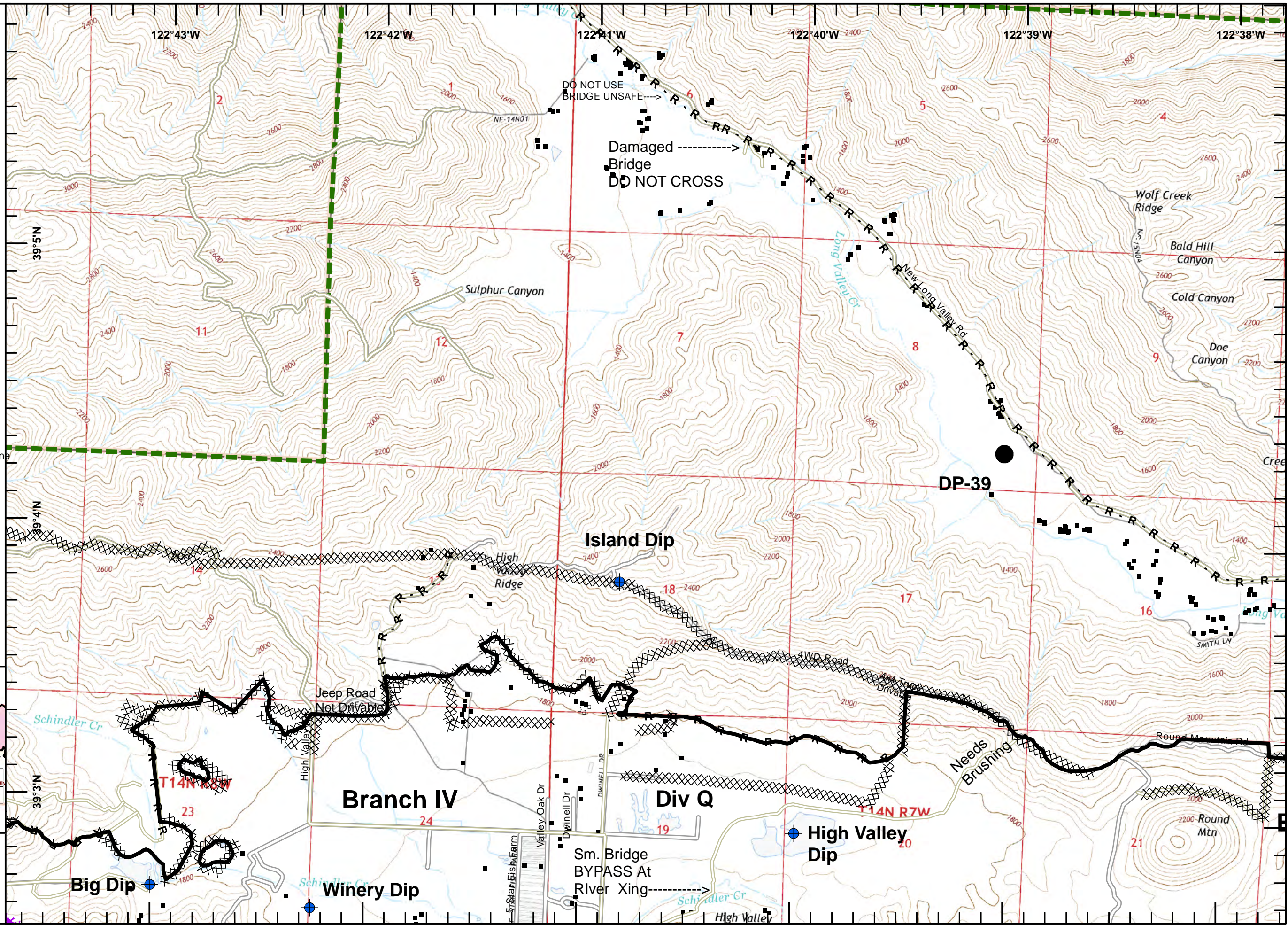
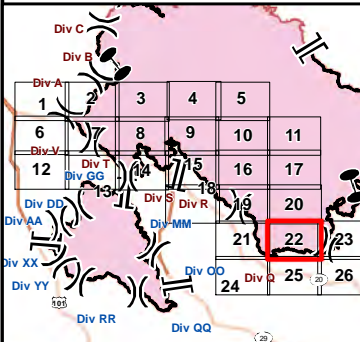
- Completed Line
- Completed Dozer Line
- Road as Completed Line
- Aerial Hazard
- Equipment Avoidance Areas
- Structure
- Structure
- Structures (Reported)
- Structures (Reported)
- Structures (USFS)





IAP Ranch Fire
22
Mendocino Complex
CA-MEU 008674
0700 - 0700
August 22, 2018
Page 22 of 26

- Dip Site
- Drop Point
- Completed Line
- Completed Dozer Line
- Completed Hand Line
- Road as Completed Line
- Aerial Hazard
- Structure
- Structure
- Structures (Reported)
- Structures (Reported)
- Structures (USFS)

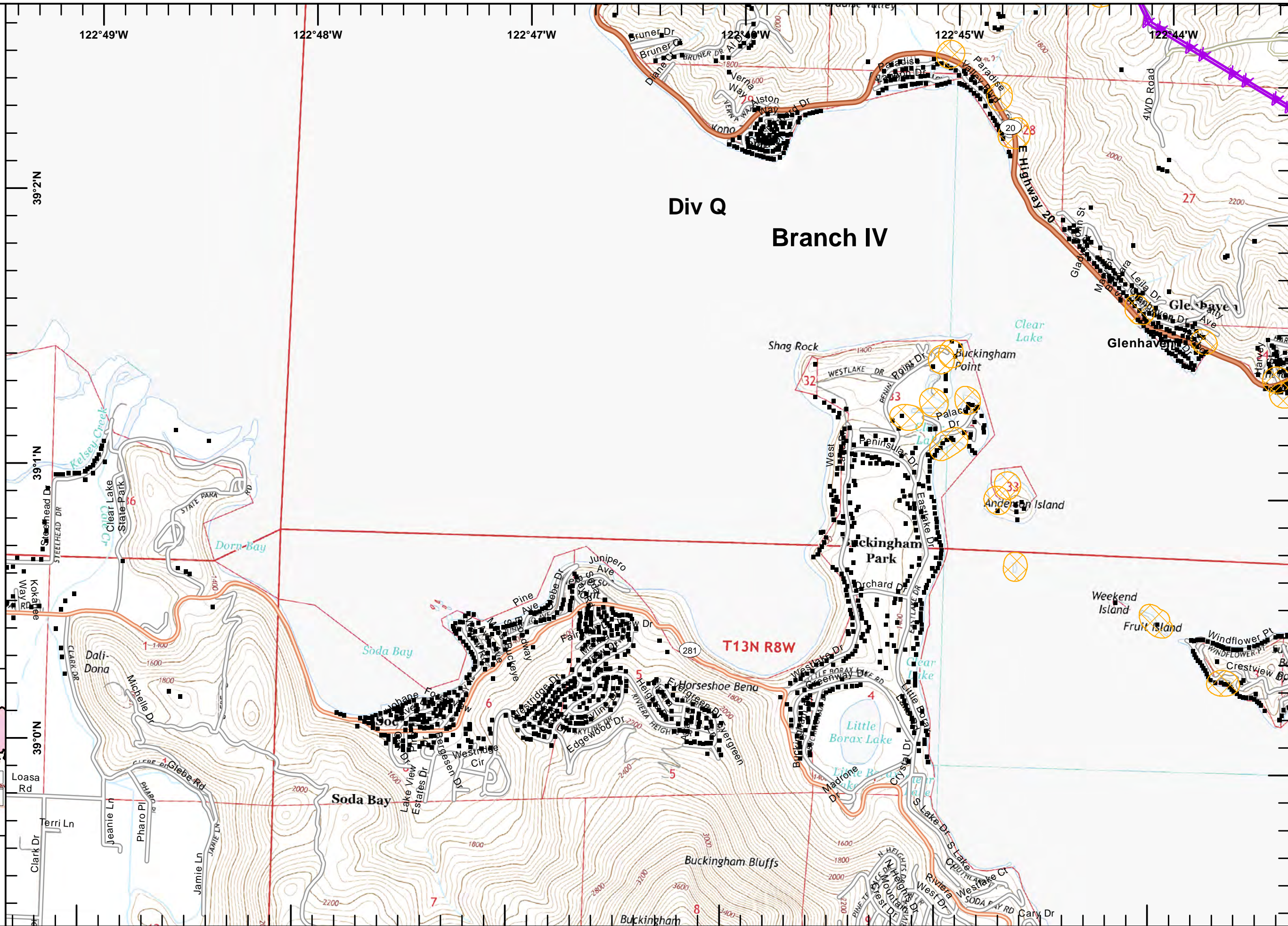
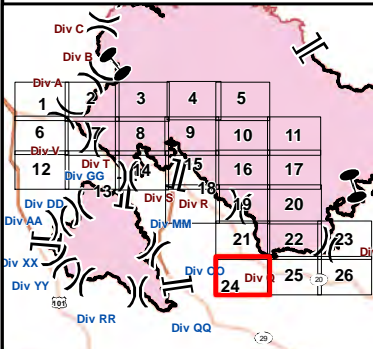




IAP Ranch Fire
 24
 Mendocino Complex
 CA-MEU 008674

0700 - 0700
 August 22, 2018
 Page 24 of 26

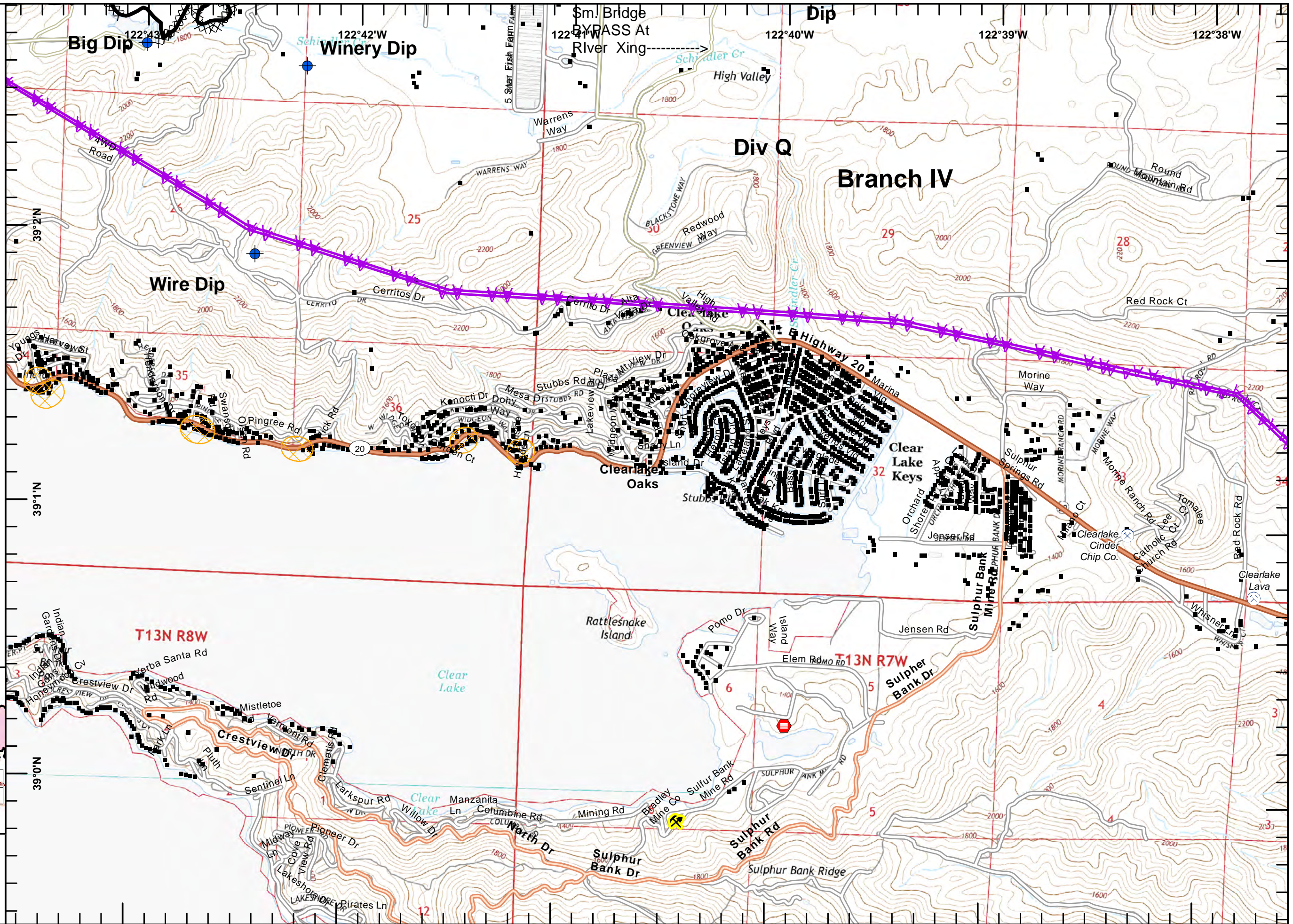
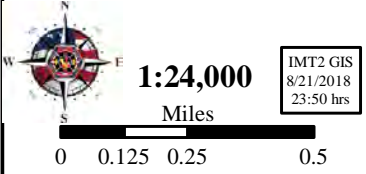
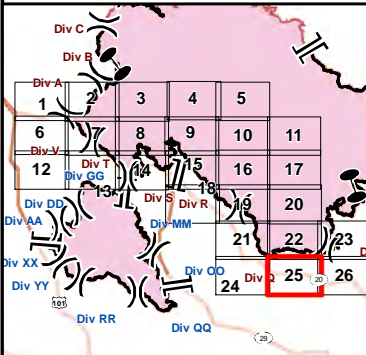
- Aerial Hazard
- Equipment Avoidance Areas
- Structure
- Structures (USFS)





IAP Ranch Fire
25
Mendocino Complex
CA-MEU 008674
0700 - 0700
August 22, 2018
Page 25 of 26

- Dip Site
- Completed Line
- Completed Dozer Line
- Active Mines (2010)
- Life Hazard
- Mercury Mines
- Aerial Hazard
- Equipment Avoidance Areas
- Structure
- Structures (USFS)





IAP Ranch Fire
 26
 Mendocino Complex
 CA-MEU 008674
 0700 - 0700
 August 22, 2018
 Page 26 of 26

- Dip Site
- Drop Point
- Completed Dozer Line
- Active Mines (2010)
- Aerial Hazard
- Pawnee 2018
- Equipment Avoidance Areas
- Structure
- Structure
- Structures (USFS)

