



# IAP Grid Ranch Fire

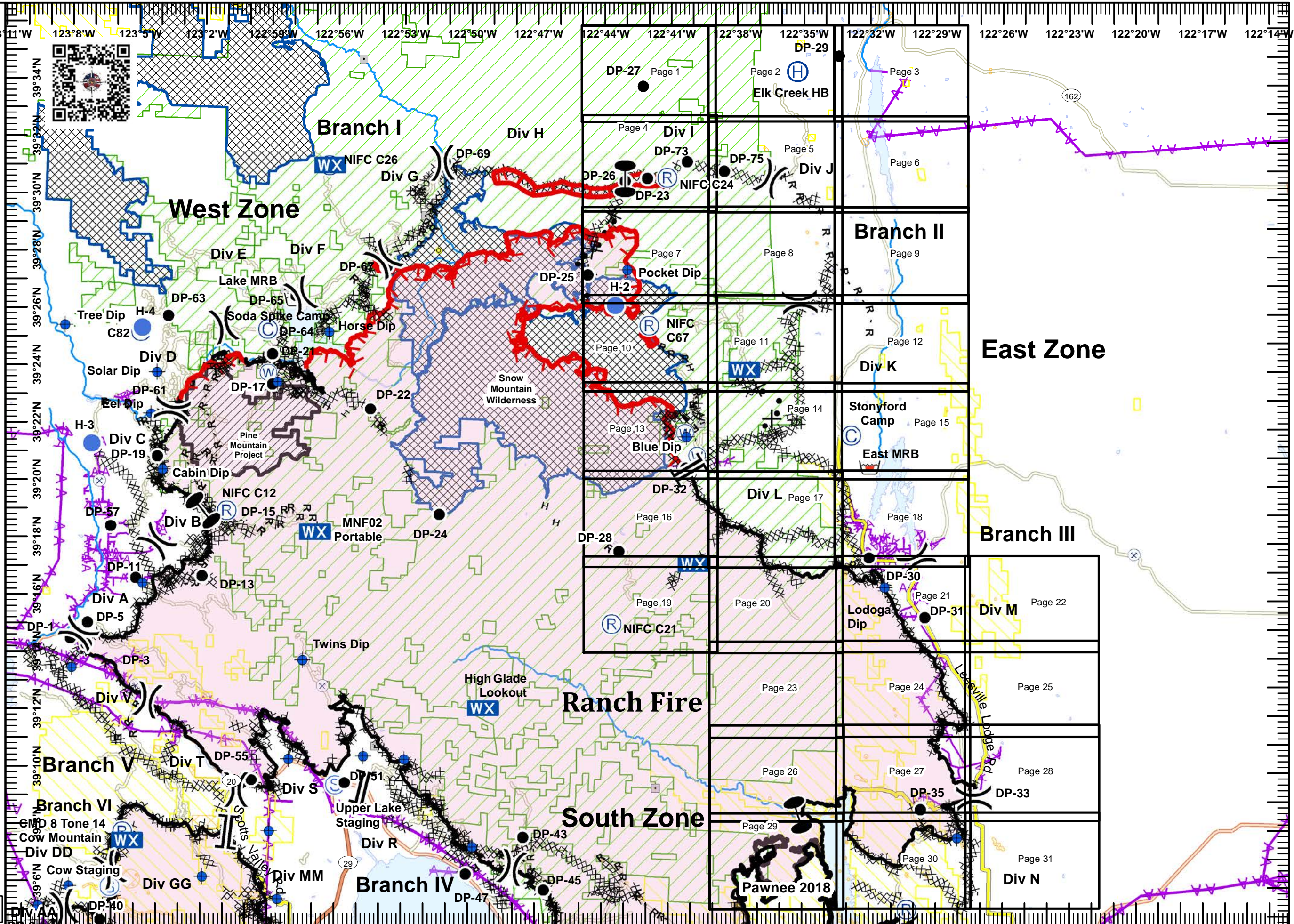
East Zone  
Mendocino Complex  
CA-MEU 008674  
0700-0700  
August 22, 2018

- Zone Break
- Branch Break
- Division Break
- Camp
- Dip Site
- Drop Point
- Helibase
- Helispot
- Incident Command Post
- Mobile Weather Unit
- Repeater
- Retardant/Mud Pit
- Staging Area
- Water Source
- Uncontrolled Fire Edge
- Completed Line
- Completed Dozer Line
- H - H Completed Hand Line
- R - R Road as Completed Line
- Proposed Dozer Line
- Planned Fire Line
- Aerial Hazard
- Equipment Avoidance Areas
- Bureau of Land Management
- USDA Forest Service
- Active Mines (2010)
- Bridge
- Retardant Avoidance Area

Miles  
1 2 4

1:230,000

IMT2 GIS  
8/22/2018  
00:16 hrs

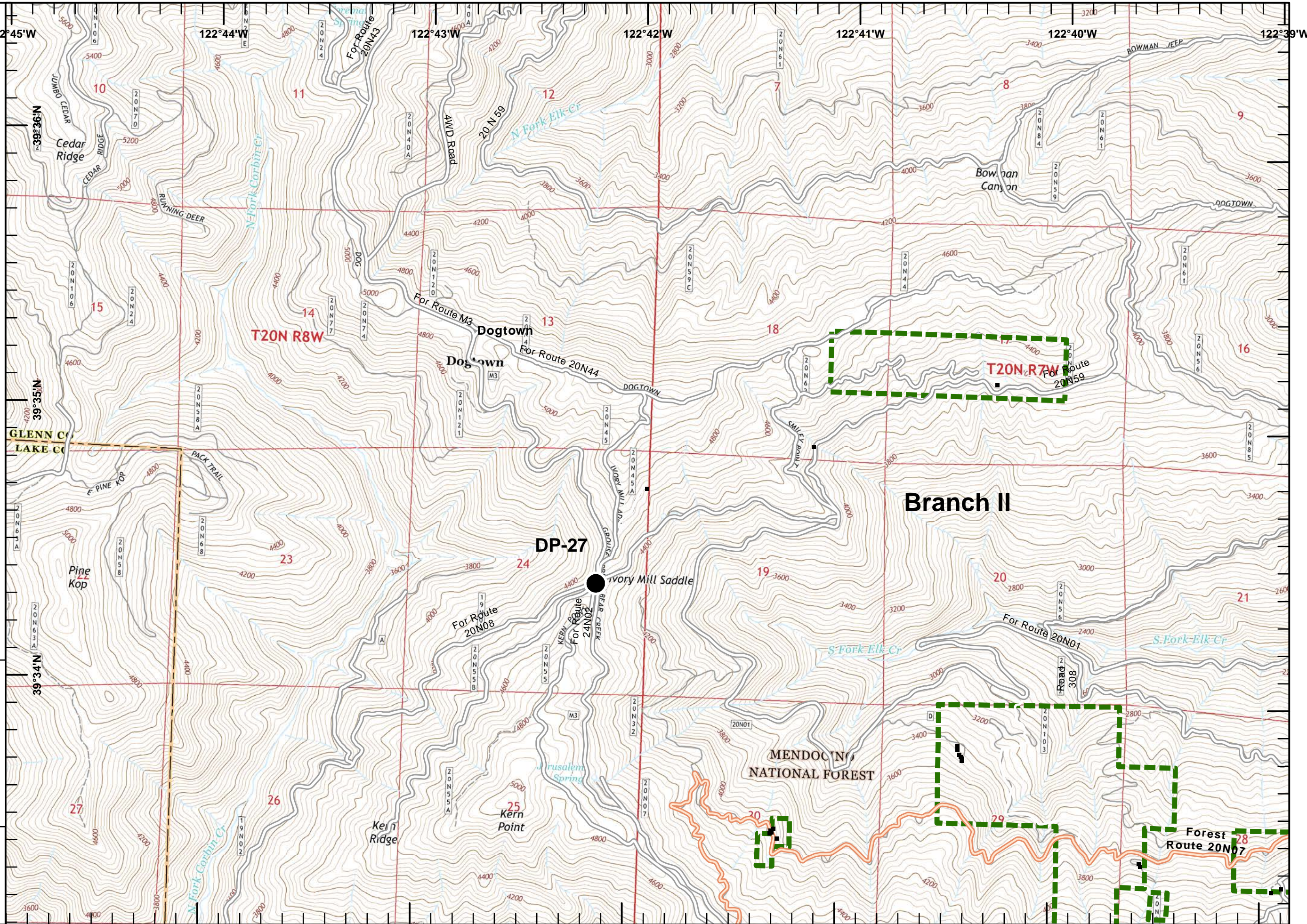


DP-27 Page 1	DP-29 Elk Creek HB Page 2	DP-28 Page 3
DP-26 DP-23 Page 4	DP-73 DP-75 NIFC C24 Page 5	DP-25 H-2 NIFC C67 Page 6
DP-69 Div G DP-67 DP-64 DP-21 DP-17 DP-19 DP-15 DP-11 DP-5 DP-3 DP-1 DP-11 DP-5 DP-3 DP-1 DP-11 DP-5 DP-3 DP-1	DP-63 DP-65 DP-64 DP-21 DP-17 DP-19 DP-15 DP-11 DP-5 DP-3 DP-1 DP-11 DP-5 DP-3 DP-1 DP-11 DP-5 DP-3 DP-1	DP-25 H-2 NIFC C67 DP-32 DP-28 NIFC C21 DP-30 DP-31 DP-33 DP-35 DP-43 DP-45 DP-47
Page 7	Page 8	Page 9
Page 10	Page 11	Page 12
Page 13	Page 14	Page 15
Page 16	Page 17	Page 18
Page 19	Page 20	Page 21
Page 23	Page 24	Page 25
Page 26	Page 27	Page 28
Page 29	Page 30	Page 31

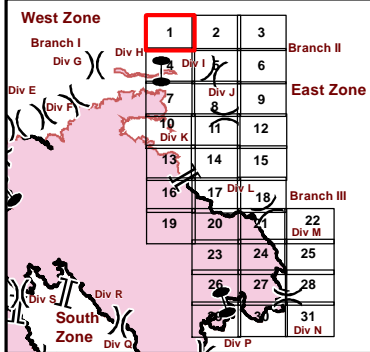




**IAP Ranch Fire**  
**East Zone**  
**Mendocino Complex**  
**CA-MEU 008674**  
 0700 - 0700  
 August 22, 2018  
 Page 1 of 31



- Drop Point
- Structure
- Structure
- Structures (USFS)







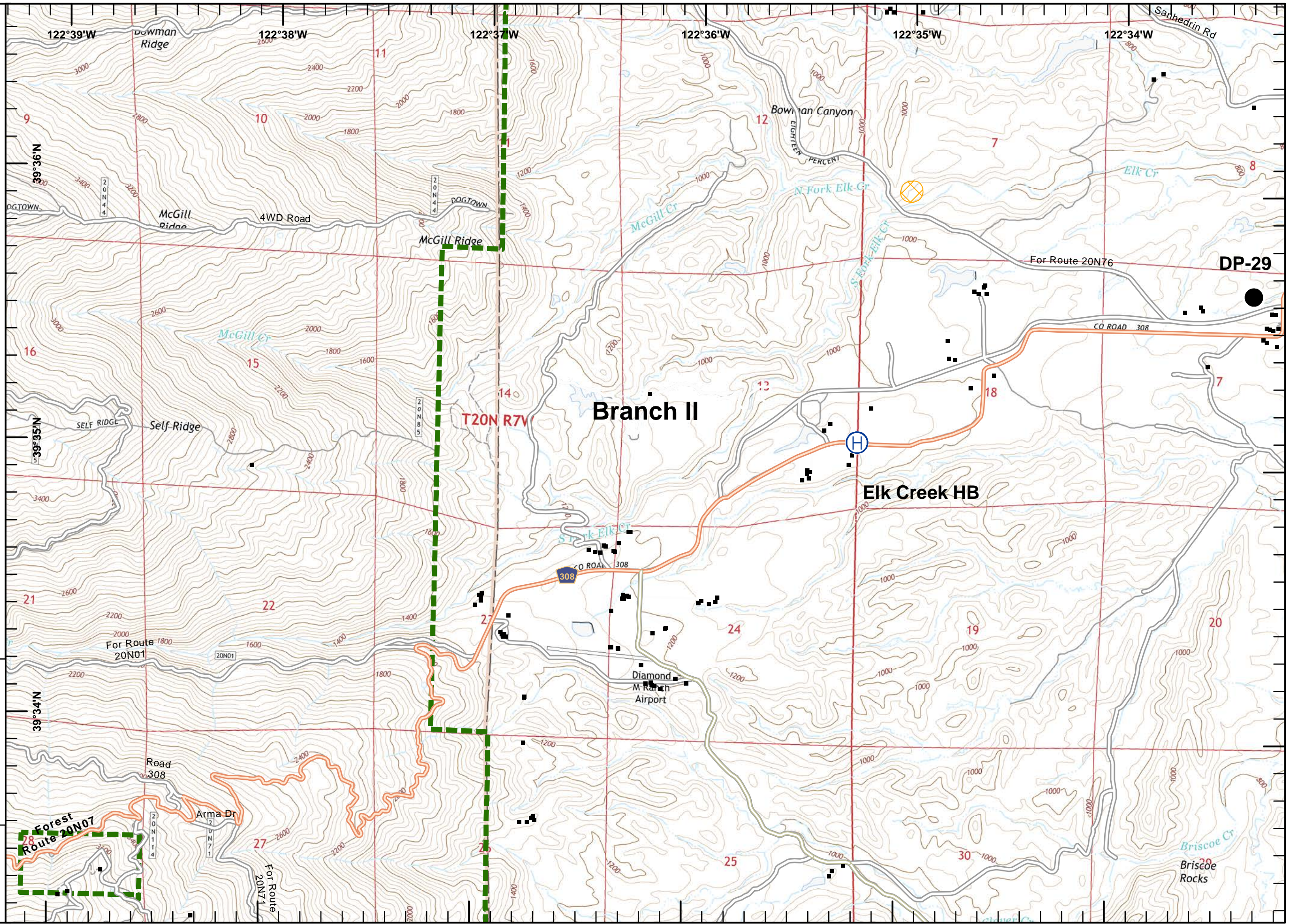
**IAP Ranch Fire**  
**East Zone**  
**Mendocino Complex**  
**CA-MEU 008674**  
 0700 - 0700  
 August 22, 2018  
 Page 2 of 31

- Drop Point
- Helibase
- Equipment Avoidance Areas
- Structure
- Structure
- Structures (Reported)
- Structures (USFS)

<b>West Zone</b>			<b>East Zone</b>		
1	2	3	4	5	6
7	8	9	10	11	12
13	14	15	16	17	18
19	20	21	22	23	24
25	26	27	28	29	30
31	32	33	34	35	36

**1:24,000**  
 IMT2 GIS  
 8/22/2018  
 00:14 hrs

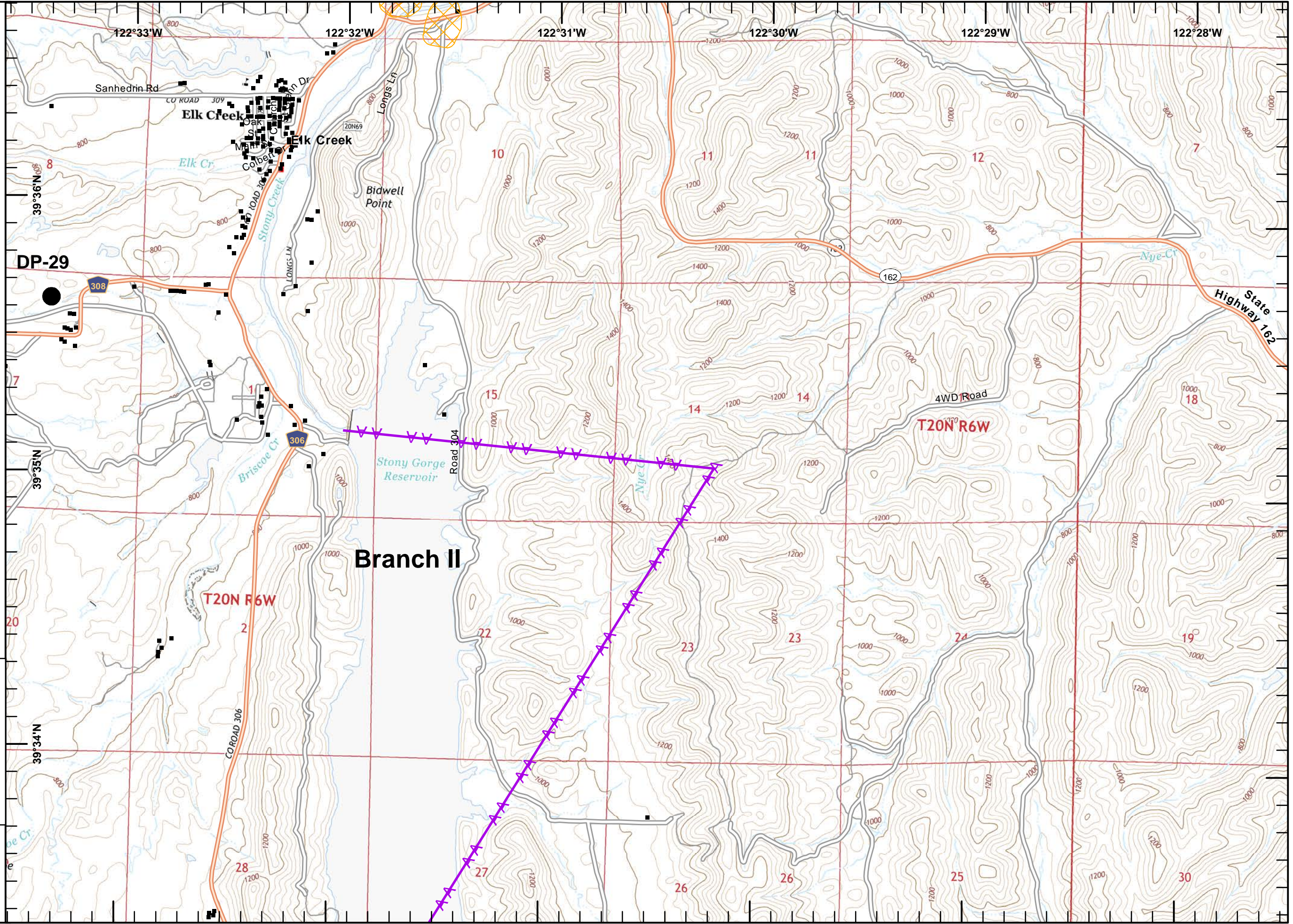
Miles  
 0 0.125 0.25 0.5







**IAP Ranch Fire**  
**East Zone**  
**Mendocino Complex**  
**CA-MEU 008674**  
 0700 - 0700  
 August 22, 2018  
 Page 3 of 31



- Drop Point
- Equipment Avoidance Areas
- Aerial Hazard
- Structure
- Structure
- Structures (USFS)

<b>West Zone</b>			<b>East Zone</b>		
1	2	3	4	5	6
7	8	9	10	11	12
13	14	15	16	17	18
19	20	21	22	23	24
25	26	27	28	29	30
31	32	33	34	35	36

**1:24,000**

IMT2 GIS  
8/22/2018  
00:15 hrs

Miles

0 0.125 0.25 0.5





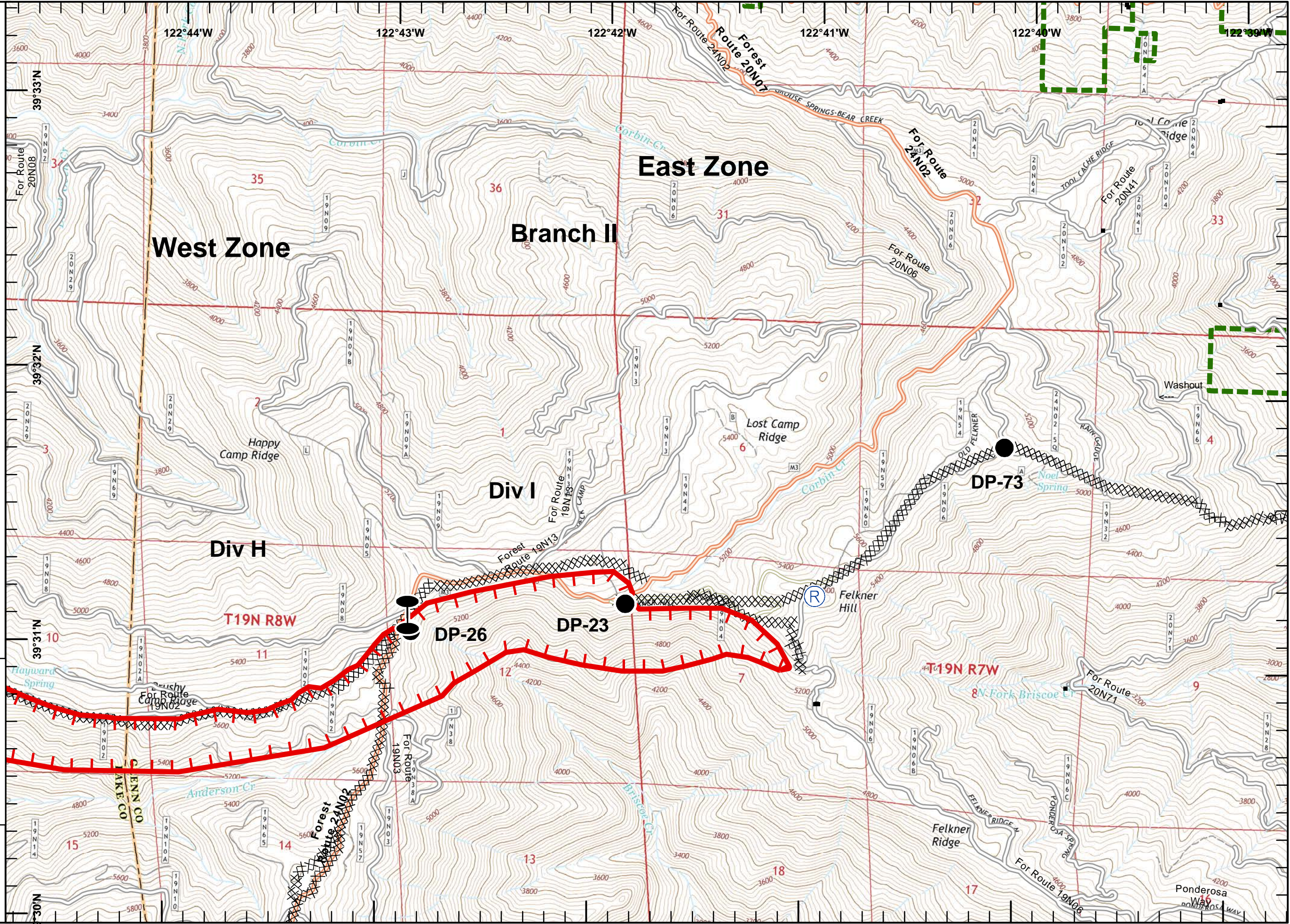
**IAP Ranch Fire**  
**East Zone**  
**Mendocino Complex**  
**CA-MEU 008674**  
 0700 - 0700  
 August 22, 2018  
 Page 4 of 31

- Zone Break
- Drop Point
- Repeater
- Uncontrolled Fire Edge
- Completed Dozer Line
- Structure
- Structure
- Structures (USFS)

West Zone			East Zone		
1	2	3	4	5	6
7	8	9	10	11	12
13	14	15	16	17	18
19	20	21	22	23	24
25	26	27	28	29	30
31	32	33	34	35	36

**1:24,000**  
 IMT2 GIS  
 8/22/2018  
 00:15 hrs

Miles  
 0 0.125 0.25 0.5

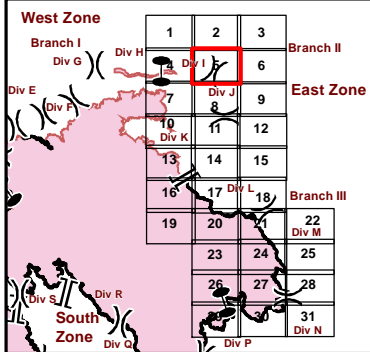






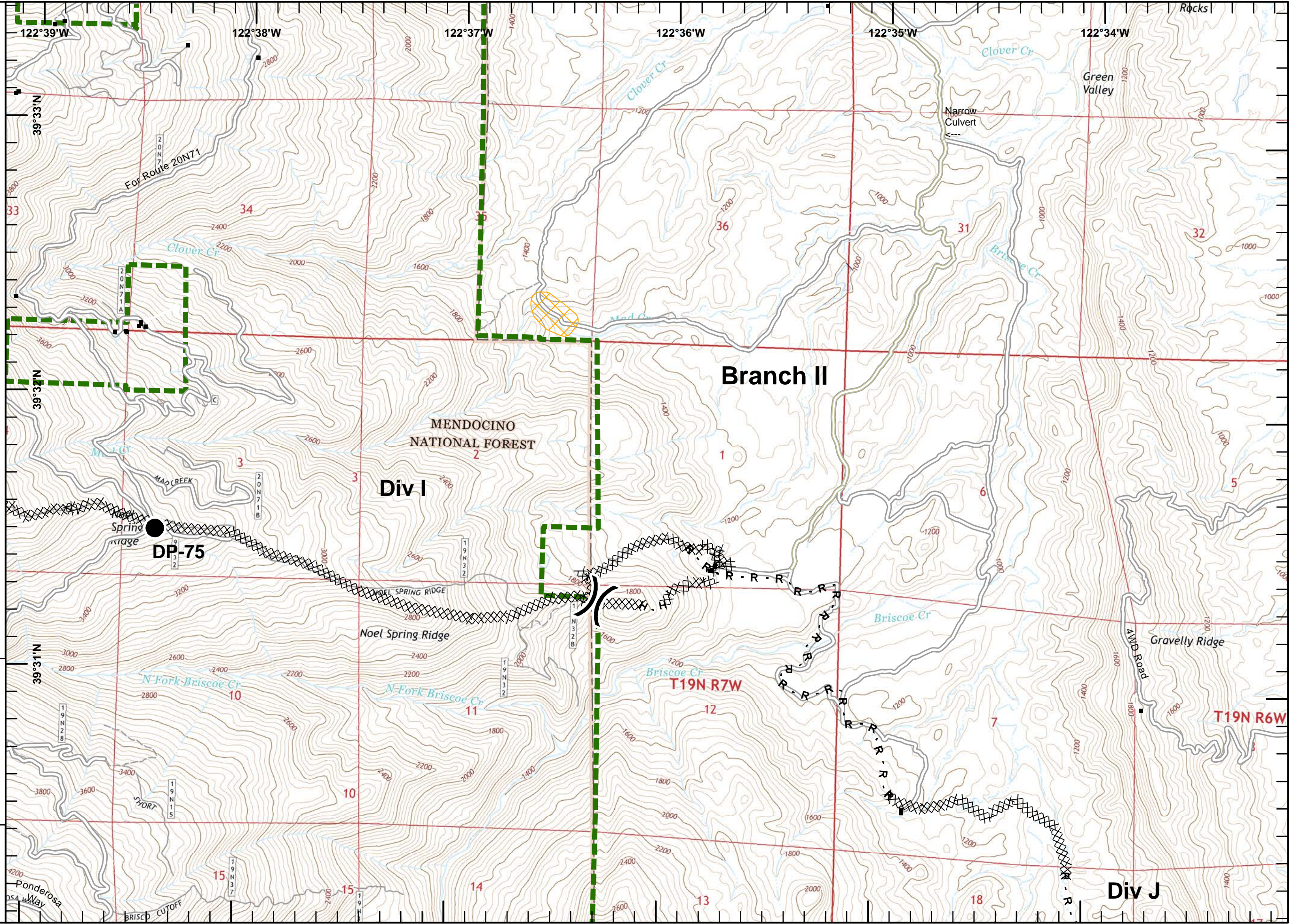
**IAP Ranch Fire**  
**East Zone**  
**Mendocino Complex**  
**CA-MEU 008674**  
 0700 - 0700  
 August 22, 2018  
 Page 5 of 31

- Division Break
- Drop Point
- Completed Dozer Line
- Completed Hand Line
- Road as Completed Line
- Equipment Avoidance Areas
- Structure
- Structure
- Structures (Reported)
- Structures (USFS)



**1:24,000**  
 IMT2 GIS  
 8/22/2018  
 00:15 hrs

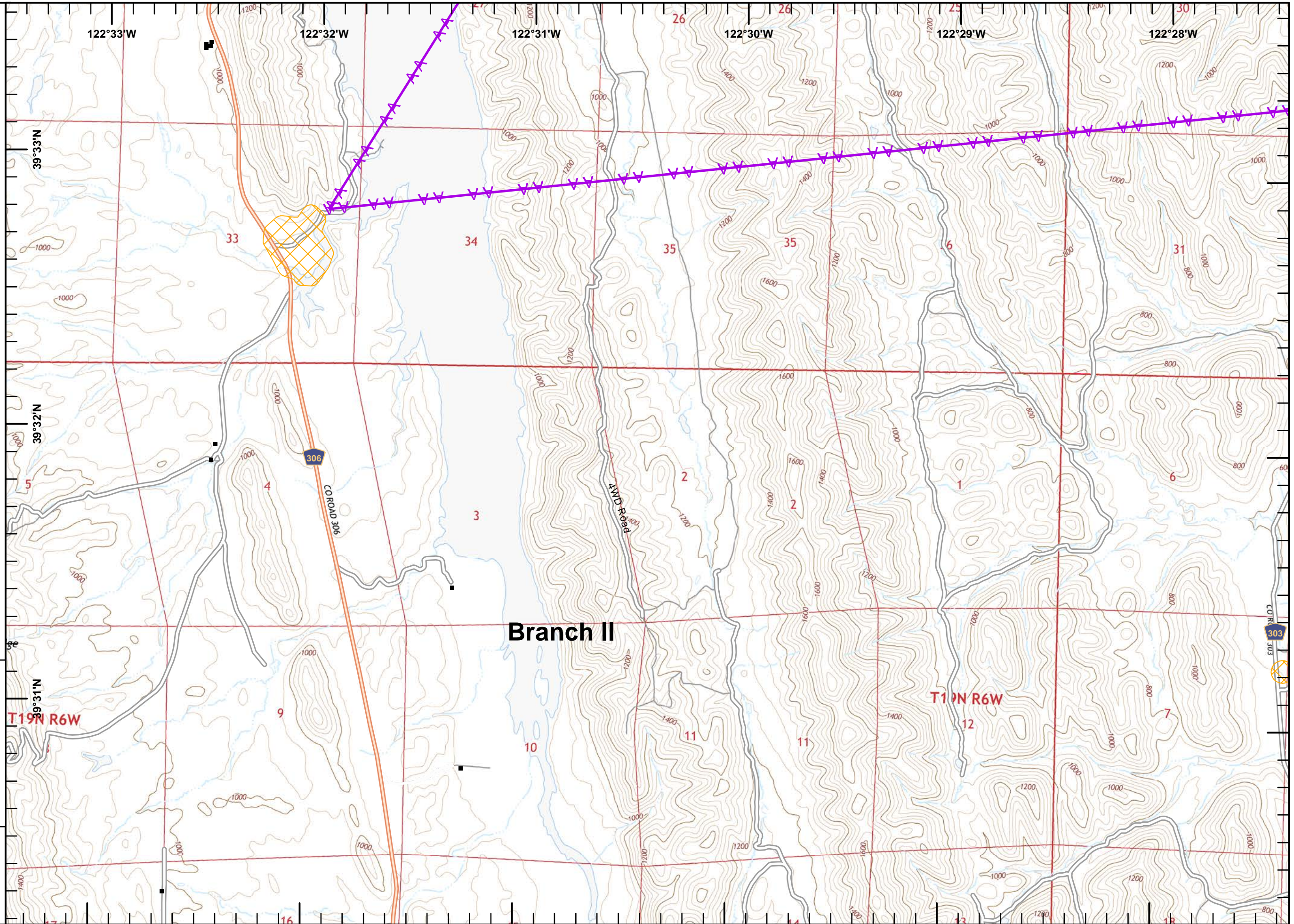
Miles  
 0 0.125 0.25 0.5







**IAP Ranch Fire**  
**East Zone**  
**Mendocino Complex**  
**CA-MEU 008674**  
 0700 - 0700  
 August 22, 2018  
 Page 6 of 31



- Equipment Avoidance Areas
- Aerial Hazard
- Structure
- Structures (USFS)

<b>West Zone</b>			<b>Branch II</b>			<b>East Zone</b>		
1	2	3	4	5	6	7	8	9
10	11	12	13	14	15	16	17	18
19	20	21	22	23	24	25	26	27
28	29	30	31	32	33	34	35	36

**1:24,000**  
 IMT2 GIS  
 8/22/2018  
 00:15 hrs

Miles  
 0 0.125 0.25 0.5





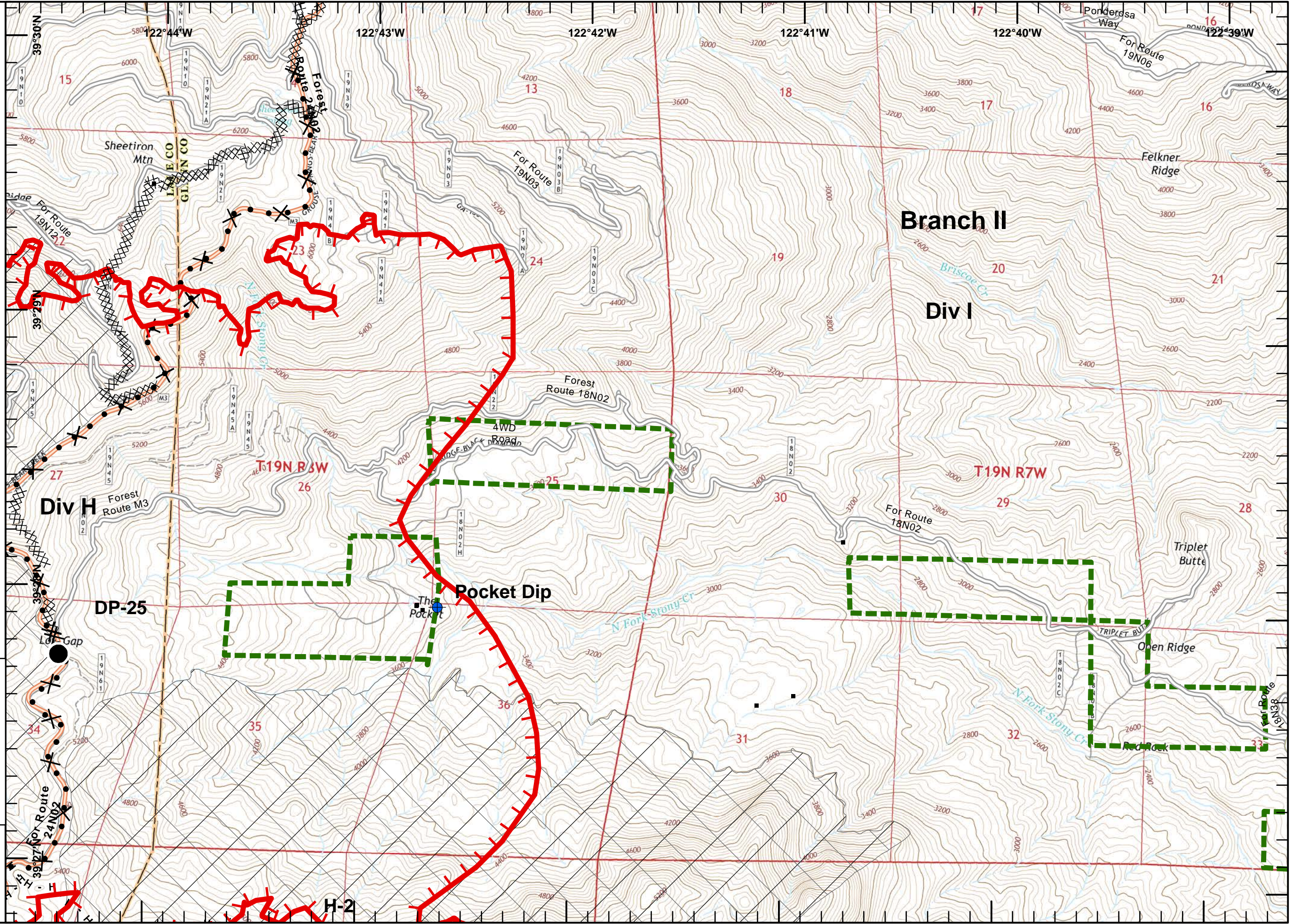
**IAP Ranch Fire**  
**East Zone**  
**Mendocino Complex**  
**CA-MEU 008674**  
 0700 - 0700  
 August 22, 2018  
 Page 7 of 31

- Dip Site
- Drop Point
- Uncontrolled Fire Edge
- Completed Dozer Line
- Completed Hand Line
- Proposed Dozer Line
- Structure
- Structure
- Structures (USFS)
- Wilderness Area

West Zone			East Zone		
1	2	3	4	5	6
7	8	9	10	11	12
13	14	15	16	17	18
19	20	21	22	23	24
25	26	27	28	29	30
31	32	33	34	35	36

**1:24,000**  
 Miles  
 0 0.125 0.25 0.5

IMT2 GIS  
 8/22/2018  
 00:15 hrs







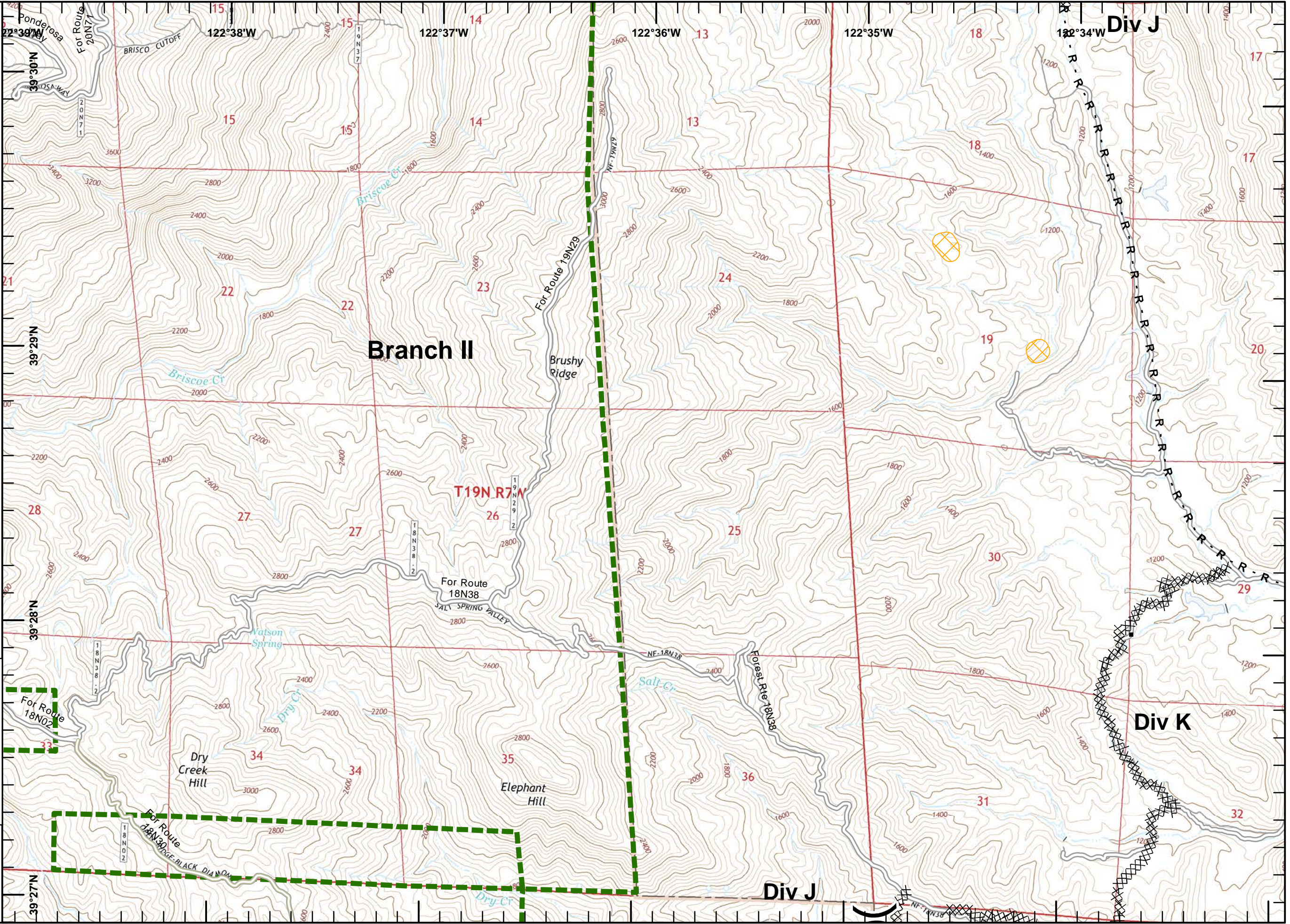
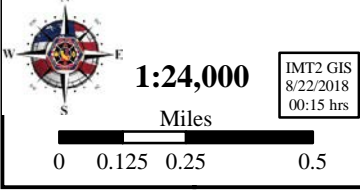
**IAP Ranch Fire**  
East Zone  
Mendocino Complex  
CA-MEU 008674  
0700 - 0700  
August 22, 2018  
Page 8 of 31

- Division Break
- Completed Dozer Line
- Road as Completed Line
- Equipment Avoidance Areas
- Structure
- Structures (USFS)

**West Zone**

1	2	3
Branch I	Div H	Branch II
Div G	Div I	6
7	8	9
Div E	Div J	East Zone
Div F	10	12
Div K	11	13
14	15	
16	17	18
Branch III		
19	20	22
Div L	Div M	
23	24	25
Div R	26	27
Div S	28	29
South Zone	30	31
Div Q	Div P	

**South Zone**







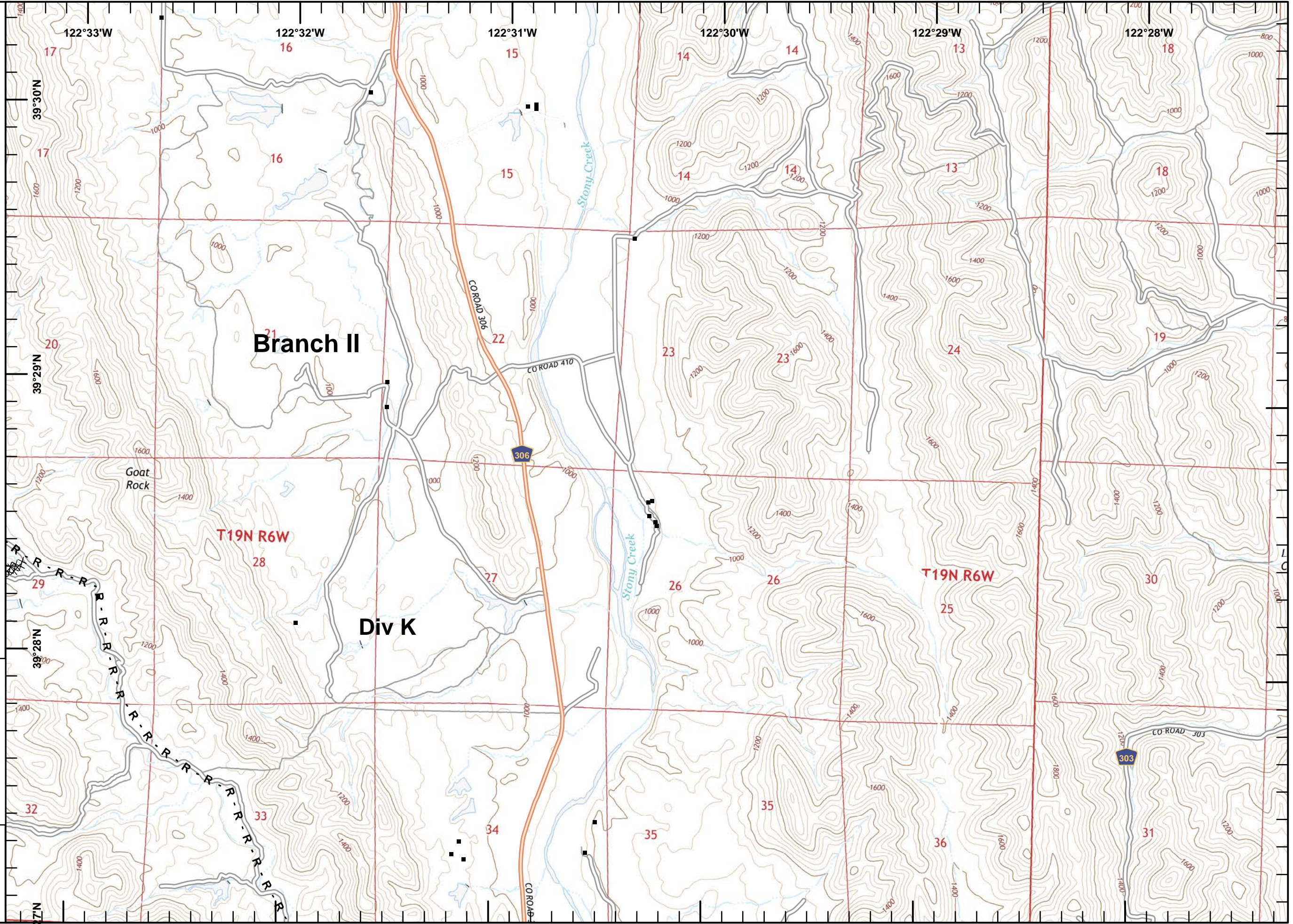
**IAP Ranch Fire**  
**East Zone**  
**Mendocino Complex**  
**CA-MEU 008674**  
 0700 - 0700  
 August 22, 2018  
 Page 9 of 31

- XXXXX Completed Dozer Line
- R - R Road as Completed Line
- Structure
- Structures (USFS)

<b>West Zone</b>			<b>East Zone</b>		
Branch I	1	2	3	Branch II	6
Div G	4	5	6	Div J	9
Div H	7	8	9	Div K	12
Div I	10	11	12		
Div J	13	14	15		
Div K	16	17	18	Branch III	22
Div L	19	20	21	Div M	25
Div M	22	23	24	Div N	28
Div N	25	26	27	Div O	31
Div O	28	29	30	Div P	34
Div P	31	32	33		
Div Q	34	35	36		
Div R	37	38	39		
Div S	40	41	42		
Div T	43	44	45		
Div U	46	47	48		
Div V	49	50	51		
Div W	52	53	54		
Div X	55	56	57		
Div Y	58	59	60		
Div Z	61	62	63		

**1:24,000**  
 IMT2 GIS  
 8/22/2018  
 00:15 hrs

Miles  
 0 0.125 0.25 0.5







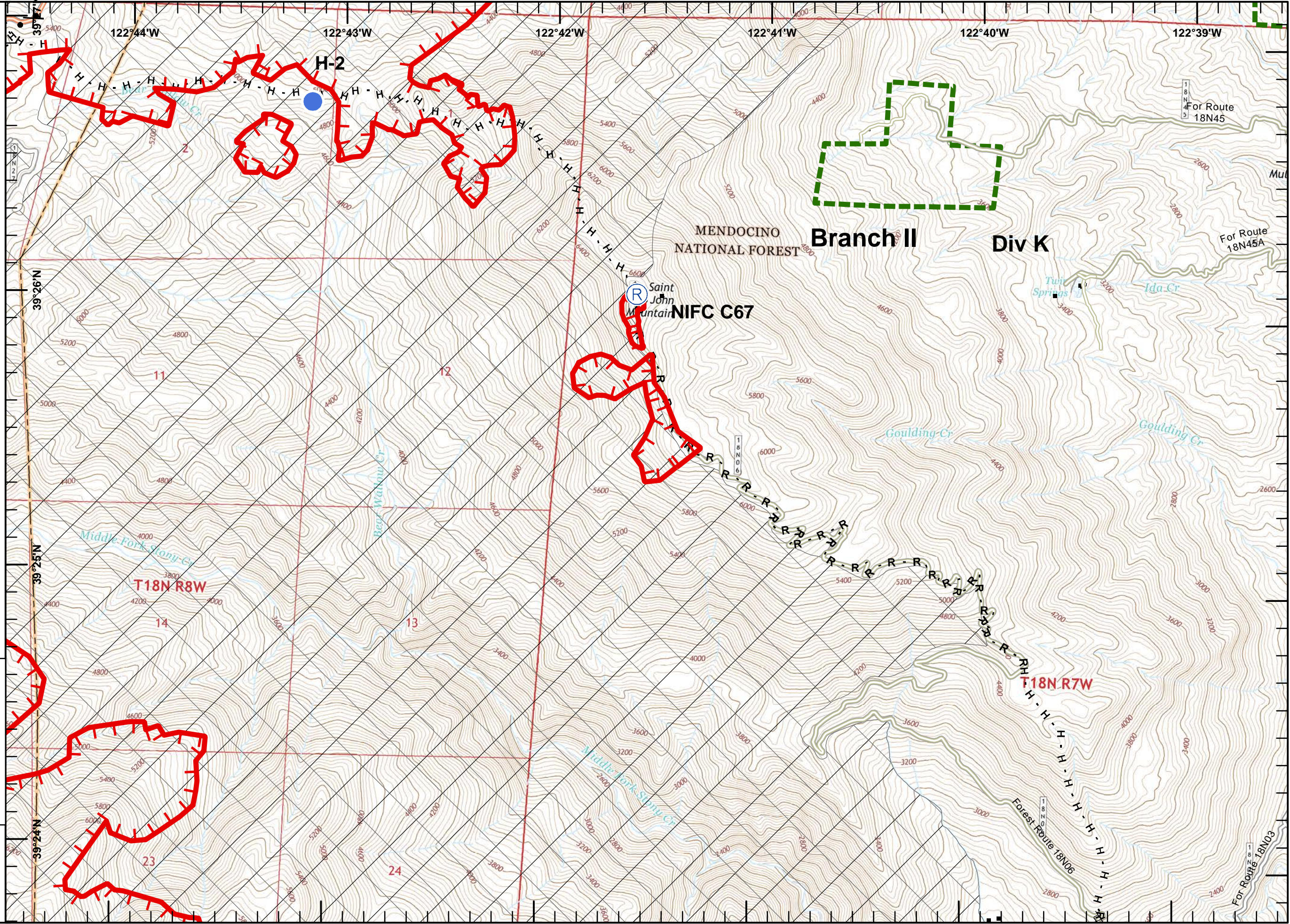
**IAP Ranch Fire**  
**East Zone**  
**Mendocino Complex**  
**CA-MEU 008674**  
 0700 - 0700  
 August 22, 2018  
 Page 10 of 31

- Helispot
- Repeater
- Uncontrolled Fire Edge
- Completed Dozer Line
- Completed Hand Line
- Road as Completed Line
- Proposed Dozer Line
- Structure
- Structures (Reported)
- Structures (USFS)
- Wilderness Area

<b>West Zone</b>			<b>East Zone</b>		
1	2	3	4	5	6
7	8	9	10	11	12
13	14	15	16	17	18
19	20	21	22	23	24
25	26	27	28	29	30
31	32	33	34	35	36

**1:24,000**  
 Miles  
 0 0.125 0.25 0.5

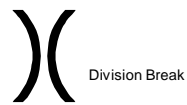
IMT2 GIS  
 8/22/2018  
 00:15 hrs







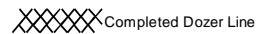
**IAP Ranch Fire**  
**East Zone**  
**Mendocino Complex**  
**CA-MEU 008674**  
 0700 - 0700  
 August 22, 2018  
 Page 11 of 31



Division Break



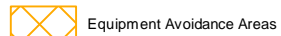
Mobile Weather Unit



Completed Dozer Line



Proposed Dozer Line



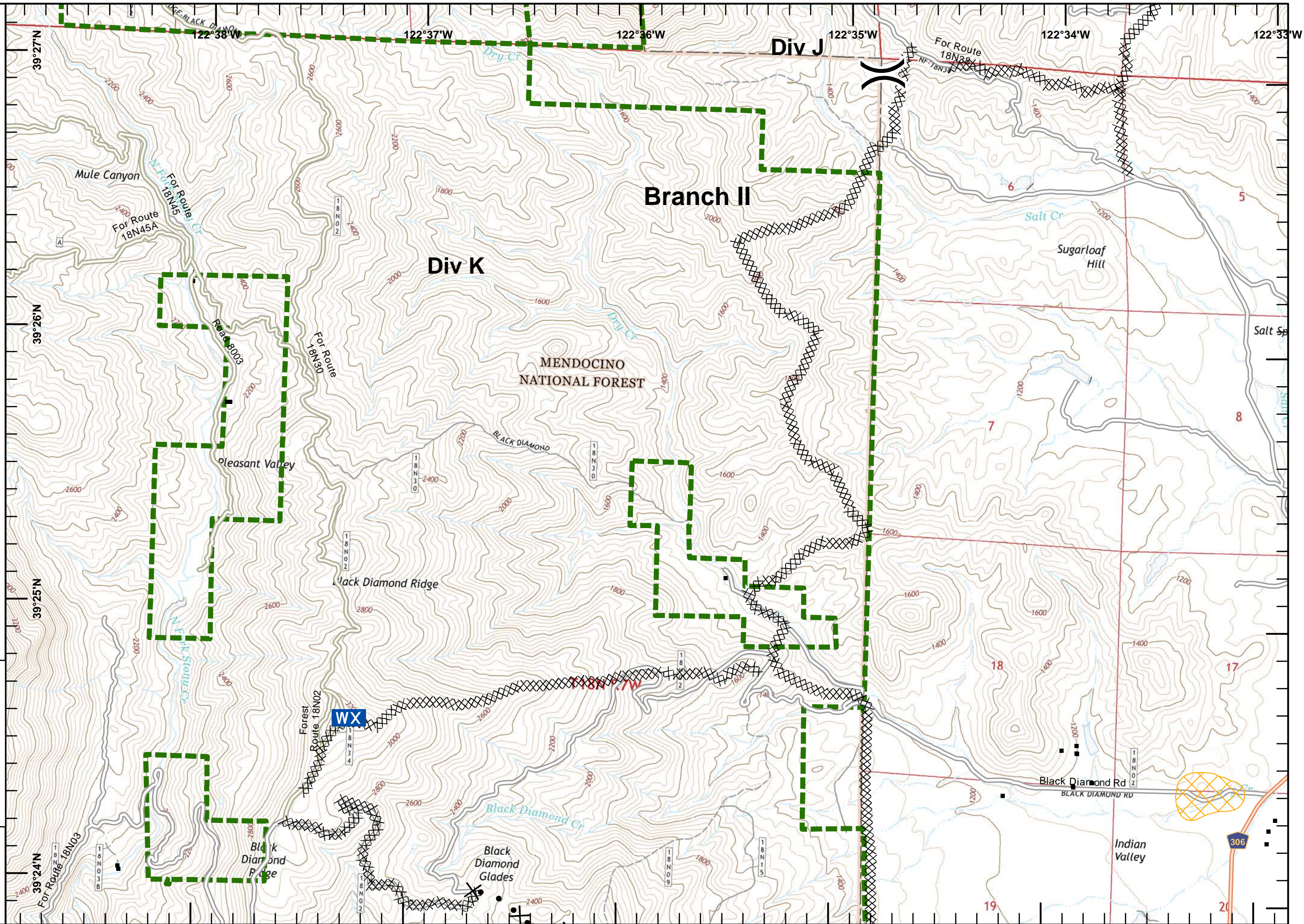
Equipment Avoidance Areas

- Structure
- Structure
- Structures (Reported)
- Structures (USFS)

<b>West Zone</b>			<b>East Zone</b>		
Branch I	1	2	3	Branch II	6
Div G	4	5	6	Div I	9
Div H	7	8	9	Div J	12
Div E	10	11	12	Div K	15
Div F	13	14	15	Div L	18
Div S	16	17	18	Branch III	22
Div R	19	20	21	Div M	25
Div Q	23	24	25	Div N	28
South Zone	26	27	28	Div O	31
Div T	29	30	31	Div P	

**1:24,000**  
 IMT2 GIS  
 8/22/2018  
 00:16 hrs

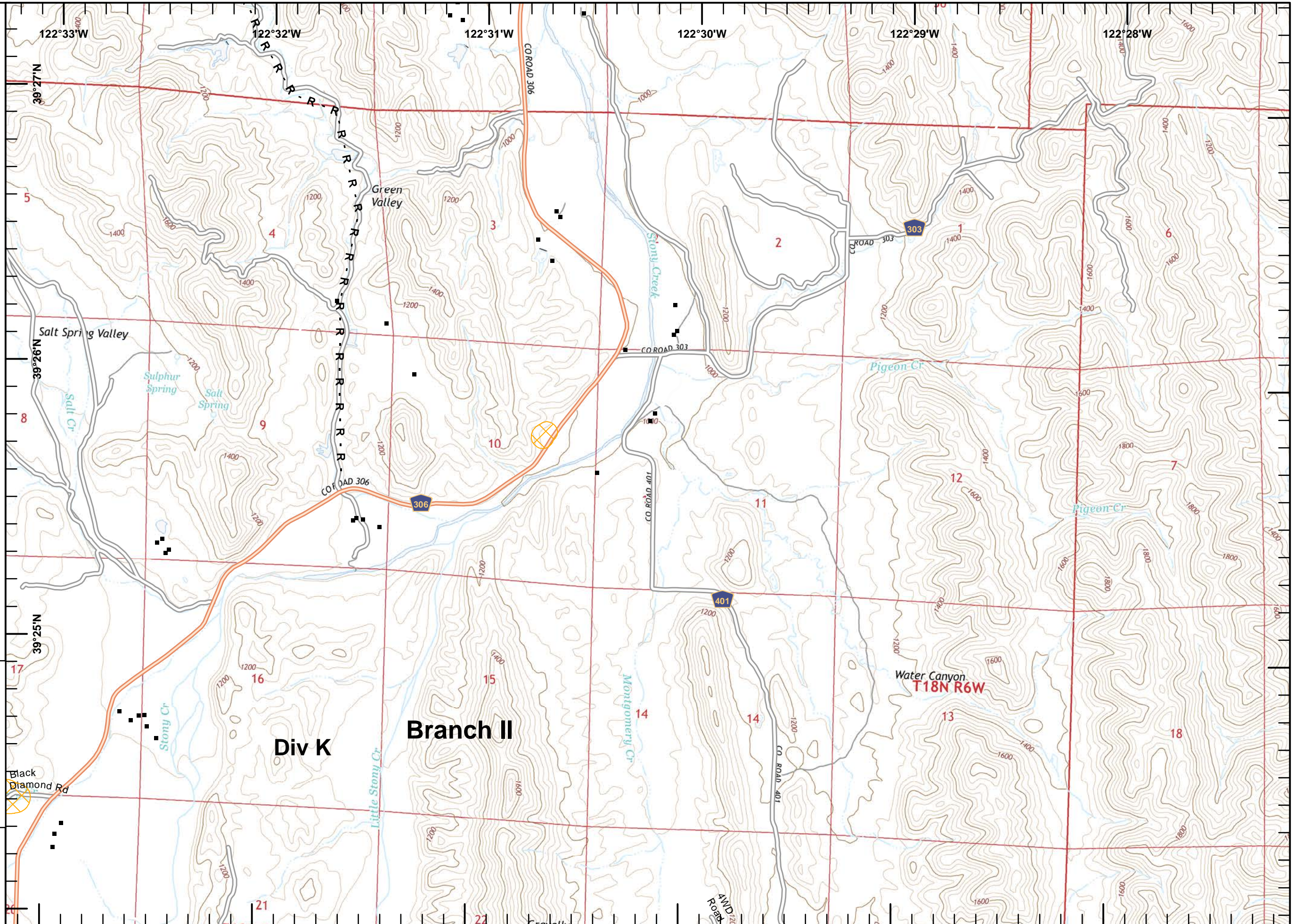
Miles  
 0 0.125 0.25 0.5







**IAP Ranch Fire**  
**East Zone**  
**Mendocino Complex**  
**CA-MEU 008674**  
 0700 - 0700  
 August 22, 2018  
 Page 12 of 31



- R - R Road as Completed Line
- Equipment Avoidance Areas
- Structure
- Structures (USFS)

<b>West Zone</b>			<b>East Zone</b>		
1	2	3	4	5	6
7	8	9	10	11	12
13	14	15	16	17	18
19	20	21	22	23	24
25	26	27	28	29	30
31	32	33	34	35	36

**1:24,000**  
 IMT2 GIS  
 8/22/2018  
 00:16 hrs

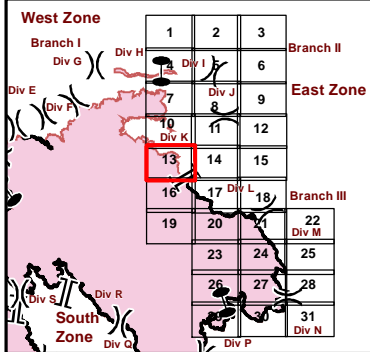
Miles  
 0 0.125 0.25 0.5





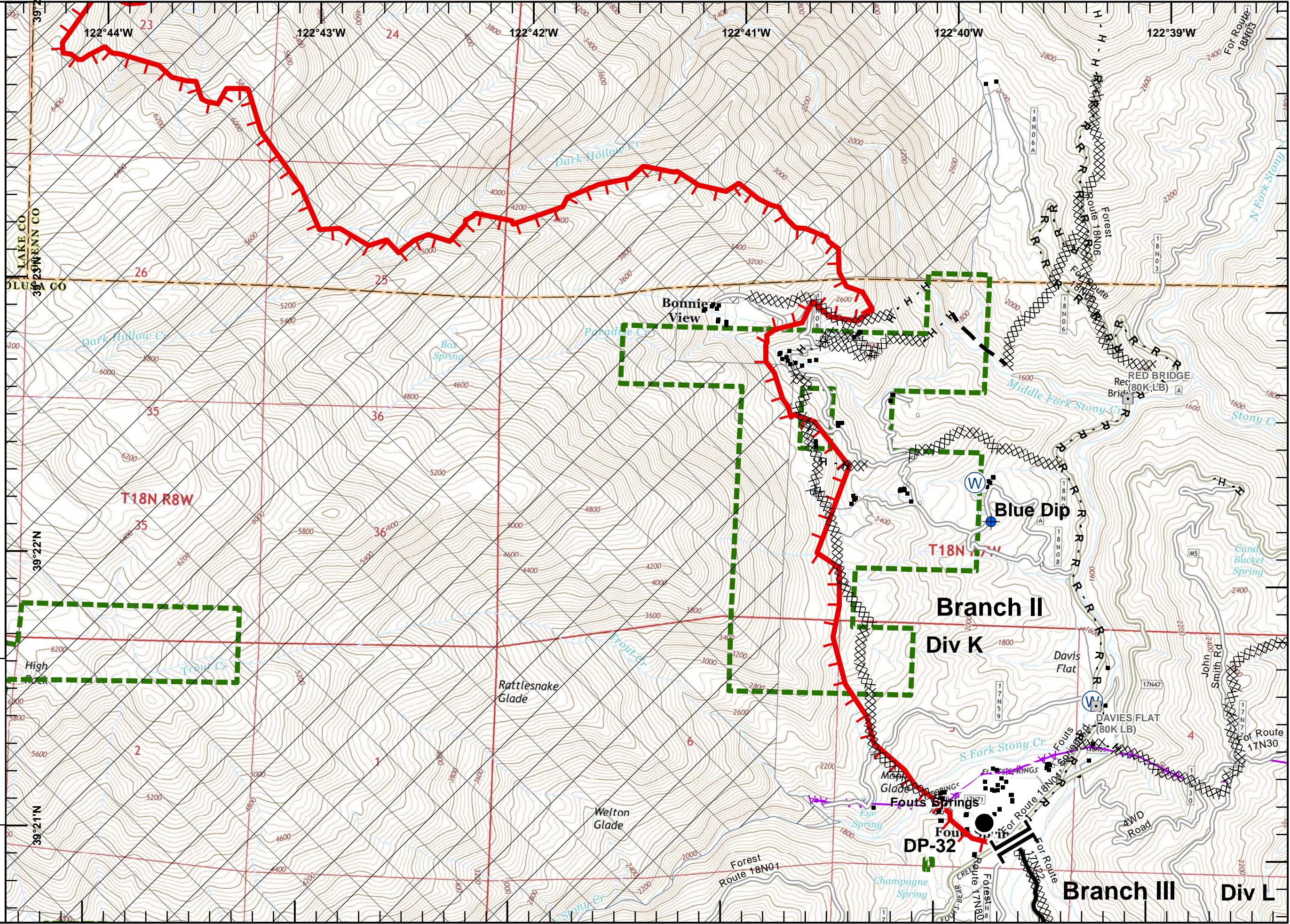
**IAP Ranch Fire**  
**East Zone**  
**Mendocino Complex**  
**CA-MEU 008674**  
 0700 - 0700  
 August 22, 2018  
 Page 13 of 31

- Branch Break
- Dip Site
- Drop Point
- Water Source
- Uncontrolled Fire Edge
- Completed Line
- Completed Dozer Line
- Completed Hand Line
- Road as Completed Line
- Planned Fire Line
- Structure
- Structure
- Structures (Reported)
- Structures (USFS)
- Transmission Line
- Wilderness Area
- Bridge



**1:24,000**  
 IMT2 GIS  
 8/22/2018  
 00:16 hrs

Miles  
 0 0.125 0.25 0.5



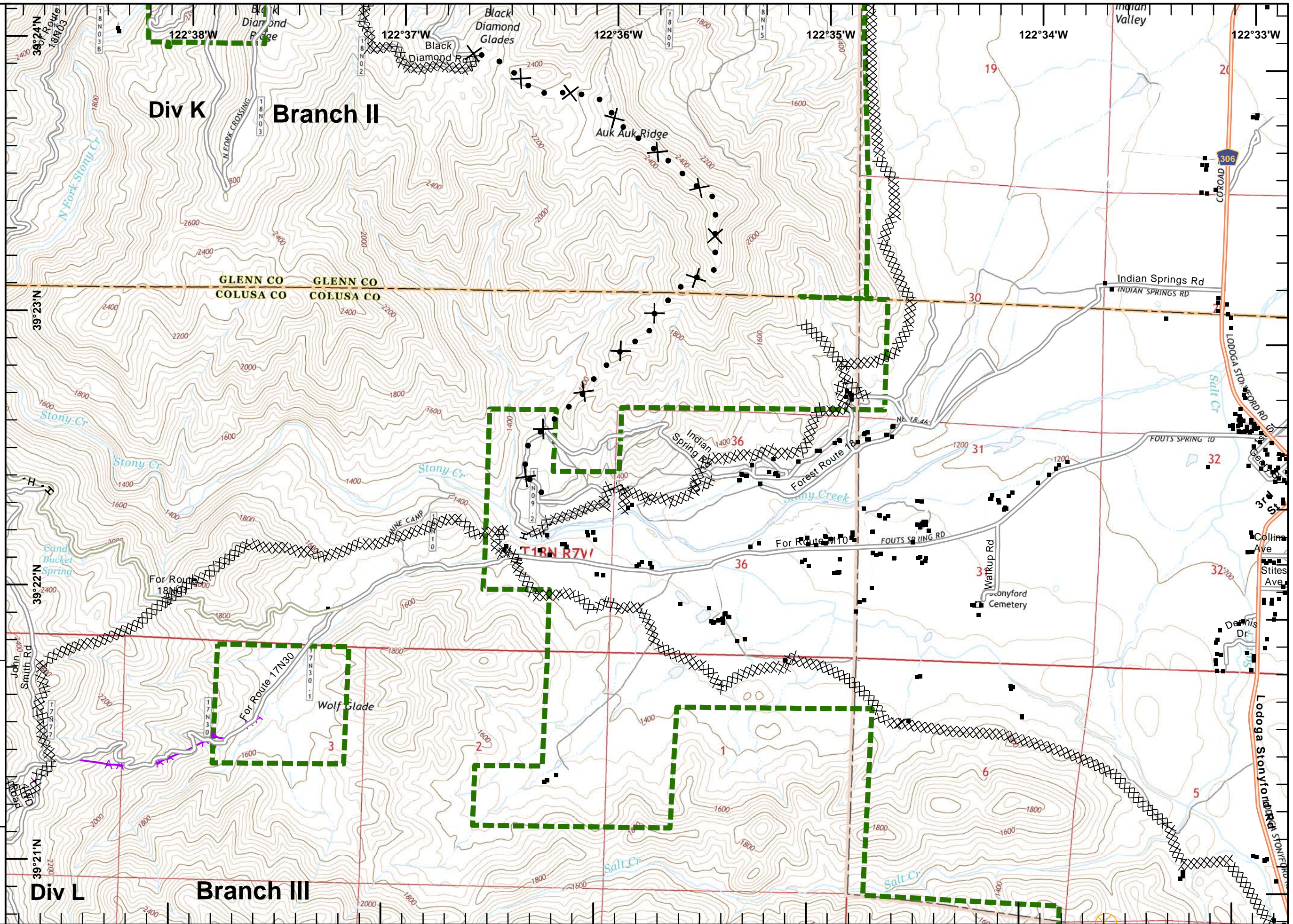
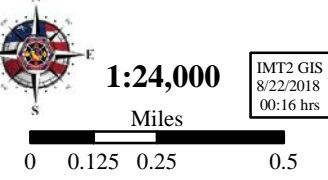




**IAP Ranch Fire**  
 East Zone  
 Mendocino Complex  
 CA-MEU 008674  
 0700 - 0700  
 August 22, 2018  
 Page 14 of 31

- XXXXX Completed Dozer Line
- H - H Completed Hand Line
- X • Proposed Dozer Line
- Equipment Avoidance Areas
- Structure
- Structure
- Structures (USFS)
- Transmission Line

West Zone			Branch II		
1	2	3	4	5	6
7	8	9	10	11	12
13	14	15	16	17	18
19	20	21	22	23	24
25	26	27	28	29	30
31	32	33	34	35	36
South Zone			Branch III		







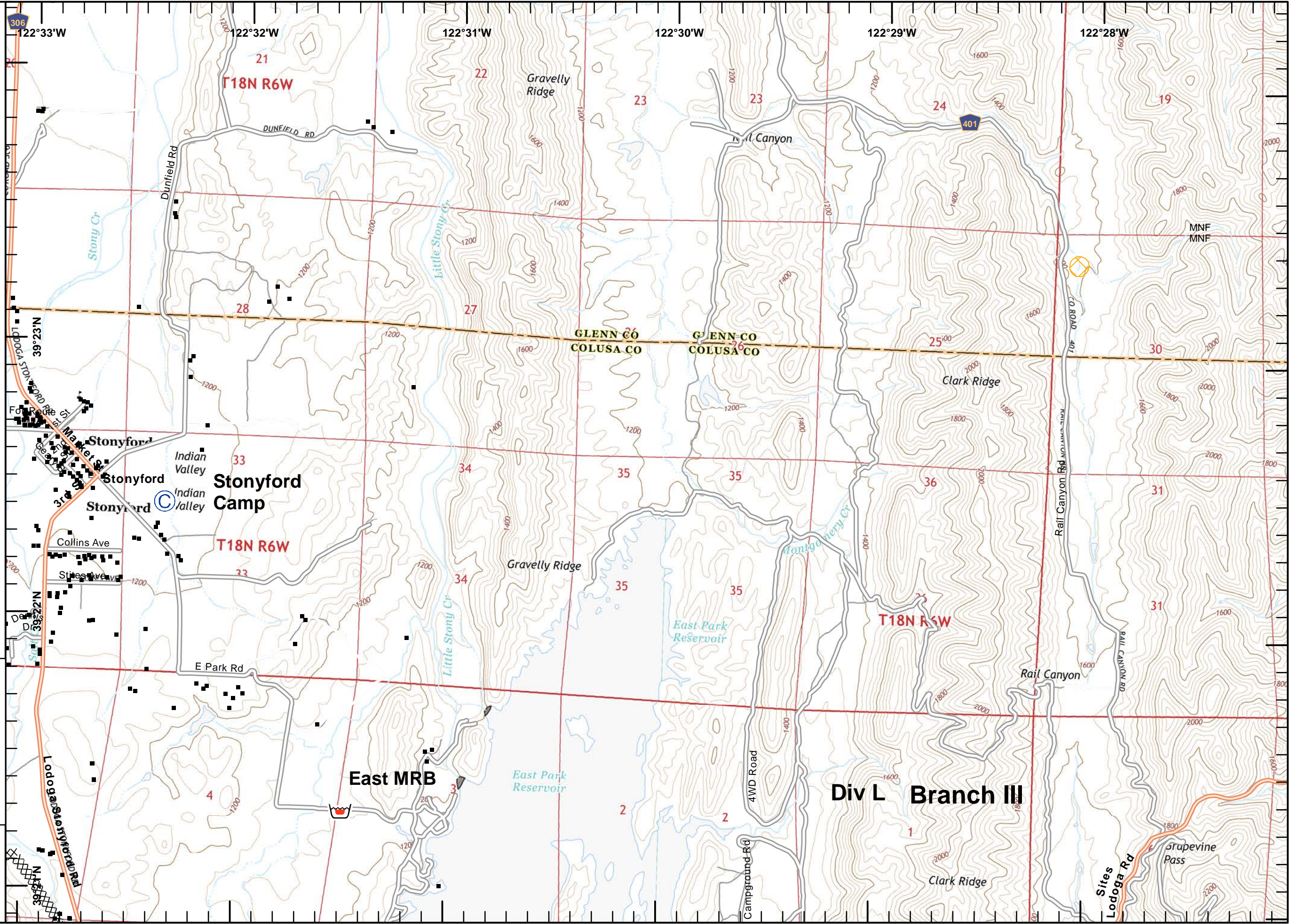
**IAP Ranch Fire**  
**East Zone**  
**Mendocino Complex**  
**CA-MEU 008674**  
 0700 - 0700  
 August 22, 2018  
 Page 15 of 31

- Camp
- Retardant/Mud Pit
- Completed Dozer Line
- Equipment Avoidance Areas
- Structure
- Structure
- Structures (USFS)

<b>West Zone</b>			<b>East Zone</b>		
1	2	3	4	5	6
7	8	9	10	11	12
13	14	15	16	17	18
19	20	21	22	23	24
25	26	27	28	29	30
31	32	33	34	35	36

**1:24,000**  
 IMT2 GIS  
 8/22/2018  
 00:16 hrs

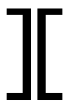









Miles  
 0 0.125 0.25 0.5







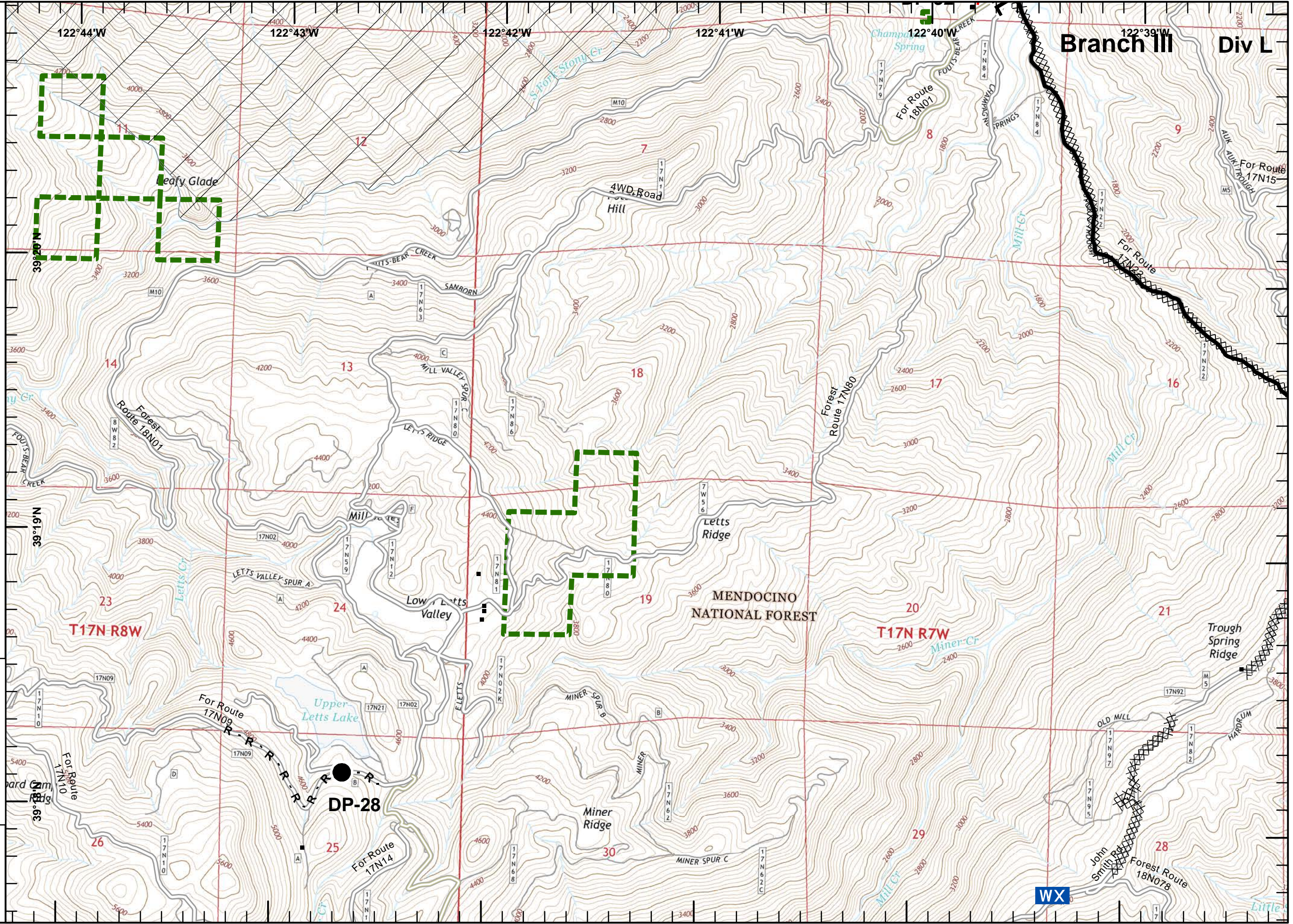
**IAP Ranch Fire**  
**East Zone**  
**Mendocino Complex**  
**CA-MEU 008674**  
 0700 - 0700  
 August 22, 2018  
 Page 16 of 31

-  Branch Break
-  Drop Point
-  Mobile Weather Unit
-  Completed Line
-  Completed Dozer Line
-  Road as Completed Line
-  Structure
-  Structure
-  Structures (USFS)
-  Wilderness Area

<b>West Zone</b>			<b>East Zone</b>		
Branch I	Branch II	Branch III	Branch I	Branch II	Branch III
Div G	Div H	Div I	Div J	Div K	Div L
1	2	3	4	5	6
7	8	9	10	11	12
13	14	15	16	17	18
19	20	21	22	23	24
25	26	27	28	29	30
31	32	33	34	35	36
37	38	39	40	41	42
43	44	45	46	47	48
49	50	51	52	53	54
55	56	57	58	59	60
61	62	63	64	65	66
67	68	69	70	71	72
73	74	75	76	77	78
79	80	81	82	83	84
85	86	87	88	89	90
91	92	93	94	95	96
97	98	99	100	101	102

**1:24,000**  
 IMT2 GIS  
 8/22/2018  
 00:16 hrs

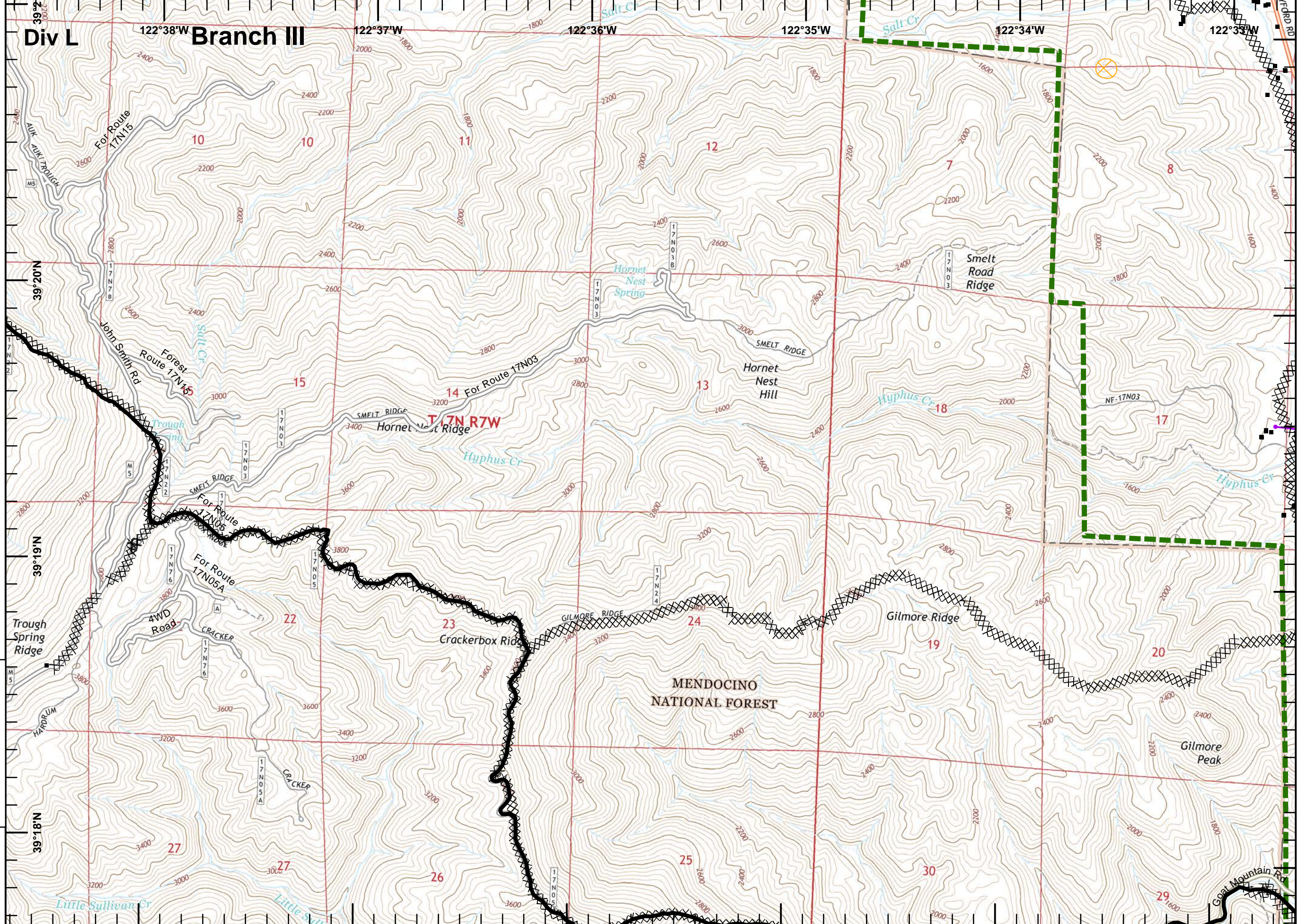
Miles  
 0 0.125 0.25 0.5



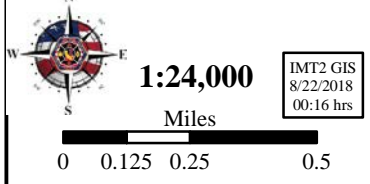
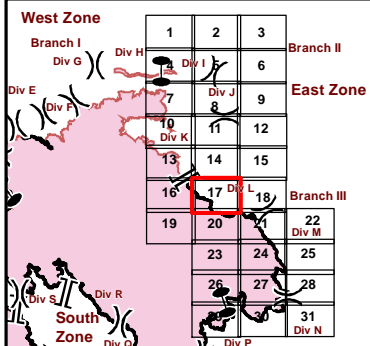




**IAP Ranch Fire**  
**East Zone**  
**Mendocino Complex**  
**CA-MEU 008674**  
 0700 - 0700  
 August 22, 2018  
 Page 17 of 31



- Completed Line
- XXXXX Completed Dozer Line
- ⊗ Equipment Avoidance Areas
- Structure
- Structure
- Structures (USFS)
- AA Transmission Line







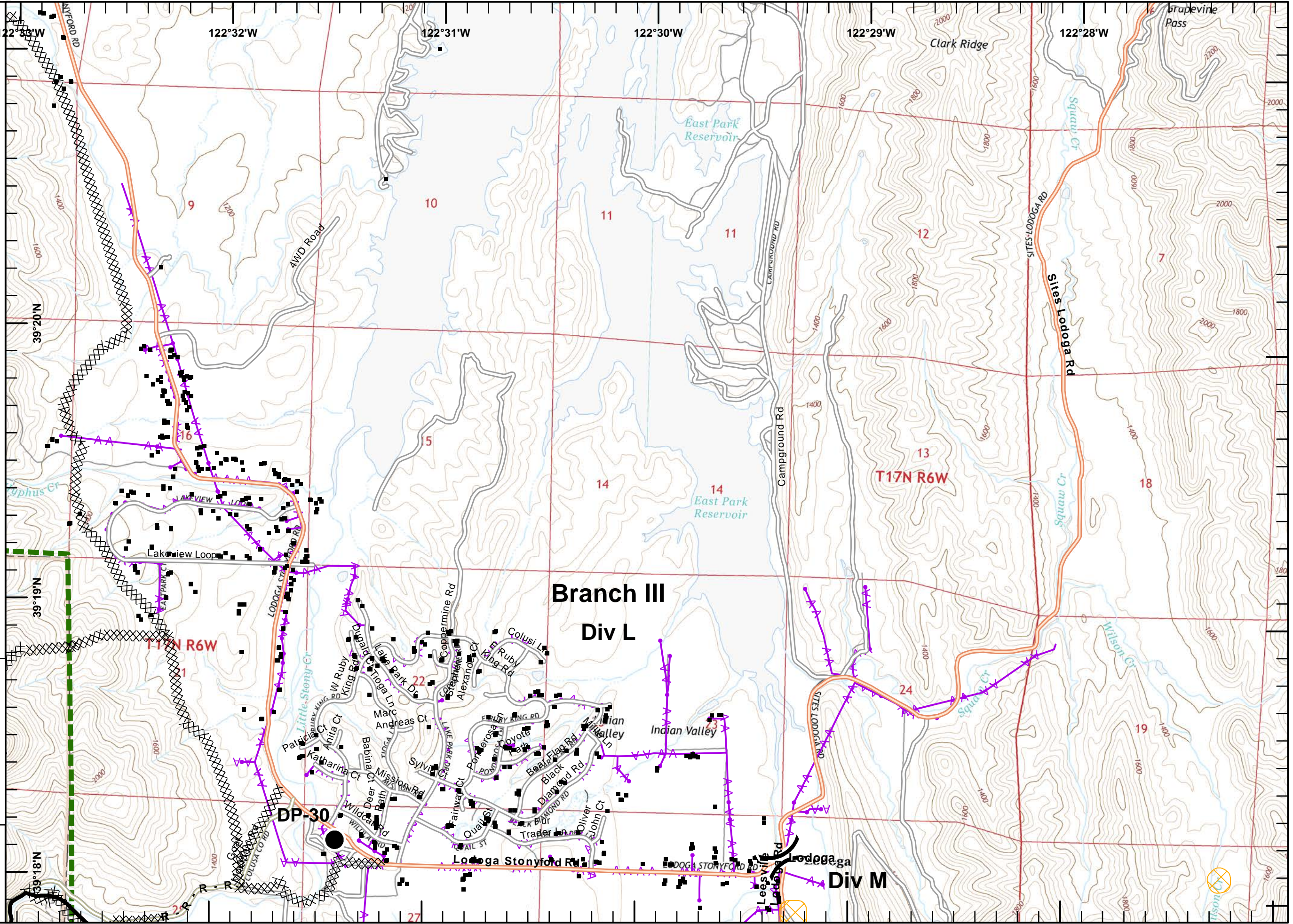
**IAP Ranch Fire**  
**East Zone**  
**Mendocino Complex**  
**CA-MEU 008674**  
 0700 - 0700  
 August 22, 2018  
 Page 18 of 31

- Division Break
- Drop Point
- Completed Line
- Completed Dozer Line
- R - R** Road as Completed Line
- Equipment Avoidance Areas
- Structure
- Structure
- Structures (USFS)
- Transmission Line

<b>West Zone</b>			<b>Branch II</b>		
1	2	3	4	5	6
7	8	9	10	11	12
13	14	15	16	17	18
19	20	21	22	23	24
25	26	27	28	29	30
31	32	33	34	35	36
<b>South Zone</b>			<b>Branch III</b>		
37	38	39	40	41	42
43	44	45	46	47	48
49	50	51	52	53	54
55	56	57	58	59	60

**1:24,000**  
 IMT2 GIS  
 8/22/2018  
 00:16 hrs

Miles  
 0 0.125 0.25 0.5



**Branch III**  
**Div L**

**Div M**

**DP-30**

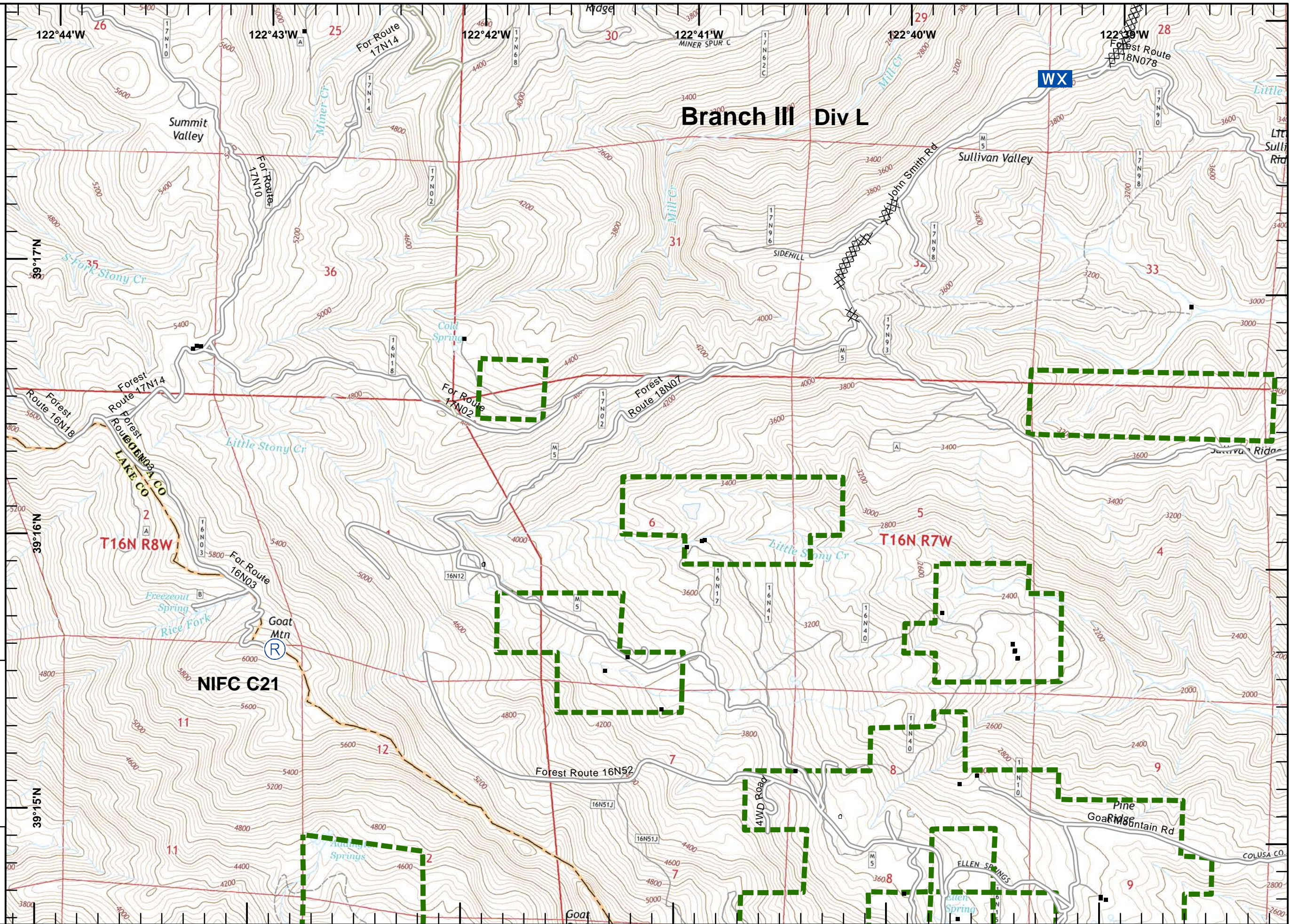
**T17N R6W**

**T17N R6W**





**IAP Ranch Fire**  
**East Zone**  
**Mendocino Complex**  
**CA-MEU 008674**  
 0700 - 0700  
 August 22, 2018  
 Page 19 of 31

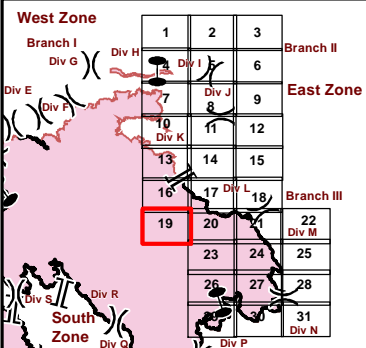


**WX** Mobile Weather Unit

**R** Repeater

XXXXX Completed Dozer Line

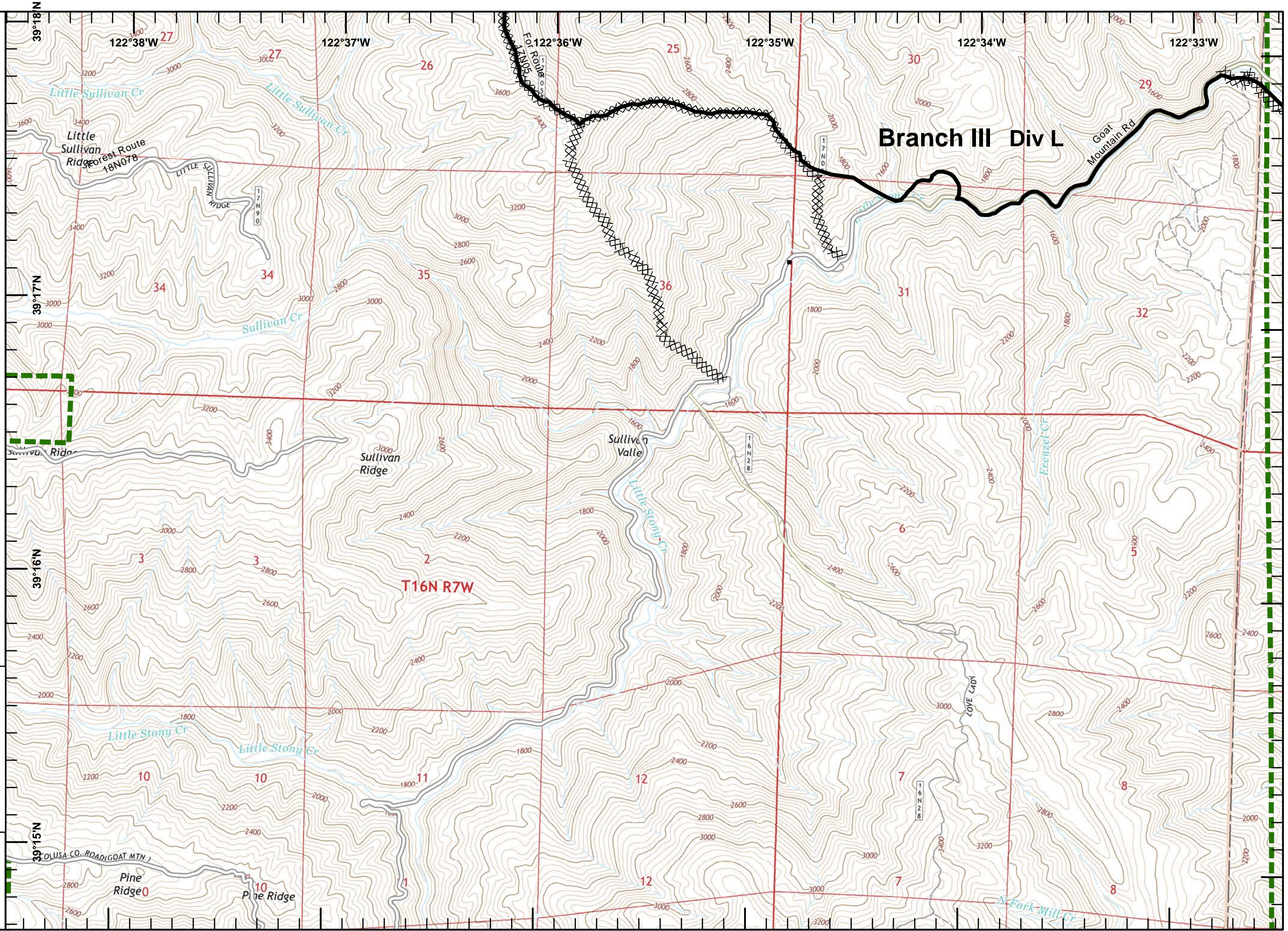
- Structure
- Structure
- Structures (Reported)
- Structures (USFS)







**IAP Ranch Fire**  
**East Zone**  
**Mendocino Complex**  
**CA-MEU 008674**  
 0700 - 0700  
 August 22, 2018  
 Page 20 of 31



- Completed Line
- Completed Dozer Line
- Structure

<b>West Zone</b>			<b>East Zone</b>		
Branch I	1	2	3	Branch II	4
Div G	5	6	7	Div I	8
Div H	9	10	11	Div J	12
Div E	13	14	15	Div K	16
Div F	17	18	19	Div L	20
	21	22	23	Div M	24
	25	26	27	Div N	28
	29	30	31	Div O	32
	33	34	35	Div P	36
	37	38	39		
	40	41	42		

**1:24,000**  
 IMT2 GIS  
 8/22/2018  
 00:17 hrs

Miles  
 0 0.125 0.25 0.5





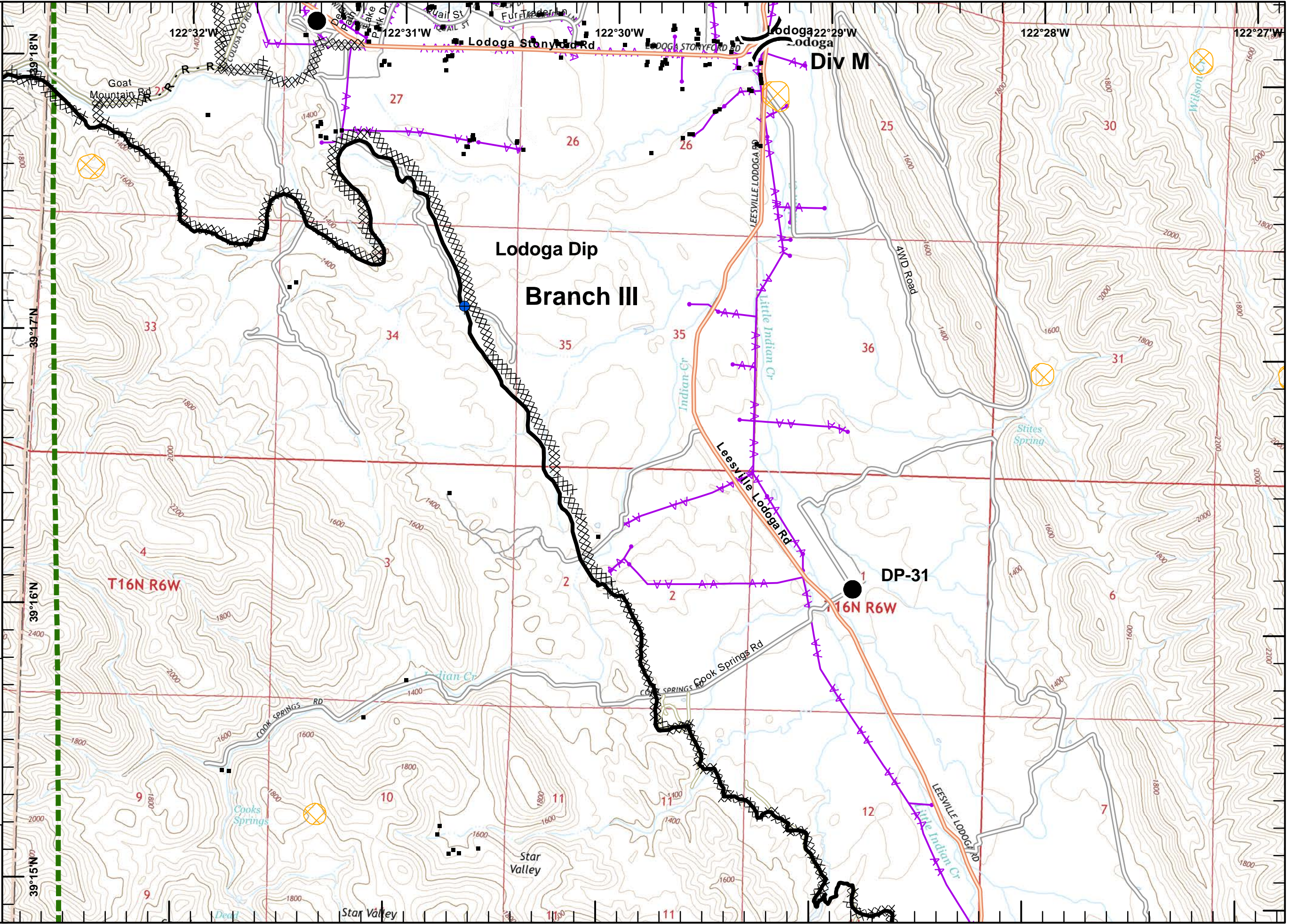
**IAP Ranch Fire**  
**East Zone**  
**Mendocino Complex**  
**CA-MEU 008674**  
 0700 - 0700  
 August 22, 2018  
 Page 21 of 31

- Division Break
- Dip Site
- Drop Point
- Completed Line
- Completed Dozer Line
- R - R Road as Completed Line
- Equipment Avoidance Areas
- Structure
- Structure
- Structures (USFS)
- Transmission Line

<b>West Zone</b>			<b>East Zone</b>		
1	2	3	4	5	6
7	8	9	10	11	12
13	14	15	16	17	18
19	20	21	22	23	24
25	26	27	28	29	30
31	32	33	34	35	36

**1:24,000**  
 Miles  
 0 0.125 0.25 0.5

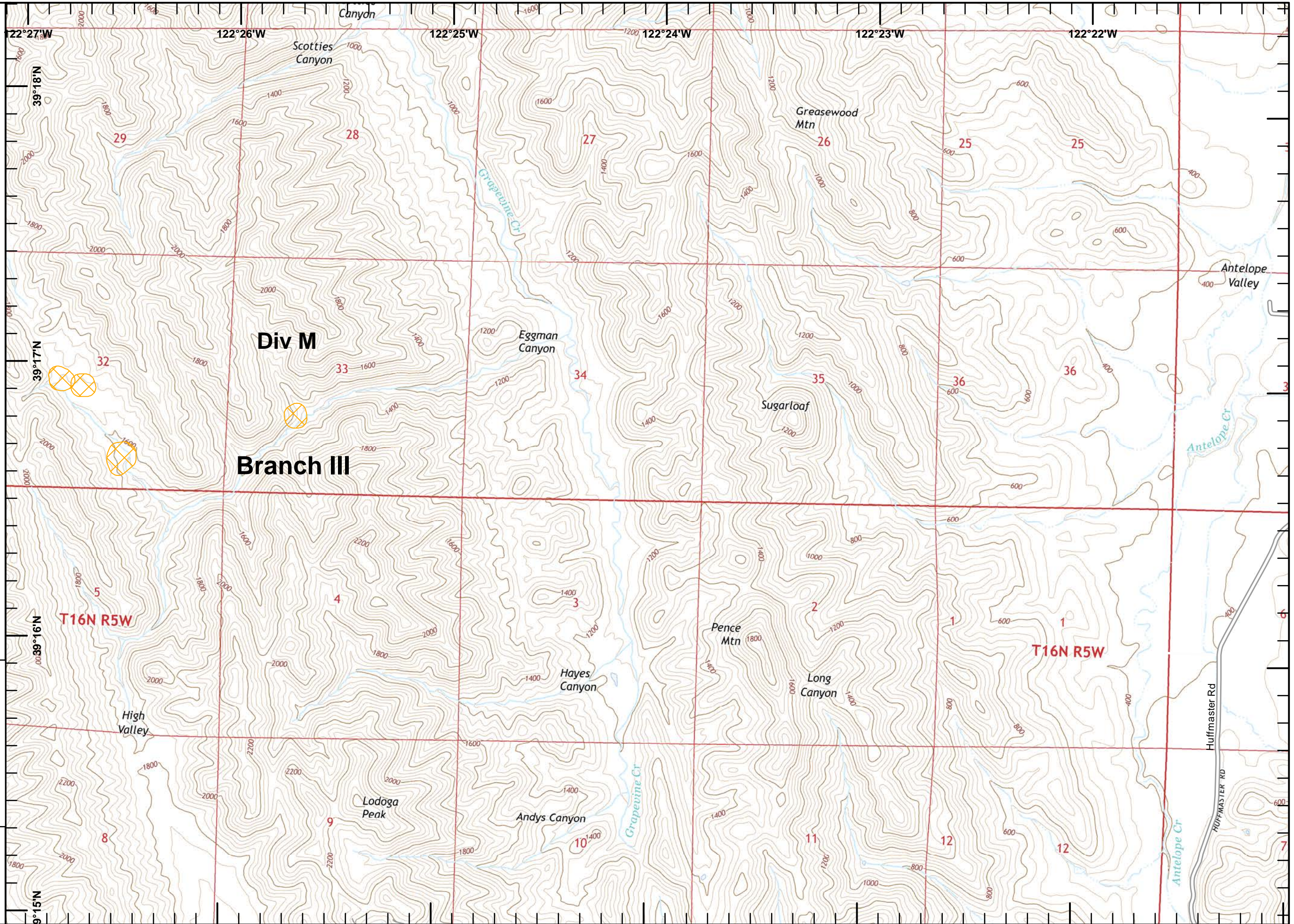
IMT2 GIS  
 8/22/2018  
 00:17 hrs







**IAP Ranch Fire**  
**East Zone**  
**Mendocino Complex**  
**CA-MEU 008674**  
 0700 - 0700  
 August 22, 2018  
 Page 22 of 31



Equipment Avoidance Areas

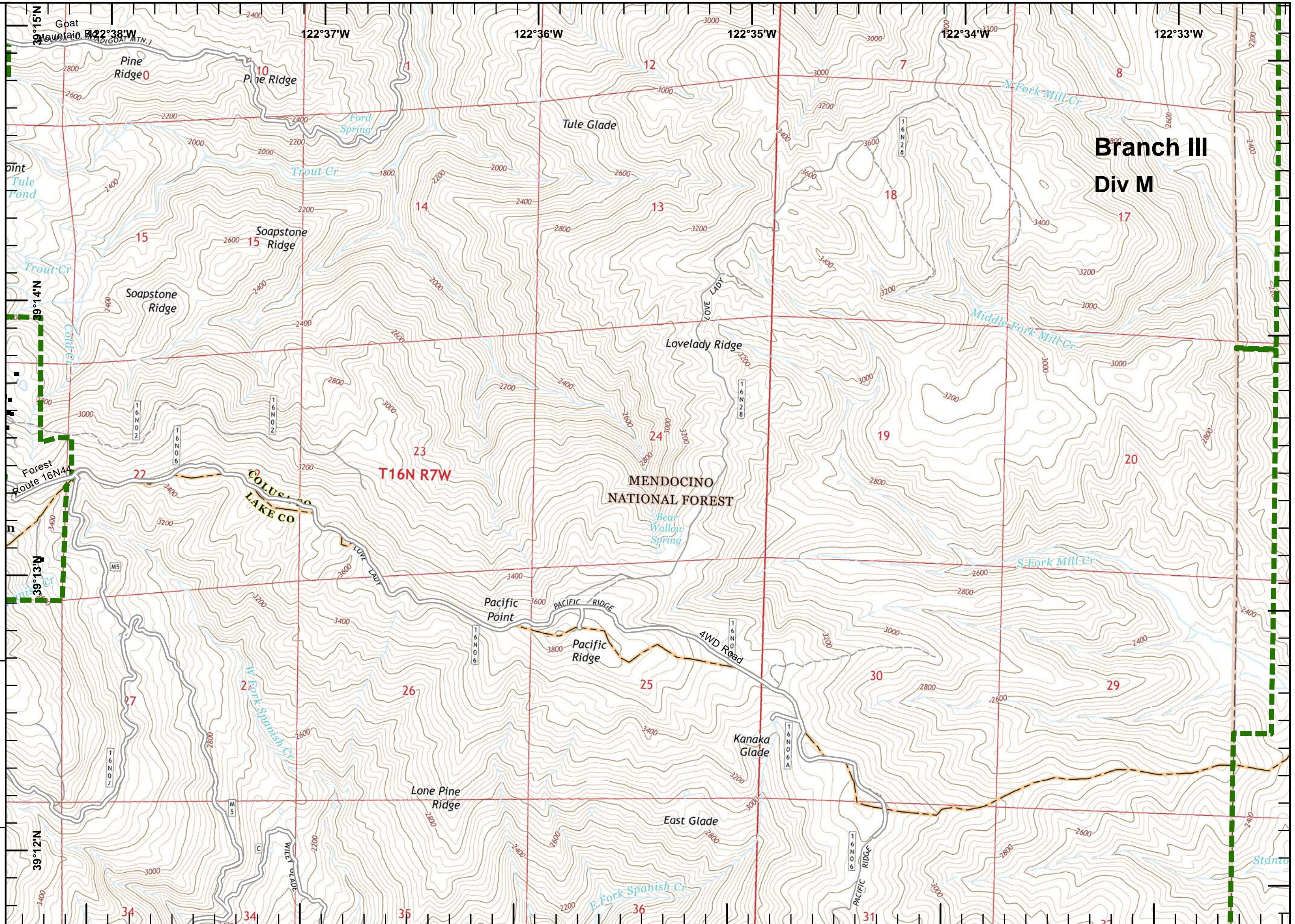
<b>West Zone</b>			<b>East Zone</b>		
Branch I	1	2	3	Branch II	6
Div G	4	5	6	Div I	9
Div H	7	8	8	Div J	12
Div E	10	11	12	Div K	15
Div F	13	14	15		
	16	17	18	Branch III	22
	19	20	21	Div M	25
	23	24	25		
	26	27	28		
South Zone	31	32	33	Div N	36
Div Q				Div P	





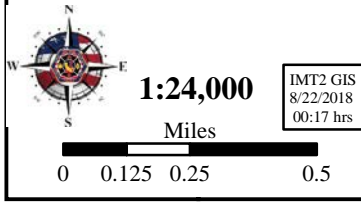
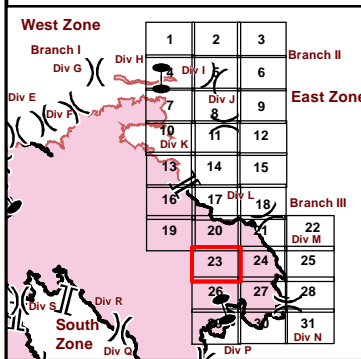


**IAP Ranch Fire**  
**East Zone**  
**Mendocino Complex**  
**CA-MEU 008674**  
 0700 - 0700  
 August 22, 2018  
 Page 23 of 31



**Branch III**  
**Div M**

- Structure
- Structure
- Structures (USFS)







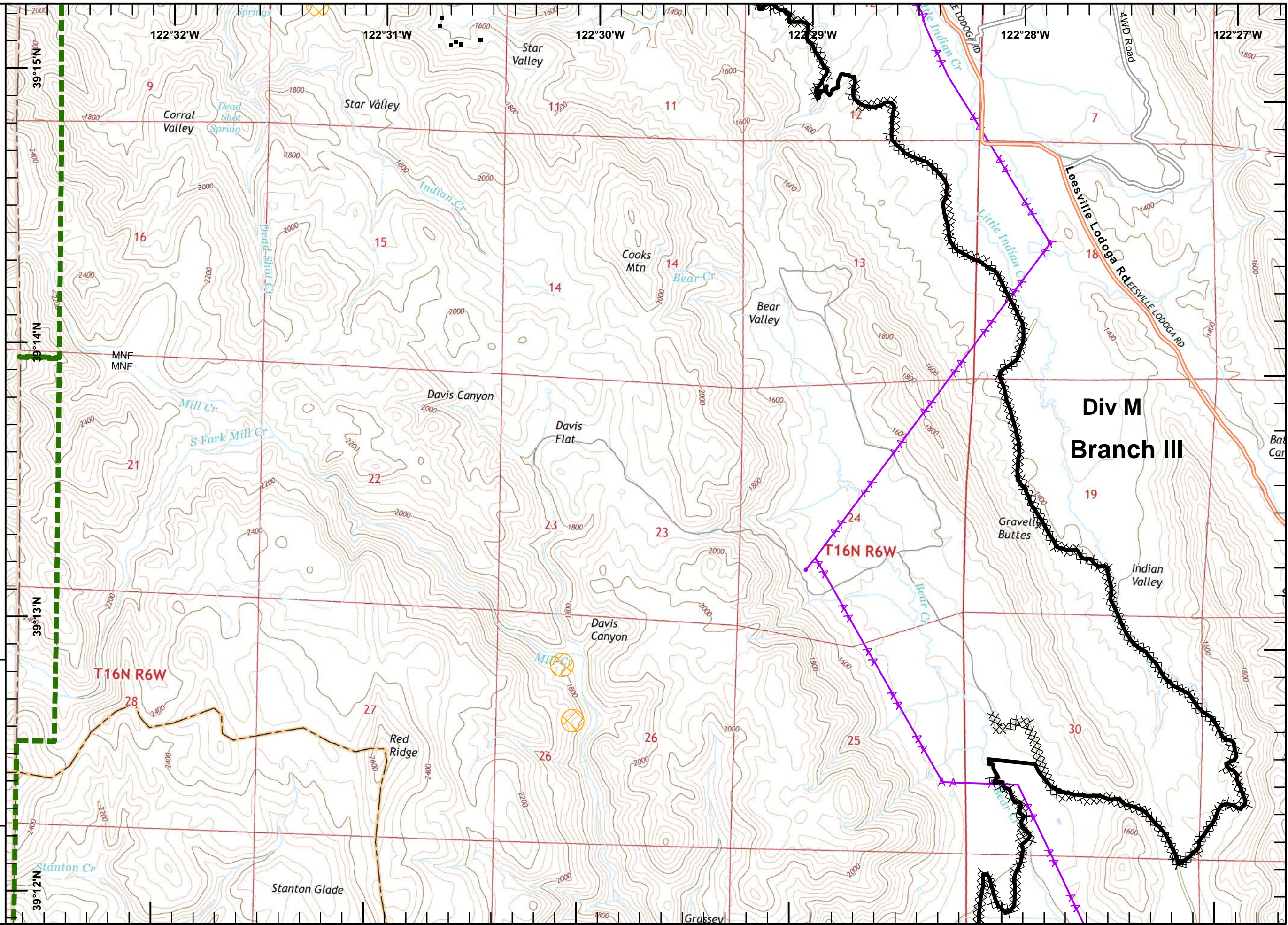
**IAP Ranch Fire**  
**East Zone**  
**Mendocino Complex**  
**CA-MEU 008674**  
 0700 - 0700  
 August 22, 2018  
 Page 24 of 31

- Completed Line
- Completed Dozer Line
- Equipment Avoidance Areas
- Structure
- Structures (USFS)
- Transmission Line

<b>West Zone</b>			<b>Branch I</b>			<b>Branch II</b>		
1	2	3	4	5	6	7	8	9
Div H			Div I			Div J		
10	11	12	13	14	15	<b>East Zone</b>		
Div E			Div F			Div G		
16	17	18	19	20	21	22	23	24
Div L			Div M			Div N		
25	26	27	28	29	30	31	32	33
Div R			Div S			Div T		
<b>South Zone</b>			Div U			Div V		

**1:24,000**  
 IMT2 GIS  
 8/22/2018  
 00:17 hrs

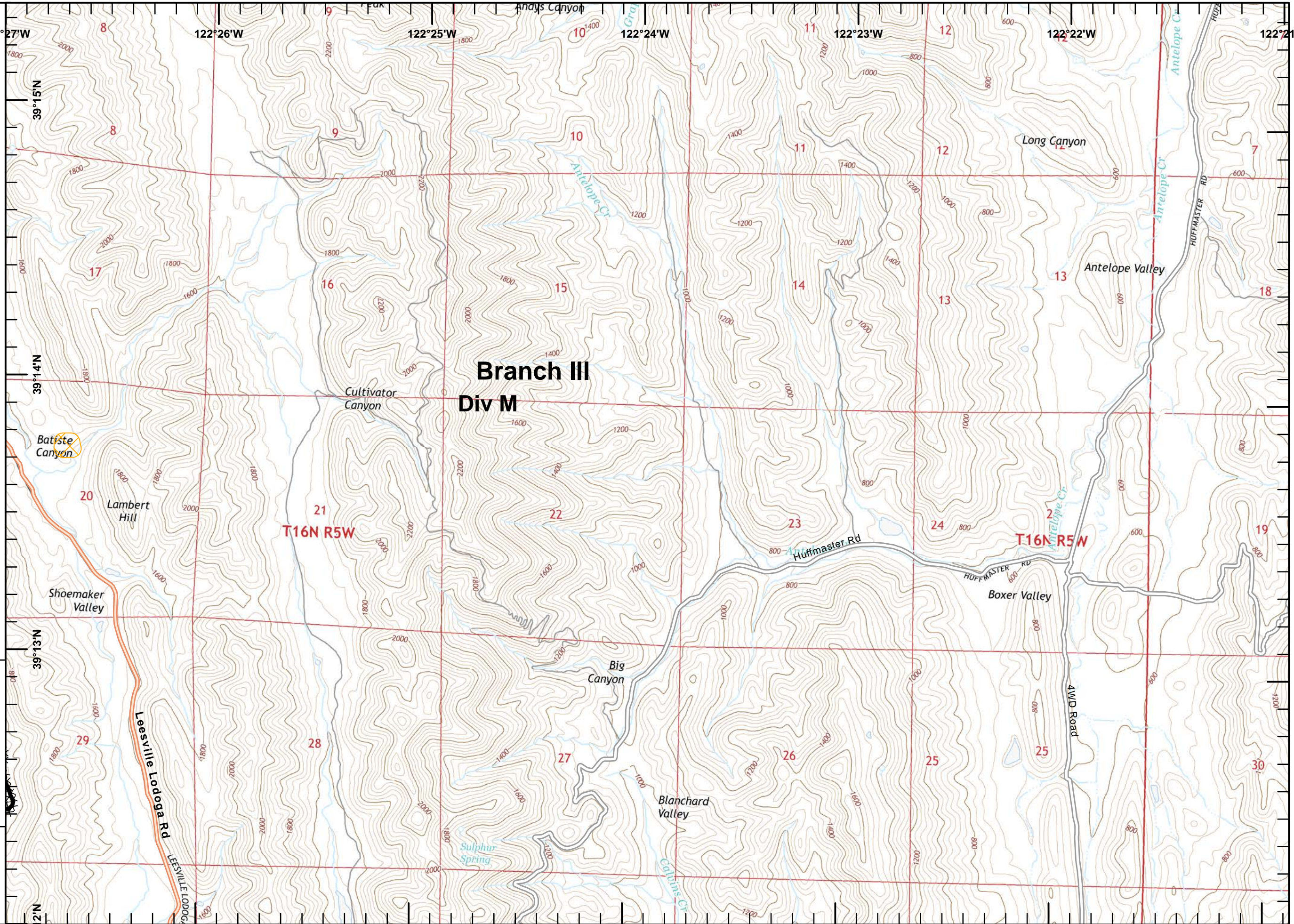
Miles  
 0 0.125 0.25 0.5







**IAP Ranch Fire**  
**East Zone**  
**Mendocino Complex**  
**CA-MEU 008674**  
 0700 - 0700  
 August 22, 2018  
 Page 25 of 31



**Branch III**  
**Div M**

**T16N R5W**

**T16N R5W**

- Completed Line
- Completed Dozer Line
- Equipment Avoidance Areas

<b>West Zone</b>			<b>East Zone</b>		
Branch I	Branch II		Branch I	Branch II	
Div G	Div H	Div I	Div J	Div K	Div L
1	2	3	4	5	6
7	8	9	10	11	12
13	14	15	16	17	18
19	20	21	22	23	24
25	26	27	28	29	30
31	32	33	34	35	36
<b>South Zone</b>			<b>North Zone</b>		
Div M	Div N	Div O	Div P	Div Q	Div R
37	38	39	40	41	42

**1:24,000**

IMT2 GIS  
8/22/2018  
00:17 hrs

Miles

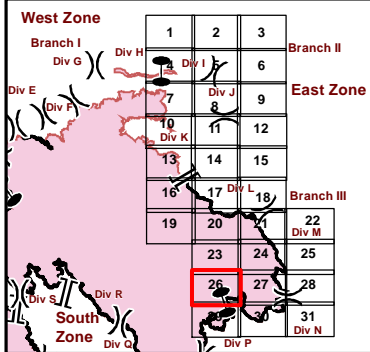
0 0.125 0.25 0.5





**IAP Ranch Fire**  
**East Zone**  
**Mendocino Complex**  
**CA-MEU 008674**  
 0700 - 0700  
 August 22, 2018  
 Page 26 of 31

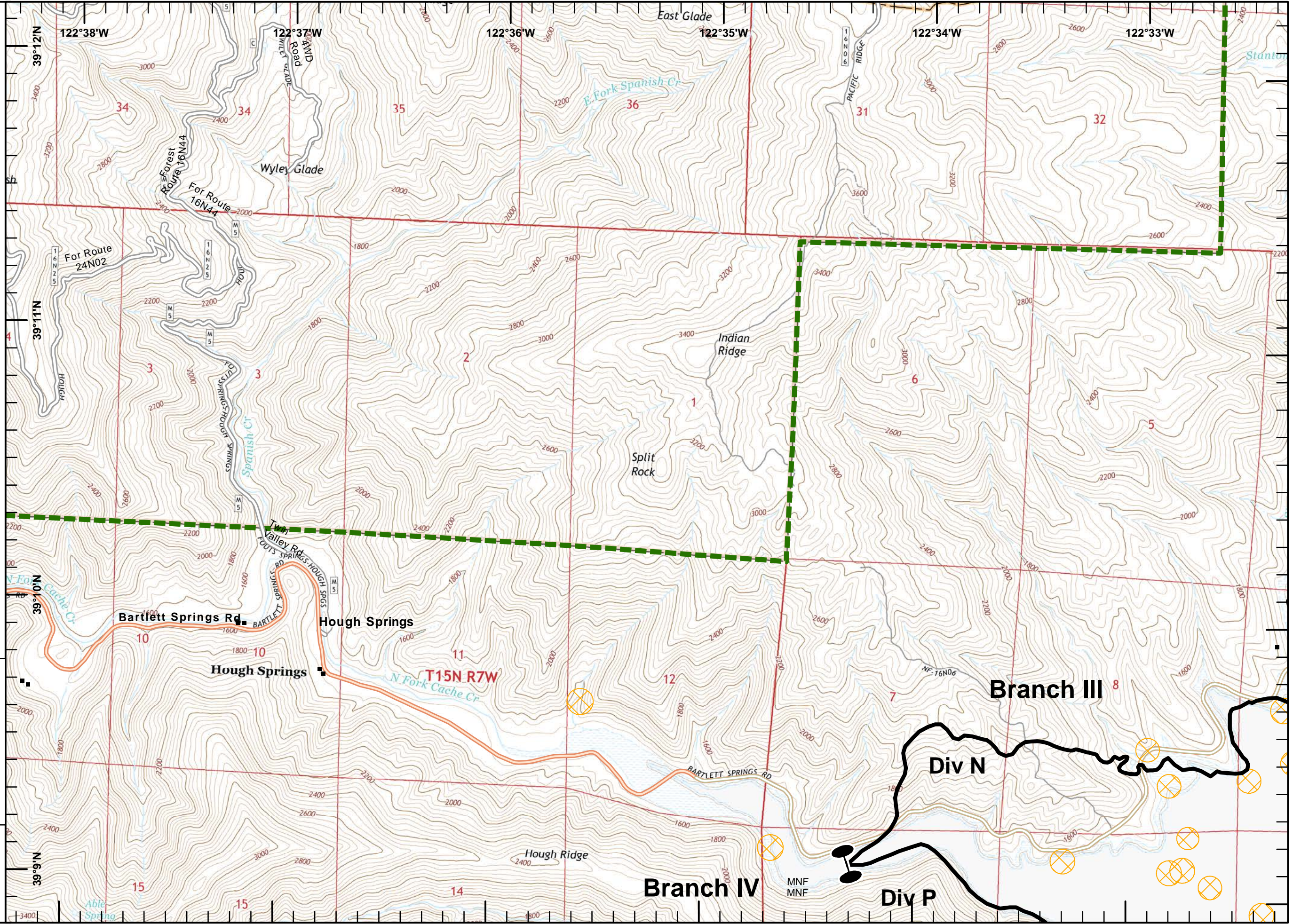
- Zone Break
- Completed Line
- Equipment Avoidance Areas
- Structure
- Structure
- Structures (USFS)



**1:24,000**

IMT2 GIS  
8/22/2018  
00:18 hrs

Miles  
0 0.125 0.25 0.5



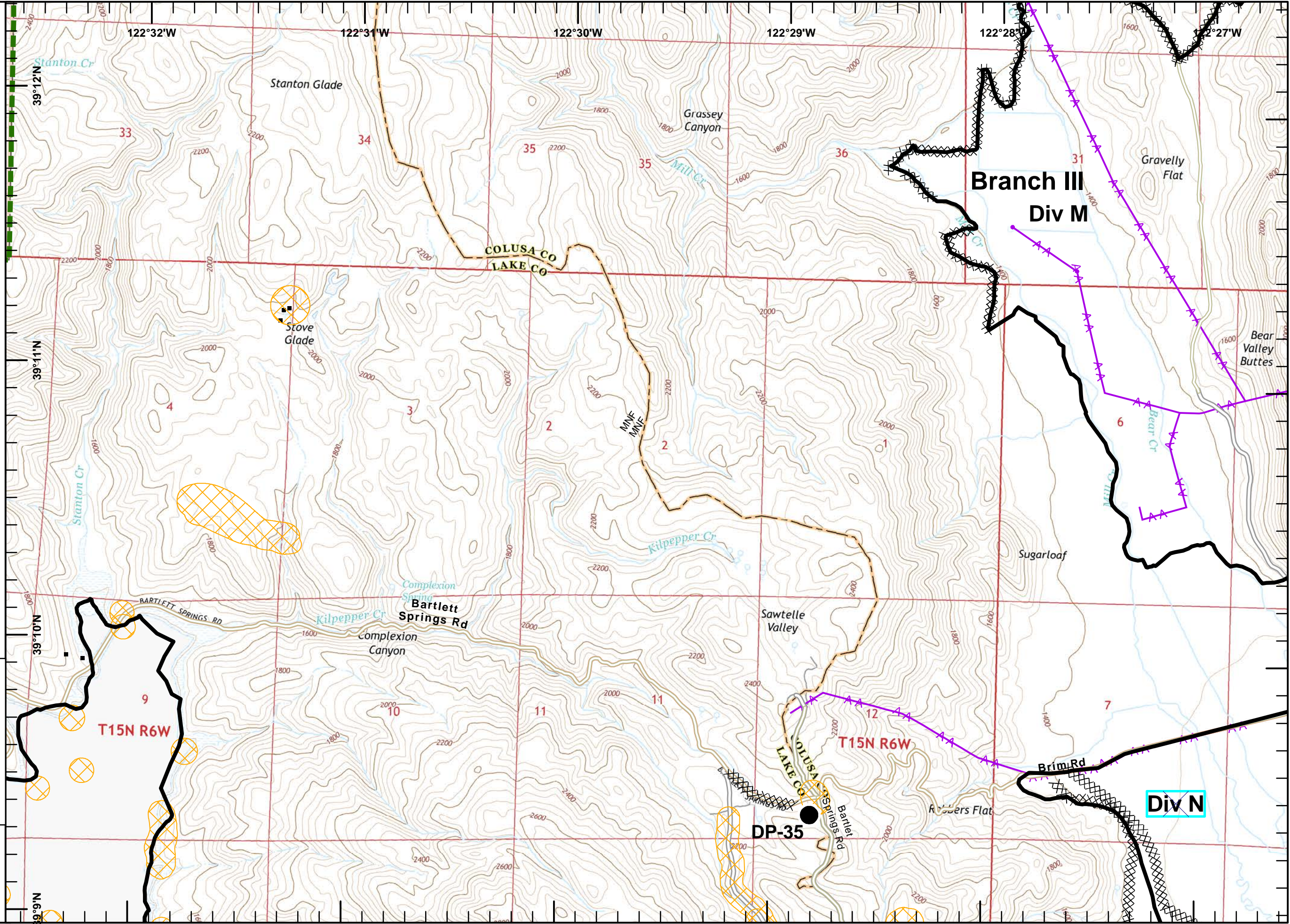
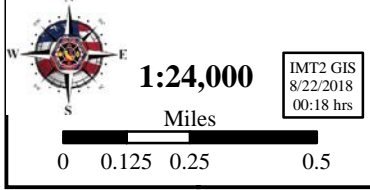




**IAP Ranch Fire**  
**East Zone**  
**Mendocino Complex**  
**CA-MEU 008674**  
 0700 - 0700  
 August 22, 2018  
 Page 27 of 31

- Drop Point
- Completed Line
- XXXXX Completed Dozer Line
- Equipment Avoidance Areas
- Structure
- Structures (USFS)
- Transmission Line

West Zone			Branch I			Branch II		
1	2	3	4	5	6	7	8	9
10	11	12	13	14	15	16	17	18
19	20	21	22	23	24	25	26	27
28	29	30	31	32	33	34	35	36
South Zone			Branch III			East Zone		
37	38	39	40	41	42	43	44	45
46	47	48	49	50	51	52	53	54
55	56	57	58	59	60	61	62	63



**Branch III**  
**Div M**

**Div N**

**DP-35**

**T15N R6W**

**T15N R6W**

**COLUSA CO**  
**LAKE CO**

**Bartlett Springs Rd**

**Brim Rd**

**Stove Glade**

**Grassy Canyon**

**Gravelly Flat**

**Bear Valley Buttes**

**Sugarloaf**

**Sawtelle Valley**

**Russlers Flat**

**Complexion Canyon**

**Complexion Springs**

**MNF**

**MNF**

**Kilpepper Cr**

**Miller Cr**

**Stanton Cr**

**Stanton Glade**

**Bear Cr**

**Bear Cr**

**Bear Cr**

**Bear Cr**

**Bear Cr**

**Bear Cr**

**Bear Cr**

**Bear Cr**

**Bear Cr**

**Bear Cr**

**Bear Cr**

**Bear Cr**

**Bear Cr**

**Bear Cr**

**Bear Cr**

**Bear Cr**

**Bear Cr**

**Bear Cr**

**Bear Cr**

**Bear Cr**

**Bear Cr**

**Bear Cr**

**Bear Cr**

**Bear Cr**

**Bear Cr**

**Bear Cr**

**Bear Cr**

**Bear Cr**

**Bear Cr**

**Bear Cr**

**Bear Cr**

**Bear Cr**

**Bear Cr**

**Bear Cr**

**Bear Cr**

**Bear Cr**

**Bear Cr**

**Bear Cr**

**Bear Cr**

**Bear Cr**

**Bear Cr**

**Bear Cr**

**Bear Cr**

**Bear Cr**

**Bear Cr**

**Bear Cr**

**Bear Cr**

**Bear Cr**

**Bear Cr**

**Bear Cr**

**Bear Cr**

**Bear Cr**

**Bear Cr**

**Bear Cr**

**Bear Cr**

**Bear Cr**

**Bear Cr**

**Bear Cr**

**Bear Cr**

**Bear Cr**

**Bear Cr**

**Bear Cr**

**Bear Cr**

**Bear Cr**

**Bear Cr**

**Bear Cr**

**Bear Cr**

**Bear Cr**

**Bear Cr**

**Bear Cr**

**Bear Cr**

**Bear Cr**

**Bear Cr**

**Bear Cr**

**Bear Cr**

**Bear Cr**

**Bear Cr**

**Bear Cr**

**Bear Cr**

**Bear Cr**

**Bear Cr**

**Bear Cr**

**Bear Cr**

**Bear Cr**

**Bear Cr**

**Bear Cr**

**Bear Cr**

**Bear Cr**

**Bear Cr**

**Bear Cr**

**Bear Cr**

**Bear Cr**

**Bear Cr**

**Bear Cr**

**Bear Cr**

**Bear Cr**

**Bear Cr**

**Bear Cr**

**Bear Cr**

**Bear Cr**

**Bear Cr**

**Bear Cr**

**Bear Cr**

**Bear Cr**

**Bear Cr**

**Bear Cr**

**Bear Cr**

**Bear Cr**

**Bear Cr**

**Bear Cr**

**Bear Cr**

**Bear Cr**

**Bear Cr**

**Bear Cr**

**Bear Cr**

**Bear Cr**

**Bear Cr**

**Bear Cr**

**Bear Cr**

**Bear Cr**

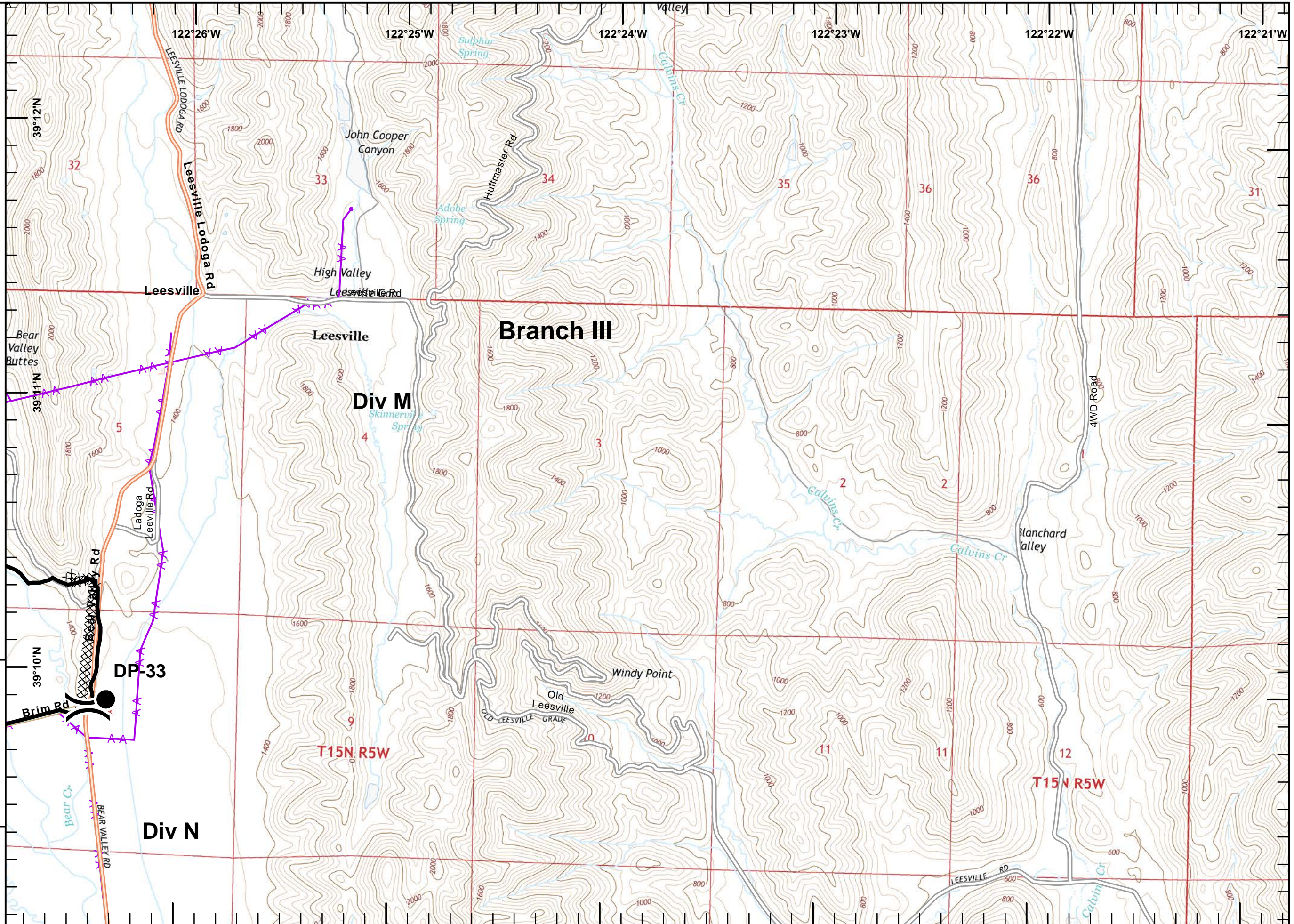
**Bear Cr**

**Bear Cr**





**IAP Ranch Fire**  
**East Zone**  
**Mendocino Complex**  
**CA-MEU 008674**  
 0700 - 0700  
 August 22, 2018  
 Page 28 of 31



- Division Break
- Drop Point
- Completed Line
- Completed Dozer Line
- Transmission Line

<b>West Zone</b>			<b>Branch II</b>		
1	2	3	4	5	6
7	8	9	10	11	12
13	14	15	16	17	18
19	20	21	22	23	24
25	26	27	28	29	30
31	32	33	34	35	36
<b>South Zone</b>			<b>Branch III</b>		
37	38	39	40	41	42
43	44	45	46	47	48
49	50	51	52	53	54
55	56	57	58	59	60

**1:24,000**  
 IMT2 GIS  
 8/22/2018  
 00:18 hrs

Miles  
 0 0.125 0.25 0.5





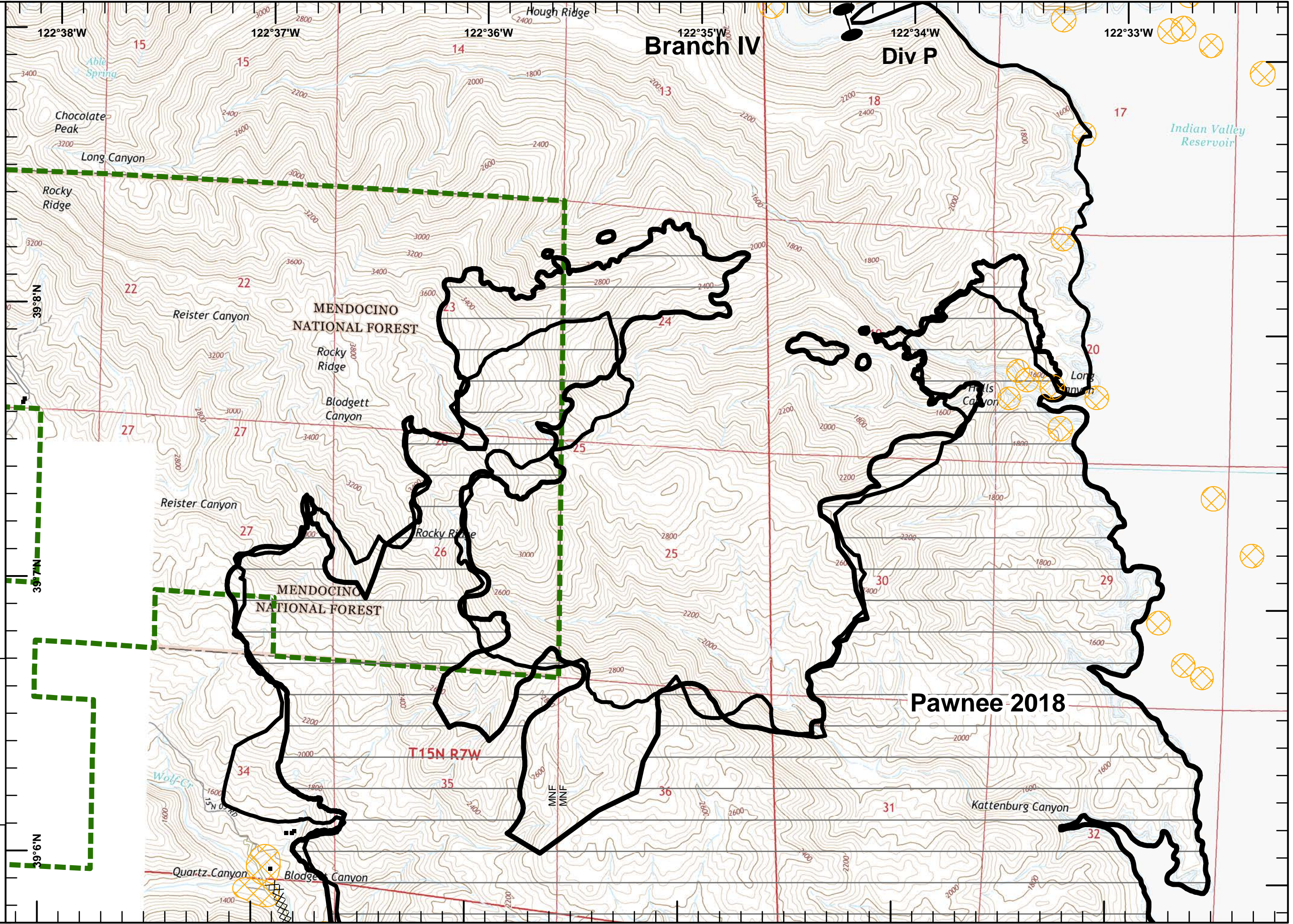
**IAP Ranch Fire**  
**East Zone**  
**Mendocino Complex**  
**CA-MEU 008674**  
 0700 - 0700  
 August 22, 2018  
 Page 29 of 31

- Zone Break
- Completed Line
- Completed Dozer Line
- Equipment Avoidance Areas
- Pawnee 2018
- Structure
- Structure
- Structures (USFS)

<b>West Zone</b>			<b>East Zone</b>		
1	2	3	4	5	6
7	8	9	10	11	12
13	14	15	16	17	18
19	20	21	22	23	24
25	26	27	28	29	30
31	32	33	34	35	36
37	38	39	40	41	42

**1:24,000**  
 IMT2 GIS  
 8/22/2018  
 00:18 hrs

Miles  
 0 0.125 0.25 0.5

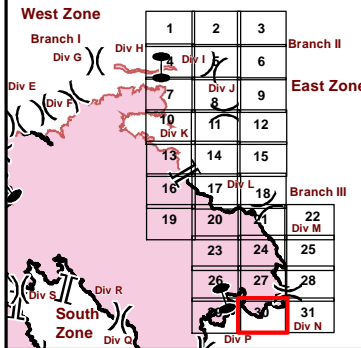






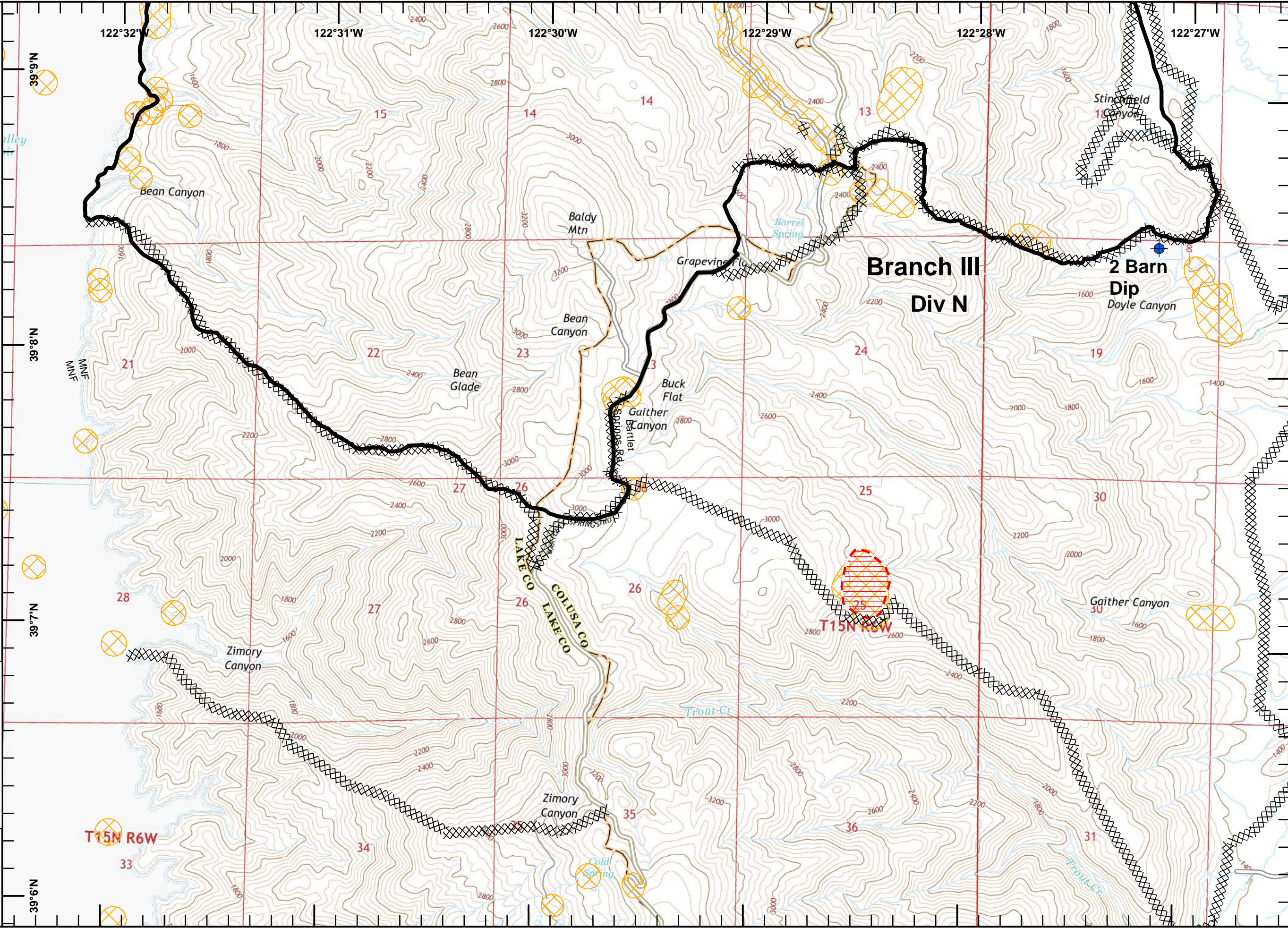
**IAP Ranch Fire**  
**East Zone**  
**Mendocino Complex**  
**CA-MEU 008674**  
 0700 - 0700  
 August 22, 2018  
 Page 30 of 31

- Dip Site
- Repeater
- Completed Line
- Completed Dozer Line
- Life Hazard Zone
- Equipment Avoidance Areas



**1:24,000**  
 IMT2 GIS  
 8/22/2018  
 00:18 hrs

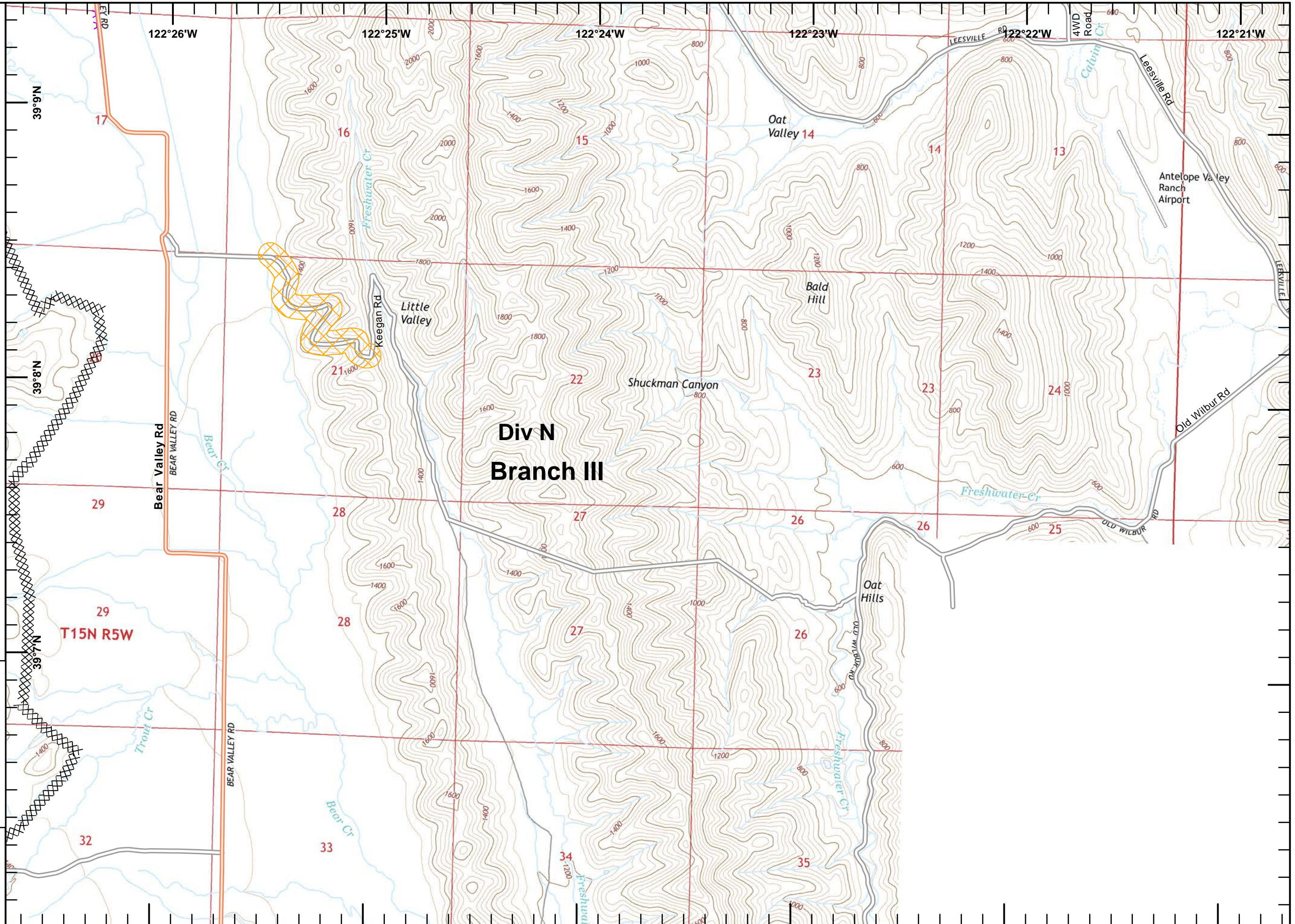
Miles  
 0 0.125 0.25 0.5







**IAP Ranch Fire**  
**East Zone**  
**Mendocino Complex**  
**CA-MEU 008674**  
 0700 - 0700  
 August 22, 2018  
 Page 31 of 31



<b>West Zone</b>			<b>East Zone</b>		
Branch I	1	2	3	Branch II	6
Div G	4	5	6	Div I	7
Div H	7	8	9	Div J	8
Div E	10	11	12	Div K	9
Div F	13	14	15	Div L	10
Div S	16	17	18	Div M	11
Div R	19	20	21	Div N	12
Div Q	22	23	24	Div O	13
Div P	25	26	27	Div R	14
	28	29	30	Div S	15
	31	32	33	Div T	16
	34	35	36	Div U	17
	37	38	39	Div V	18
	40	41	42	Div W	19
	43	44	45	Div X	20
	46	47	48	Div Y	21
	49	50	51	Div Z	22
	52	53	54	Div AA	23
	55	56	57	Div AB	24
	58	59	60	Div AC	25
	61	62	63	Div AD	26
	64	65	66	Div AE	27
	67	68	69	Div AF	28
	70	71	72	Div AG	29
	73	74	75	Div AH	30
	76	77	78	Div AI	31
	79	80	81	Div AJ	32
	82	83	84	Div AK	33
	85	86	87	Div AL	34
	88	89	90	Div AM	35
	91	92	93	Div AN	36
	94	95	96	Div AO	37
	97	98	99	Div AP	38
	100	101	102	Div AQ	39
	103	104	105	Div AR	40
	106	107	108	Div AS	41
	109	110	111	Div AT	42
	112	113	114	Div AU	43
	115	116	117	Div AV	44
	118	119	120	Div AW	45
	121	122	123	Div AX	46
	124	125	126	Div AY	47
	127	128	129	Div AZ	48
	130	131	132	Div BA	49
	133	134	135	Div BB	50
	136	137	138	Div BC	51
	139	140	141	Div BD	52
	142	143	144	Div BE	53
	145	146	147	Div BF	54
	148	149	150	Div BG	55
	151	152	153	Div BH	56
	154	155	156	Div BI	57
	157	158	159	Div BJ	58
	160	161	162	Div BK	59
	163	164	165	Div BL	60
	166	167	168	Div BM	61
	169	170	171	Div BN	62
	172	173	174	Div BO	63
	175	176	177	Div BP	64
	178	179	180	Div BQ	65
	181	182	183	Div BR	66
	184	185	186	Div BS	67
	187	188	189	Div BT	68
	190	191	192	Div BU	69
	193	194	195	Div BV	70
	196	197	198	Div BW	71
	199	200	201	Div BX	72
	202	203	204	Div BY	73
	205	206	207	Div BZ	74
	208	209	210	Div CA	75
	211	212	213	Div CB	76
	214	215	216	Div CC	77
	217	218	219	Div CD	78
	220	221	222	Div CE	79
	223	224	225	Div CF	80
	226	227	228	Div CG	81
	229	230	231	Div CH	82
	232	233	234	Div CI	83
	235	236	237	Div CJ	84
	238	239	240	Div CK	85
	241	242	243	Div CL	86
	244	245	246	Div CM	87
	247	248	249	Div CN	88
	250	251	252	Div CO	89
	253	254	255	Div CP	90
	256	257	258	Div CQ	91
	259	260	261	Div CR	92
	262	263	264	Div CS	93
	265	266	267	Div CT	94
	268	269	270	Div CU	95
	271	272	273	Div CV	96
	274	275	276	Div CW	97
	277	278	279	Div CX	98
	280	281	282	Div CY	99
	283	284	285	Div CZ	100
	286	287	288	Div DA	101
	289	290	291	Div DB	102
	292	293	294	Div DC	103
	295	296	297	Div DD	104
	298	299	300	Div DE	105

**1:24,000**  
 IMT2 GIS  
 8/22/2018  
 00:18 hrs

Miles  
 0 0.125 0.25 0.5