




CALIFORNIA
INCIDENT MANAGEMENT TEAM



PUBLIC INFORMATION

Mendocino Complex


Ranch Fire River Fire

CA-MEU-008674
August 25, 2018

For Information Call
(707) 574-8261

- Incident Command Post
- Uncontrolled Fire Edge
- Completed Line
- Completed Dozer Line
- USDA Forest Service
- County Boundary
- Pine Mountain Project
- Wilderness Area
- Fire Perimeter

Vicinity Map

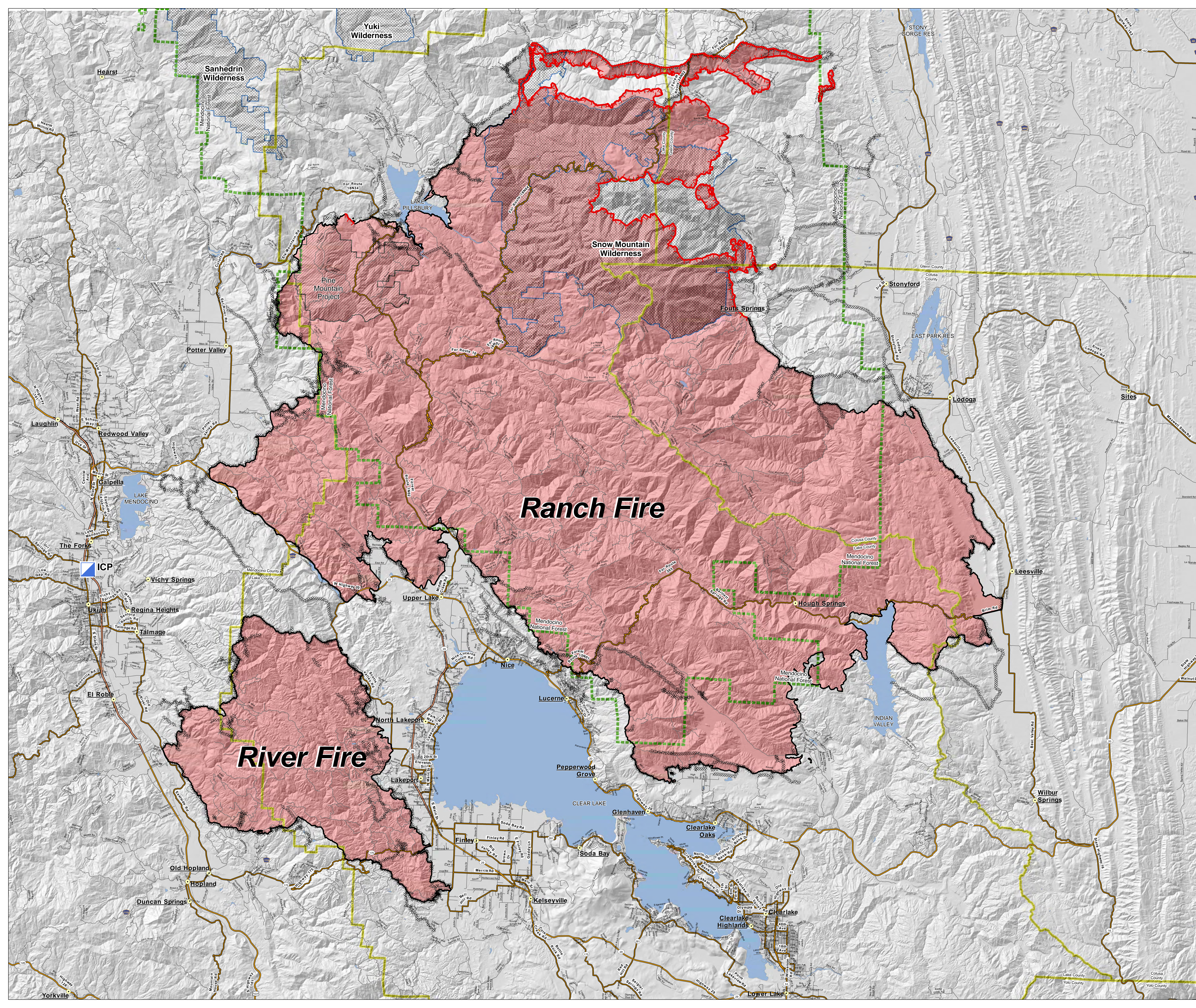


Miles
0 1.25 2.5 5

1:80,000
Datum: NAD 83

DISCLAIMER:
The displayed incident data is approximate and should only be used for informational purposes. The information contained in this report was generated from GIS data maintained by different sources and agencies and is not necessarily accurate to mapping, surveying, or engineering standards.

MF 3 GIS
August 24, 2018
2:00 PM



Ranch Fire

River Fire