



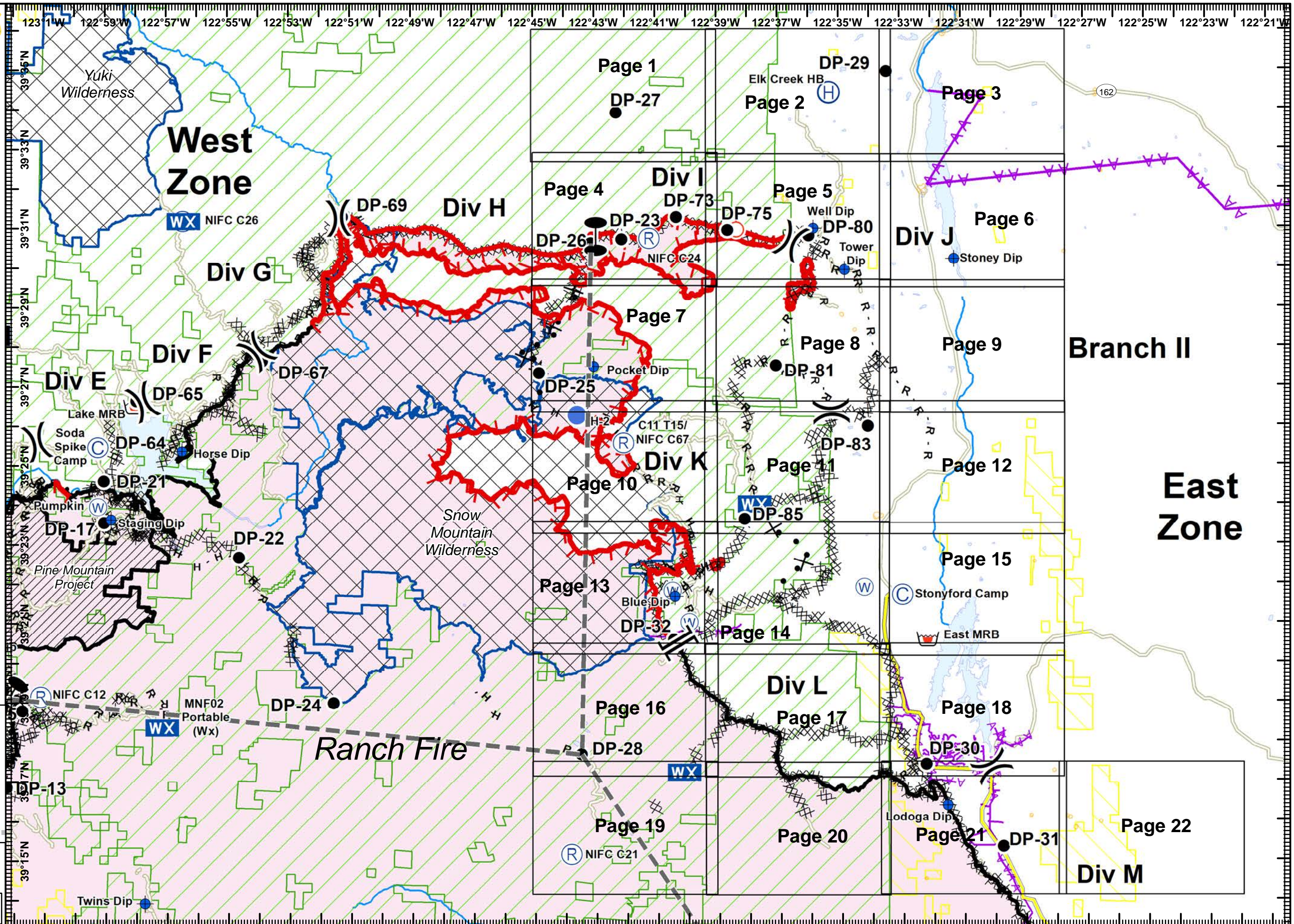
IAP Ranch Fire
East Zone
Mendocino Complex
CA-MEU 008674
 0700 - 0700
 August 25, 2018
 Page 0 of 22

- Zone Break
- Branch Break
- Division Break
- Camp
- Dip Site
- Drop Point
- Helibase
- Helispot
- Mobile Weather Unit
- Repeater
- Retardant/Mud Pit
- Water Source
- Uncontrolled Fire Edge
- Completed Line
- Completed Dozer Line
- Completed Hand Line
- Road as Completed Line
- Proposed Dozer Line
- Planned Fire Line
- Aerial Hazard
- Bureau of Land Management
- USDA Forest Service
- Zone Break Line

West Zone	1	2	3
Div G	4	5	6
Div E	7	8	9
Div F	10	11	12
Div H	13	14	15
Div I	16	17	18
Div J	19	20	21
Branch II			22
East Zone			

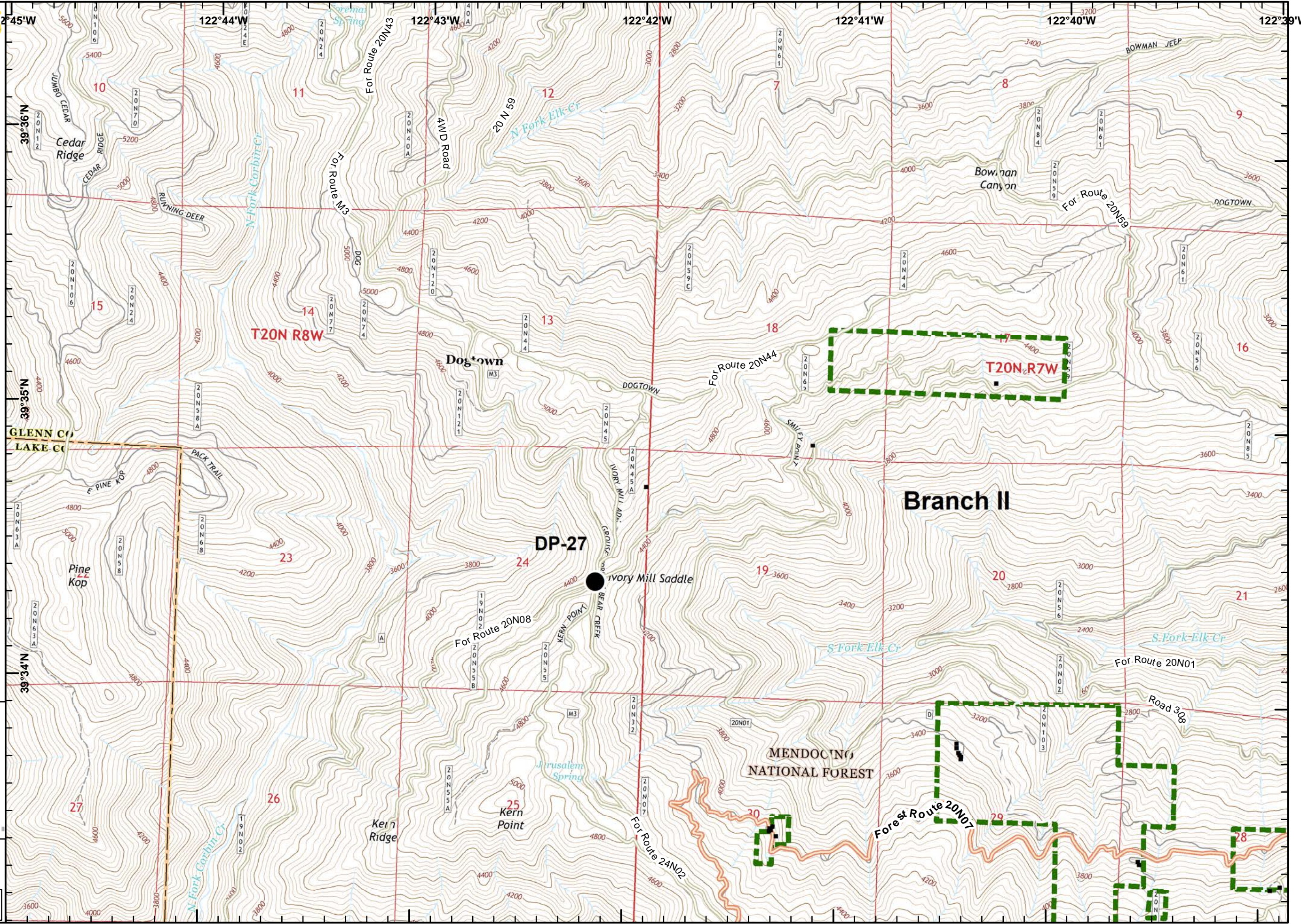
1:166,870
Datum: NAD 83

IMT 2 GIS
 8/24/2018
 22:59 hrs





IAP Ranch Fire
 East Zone
 Mendocino Complex
 CA-MEU 008674
 0700 - 0700
 August 25, 2018
 Page 1 of 22



- Drop Point
- Structure
- Structure
- Structures (USFS)
- USDA Forest Service

West Zone	1	2	3	
Div G	4	5	6	
Branch I	7	8	9	Branch II
Div F	10	11	12	
Div E	13	14	15	East Zone
Div D	16	17	18	
Div C	19	20	21	22
				Branch II

1:24,000
 Datum: NAD 83

IMT 2 GIS
 8/24/2018
 22:59 hrs



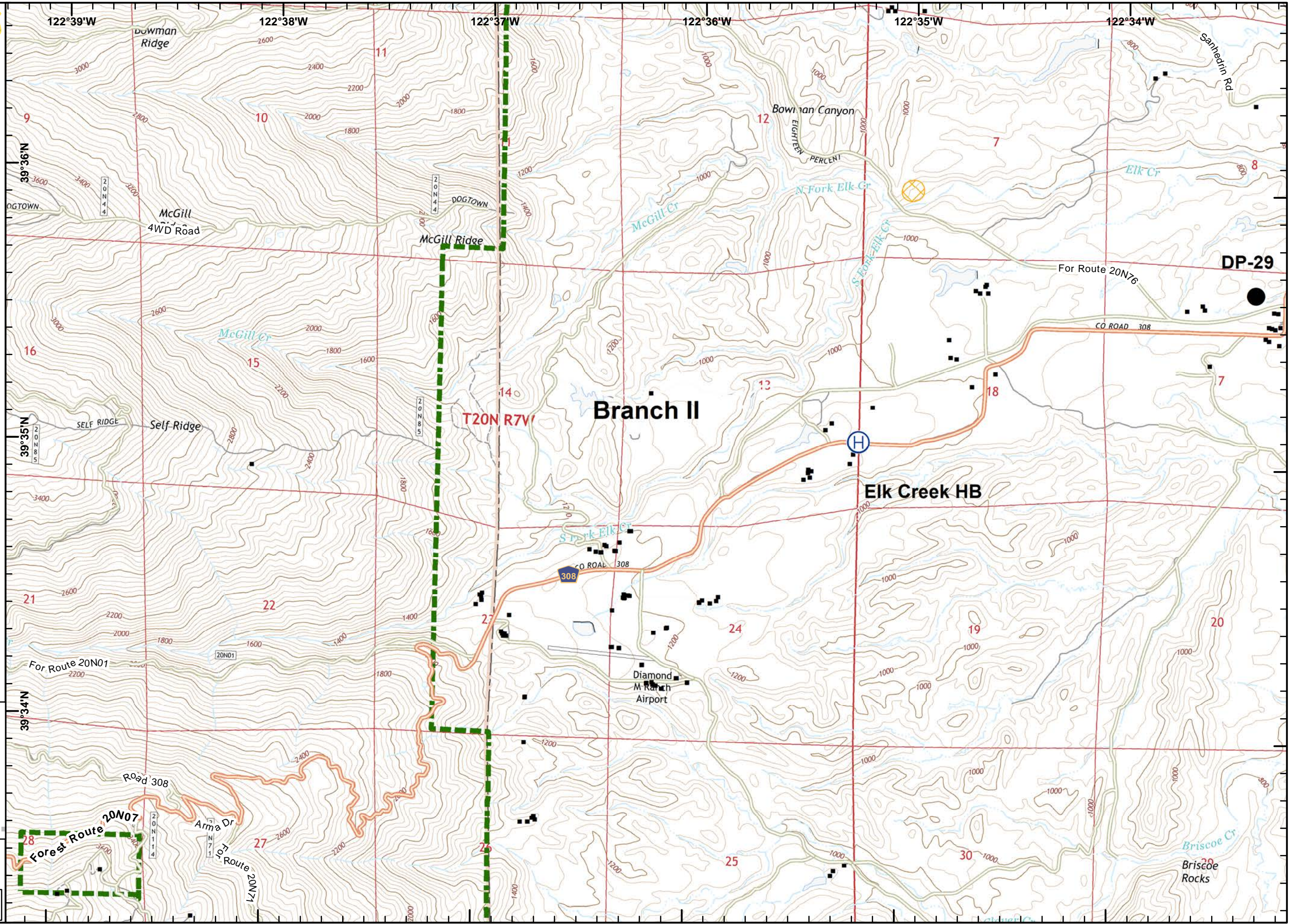
IAP Ranch Fire
 East Zone
 Mendocino Complex
 CA-MEU 008674
 0700 - 0700
 August 25, 2018
 Page 2 of 22

- Drop Point
- ⊕ Helibase
- Structure
- Structure
- Structures (Reported)
- Structures (USFS)
- ▭ USDA Forest Service
- ▭ Equipment Avoidance Areas

West Zone	1	2	3
Div H	4	5	6
Div G	7	8	9
Branch I	10	11	12
Div F	13	14	15
Div E	16	17	18
Div D	19	20	21
Branch II			22

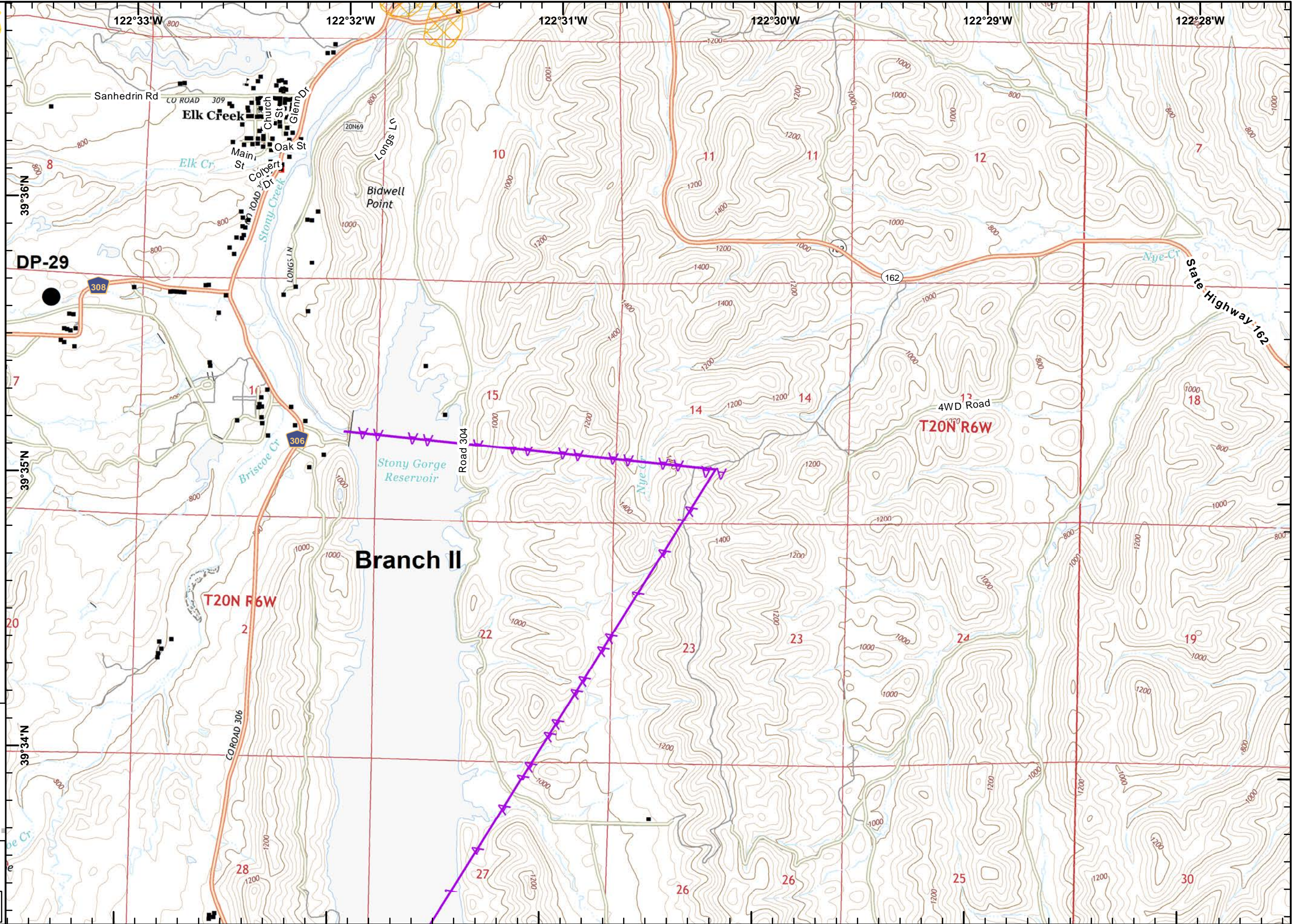
1:24,000
 Datum: NAD 83

IMT 2 GIS
 8/24/2018
 23:00 hrs





IAP Ranch Fire
East Zone
Mendocino Complex
CA-MEU 008674
 0700 - 0700
 August 25, 2018
 Page 3 of 22



- Drop Point
- Structure
- Structure
- Structures (USFS)
- ▲ Aerial Hazard
- ⊠ Equipment Avoidance Areas

West Zone	1	2	3
Div H	4	5	6
Div G	7	8	9
Branch I	10	11	12
Div E	13	14	15
Div F	16	17	18
Div L	19	20	21
Branch II			22
East Zone			

1:24,000
Datum: NAD 83

IMT 2 GIS
 8/24/2018
 23:01 hrs



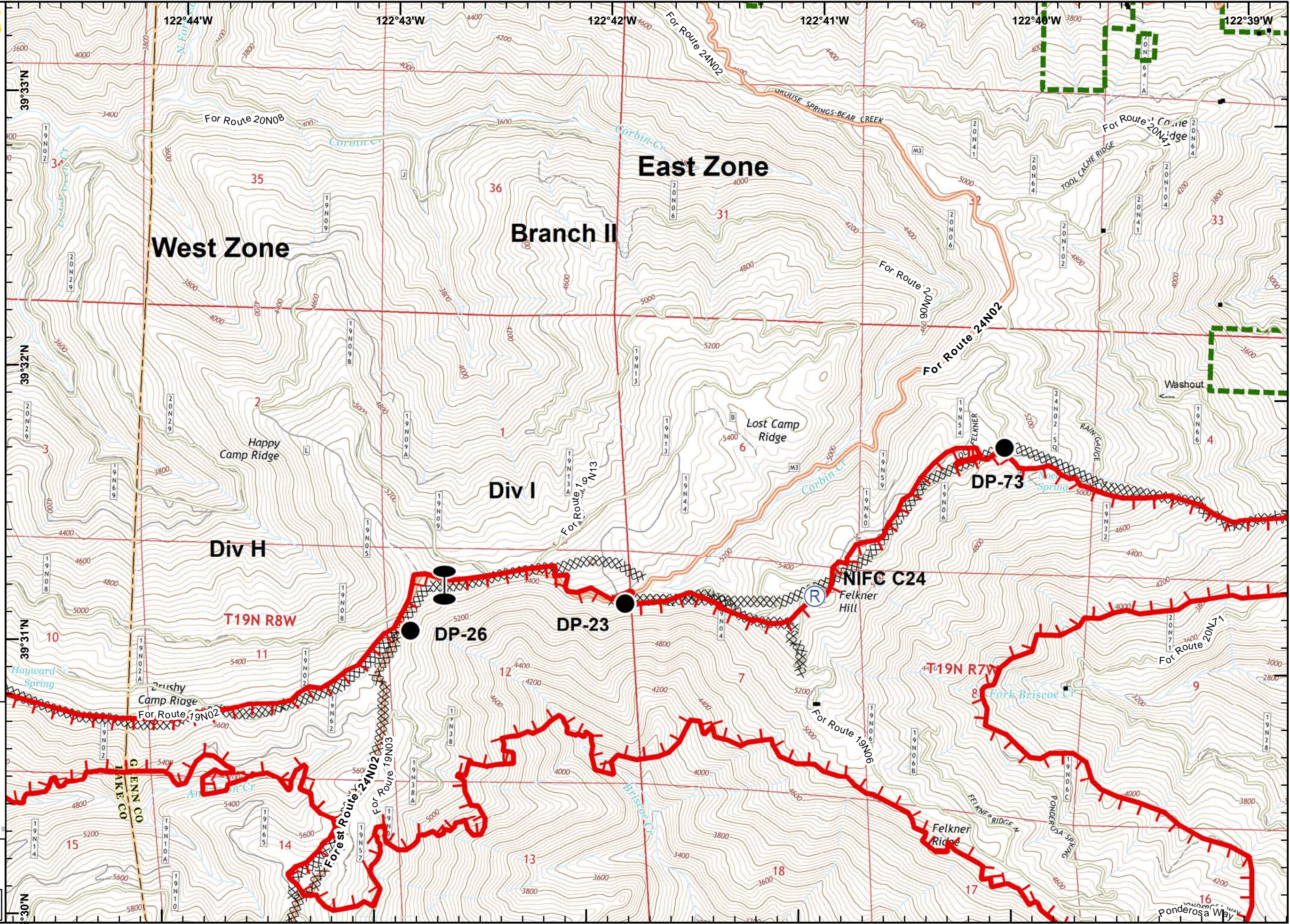
IAP Ranch Fire
East Zone
Mendocino Complex
CA-MEU 008674
 0700 - 0700
 August 25, 2018
 Page 4 of 22

- Zone Break
- Drop Point
- Repeater
- Uncontrolled Fire Edge
- Completed Dozer Line
- Structure
- Structures (USFS)
- USDA Forest Service

West Zone	1	2	3
Div G	4	5	6
Branch II	7	8	9
Div F	10	11	12
Div E	13	14	15
Div D	16	17	18
Branch I	19	20	21
Div C			22

1:24,000
Datum: NAD 83

IMT 2 GIS
 8/24/2018
 23:01 hrs





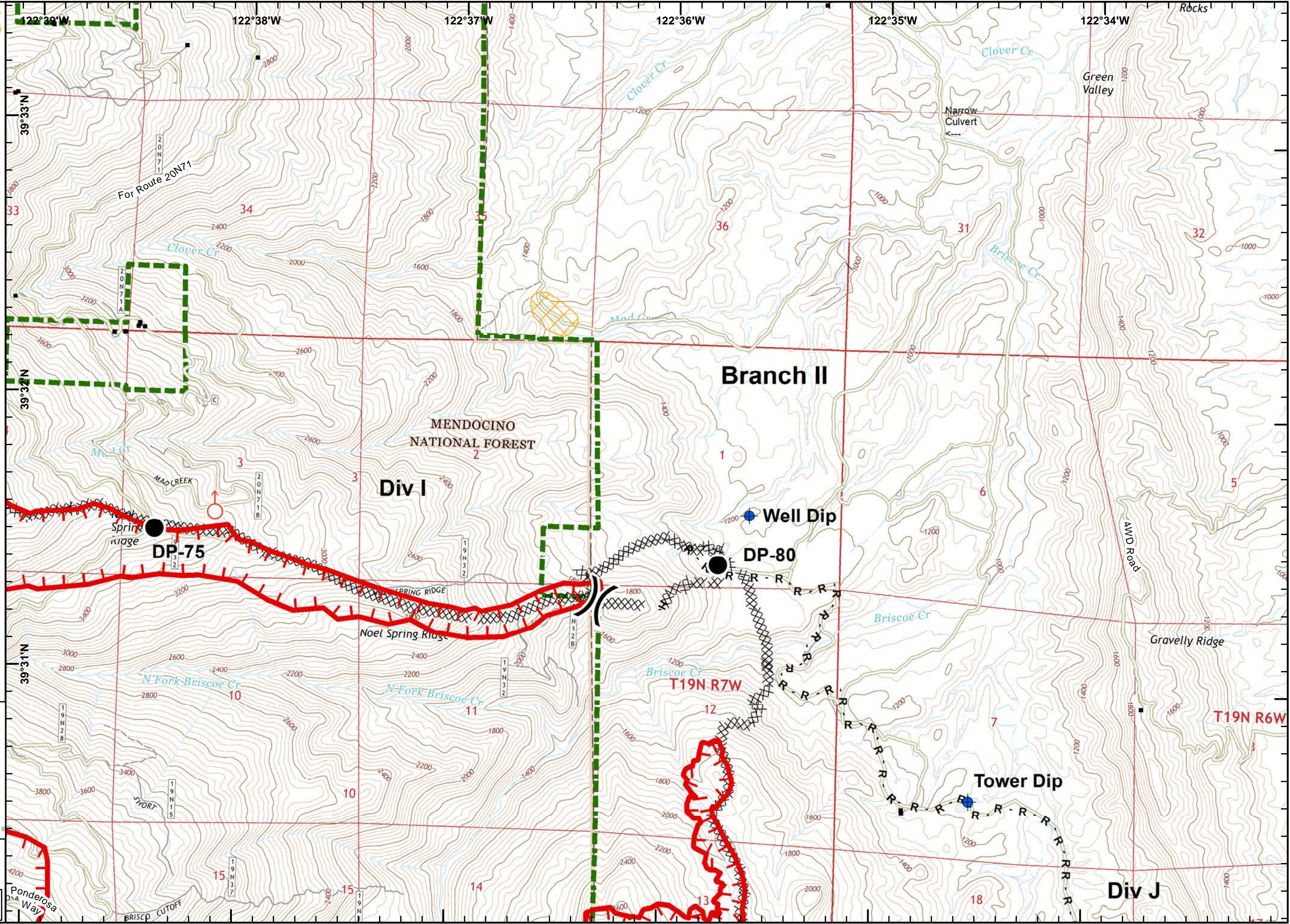
IAP Ranch Fire
East Zone
Mendocino Complex
CA-MEU 008674
 0700 - 0700
 August 25, 2018
 Page 5 of 22

-)) Division Break
- Dip Site
- Drop Point
- Uncontrolled Fire Edge
- XXXXX Completed Dozer Line
- H · H Completed Hand Line
- R · R Road as Completed Line
- Structure
- Structure
- Structures (Reported)
- Structures (USFS)
- ▭ USDA Forest Service
- ▭ Equipment Avoidance Areas

West Zone	1	2	3
Div H	4	5	6
Div G	7	8	9
Branch I	10	11	12
Div F	13	14	15
Div E	16	17	18
Div D	19	20	21
Branch II			22
East Zone			

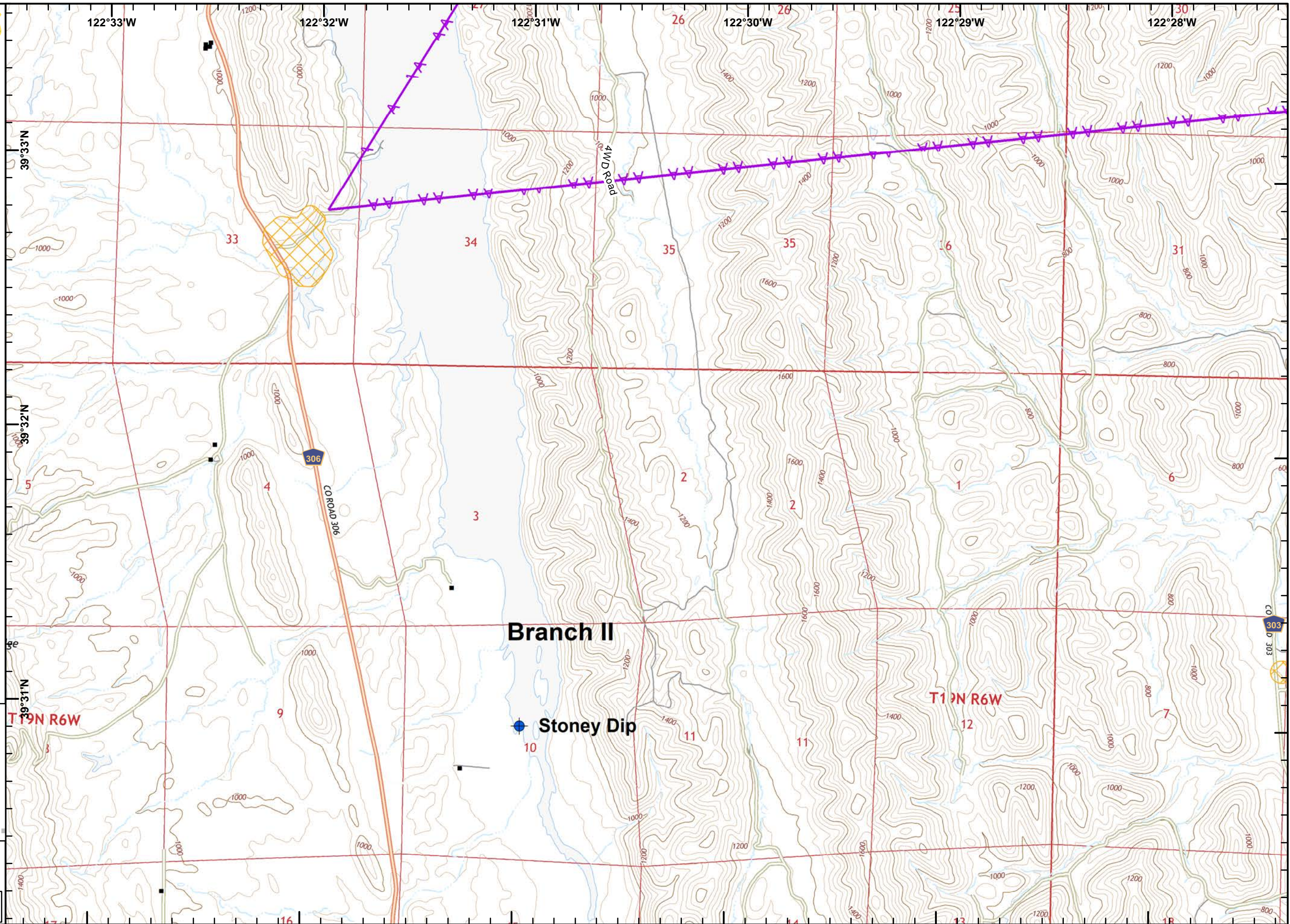
1:24,000
Datum: NAD 83

IMT 2 GIS
 8/24/2018
 23:02 hrs





IAP Ranch Fire
 East Zone
 Mendocino Complex
 CA-MEU 008674
 0700 - 0700
 August 25, 2018
 Page 6 of 22



- Dip Site
- Structure
- Structures (USFS)
- Aerial Hazard
- Equipment Avoidance Areas

West Zone	1	2	3
Div H	4	5	6
Branch I	7	8	9
Div E	10	11	12
Div F	13	14	15
Div G	16	17	18
Div L	19	20	21
Branch II			22

1:24,000
 Datum: NAD 83

IMT 2 GIS
 8/24/2018
 23:02 hrs



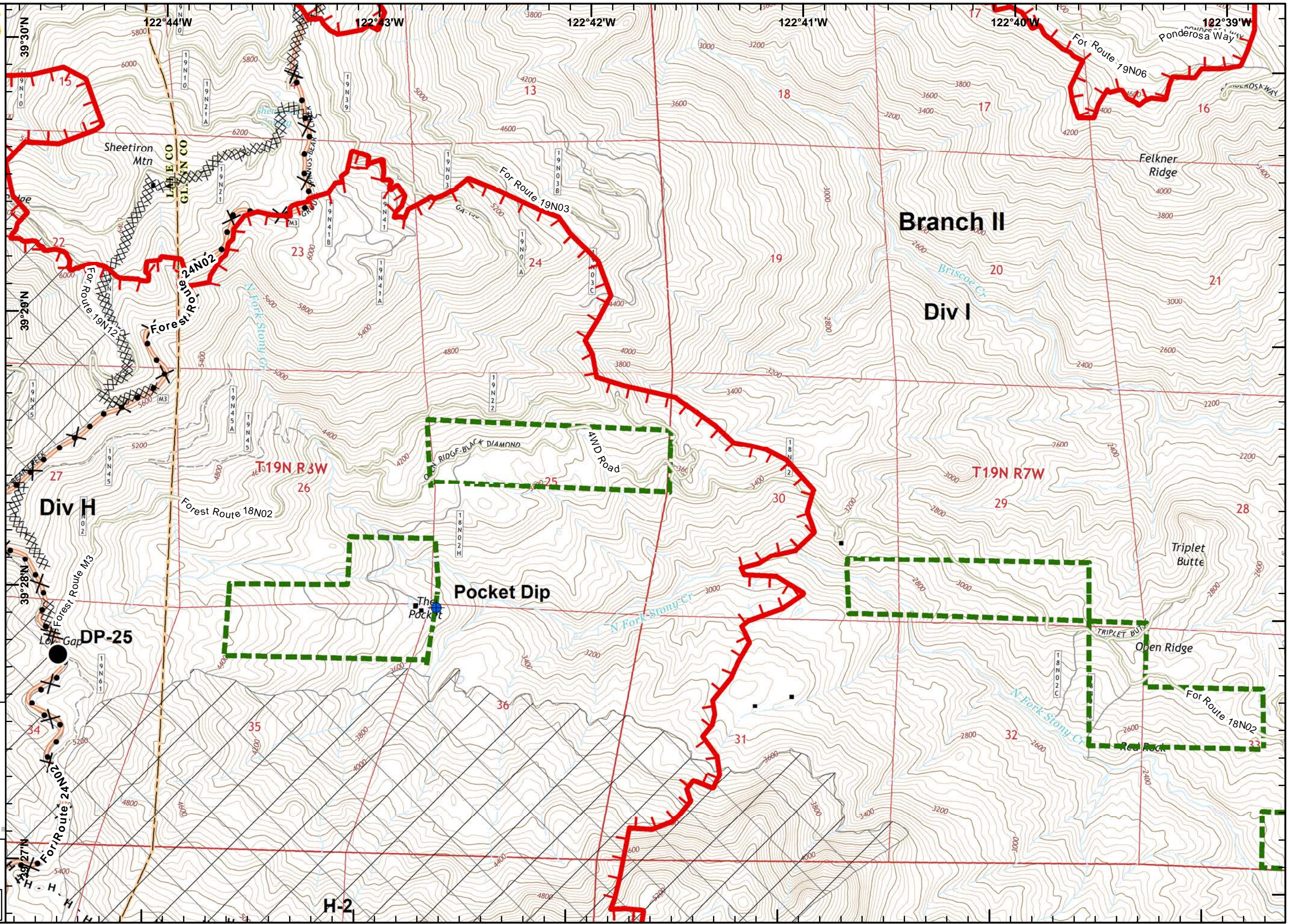
IAP Ranch Fire
East Zone
Mendocino Complex
CA-MEU 008674
 0700 - 0700
 August 25, 2018
 Page 7 of 22

- Dip Site
- Drop Point
- Uncontrolled Fire Edge
- Completed Dozer Line
- Completed Hand Line
- Proposed Dozer Line
- Structure
- Structure
- Structures (USFS)
- USDA Forest Service

West Zone	1	2	3	
Div G	4	5	6	
Branch I	7	8	9	Branch II
Div E	10	11	12	
Div F	13	14	15	East Zone
Div D	16	17	18	
Div C	19	20	21	22
				Branch I

1:24,000
Datum: NAD 83

IMT 2 GIS
 8/24/2018
 23:03 hrs





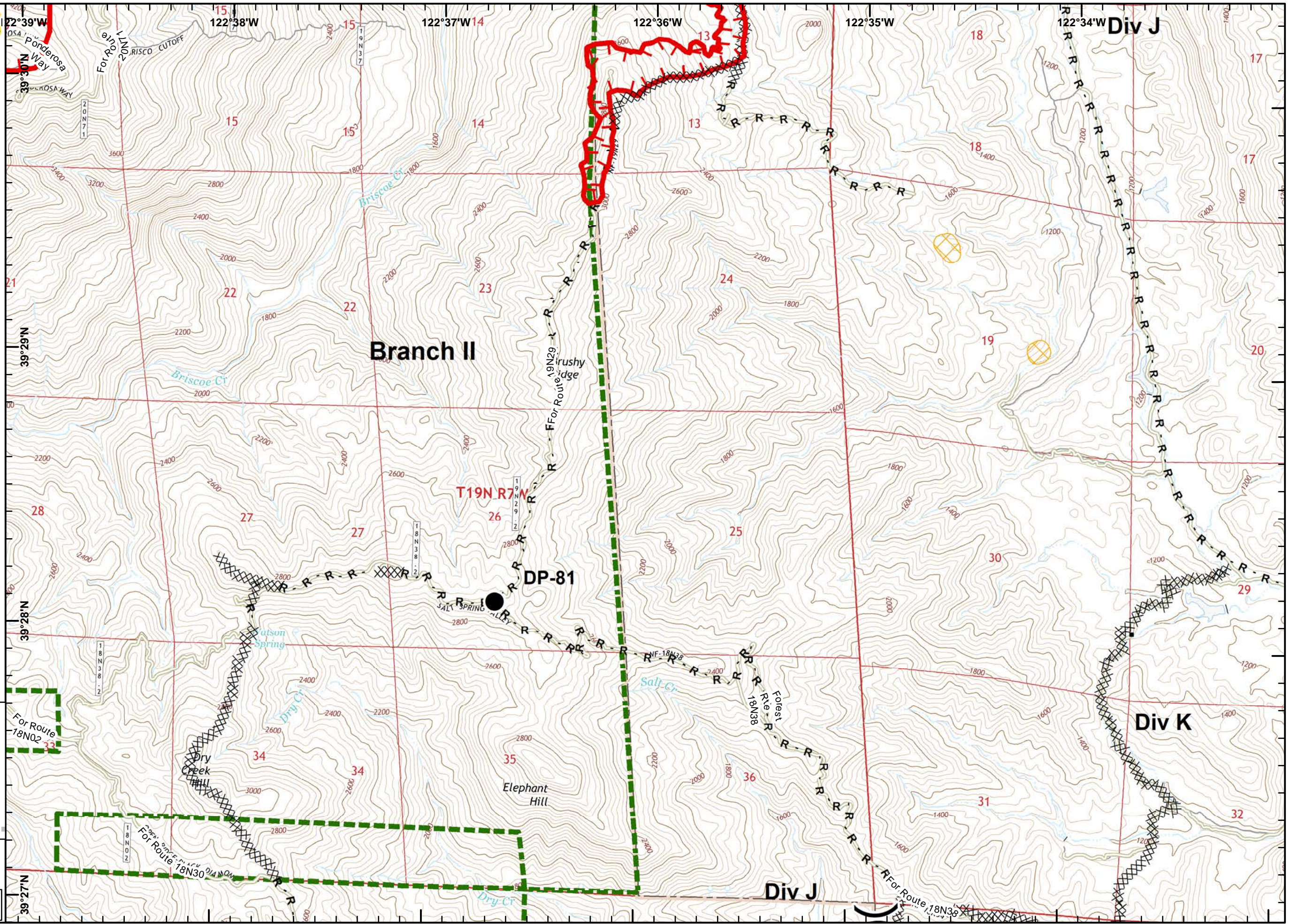
IAP Ranch Fire
 East Zone
 Mendocino Complex
 CA-MEU 008674
 0700 - 0700
 August 25, 2018
 Page 8 of 22

-) (Division Break
- Drop Point
- Uncontrolled Fire Edge
- XXXXXX Completed Dozer Line
- R - R Road as Completed Line
- Structure
- Structures (USFS)
- USDA Forest Service
- Equipment Avoidance Areas

West Zone	1	2	3
Div G	4	5	6
Div F	7	8	9
Branch II	10	11	12
East Zone	13	14	15
Div L	16	17	18
Branch II	19	20	21
			22

1:24,000
 Datum: NAD 83

IMT 2 GIS
 8/24/2018
 23:04 hrs





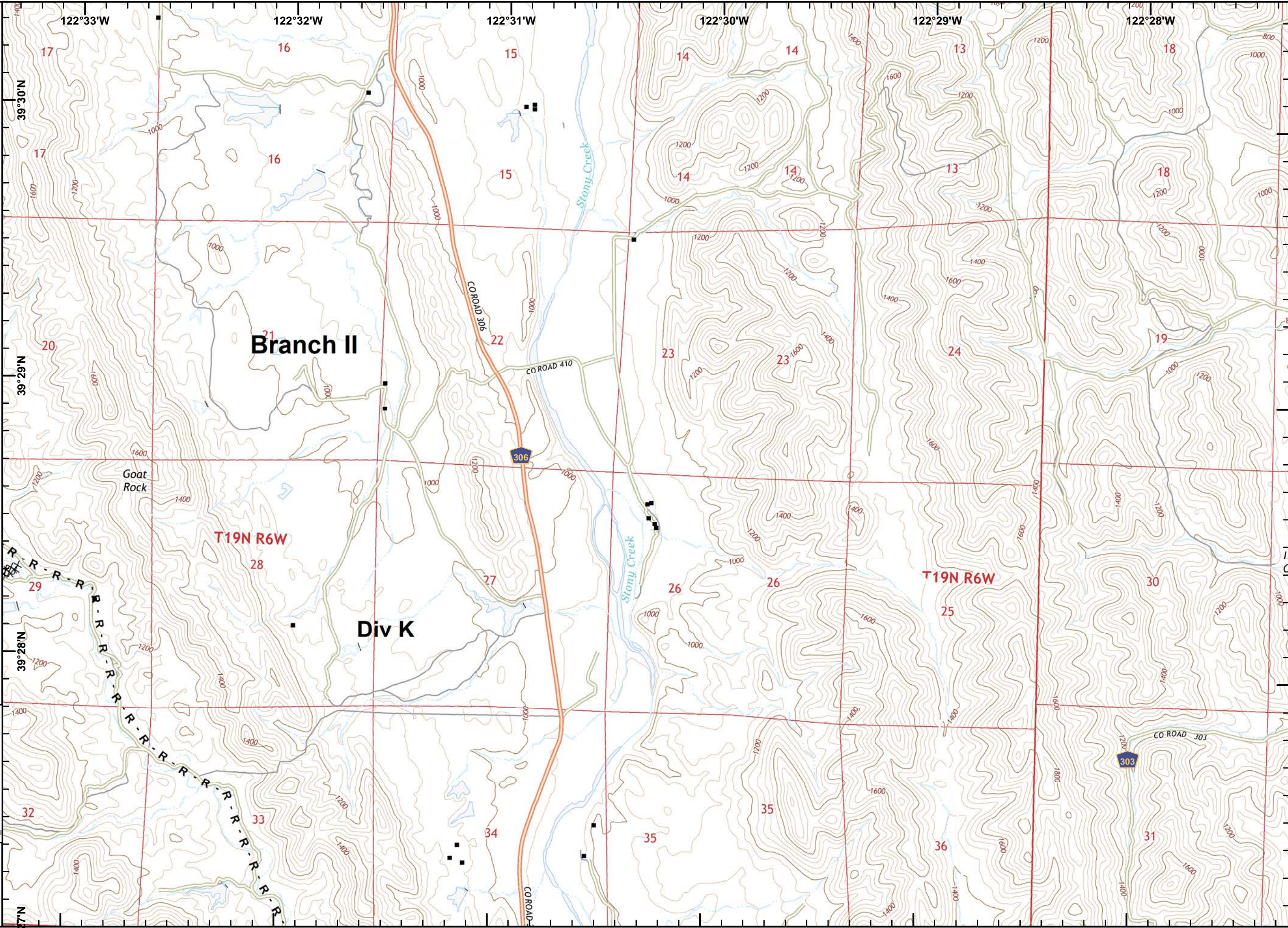
IAP Ranch Fire
 East Zone
 Mendocino Complex
 CA-MEU 008674
 0700 - 0700
 August 25, 2018
 Page 9 of 22

- XXXXXX Completed Dozer Line
- R - R Road as Completed Line
- Structure
- Structures (USFS)

West Zone	1	2	3
Div H	4	5	6
Div G	7	8	9
Branch I	10	11	12
Div F	13	14	15
Div E	16	17	18
Div D	19	20	21
Branch II			22

1:24,000
 Datum: NAD 83

IMT 2 GIS
 8/24/2018
 23:04 hrs





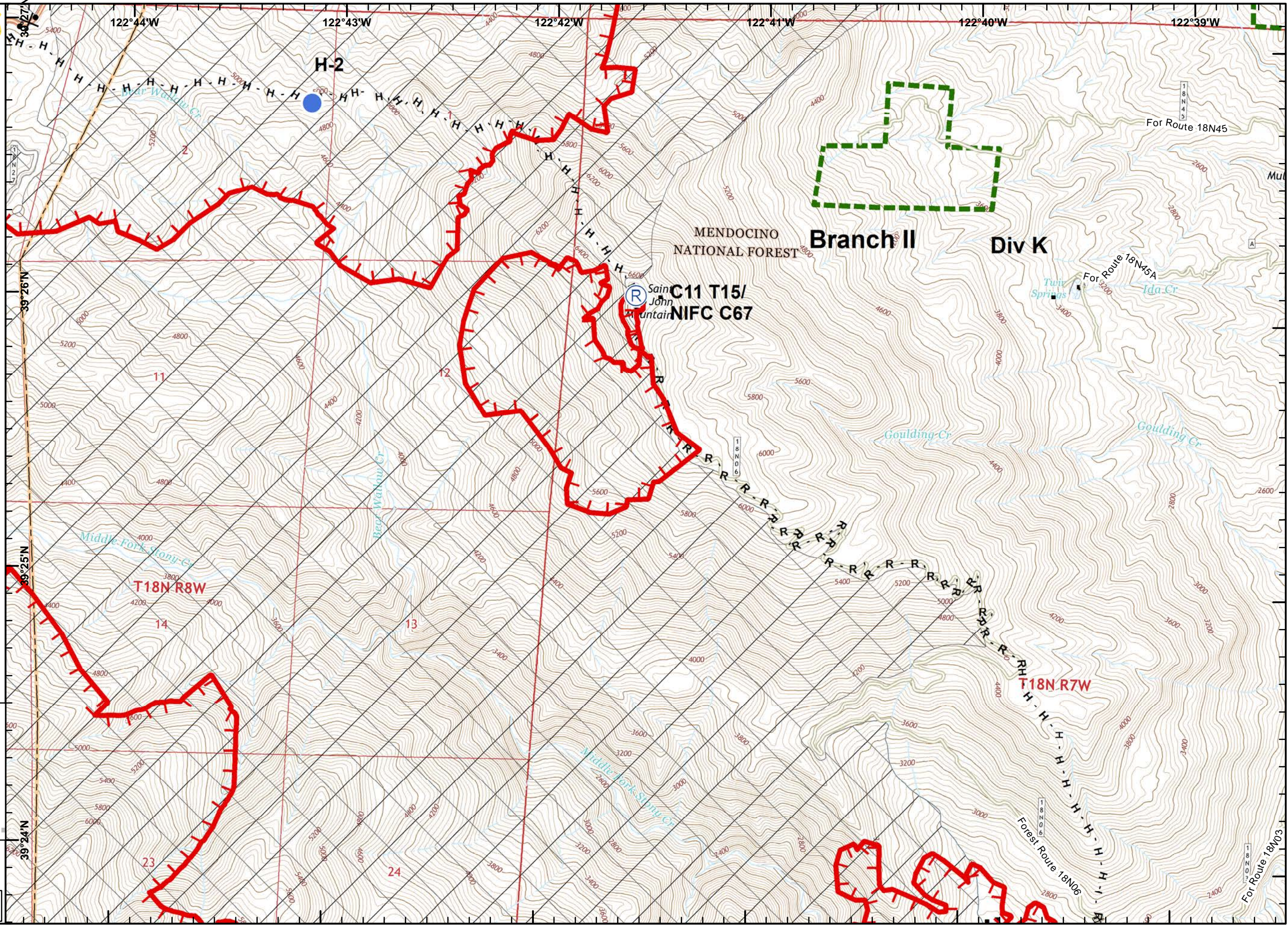
IAP Ranch Fire
 East Zone
 Mendocino Complex
 CA-MEU 008674
 0700 - 0700
 August 25, 2018
 Page 10 of 22

- Helispot
- R Repeater
- └─┘ Uncontrolled Fire Edge
- XXXXXXXX Completed Dozer Line
- H · H Completed Hand Line
- R · R Road as Completed Line
- ✕ · ✕ Proposed Dozer Line
- Structure
- Structure
- Structures (Reported)
- Structures (USFS)
- USDA Forest Service

West Zone	1	2	3
Div H	4	5	6
Div G	7	8	9
Branch I	10	11	12
Div F	13	14	15
Div E	16	17	18
Div D	19	20	21
Branch II			22
East Zone			
Div C			
Div B			
Div A			

1:24,000
 Datum: NAD 83

IMT 2 GIS
 8/24/2018
 23:05 hrs





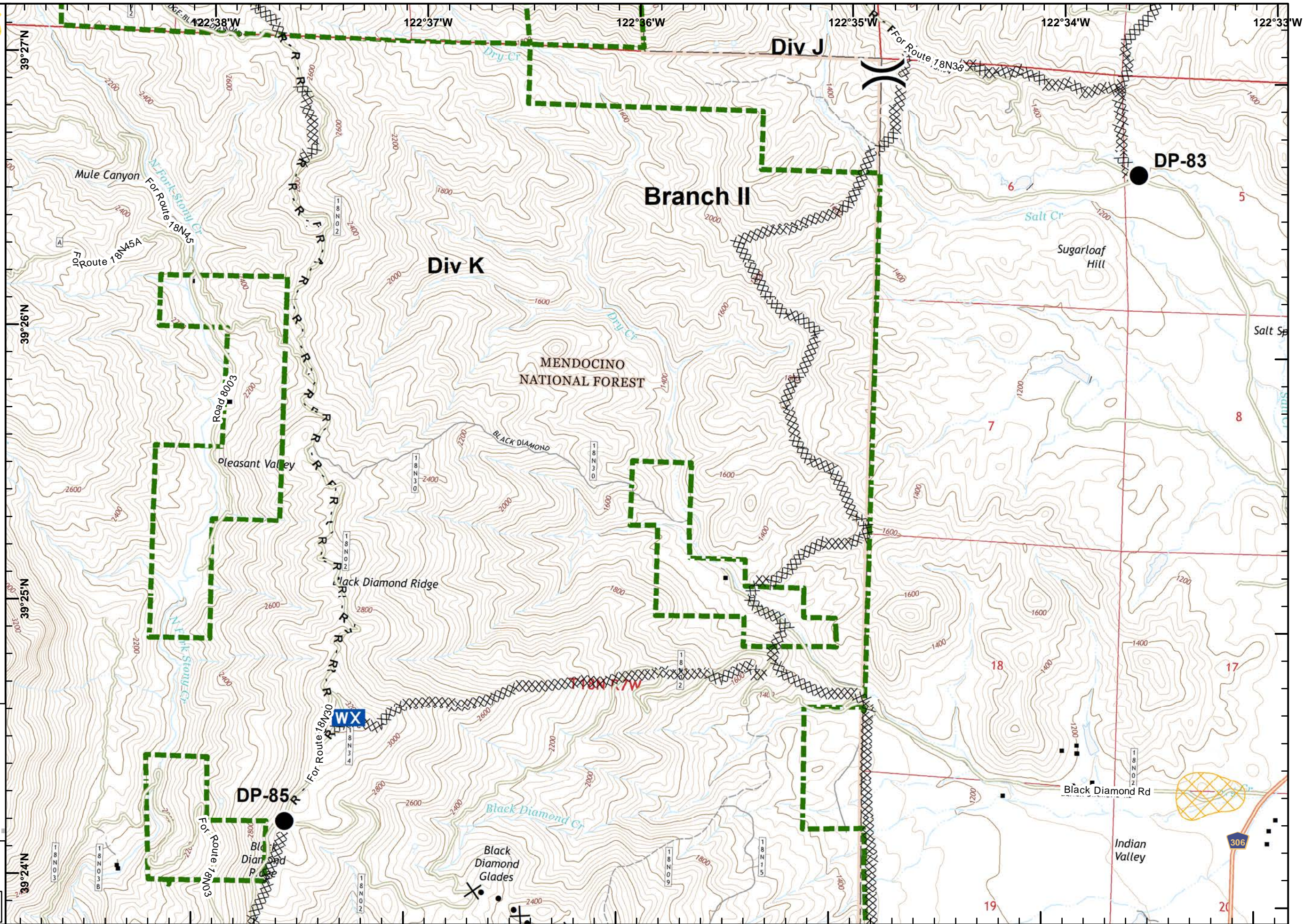
IAP Ranch Fire
East Zone
Mendocino Complex
CA-MEU 008674
 0700 - 0700
 August 25, 2018
 Page 11 of 22

-) (Division Break
- Drop Point
- WX Mobile Weather Unit
- XXXXX Completed Dozer Line
- R - R Road as Completed Line
- X • X Proposed Dozer Line
- Structure
- Structure
- Structures (Reported)
- Structures (USFS)
- USDA Forest Service
- Equipment Avoidance Areas

West Zone	1	2	3
Div H	4	5	6
Div G	7	8	9
Branch I	10	11	12
Div F	13	14	15
Div E	16	17	18
Div D	19	20	21
Branch II			22

1:24,000
Datum: NAD 83

IMT 2 GIS
 8/24/2018
 23:05 hrs





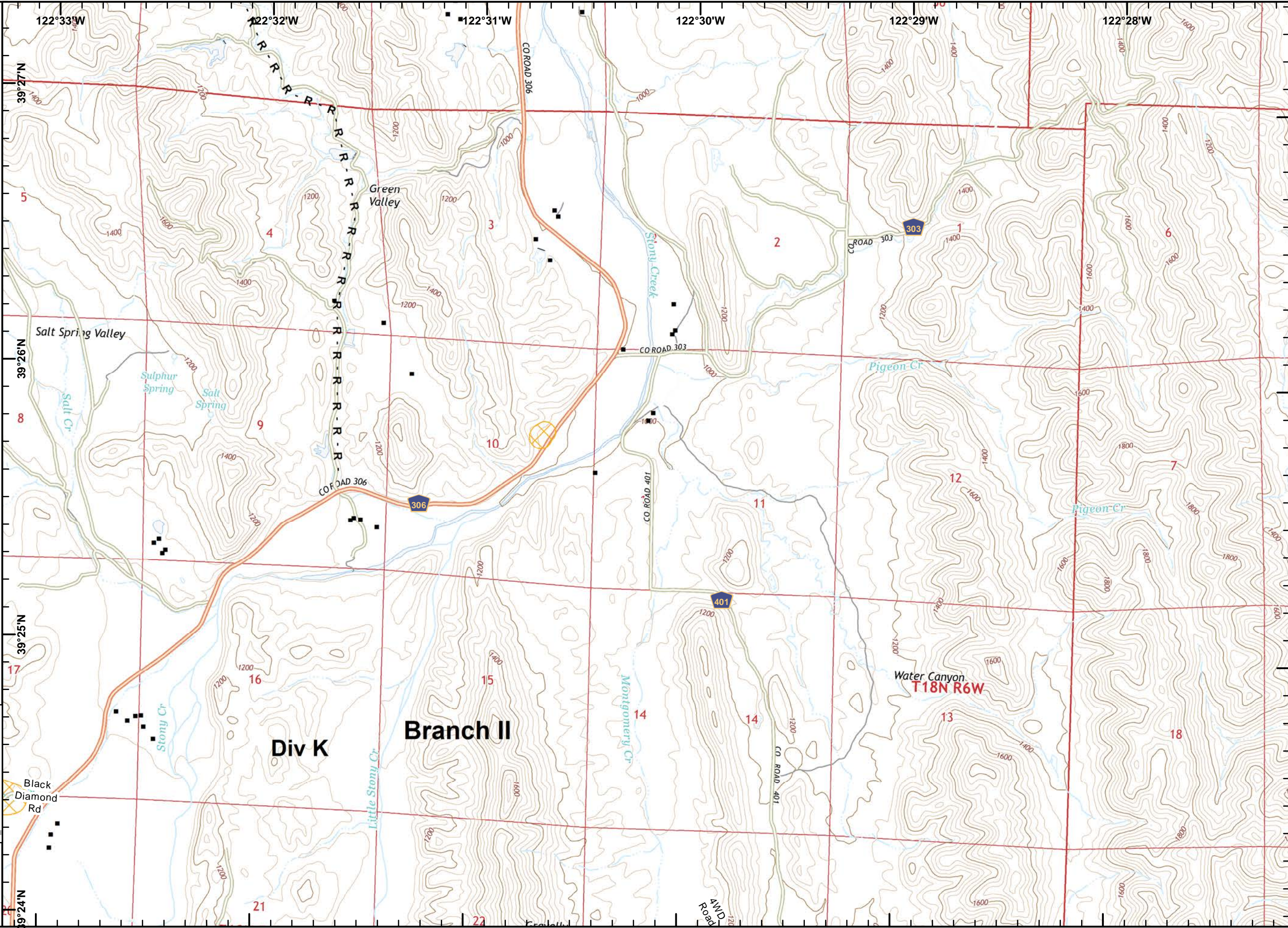
IAP Ranch Fire
 East Zone
 Mendocino Complex
 CA-MEU 008674
 0700 - 0700
 August 25, 2018
 Page 12 of 22

- R · R Road as Completed Line
- Structure
- Structures (USFS)
- ⊠ Equipment Avoidance Areas

West Zone	1	2	3
Div G	4	5	6
Div F	7	8	9
Div E	10	11	12
Div D	13	14	15
Div C	16	17	18
Div B	19	20	21
Div A			22

1:24,000
 Datum: NAD 83

IMT 2 GIS
 8/24/2018
 23:06 hrs





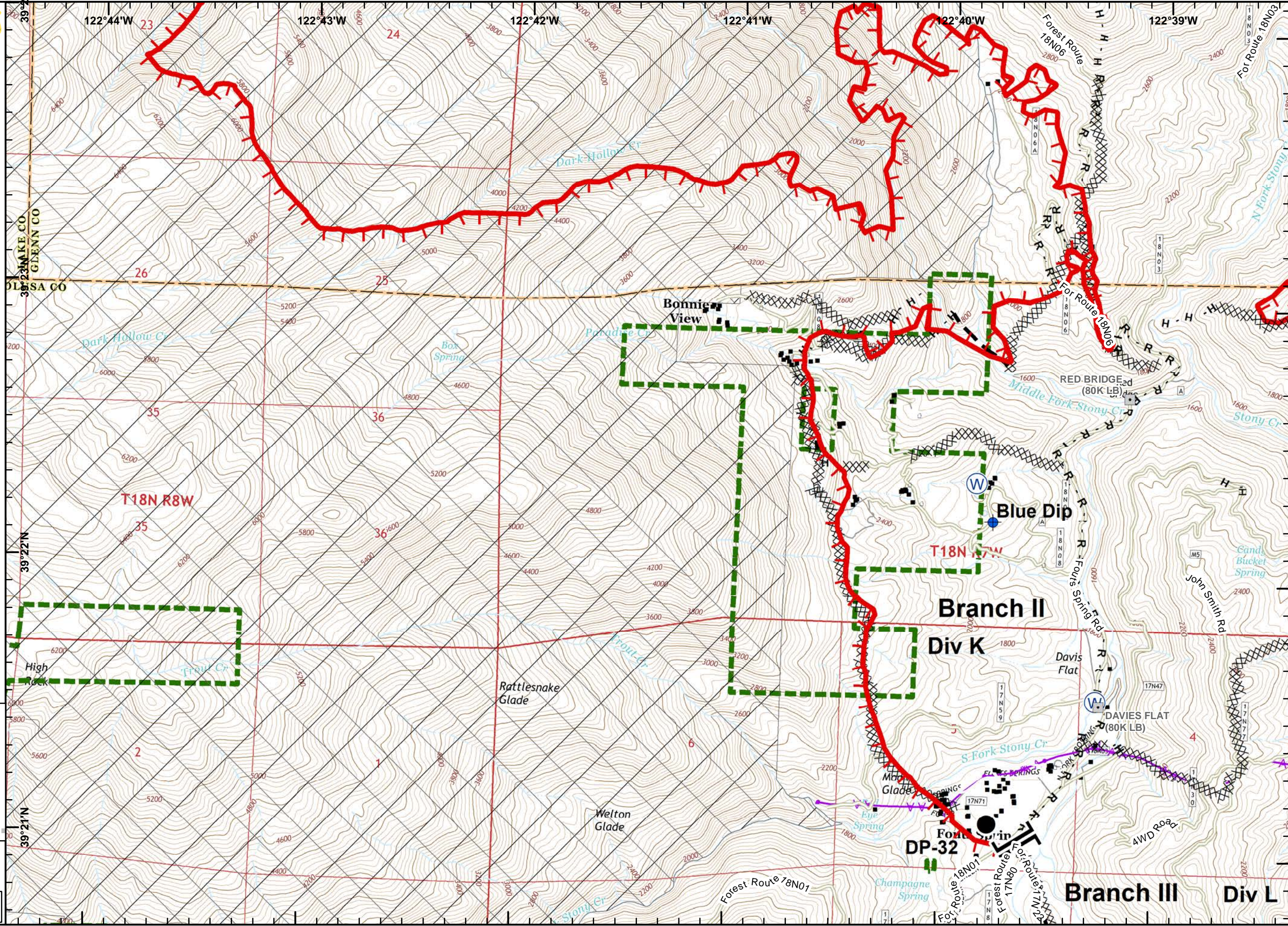
IAP Ranch Fire
East Zone
Mendocino Complex
CA-MEU 008674
 0700 - 0700
 August 25, 2018
 Page 13 of 22

- || Branch Break
- Dip Site
- Drop Point
- ⊙ Water Source
- Uncontrolled Fire Edge
- Completed Line
- XXXXX Completed Dozer Line
- H · H Completed Hand Line
- R · R Road as Completed Line
- Planned Fire Line
- Structure
- Structure
- Structures (Reported)
- Structures (USFS)
- USDA Forest Service

West Zone	1	2	3
Div H	4	5	6
Div G	7	8	9
Branch II	10	11	12
Div F	13	14	15
Div E	16	17	18
Div D	19	20	21
Branch I			22
East Zone			

1:24,000
Datum: NAD 83

IMT 2 GIS
 8/24/2018
 23:07 hrs





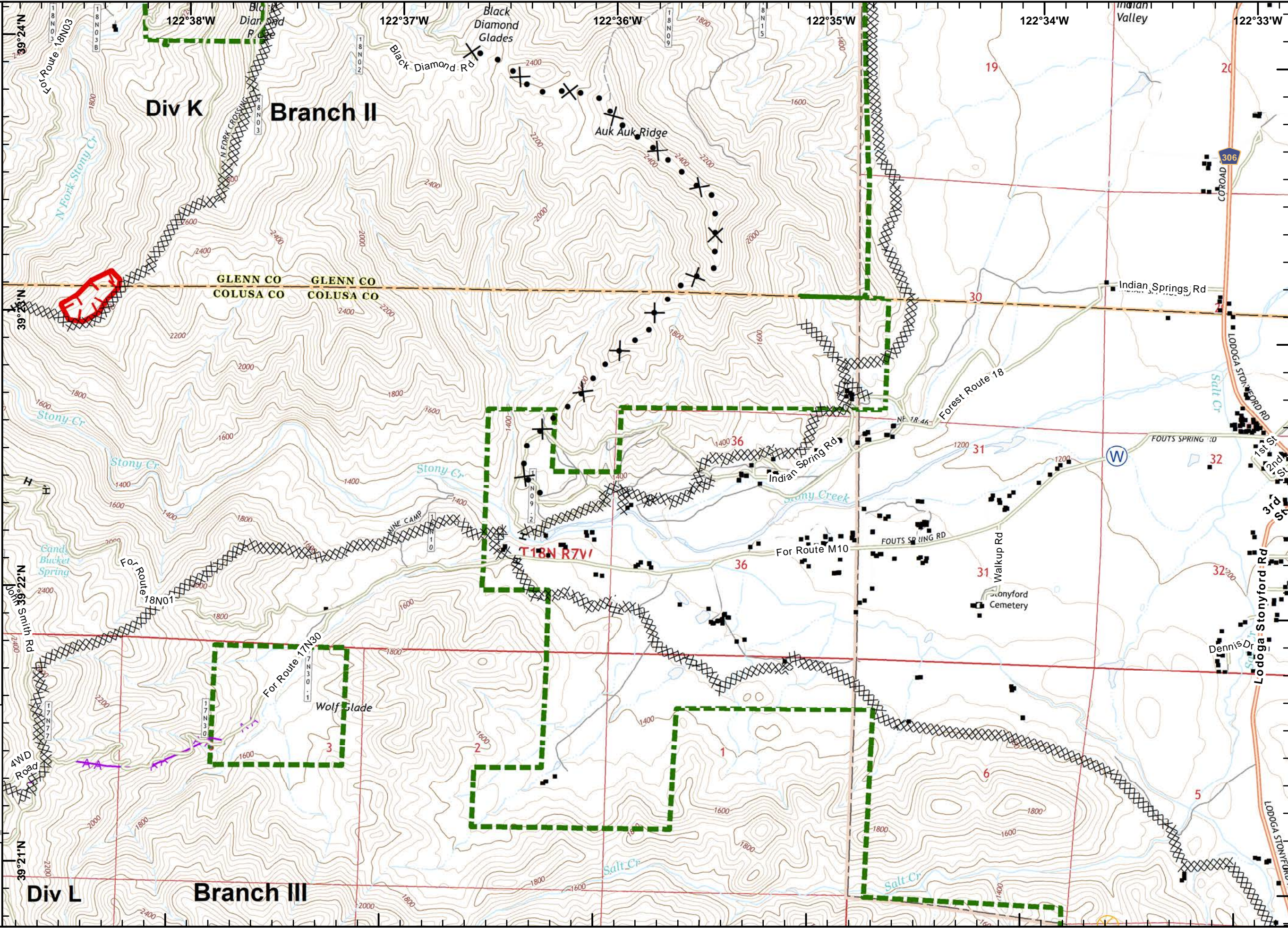
IAP Ranch Fire
 East Zone
 Mendocino Complex
 CA-MEU 008674
 0700 - 0700
 August 25, 2018
 Page 14 of 22

- Water Source
- Uncontrolled Fire Edge
- Completed Dozer Line
- Completed Hand Line
- Proposed Dozer Line
- Structure
- Structures (USFS)
- USDA Forest Service
- Equipment Avoidance Areas

West Zone	1	2	3
Div H	4	5	6
Div G	7	8	9
Branch II	10	11	12
Div F	13	14	15
Div E	16	17	18
Div D	19	20	21
Branch I			22

1:24,000
 Datum: NAD 83

IMT 2 GIS
 8/24/2018
 23:07 hrs





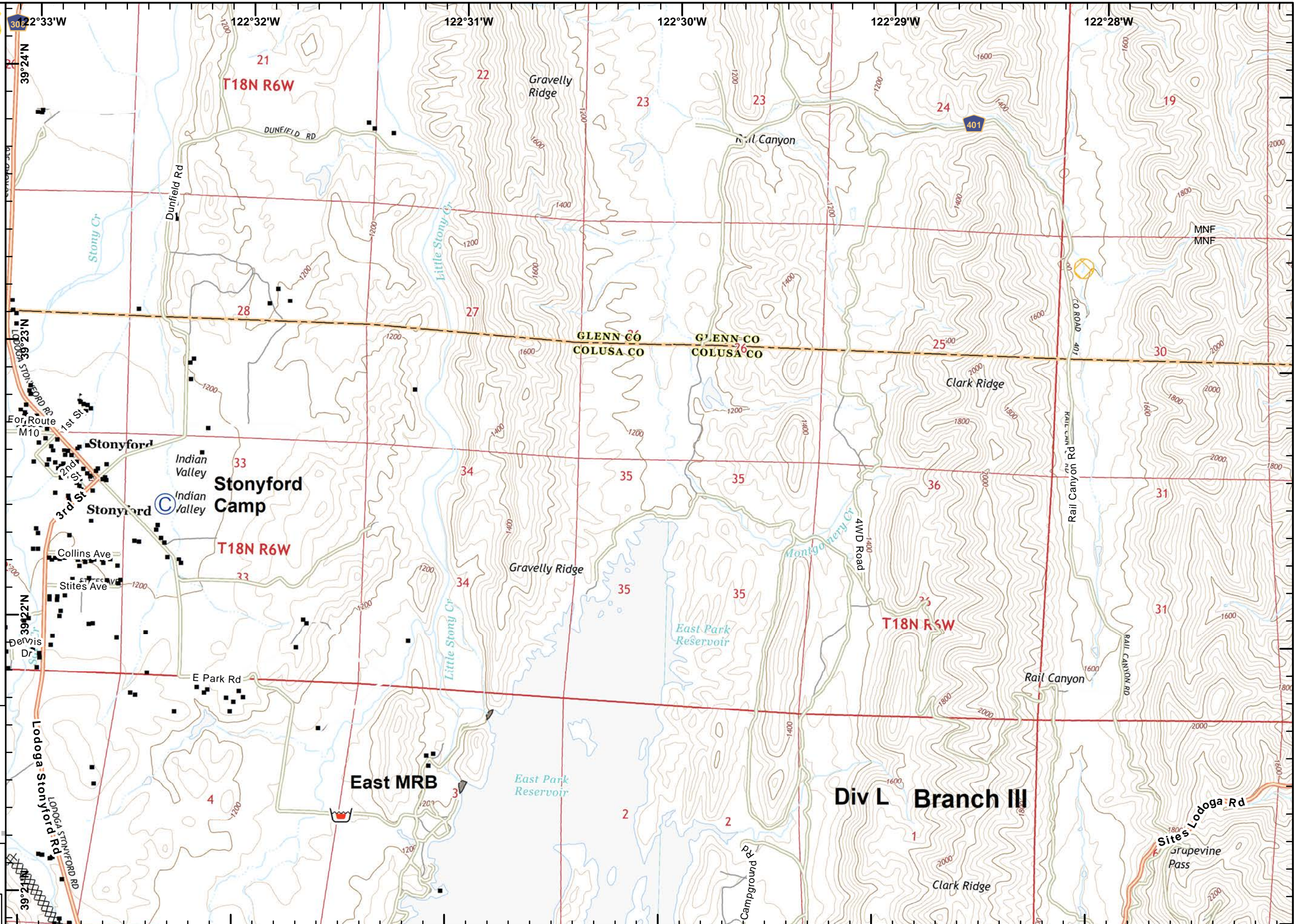
IAP Ranch Fire
 East Zone
 Mendocino Complex
 CA-MEU 008674
 0700 - 0700
 August 25, 2018
 Page 15 of 22

- Camp
- Retardant/Mud Pit
- Completed Dozer Line
- Structure
- Structure (USFS)
- Equipment Avoidance Areas

West Zone	1	2	3
Div H	4	5	6
Branch I	7	8	9
Div F	10	11	12
Div E	13	14	15
Div D	16	17	18
Branch II	19	20	21
East Zone			22

1:24,000
 Datum: NAD 83

IMT 2 GIS
 8/24/2018
 23:08 hrs





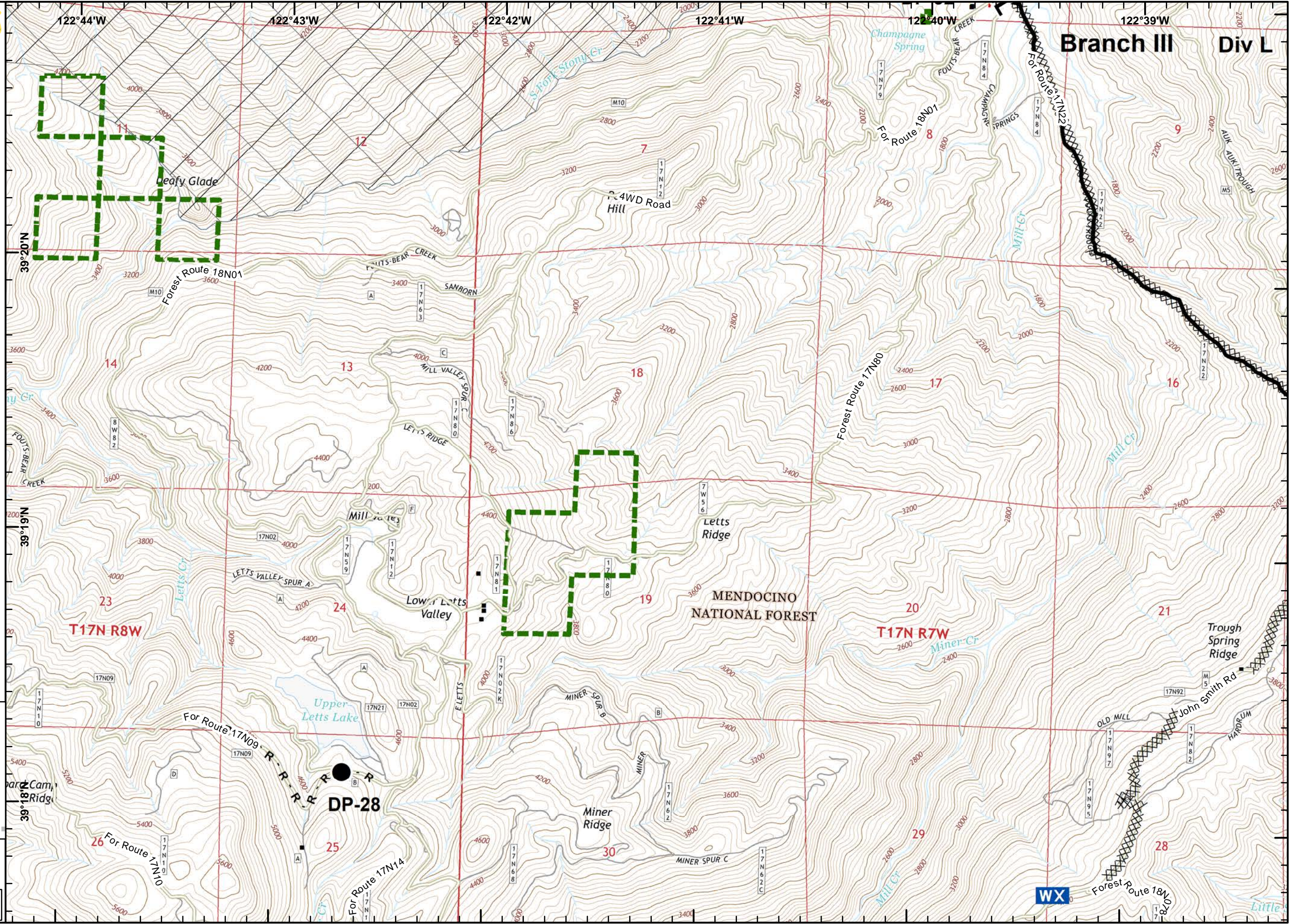
IAP Ranch Fire
 East Zone
 Mendocino Complex
 CA-MEU 008674
 0700 - 0700
 August 25, 2018
 Page 16 of 22

- || Branch Break
- Drop Point
- WX Mobile Weather Unit
- Completed Line
- XXXXXX Completed Dozer Line
- R - R Road as Completed Line
- Structure
- Structure
- Structures (USFS)
- USDA Forest Service

1	2	3
4	5	6
7	8	9
10	11	12
13	14	15
16	17	18
19	20	21
22		

1:24,000
 Datum: NAD 83

IMT 2 GIS
 8/24/2018
 23:09 hrs





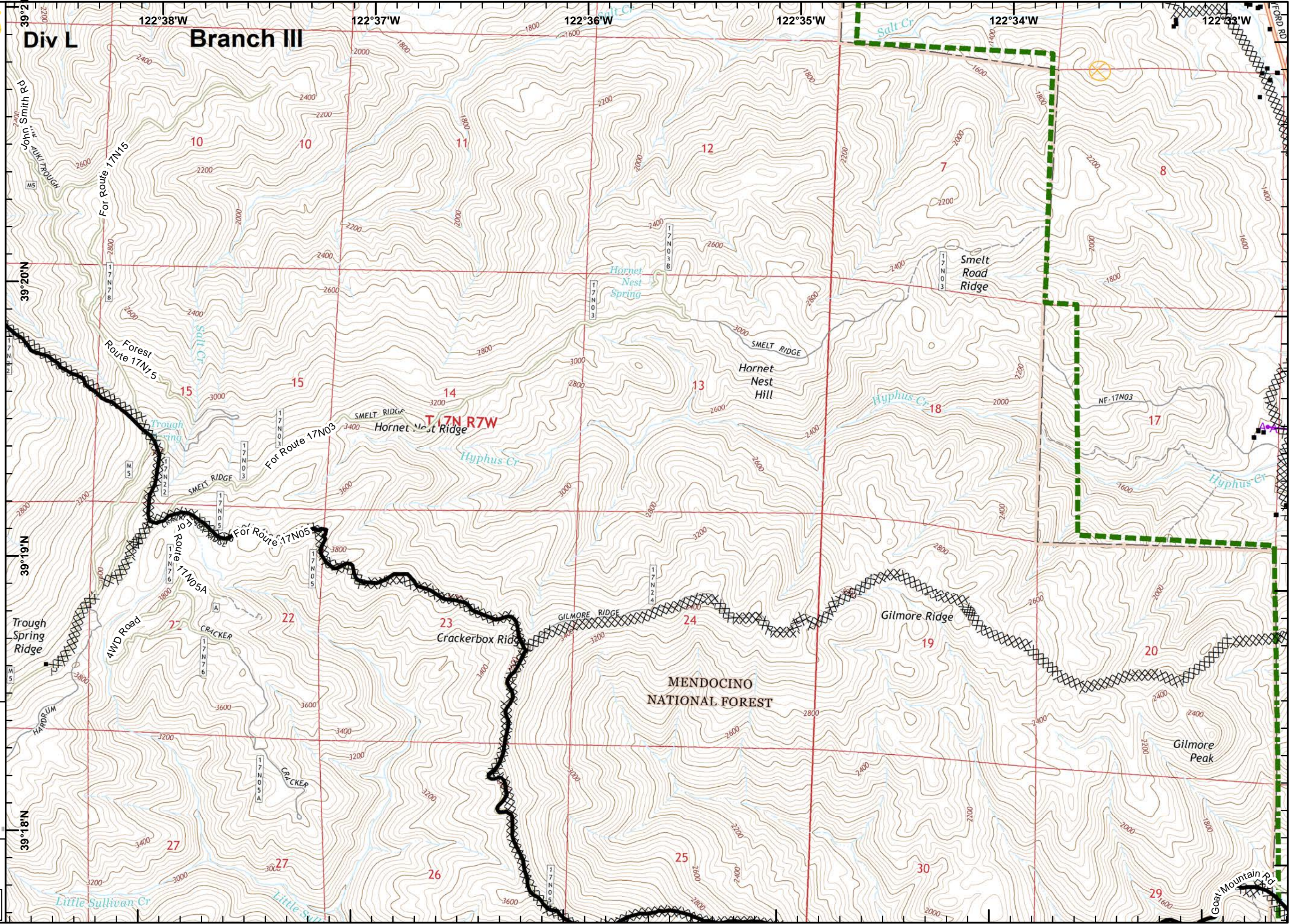
IAP Ranch Fire
 East Zone
 Mendocino Complex
 CA-MEU 008674
 0700 - 0700
 August 25, 2018
 Page 17 of 22

- Completed Line
- XXXXXX Completed Dozer Line
- Structure
- Structure
- Structures (USFS)
- ▭ USDA Forest Service
- ⊠ Equipment Avoidance Areas

West Zone	1	2	3
Div G	4	5	6
Branch I	7	8	9
Div F	10	11	12
Div E	13	14	15
Div D	16	17	18
Branch II	19	20	21
East Zone			22

1:24,000
 Datum: NAD 83

IMT 2 GIS
 8/24/2018
 23:09 hrs





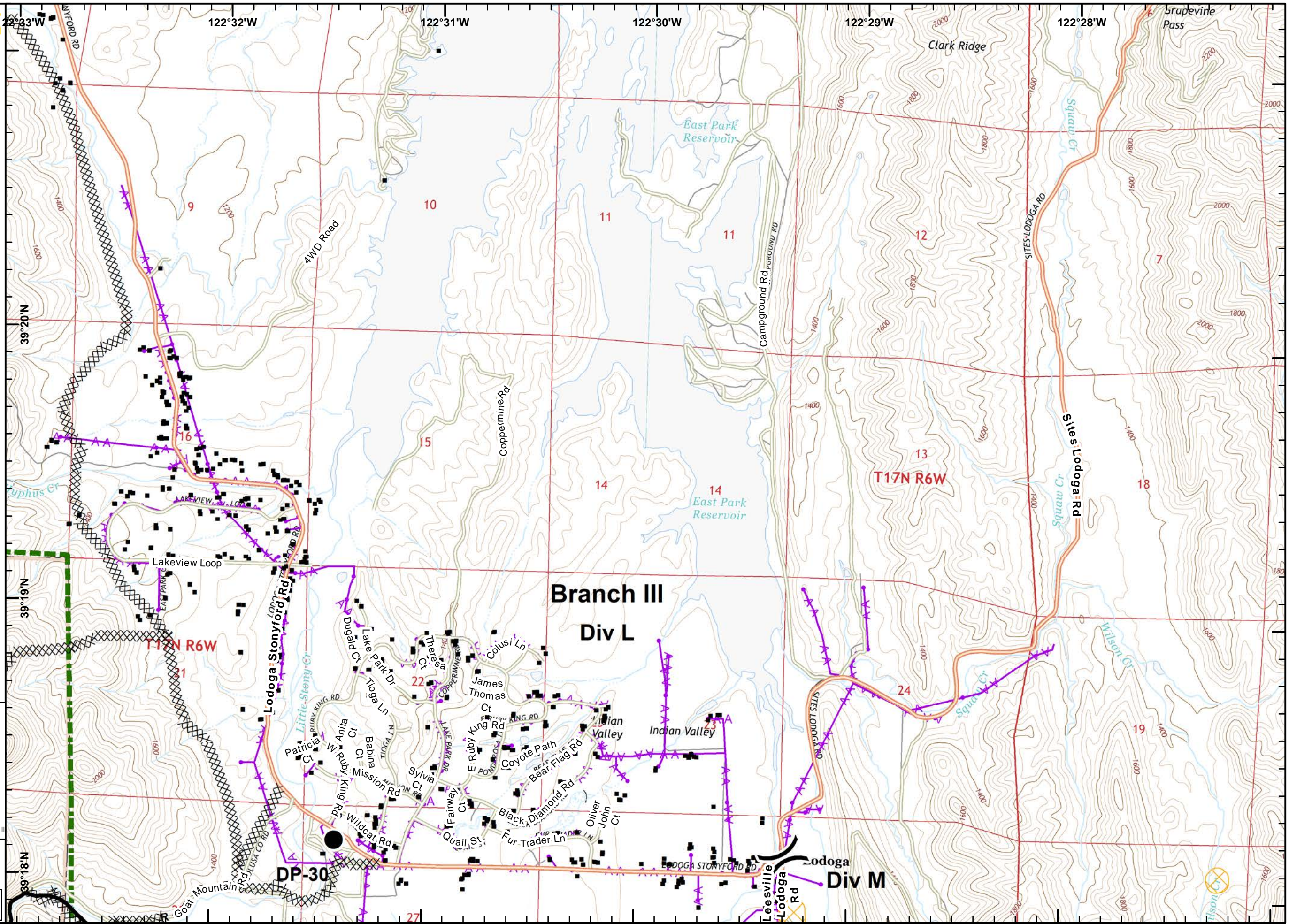
IAP Ranch Fire
East Zone
Mendocino Complex
CA-MEU 008674
 0700 - 0700
 August 25, 2018
 Page 18 of 22

-) (Division Break
- Drop Point
- Completed Line
- XXXXX Completed Dozer Line
- R · R Road as Completed Line
- Structure
- Structure
- Structures (USFS)
- USDA Forest Service
- Equipment Avoidance Areas

West Zone	1	2	3
Div H	4	5	6
Div G	7	8	9
Branch II	10	11	12
Div F	13	14	15
Div E	16	17	18
Div D	19	20	21
Branch I	22		

1:24,000
Datum: NAD 83

IMT 2 GIS
 8/24/2018
 23:10 hrs





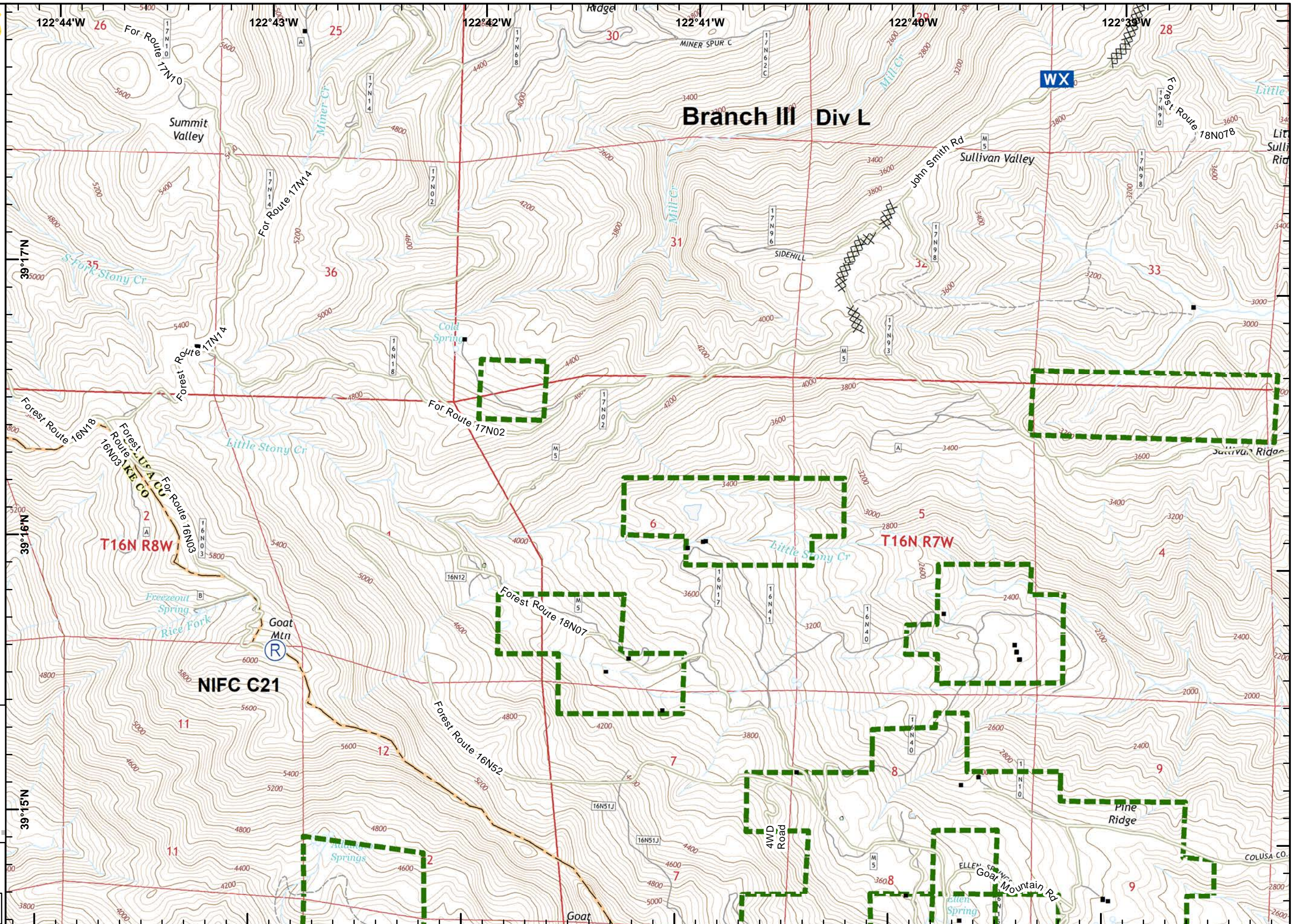
IAP Ranch Fire
 East Zone
 Mendocino Complex
 CA-MEU 008674
 0700 - 0700
 August 25, 2018
 Page 19 of 22

- Mobile Weather Unit
- Repeater
- Completed Dozer Line
- Structure
- Structures (Reported)
- Structures (USFS)
- USDA Forest Service

West Zone	1	2	3	
Div G	4	5	6	
Branch I	7	8	9	Branch II
Div F	10	11	12	
Div E	13	14	15	East Zone
Div D	16	17	18	
Div C	19	20	21	22
Div B				Branch III

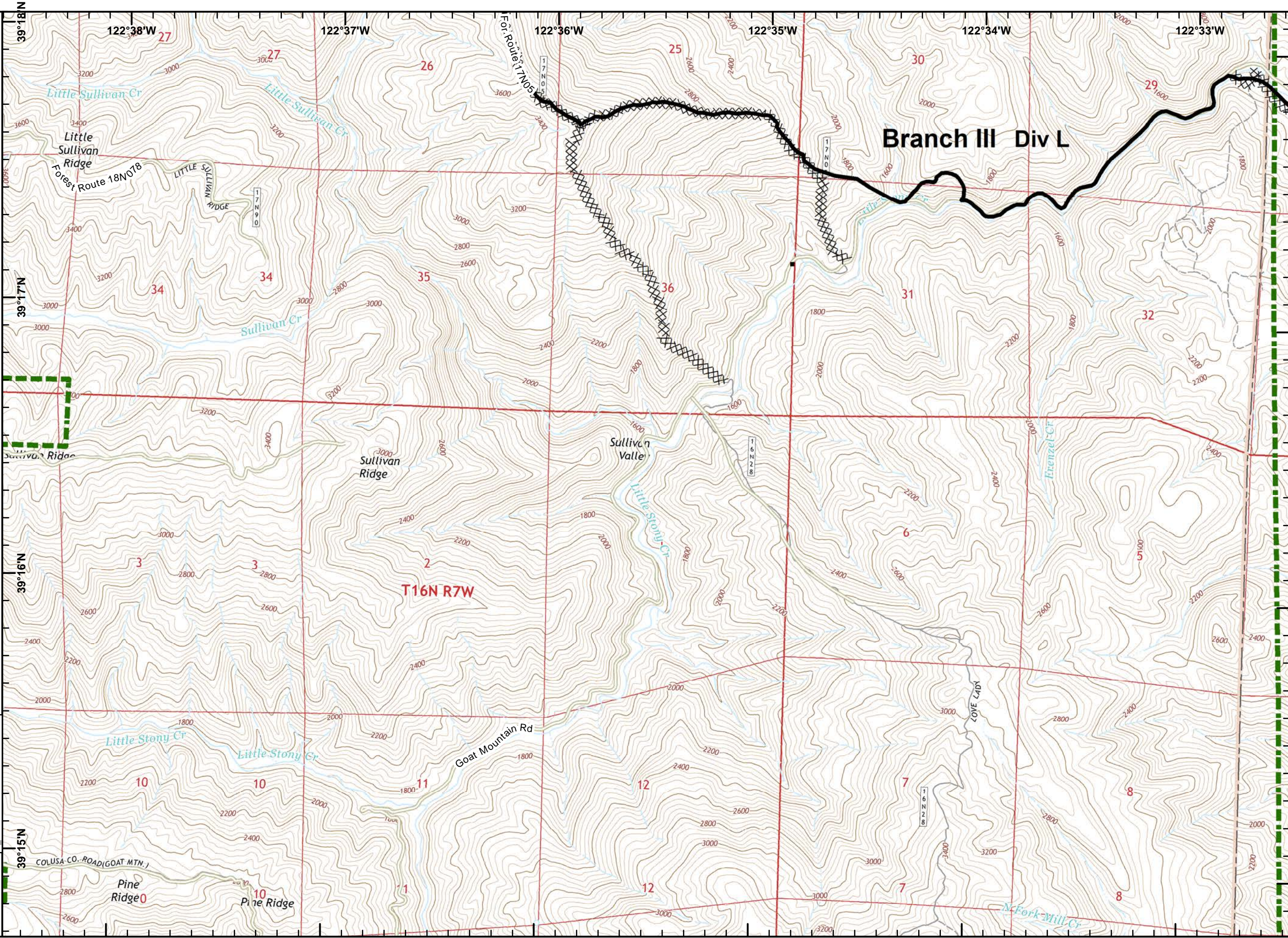
1:24,000
 Datum: NAD 83

IMT 2 GIS
 8/24/2018
 23:11 hrs





IAP Ranch Fire
 East Zone
 Mendocino Complex
 CA-MEU 008674
 0700 - 0700
 August 25, 2018
 Page 20 of 22



- Completed Line
- Completed Dozer Line
- Structure
- USDA Forest Service

West Zone	1	2	3	
Div G	4	5	6	
Branch I	7	8	9	Branch II
Div E	10	11	12	East Zone
Div D	13	14	15	
	16	17	18	
	19	20	21	22
				Branch III

1:24,000
 Datum: NAD 83

IMT 2 GIS
 8/24/2018
 23:11 hrs



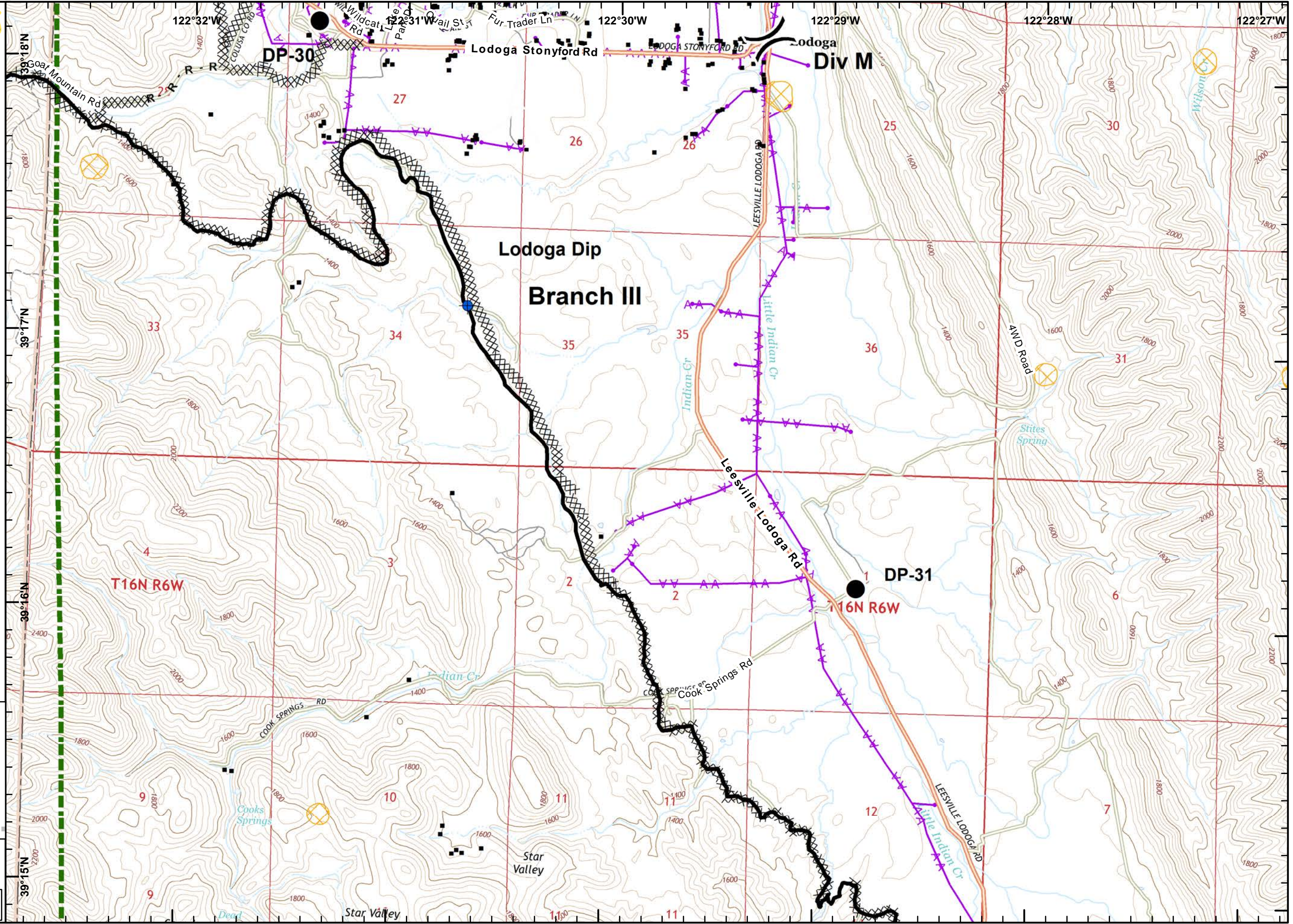
IAP Ranch Fire
 East Zone
 Mendocino Complex
 CA-MEU 008674
 0700 - 0700
 August 25, 2018
 Page 21 of 22

-) (Division Break
- Dip Site
- Drop Point
- Completed Line
- XXXXX Completed Dozer Line
- R - R Road as Completed Line
- Structure
- Structure
- Structures (USFS)
- USDA Forest Service
- Equipment Avoidance

1	2	3
4	5	6
7	8	9
10	11	12
13	14	15
16	17	18
19	20	21
22		

1:24,000
 Datum: NAD 83

IMT 2 GIS
 8/24/2018
 23:12 hrs





IAP Ranch Fire
 East Zone
 Mendocino Complex
 CA-MEU 008674
 0700 - 0700
 August 25, 2018
 Page 22 of 22

Equipment Avoidance Areas

West Zone	1	2	3	
Div G	4	5	6	
Div F	7	8	9	Branch II
Div E	10	11	12	East Zone
Div D	13	14	15	
Div C	16	17	18	
Div B	19	20	21	22
Branch I				

1:24,000
 Datum: NAD 83

IMT 2 GIS
 8/24/2018
 23:13 hrs

