












**PUBLIC INFORMATION**  
Mendocino Complex

**Ranch Fire**  
**River Fire**  
CA-MEU-008674  
August 26, 2018

For Information Call  
**(707) 574-8261**

-  Incident Command Post
-  Uncontrolled Fire Edge
-  Completed Line
-  Completed Dozer Line
-  Pine Mountain Project
-  USDA Forest Service
-  County Boundary
-  Wilderness Area
-  Fire Perimeter

Vicinity Map



Miles  
0 1.25 2.5 5

1:80,000  
Datum: NAD 83

DISCLAIMER: The displayed incident data is approximate and should only be used for informational purposes. The information contained in this report was prepared from GIS data maintained by different sources and agencies and is as necessary accurate to mapping, surveying, or engineering standards.

