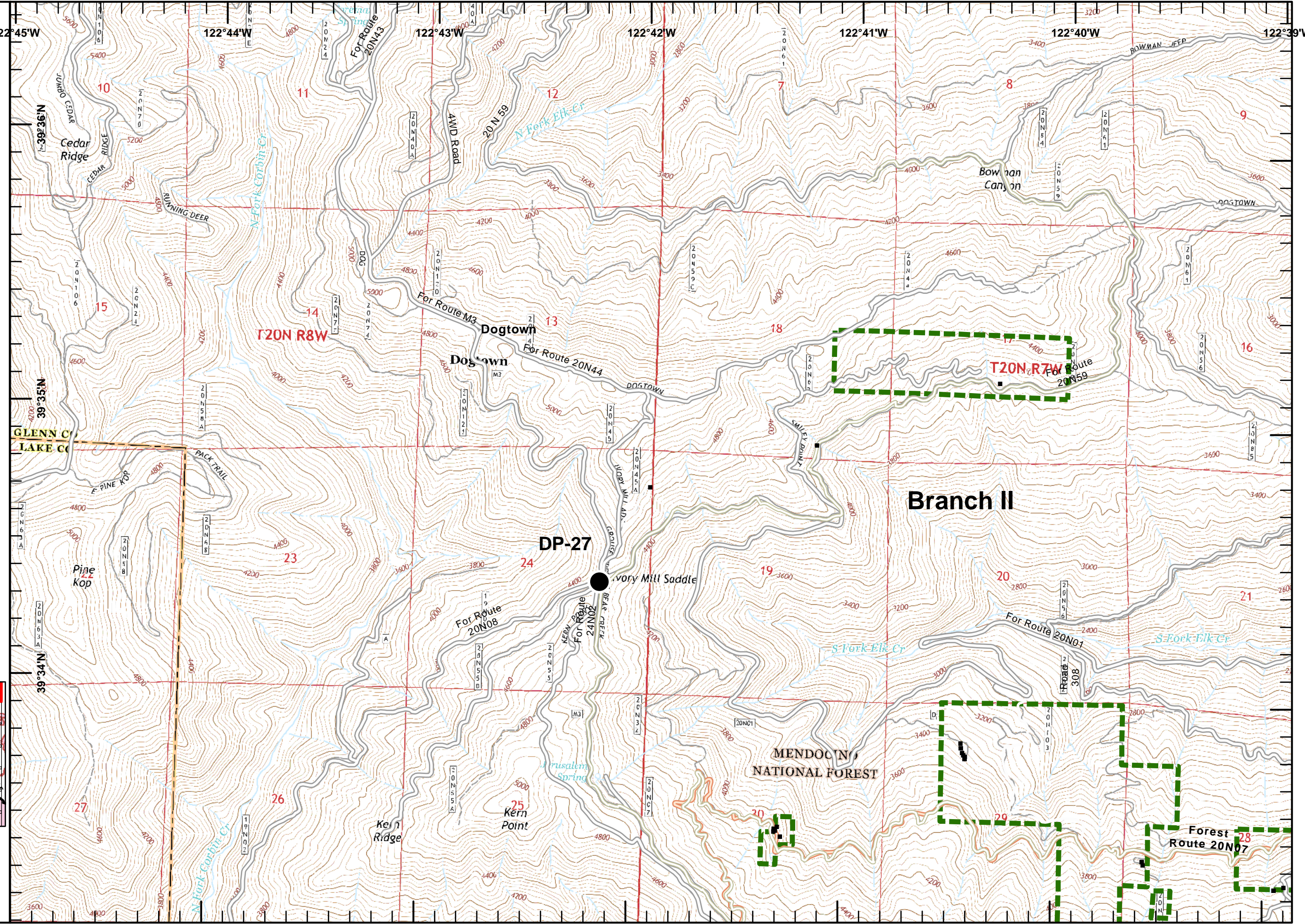




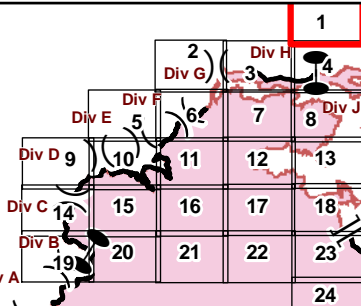
IAP Ranch Fire West Zone

1
Mendocino Complex
CA-MEU 008674

0700 - 0700
August 26, 2018
Page 1 of 24



- Drop Point
- Roads
- Major Roads
- Local Streets
- Alleys, Driveways, Walkways
- USDA Forest Service



Datum: NAD83

1:24,000

Miles

0 0.125 0.25 0.5

IMT3 GIS
8/26/2018
00:33 hrs



IAP Ranch Fire
West Zone
2
Mendocino Complex
CA-MEU 008674
 0700 - 0700
 August 26, 2018
 Page 2 of 24

- Division Break
- Drop Point
- Mobile Weather Unit
- Repeater
- Uncontrolled Fire Edge
- Completed Dozer Line
- Completed Hand Line
- Road as Completed Line
- Proposed Dozer Line
- Roads
- Local Streets
- Wilderness Area
- USDA Forest Service

				1
		2	3	4
Div E	5	6	7	8
Div D	9	10	11	12
Div C	13	14	15	16
Div B	17	18	19	20
	21	22	23	24

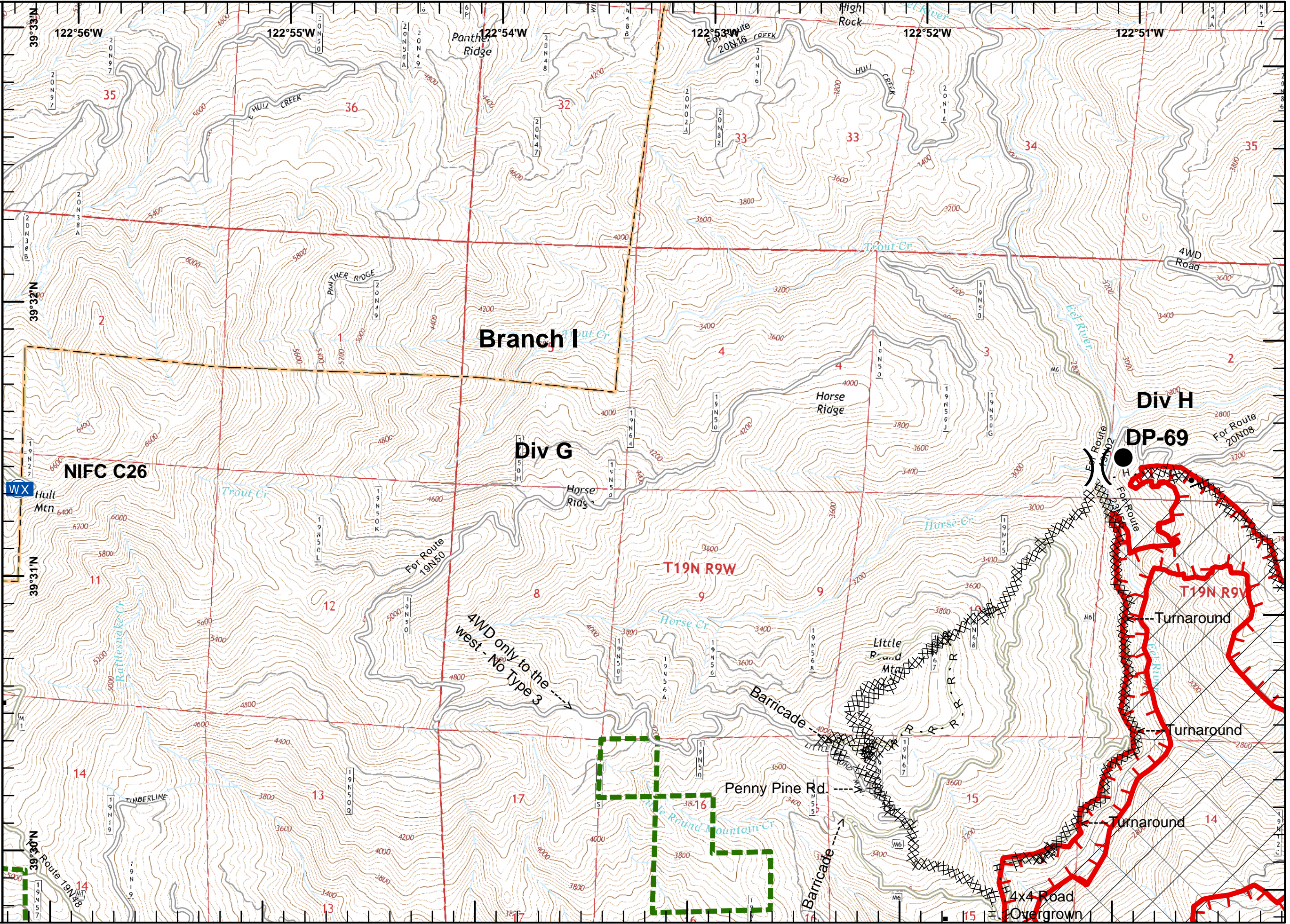
Datum: NAD83

1:24,000

Miles

0 0.125 0.25 0.5

IMT3 GIS
8/26/2018
00:33 hrs



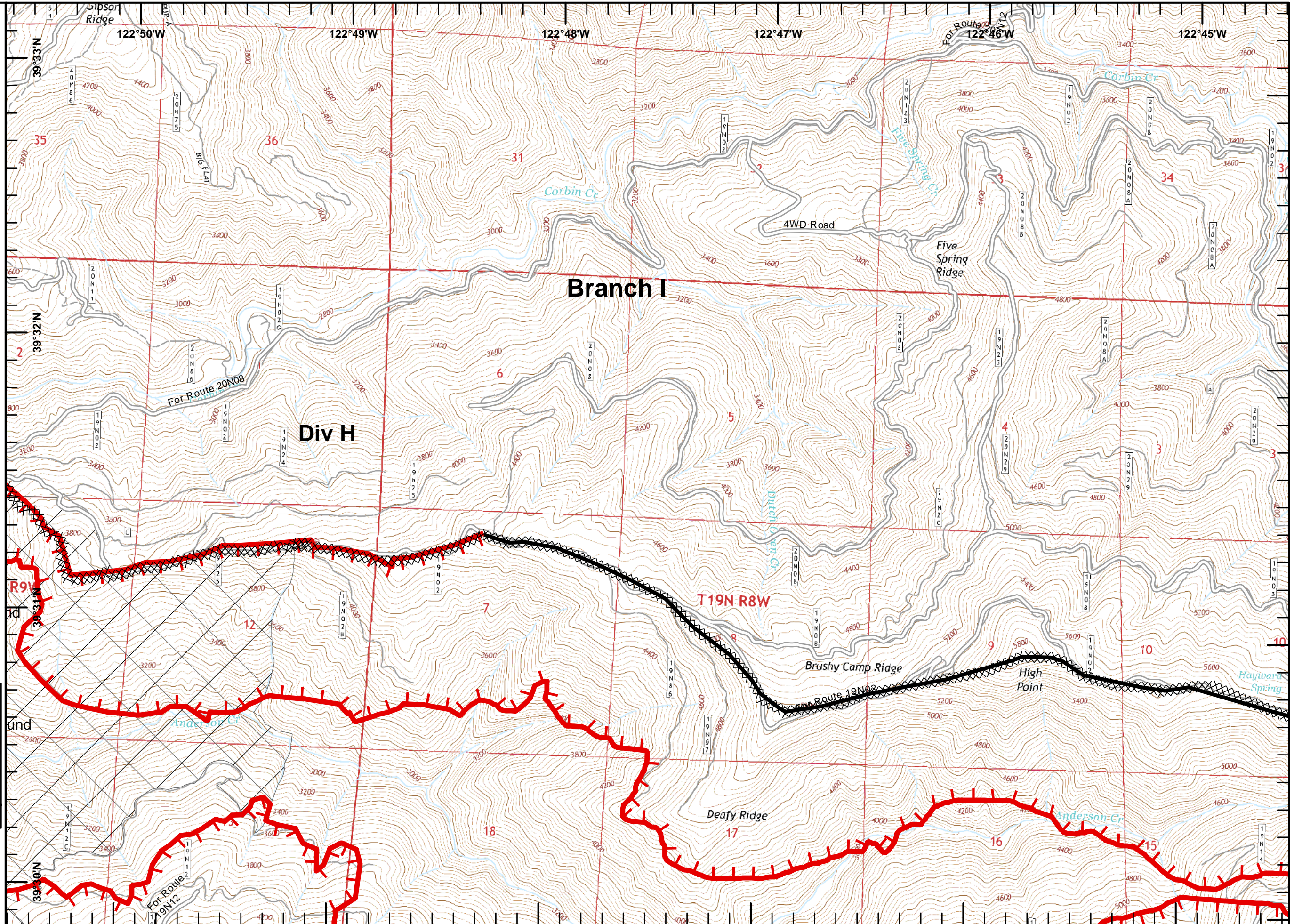

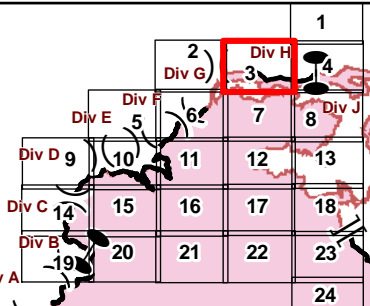


IAP Ranch Fire West Zone

3
Mendocino Complex
CA-MEU 008674

0700 - 0700
August 26, 2018
Page 3 of 24

- Uncontrolled Fire Edge
- Completed Line
- Completed Dozer Line
- Local Streets
- Wilderness Area
- USDA Forest Service





IAP Ranch Fire
West Zone

4
Mendocino Complex
CA-MEU 008674

0700 - 0700
August 26, 2018
Page 4 of 24

- Drop Point
- Repeater
- Zone Break
- Uncontrolled Fire Edge
- Completed Line
- Completed Dozer Line
- Roads
- Major Roads
- Local Streets
- Alleys, Driveways, Walkways
- USDA Forest Service

				1
		2	Div H	3
	Div E	5	6	7
Div D	9	10	11	12
Div C	14	15	16	17
Div B	19	20	21	22
				23
				24

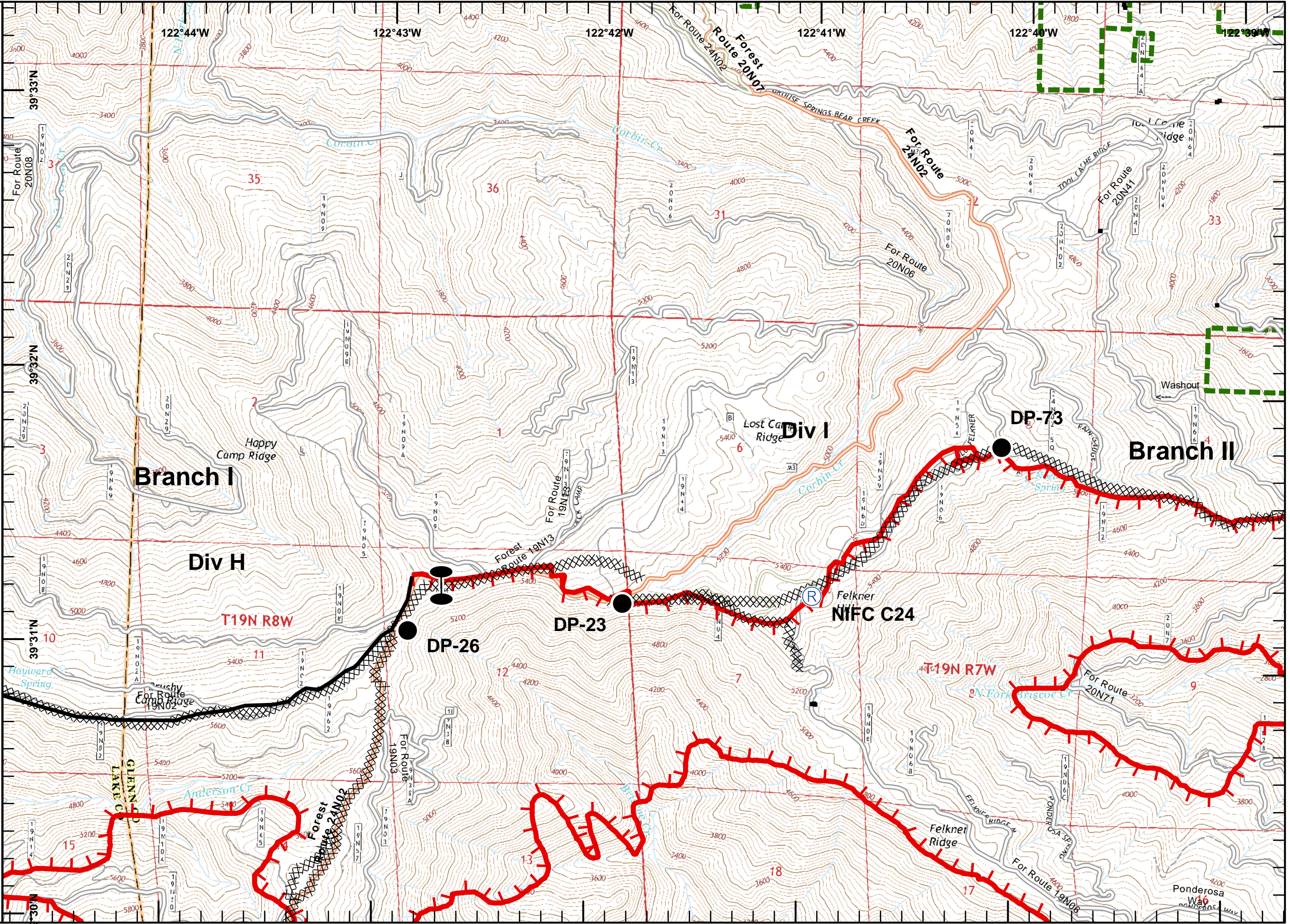
Datum: NAD83

1:24,000

Miles

0 0.125 0.25 0.5

IMT3 GIS
8/26/2018
00:33 hrs





IAP Ranch Fire
West Zone

5
Mendocino Complex
CA-MEU 008674

0700 - 0700
August 26, 2018
Page 5 of 24

- Bridge
- Division Break
- Drop Point
- Retardant/Mud Pit
- Structures (Reported)
- Roads
- Local Streets
- Ramps, Traffic Circles, Connecting Roads
- Alleys, Driveways, Walkways
- USDA Forest Service

				1
		2	Div H	
	Div E	3	4	
	5	6	7	8
Div D	9	10	11	12
Div C	13	14	15	16
Div B	17	18	19	20
	21	22	23	24

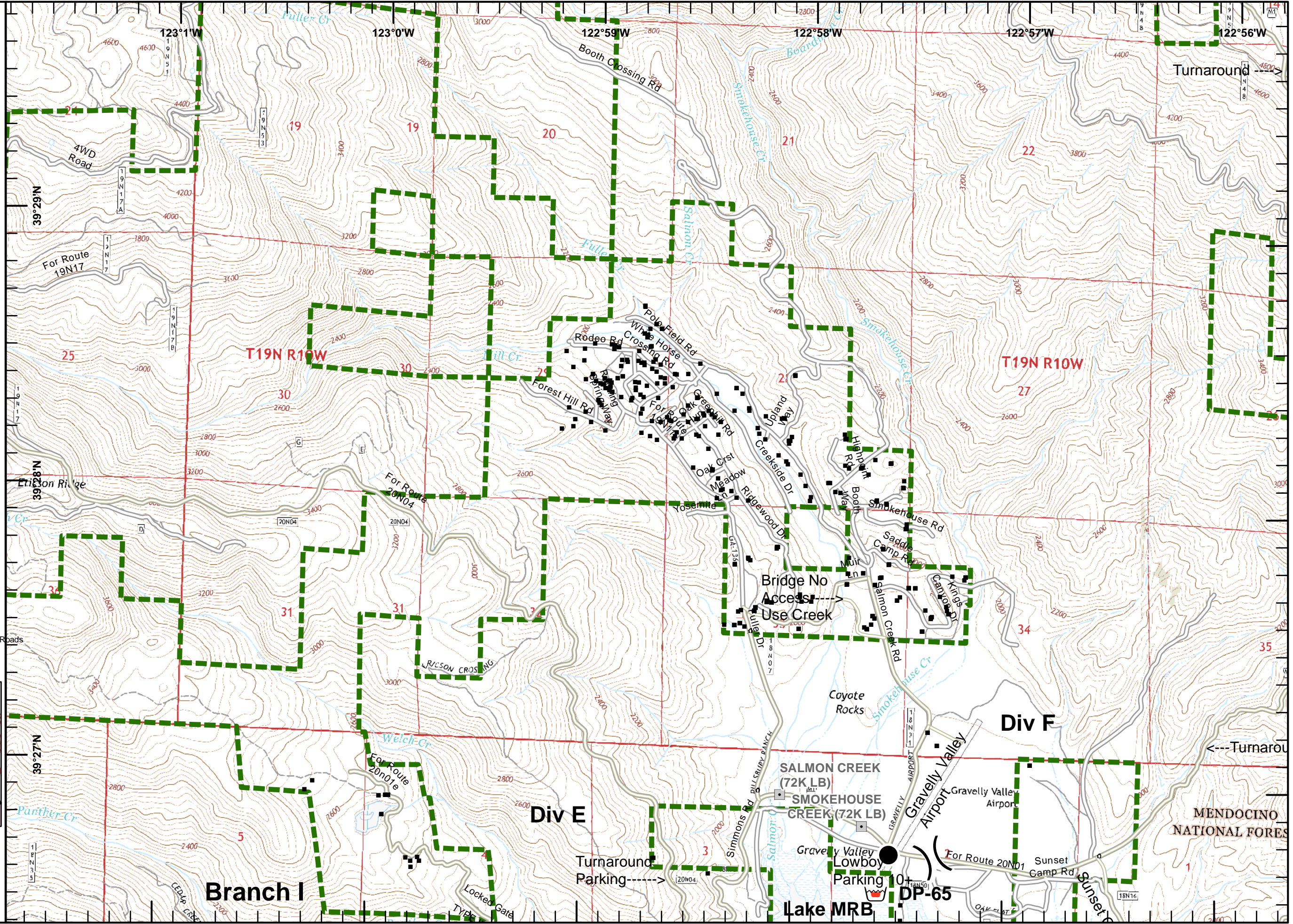
Datum: NAD83

1:24,000

Miles

0 0.125 0.25 0.5

IMT3 GIS
8/26/2018
00:34 hrs



Branch I

Div E

Div F

SALMON CREEK (72K LB)

SMOKEHOUSE CREEK (72K LB)

Lake MRB

DP-65

MENDOCINO NATIONAL FOREST



IAP Ranch Fire
West Zone

6
Mendocino Complex
CA-MEU 008674
0700 - 0700
August 26, 2018
Page 6 of 24

- Bridge
- Retardant Avoidance Area
- Division Break
- Drop Point
- Uncontrolled Fire Edge
- Completed Line
- Completed Dozer Line
- Completed Hand Line
- Road as Completed Line
- Roads
- Local Streets
- Wilderness Area
- USDA Forest Service

				1
		2 Div G	3	4
Div E	5	6	7	8 Div J
Div D	9	10	11	12
Div C	13	14	15	16
Div B	17	18	19	20
	21	22	23	24

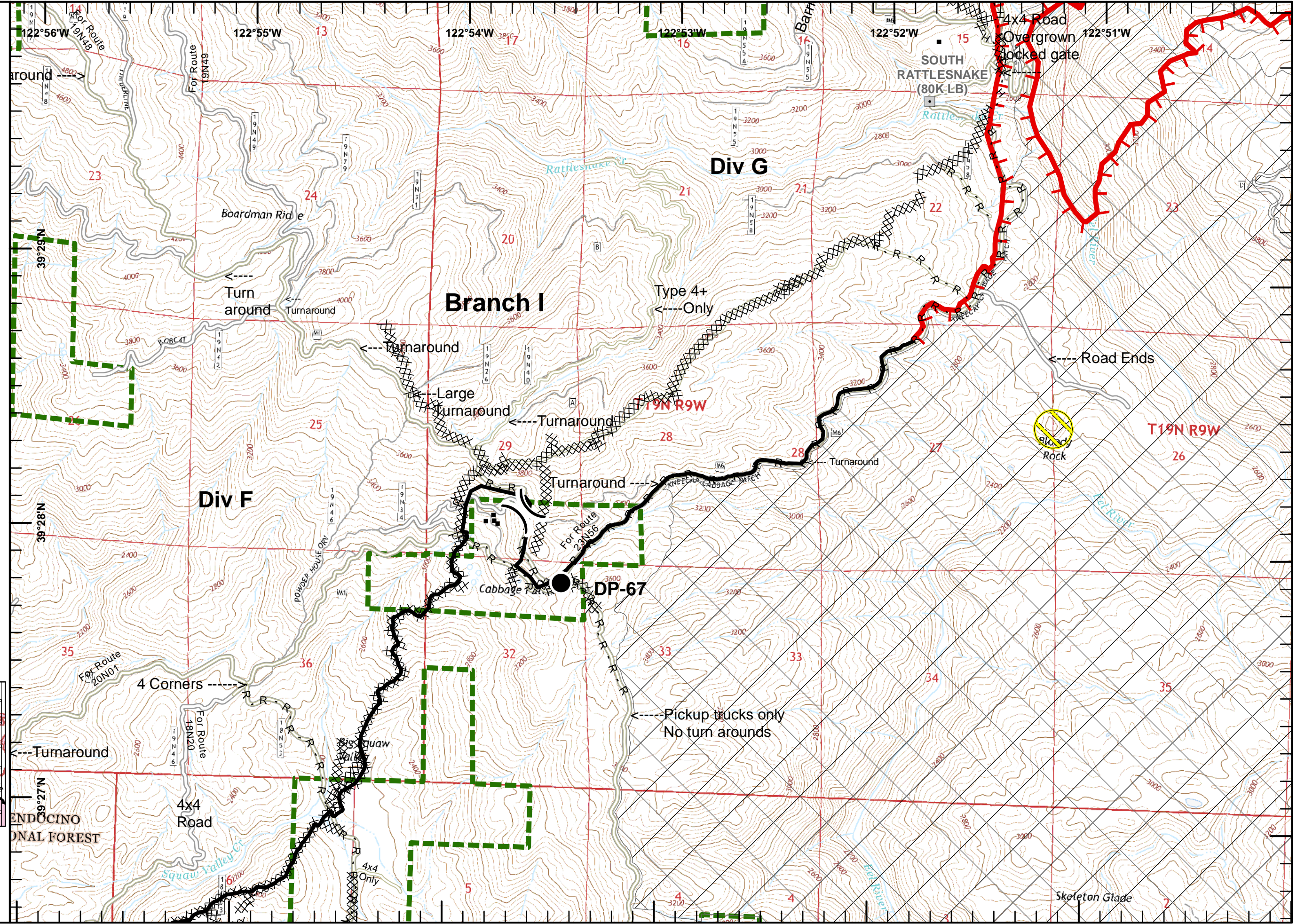
Datum: NAD83

1:24,000

Miles

0 0.125 0.25 0.5

IMT3 GIS
8/26/2018
00:34 hrs

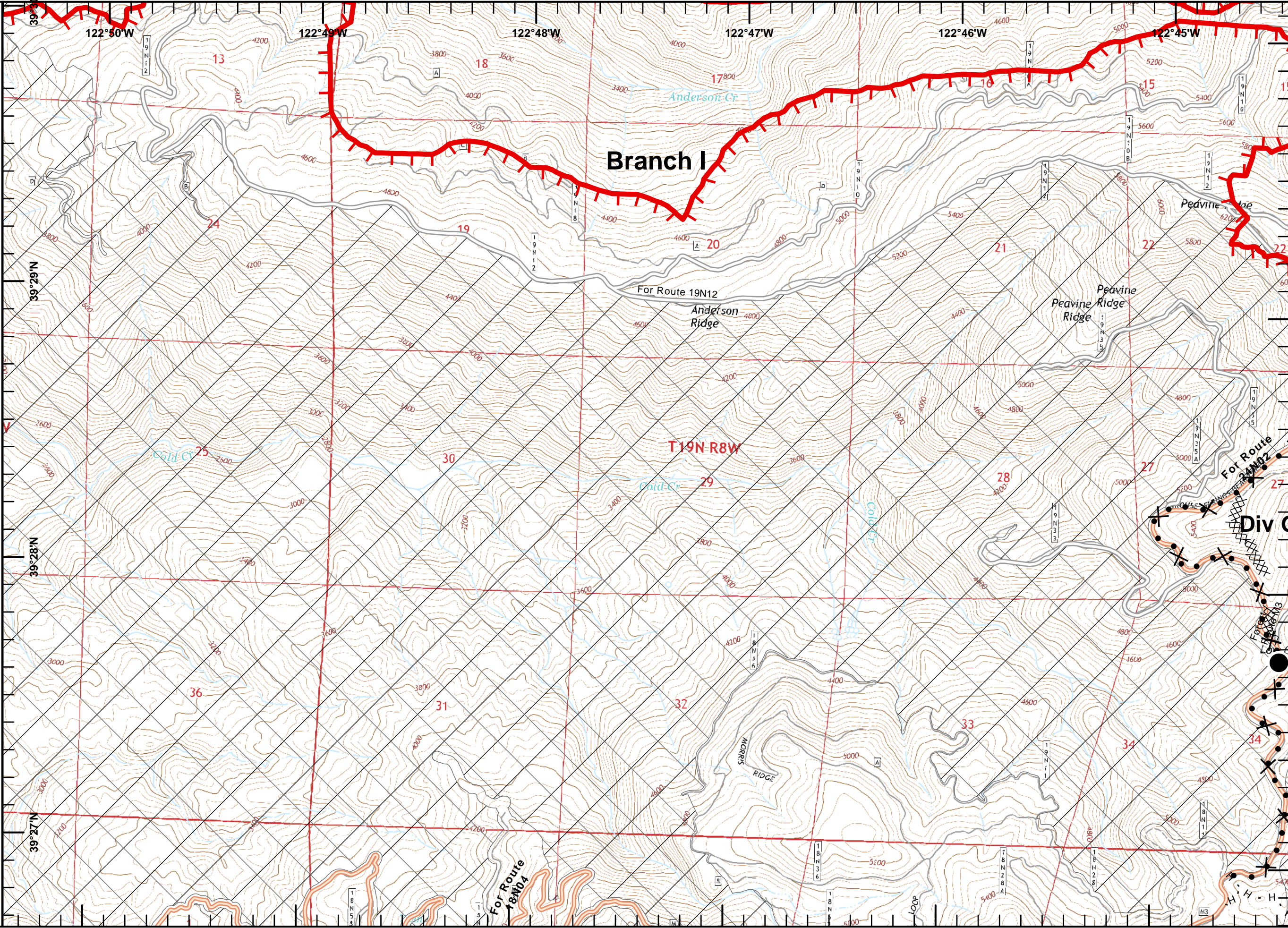
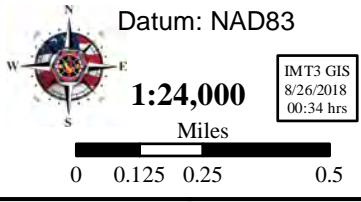
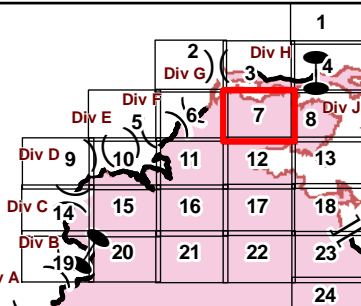




IAP Ranch Fire West Zone

7
Mendocino Complex
CA-MEU 008674
0700 - 0700
August 26, 2018
Page 7 of 24

- Drop Point
- Uncontrolled Fire Edge
- Completed Dozer Line
- Completed Hand Line
- Proposed Dozer Line
- Major Roads
- Local Streets
- Wilderness Area
- USDA Forest Service





IAP Ranch Fire
West Zone
8
Mendocino Complex
CA-MEU 008674
 0700 - 0700
 August 26, 2018
 Page 8 of 24

- Dip Site
- Drop Point
- Uncontrolled Fire Edge
- Completed Dozer Line
- Completed Hand Line
- Proposed Dozer Line
- Roads
- Major Roads
- Local Streets
- Wilderness Area
- USDA Forest Service

				1
		2	Div G	3
	Div E	4	5	6
	7	8	9	10
Div D	11	12	13	14
15	16	17	18	19
20	21	22	23	24

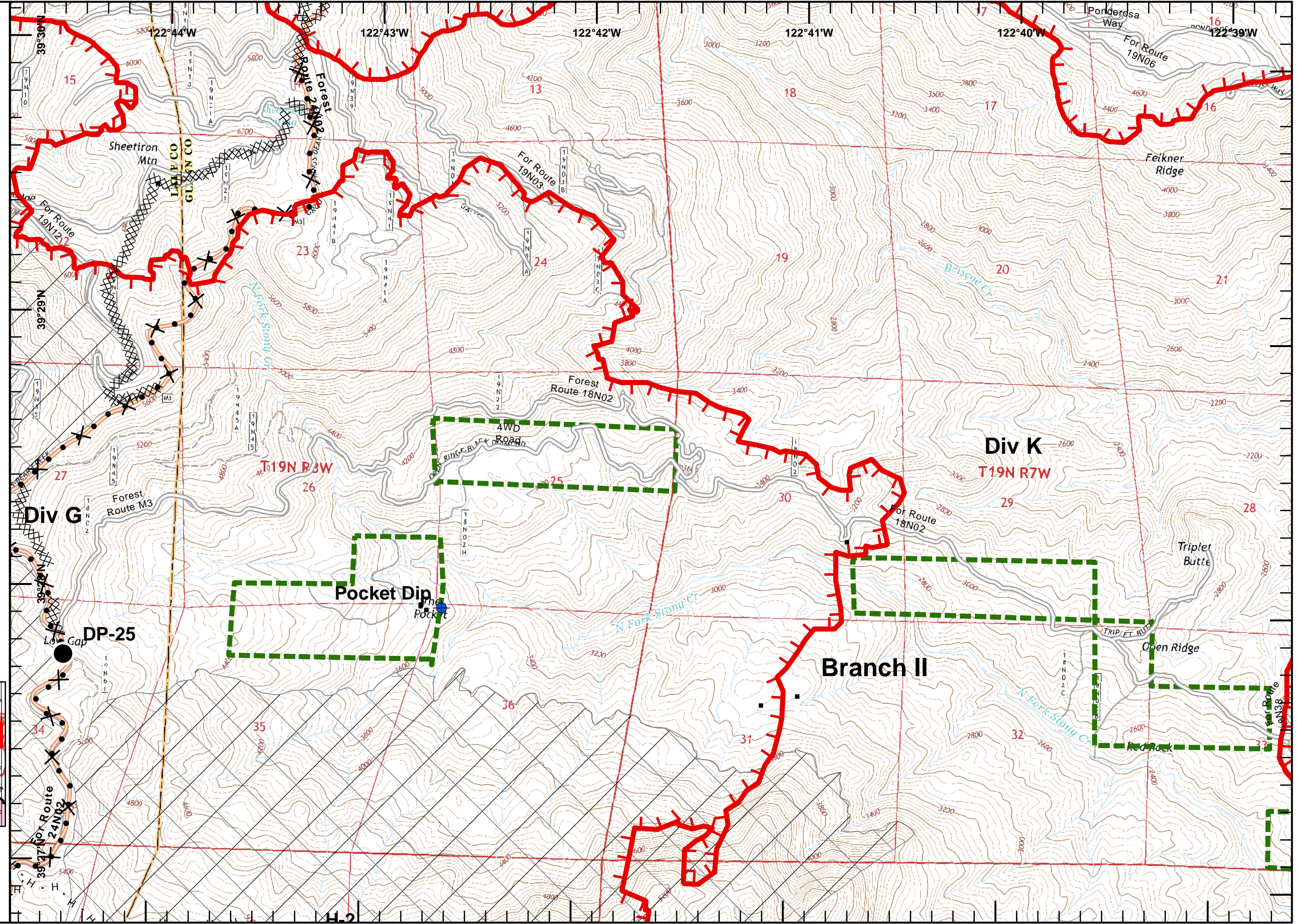
Datum: NAD83

1:24,000

Miles

0 0.125 0.25 0.5

IMT3 GIS
8/26/2018
00:34 hrs





IAP Ranch Fire
West Zone

9
Mendocino Complex
CA-MEU 008674
0700 - 0700
August 26, 2018
Page 9 of 24

- Dip Site
- Drop Point
- Helispot
- Repeater
- Completed Line
- Completed Dozer Line
- Completed Hand Line
- Road as Completed Line
- Structures (Reported)
- No Firing Area
- Roads
- Major Roads
- Local Streets
- Alleys, Driveways, Walkways
- RanchXfmr_3miBuf_clip
- Pine Mountain Project
- USDA Forest Service

				1
	2	3	4	
Div E	5	6	7	8
Div D	9	10	11	12
Div C	13	14	15	16
Div B	17	18	19	20
	21	22	23	24

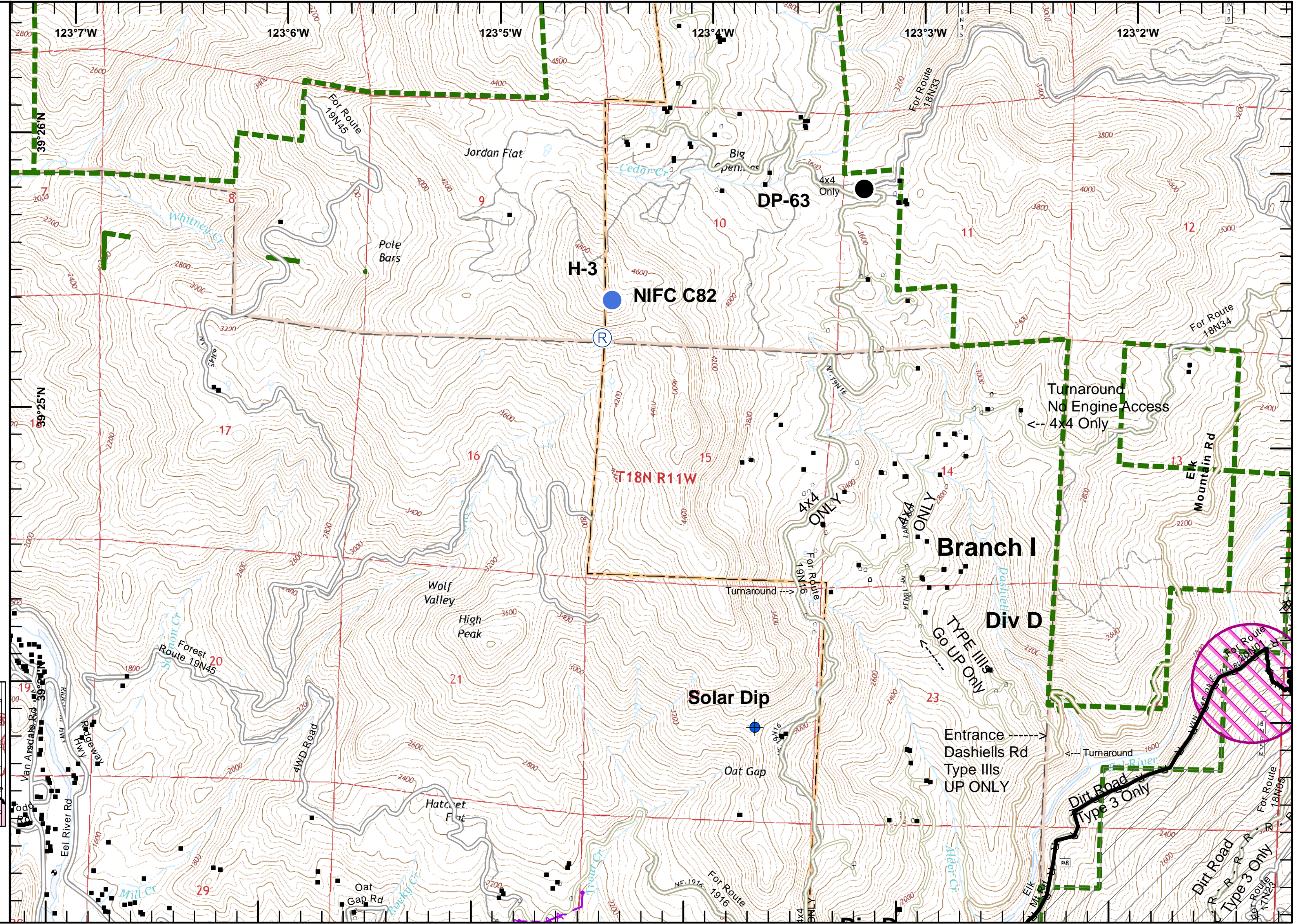
Datum: NAD83

1:24,000

Miles

0 0.125 0.25 0.5

IMT3 GIS
8/26/2018
00:34 hrs





IAP Ranch Fire West Zone

10 Mendocino Complex CA-MEU 008674

0700 - 0700
August 26, 2018
Page 10 of 24

- Bridge
- Division Break
- Camp
- Dip Site
- Drop Point
- Retardant/Mud Pit
- Water Source
- Uncontrolled Fire Edge
- Completed Line
- Completed Dozer Line
- Completed Hand Line
- Road as Completed Line
- Structures (Reported)
- No Firing Area
- Roads
- Major Roads
- Local Streets
- Alleys, Driveways, Walkways
- Pine Mountain Project
- USDA Forest Service

				1		
		2	Div H	3	4	
	Div E	5	6	7	8	Div J
Div D	9	10	11	12	13	
Div C	14	15	16	17	18	
Div B	19	20	21	22	23	
A					24	

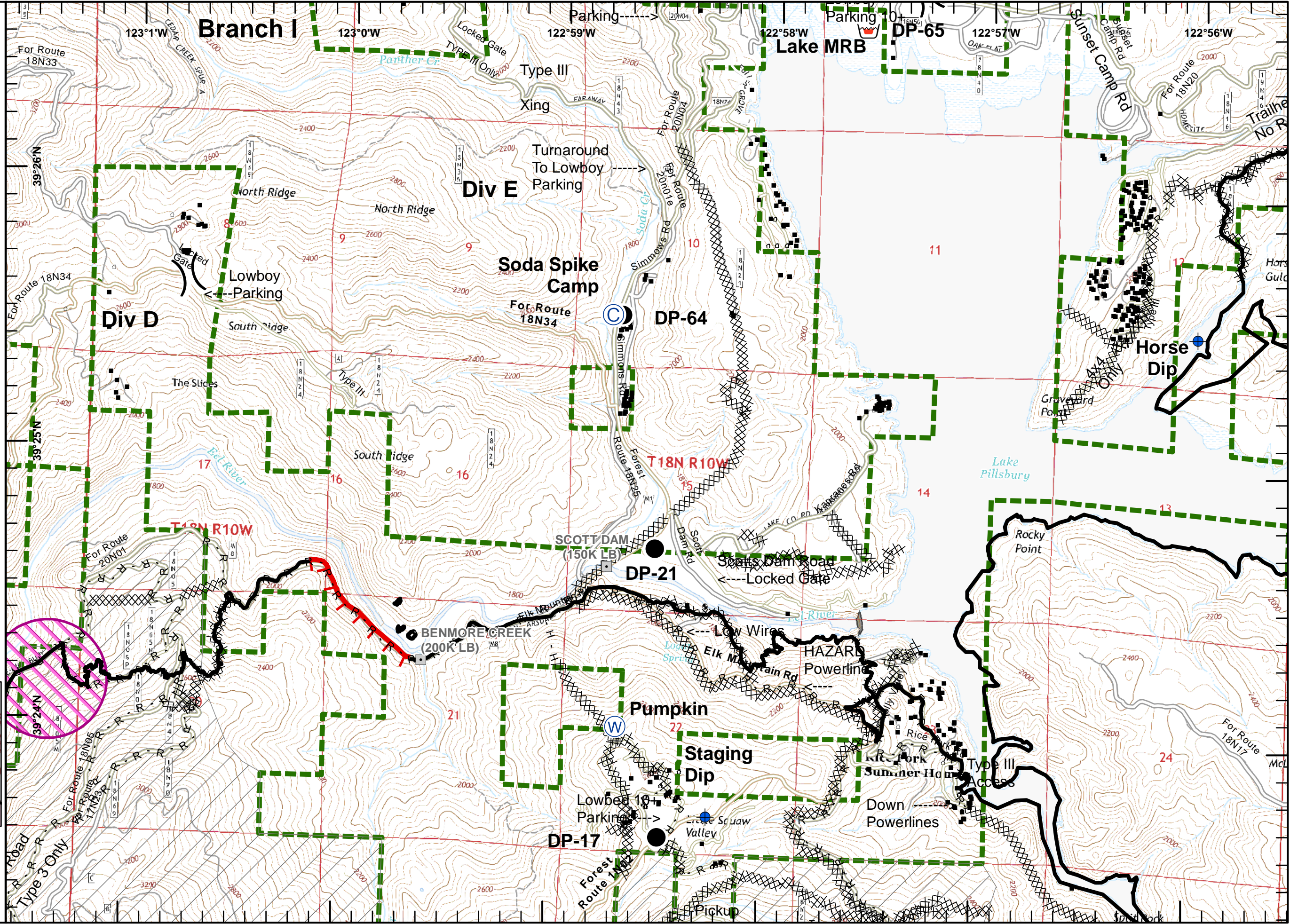
Datum: NAD83

1:24,000

Miles

0 0.125 0.25 0.5

IMT3 GIS
8/26/2018
00:34 hrs



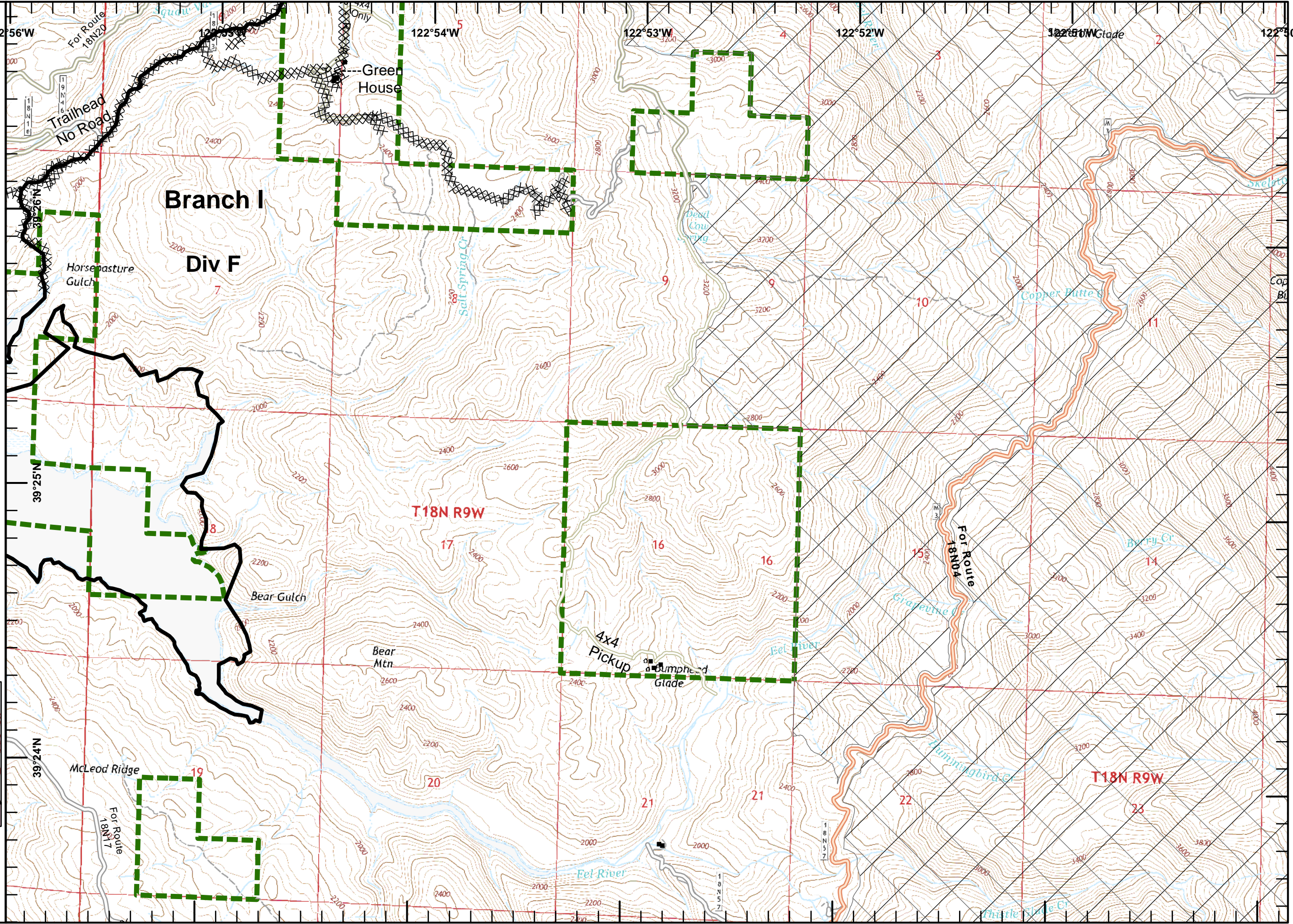

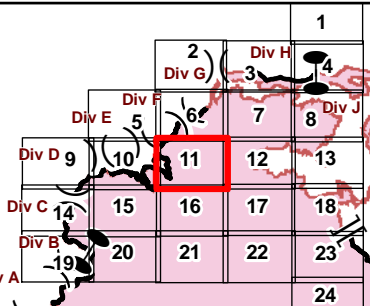


IAP Ranch Fire West Zone

11
Mendocino Complex
CA-MEU 008674

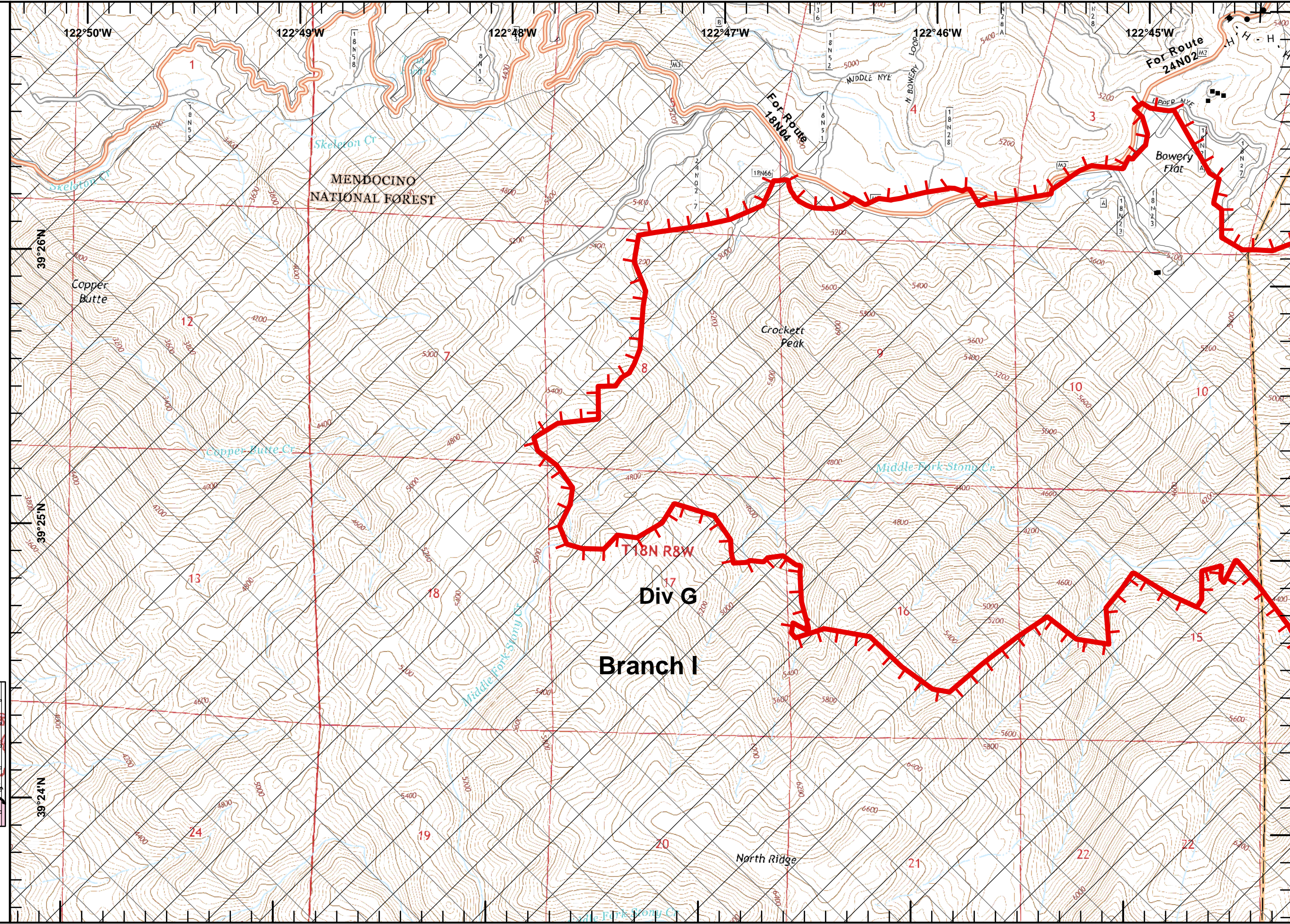
0700 - 0700
August 26, 2018
Page 11 of 24

- Dip Site
- Completed Line
- Completed Dozer Line
- Road as Completed Line
- Structures (Reported)
- Roads
- Major Roads
- Local Streets
- Wilderness Area
- USDA Forest Service





IAP Ranch Fire
West Zone
12
Mendocino Complex
CA-MEU 008674
 0700 - 0700
 August 26, 2018
 Page 12 of 24



- Uncontrolled Fire Edge
- Completed Hand Line
- Proposed Dozer Line
- Major Roads
- Local Streets
- Wilderness Area
- USDA Forest Service

				1
		2	Div H	4
		Div G	3	
	5	6	7	8
	Div E			Div J
9	10	11	12	13
Div D				
14	15	16	17	18
Div C				
19	20	21	22	23
Div B				
				24

Datum: NAD83

1:24,000

Miles

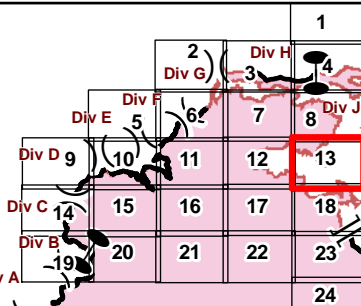
0 0.125 0.25 0.5

IMT3 GIS
8/26/2018
00:35 hrs



IAP Ranch Fire
West Zone
13
Mendocino Complex
CA-MEU 008674
 0700 - 0700
 August 26, 2018
 Page 13 of 24

- Helispot
- R Repeater
- ▬ Uncontrolled Fire Edge
- XXXX Completed Dozer Line
- H Completed Hand Line
- R Road as Completed Line
- X Proposed Dozer Line
- Structures (Reported)
- Roads
- Major Roads
- Local Streets
- Wilderness Area
- ▬ USDA Forest Service



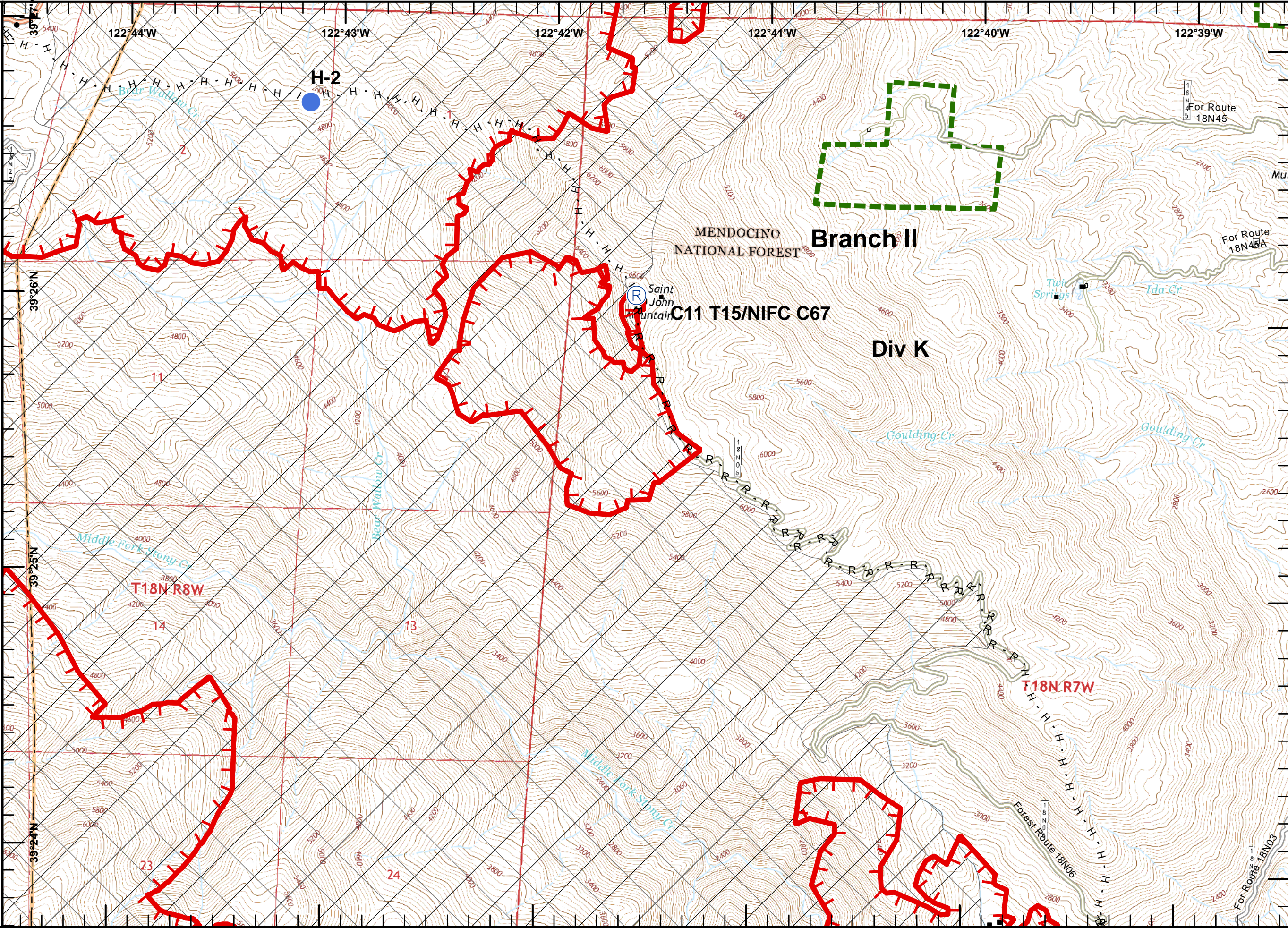
Datum: NAD83

1:24,000

Miles

0 0.125 0.25 0.5

IMT3 GIS
8/26/2018
00:35 hrs



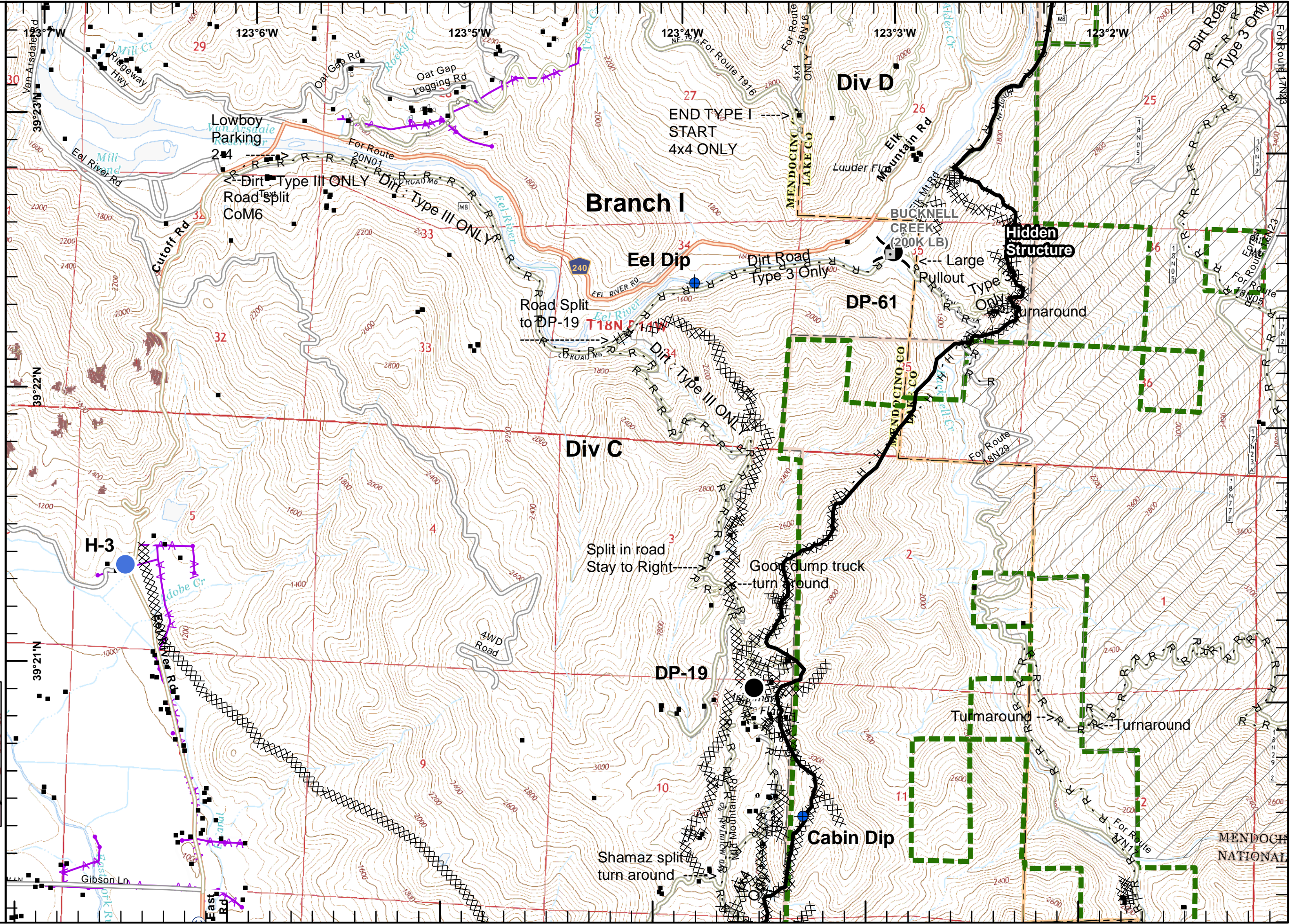
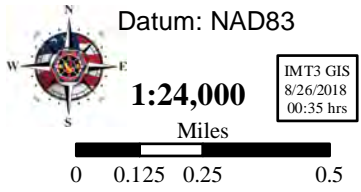
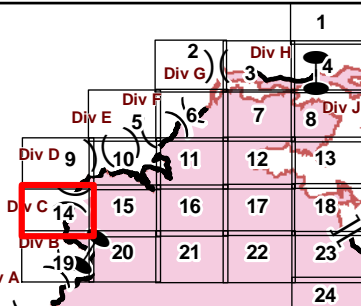


IAP Ranch Fire
West Zone

14
Mendocino Complex
CA-MEU 008674

0700 - 0700
August 26, 2018
Page 14 of 24

- Bridge
- Active Mines (2010)
- Division Break
- Dip Site
- Drop Point
- Helispot
- Completed Line
- Completed Dozer Line
- Completed Hand Line
- Road as Completed Line
- Structures (Reported)
- Roads
- Major Roads
- Local Streets
- Alleys, Driveways, Walkways
- RanchXfmr_3miBuf_clip
- Pine Mountain Project
- USDA Forest Service





IAP Ranch Fire
West Zone
15
Mendocino Complex
CA-MEU 008674
 0700 - 0700
 August 26, 2018
 Page 15 of 24

- Drop Point
- Completed Line
- Completed Dozer Line
- Completed Hand Line
- Road as Completed Line
- Structures (Reported)
- Roads
- Major Roads
- Local Streets
- Alleys, Driveways, Walkways
- Pine Mountain Project
- USDA Forest Service

				1
		2	Div H	4
	Div E	5	6	8
Div D	9	10	11	12
Div C	14	15	16	17
Div B	19	20	21	22
				23
				24

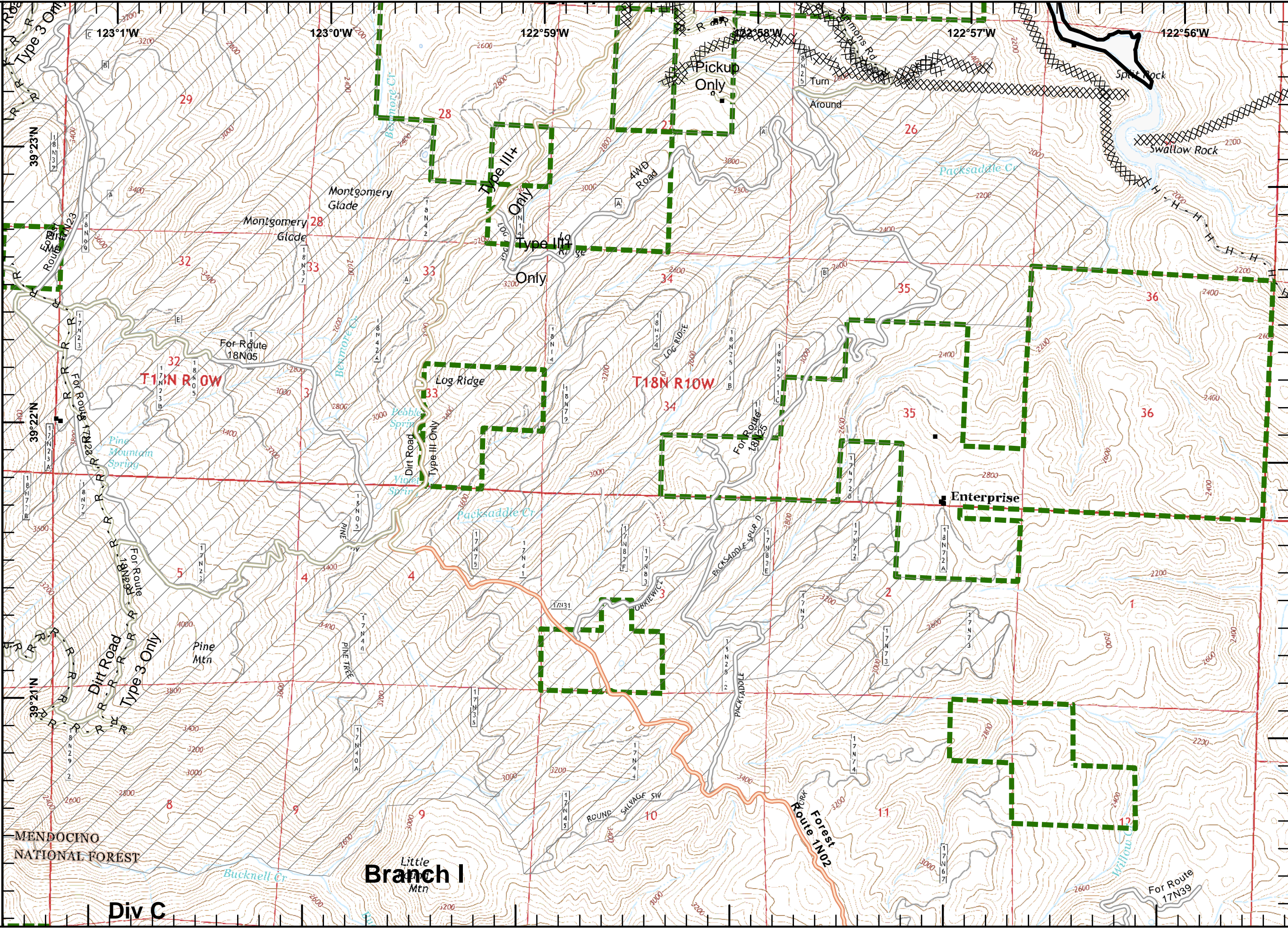
Datum: NAD83

1:24,000

Miles

0 0.125 0.25 0.5

IMT3 GIS
8/26/2018
00:35 hrs





IAP Ranch Fire West Zone

16
Mendocino Complex
CA-MEU 008674

0700 - 0700
August 26, 2018
Page 16 of 24

- Drop Point
- XXXX Completed Dozer Line
- H - Completed Hand Line
- R - Road as Completed Line
- Roads
- Major Roads
- Local Streets
- ▭ Wilderness Area
- ▭ USDA Forest Service

				1		
		2	Div H	3	4	
	Div E	5	6	7	8	Div J
Div D	9	10	11	12	13	
Div C	14	15	16	17	18	
Div B	19	20	21	22	23	
A					24	

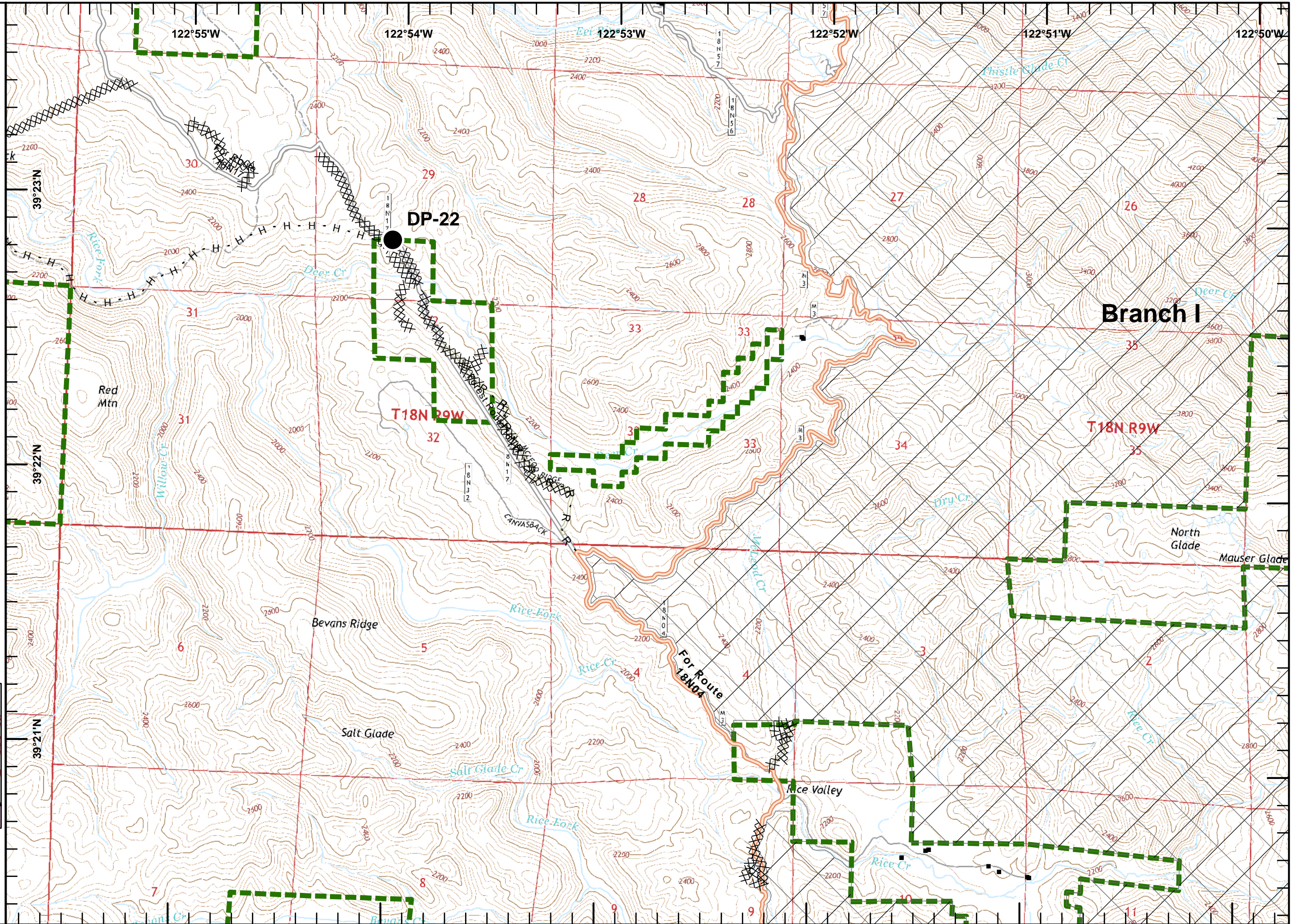
Datum: NAD83

1:24,000

Miles

0 0.125 0.25 0.5

IMT3 GIS
8/26/2018
00:35 hrs

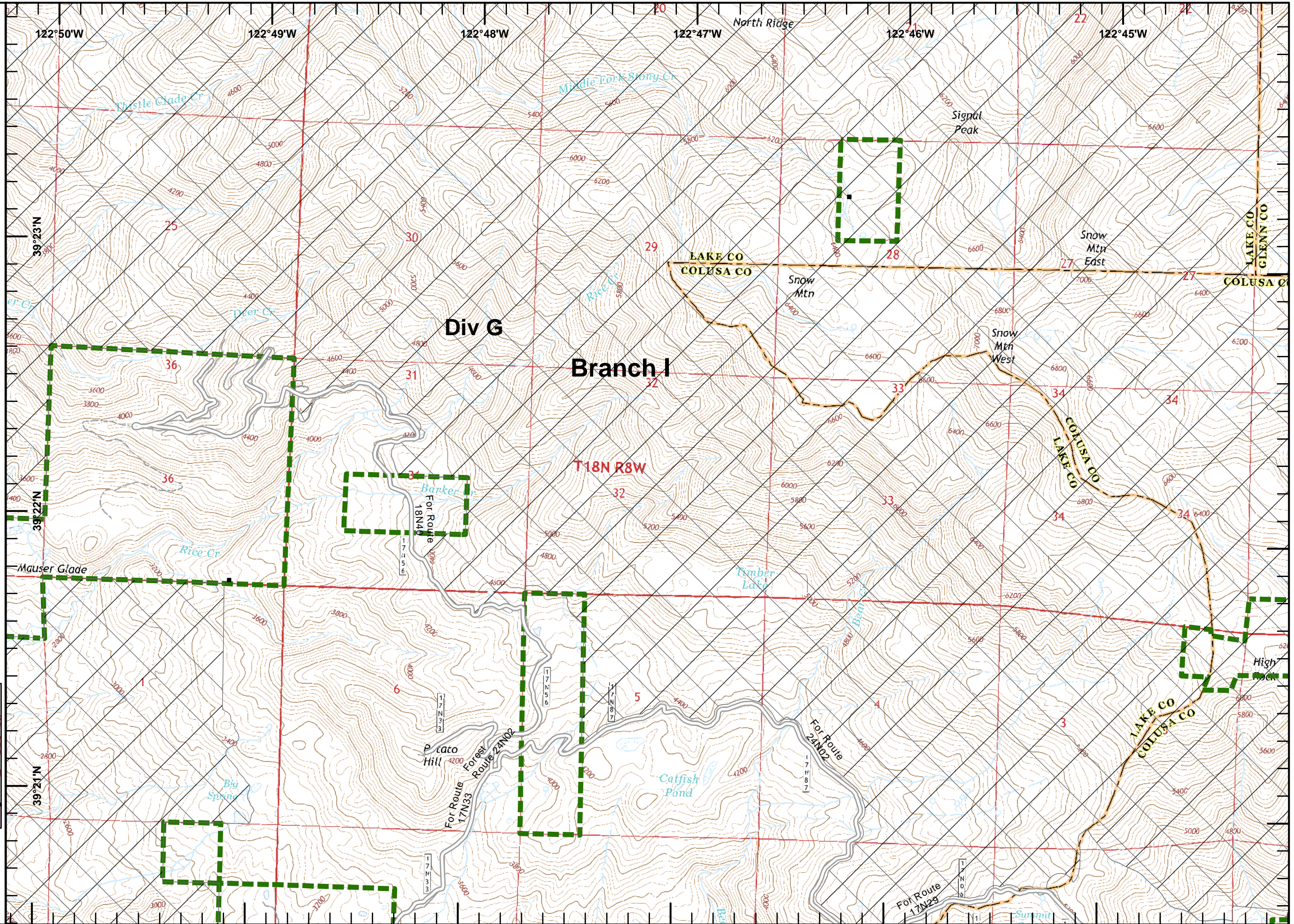




IAP Ranch Fire West Zone

17
Mendocino Complex
CA-MEU 008674

0700 - 0700
August 26, 2018
Page 17 of 24



- Local Streets
- Wilderness Area
- USDA Forest Service

				1			
		2	Div H	3	4		
		Div G	5	6	7	8	Div J
Div D	9	10	11	12	13		
Div C	14	15	16	17	18		
Div B	19	20	21	22	23		
A					24		

Datum: NAD83

1:24,000

Miles

0 0.125 0.25 0.5

IMT3 GIS
8/26/2018
00:35 hrs



IAP Ranch Fire
West Zone
18
Mendocino Complex
CA-MEU 008674
 0700 - 0700
 August 26, 2018
 Page 18 of 24

- Bridge
- Branch Break
- Dip Site
- Drop Point
- Water Source
- Uncontrolled Fire Edge
- Completed Line
- Completed Dozer Line
- Completed Hand Line
- Road as Completed Line
- Planned Fire Line
- Structures (Reported)
- Roads
- Local Streets
- Alleys, Driveways, Walkways
- RanchXfmr_3miBuf_clip
- Wilderness Area
- USDA Forest Service

				1
	2	3	4	
Div E	5	6	7	8 Div J
Div D	9	10	11	12
Div C	13	14	15	16
Div B	17	18	19	20
	21	22	23	24

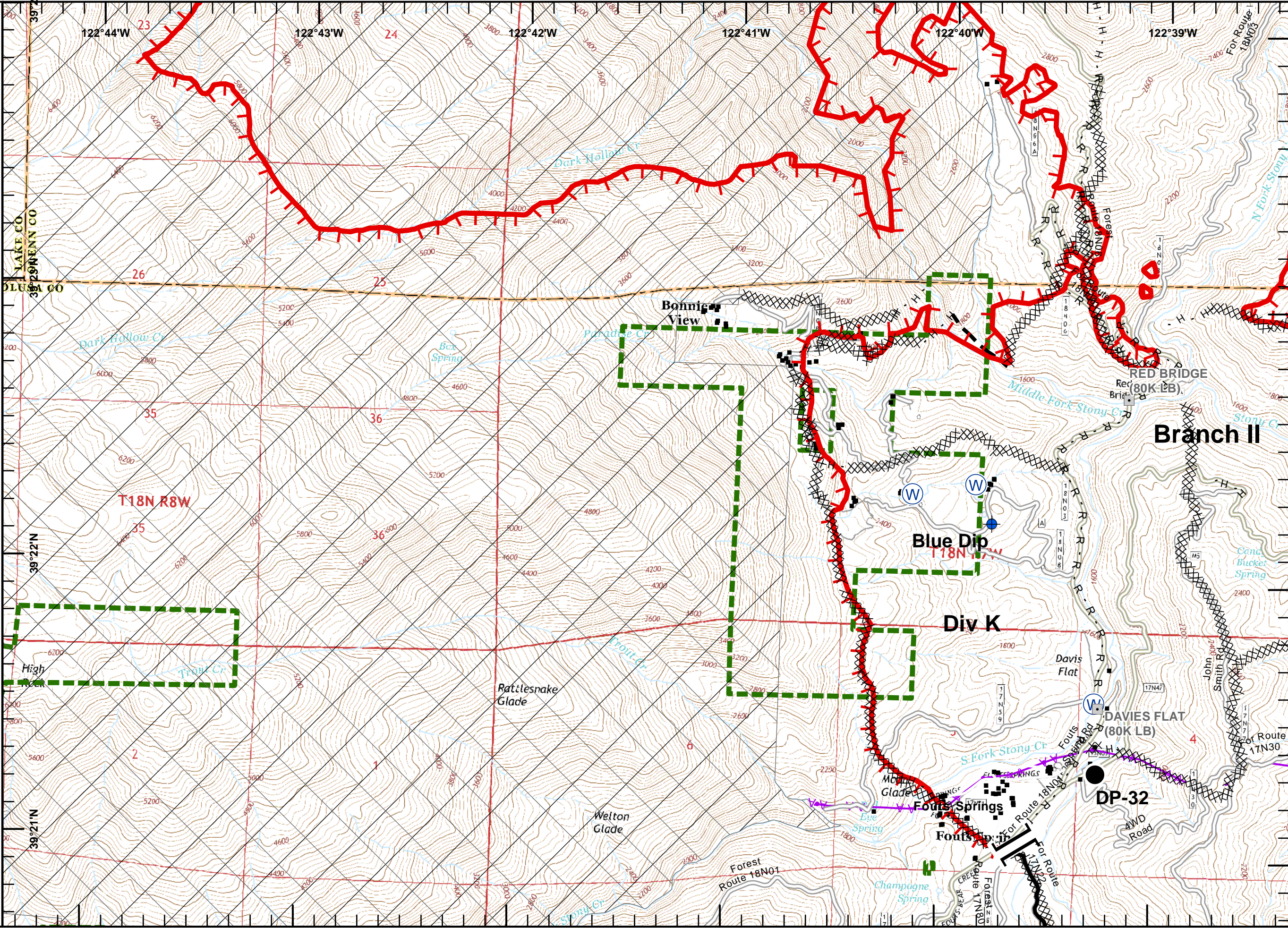
Datum: NAD83

1:24,000

Miles

0 0.125 0.25 0.5

IMT3 GIS
8/26/2018
00:35 hrs





IAP Ranch Fire West Zone

19
Mendocino Complex
CA-MEU 008674

0700 - 0700
August 26, 2018
Page 19 of 24

- Active Mines (2010)
- Division Break
- Dip Site
- Drop Point
- Zone Break
- Completed Line
- Completed Dozer Line
- Completed Hand Line
- Road as Completed Line
- Structures (Reported)
- Roads
- Major Roads
- Local Streets
- Alleys, Driveways, Walkways
- RanchXfmr_3miBuf_clip
- Pine Mountain Project
- USDA Forest Service

				1
		2	Div H	4
		Div G	3	
		5	6	7
		Div E	8	Div J
	9	10	11	12
	Div D	13	14	15
	16	17	18	19
	20	21	22	23
	24			

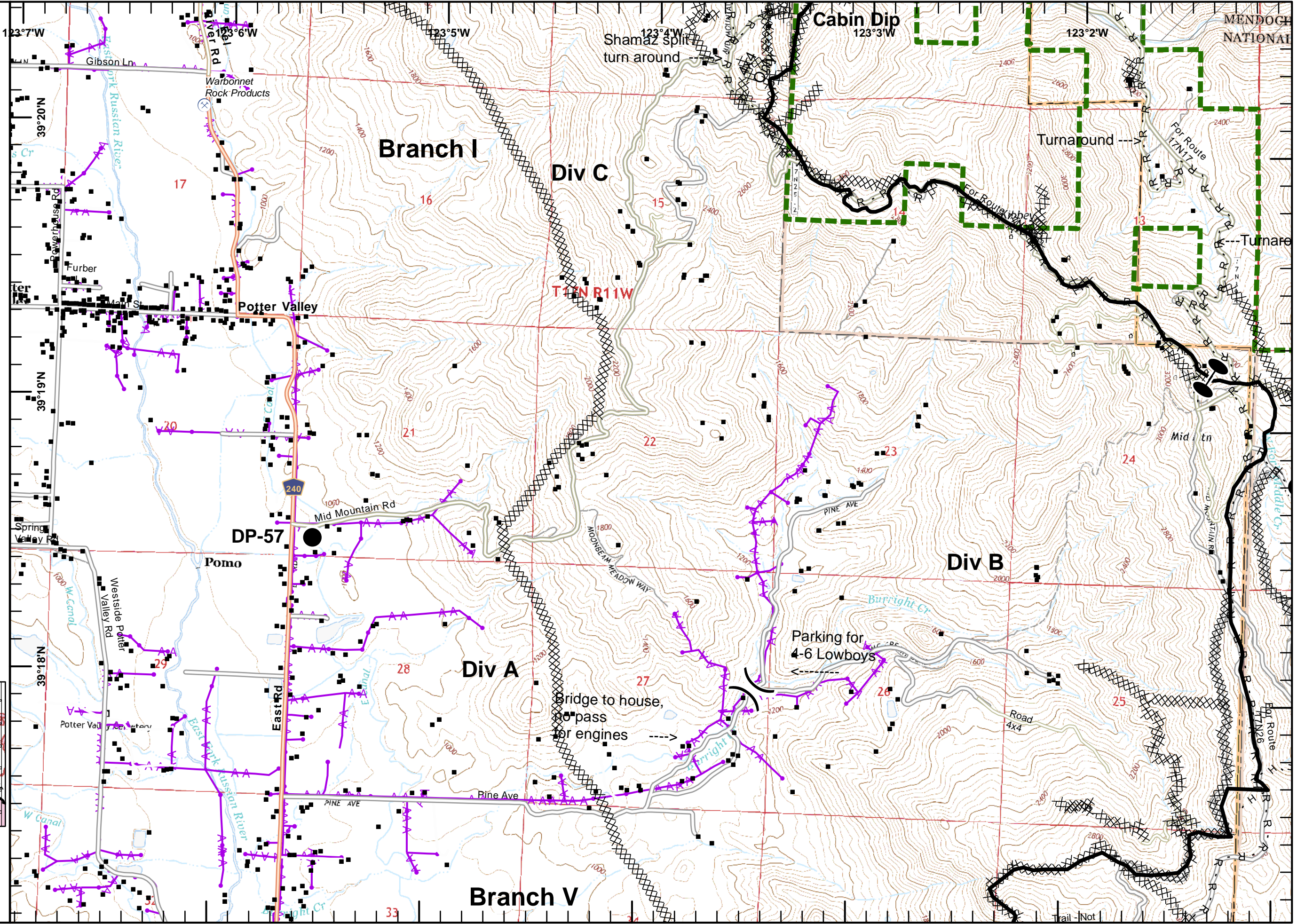
Datum: NAD83

1:24,000

Miles

0 0.125 0.25 0.5

IMT3 GIS
8/26/2018
00:36 hrs



Cabin Dip
123°3'W

Shamaz split
turn around

Branch I

Div C

Turnaround

Potter Valley

T11N R11W

DP-57

Mid Mountain Rd

Div B

Div A

Parking for
4-6 Lowboys

Bridge to house,
to pass
for engines

Branch V

MENDOCINO NATIONAL

Turnaround

Mid tn

Spring Valley Rd

Potter Valley

W Canal

Potter Valley

East Rd

PINE AVE

Pine Ave

Burright Cr

Road 4x4

For Route 17N17W

For Route 17N17W

For Route 17N17W

For Route 17N17W

For Route 17N17W

For Route 17N17W

Trail - Not



IAP Ranch Fire
West Zone
20
Mendocino Complex
CA-MEU 008674
 0700 - 0700
 August 26, 2018
 Page 20 of 24

- Drop Point
- Mobile Weather Unit
- Repeater
- Zone Break
- Completed Line
- Completed Dozer Line
- Completed Hand Line
- Road as Completed Line
- Structures (Reported)
- Roads
- Major Roads
- Local Streets
- Alleys, Driveways, Walkways
- Pine Mountain Project
- USDA Forest Service

				1
		2	Div H	3
	Div G	4	5	6
	Div E	7	8	Div J
Div D	9	10	11	12
Div C	13	14	15	16
Div B	17	18	19	20
Div A	21	22	23	24

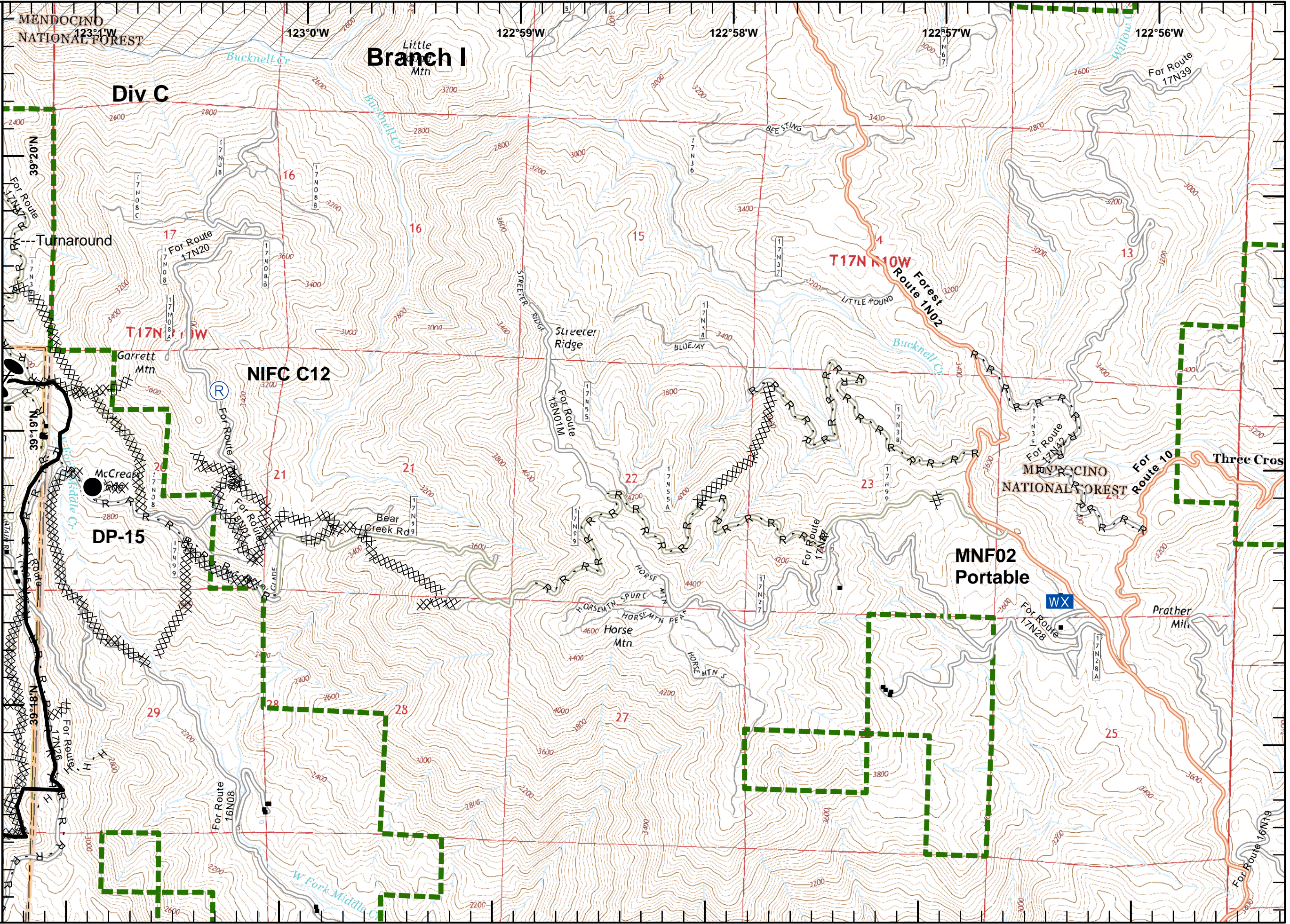
Datum: NAD83

1:24,000

IMT3 GIS
8/26/2018
00:36 hrs

Miles

0 0.125 0.25 0.5





IAP Ranch Fire West Zone

21
Mendocino Complex
CA-MEU 008674

0700 - 0700
August 26, 2018
Page 21 of 24

- Bridge
- Drop Point
- Completed Dozer Line
- Major Roads
- Local Streets
- Wilderness Area
- USDA Forest Service

				1
	2	Div H	3	4
	Div G	5	6	7
Div E	8	9	10	11
Div D	12	13	14	15
Div C	16	17	18	19
Div B	20	21	22	23
Div A	24			

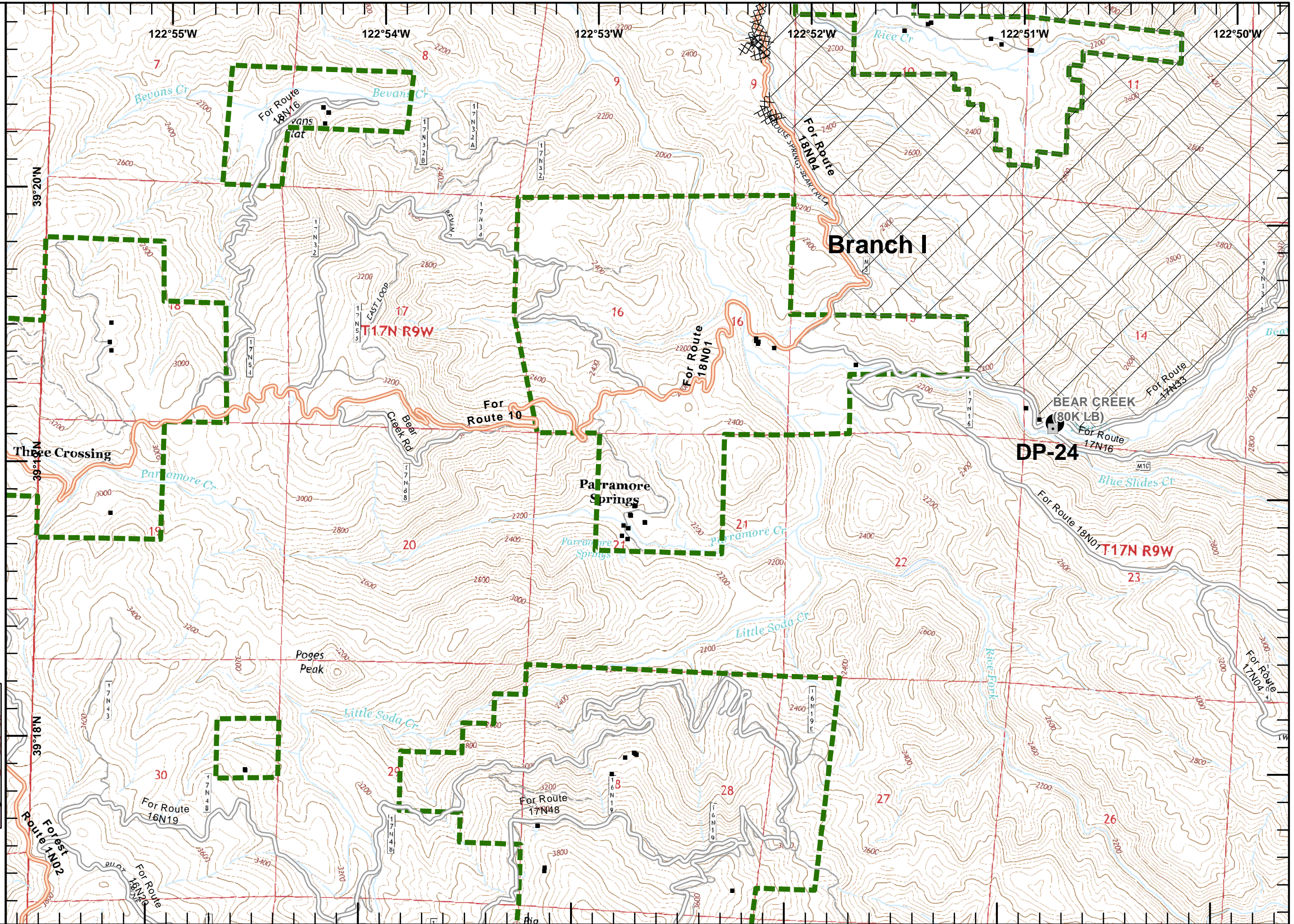
Datum: NAD83

1:24,000

Miles

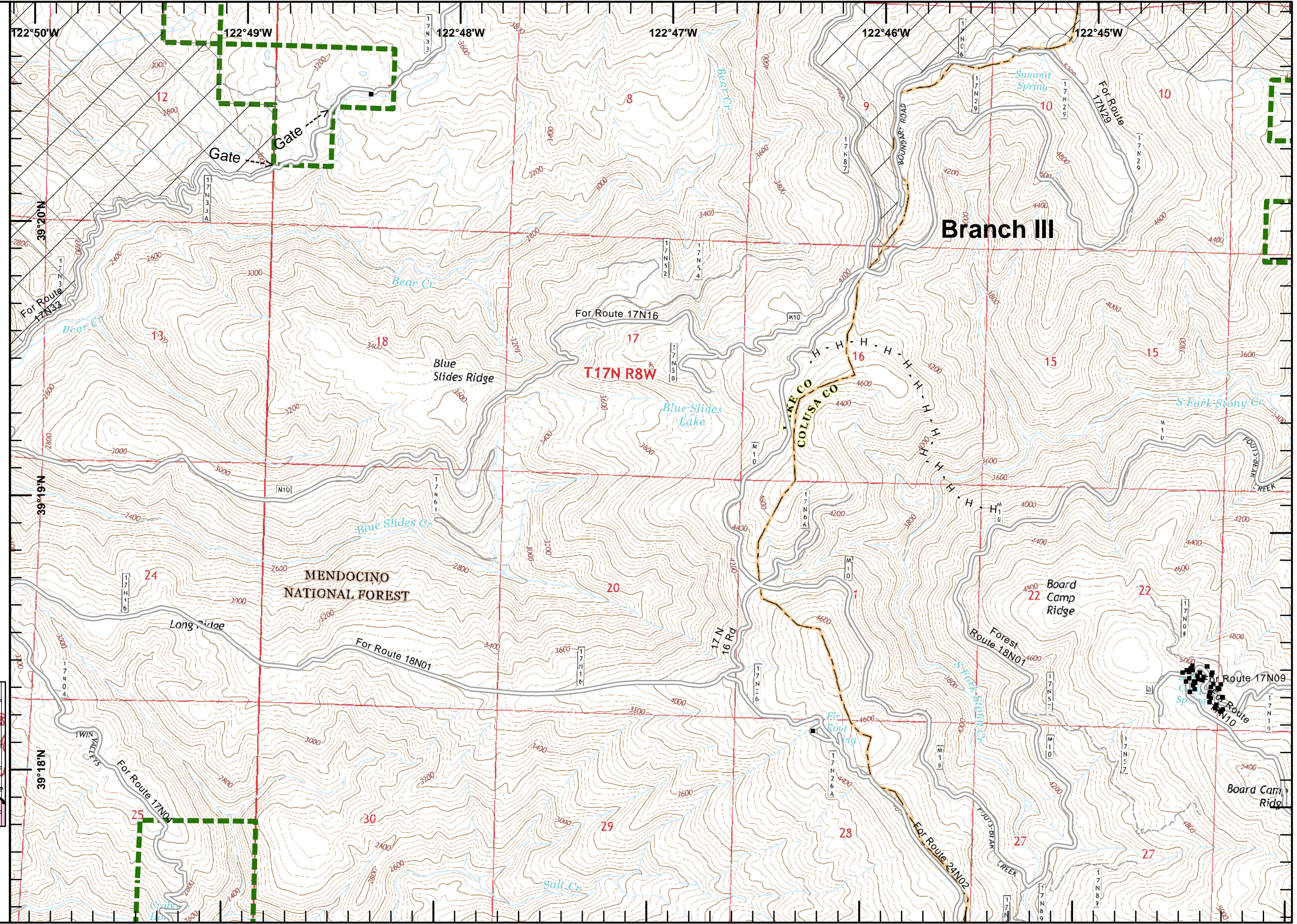
0 0.125 0.25 0.5

IMT3 GIS
8/26/2018
00:36 hrs





IAP Ranch Fire
West Zone
22
Mendocino Complex
CA-MEU 008674
 0700 - 0700
 August 26, 2018
 Page 22 of 24



- H - Completed Hand Line
- Local Streets
- Wilderness Area
- USDA Forest Service

				1
	2	Div H	3	4
	Div G	5	6	7
Div E	8	9	10	11
Div D	12	13	14	15
Div C	16	17	18	19
Div B	20	21	22	23
Div A	24	25	26	27

Datum: NAD83

1:24,000

Miles

0 0.125 0.25 0.5

IMT3 GIS
8/26/2018
00:36 hrs



IAP Ranch Fire
West Zone
23
Mendocino Complex
CA-MEU 008674
 0700 - 0700
 August 26, 2018
 Page 23 of 24

- Branch Break
- Drop Point
- Mobile Weather Unit
- Completed Line
- Completed Dozer Line
- Road as Completed Line
- Roads
- Local Streets
- Alleys, Driveways, Walkways
- Wilderness Area
- USDA Forest Service

				1
		2	Div H	4
	3	Div G	6	8
Div E	5	7	Div J	
Div D	9	10	11	12
Div C	13	14	15	16
Div B	17	18	19	20
	21	22	23	24

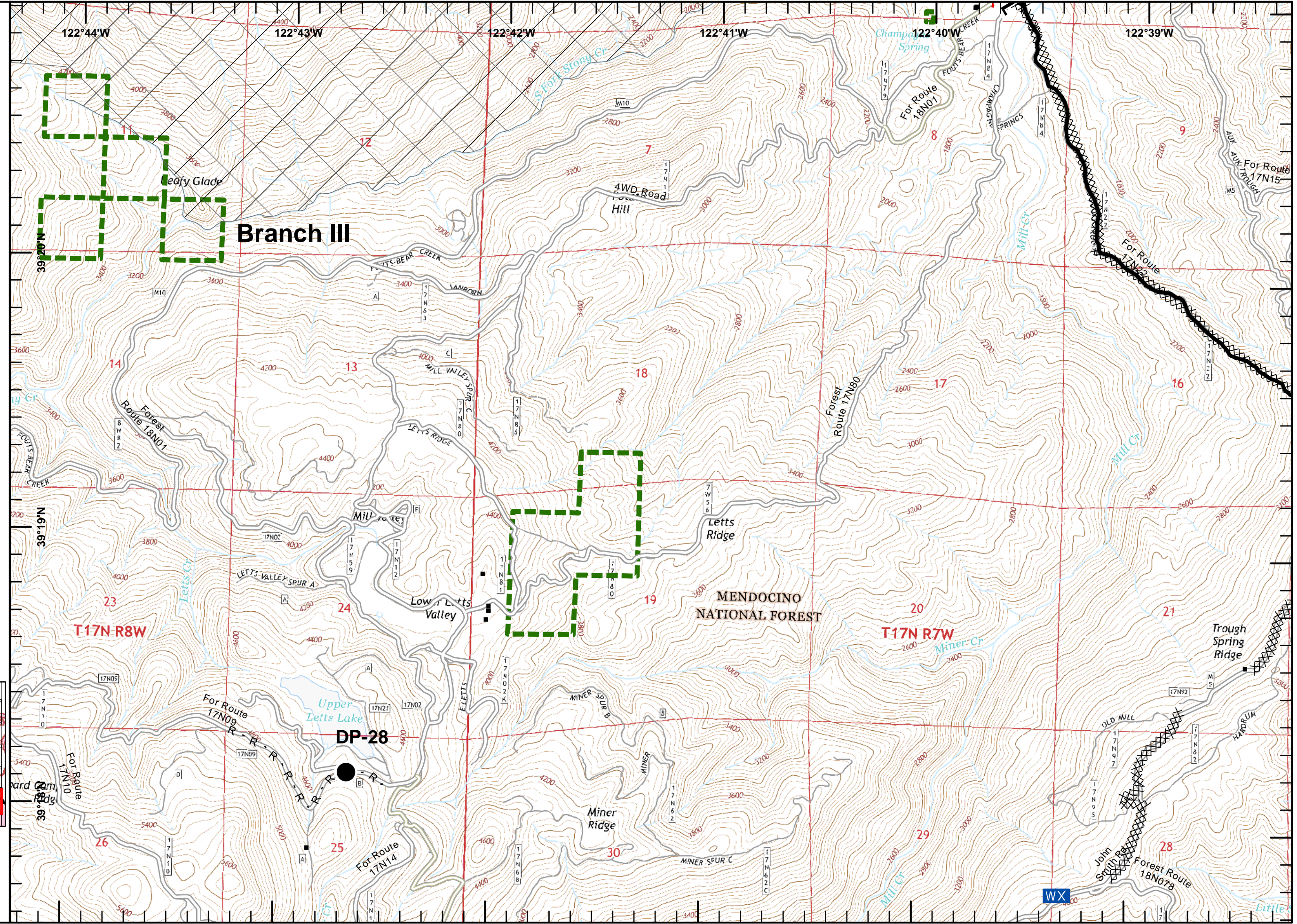
Datum: NAD83

1:24,000

Miles

0 0.125 0.25 0.5

IMT3 GIS
8/26/2018
00:36 hrs





IAP Ranch Fire West Zone

24 Mendocino Complex CA-MEU 008674

0700 - 0700
August 26, 2018
Page 24 of 24

- Mobile Weather Unit
- Repeater
- Completed Dozer Line
- Structures (Reported)
- Roads
- Local Streets
- USDA Forest Service

