



# IAP Grid Ranch Fire

## West Zone


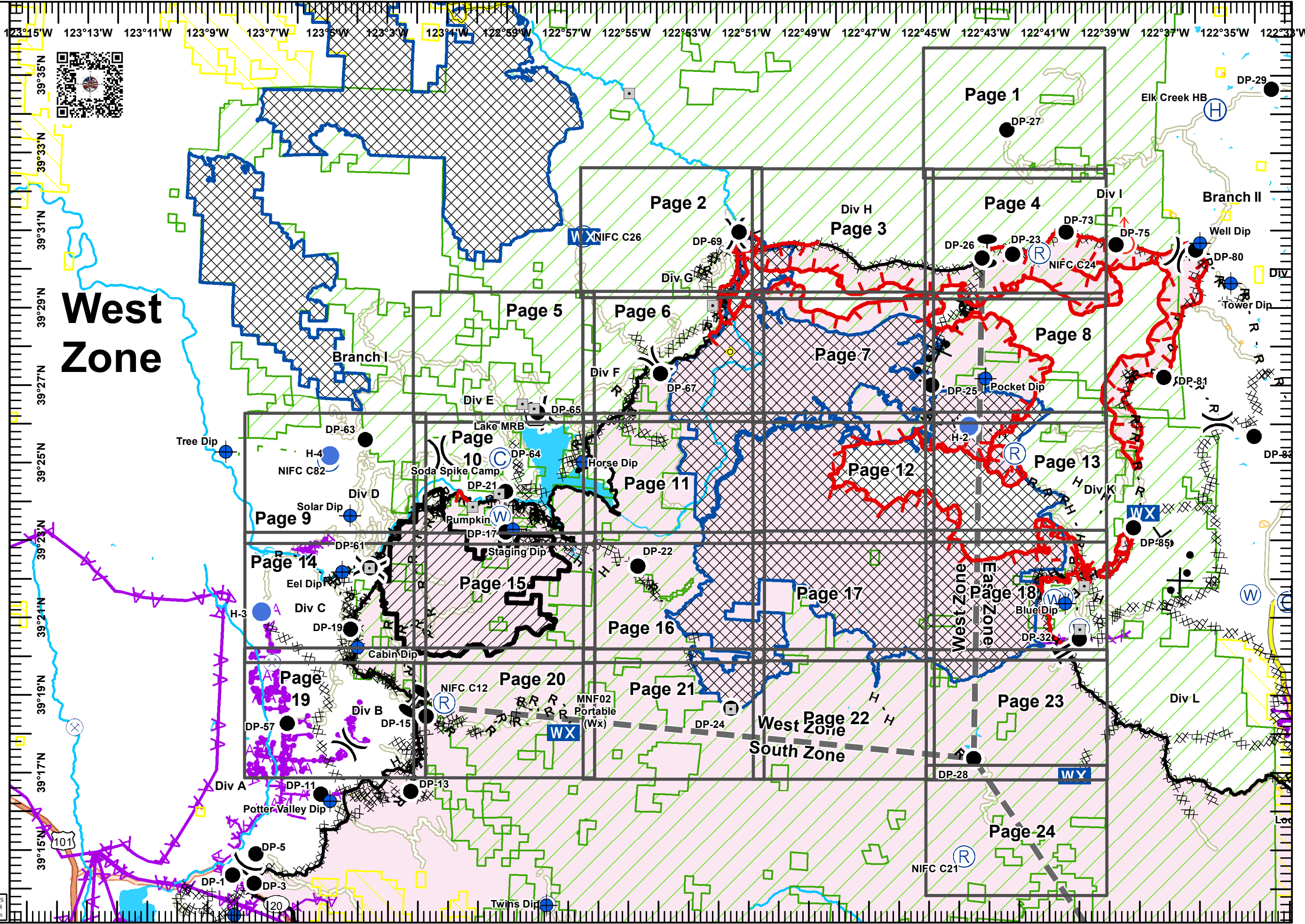
Mendocino Complex  
CA-MEU 008674

0700-0700

August 26, 2018

- Zone Break
- Branch Break
- Division Break
- Camp
- Dip Site
- Drop Point
- Helibase
- Helispot
- Incident Command Post
- Mobile Weather Unit
- Repeater
- Retardant/Mud Pit
- Staging Area
- Water Source
- Uncontrolled Fire Edge
- Completed Line
- Completed Dozer Line
- Completed Hand Line
- Road as Completed Line
- Proposed Dozer Line
- Planned Fire Line
- Other
- Aerial Hazard
- Bureau of Land Management
- USDA Forest Service
- Active Mines (2010)
- Bridge
- Retardant Avoidance Area

# West Zone



Datum: NAD83



1:170,000

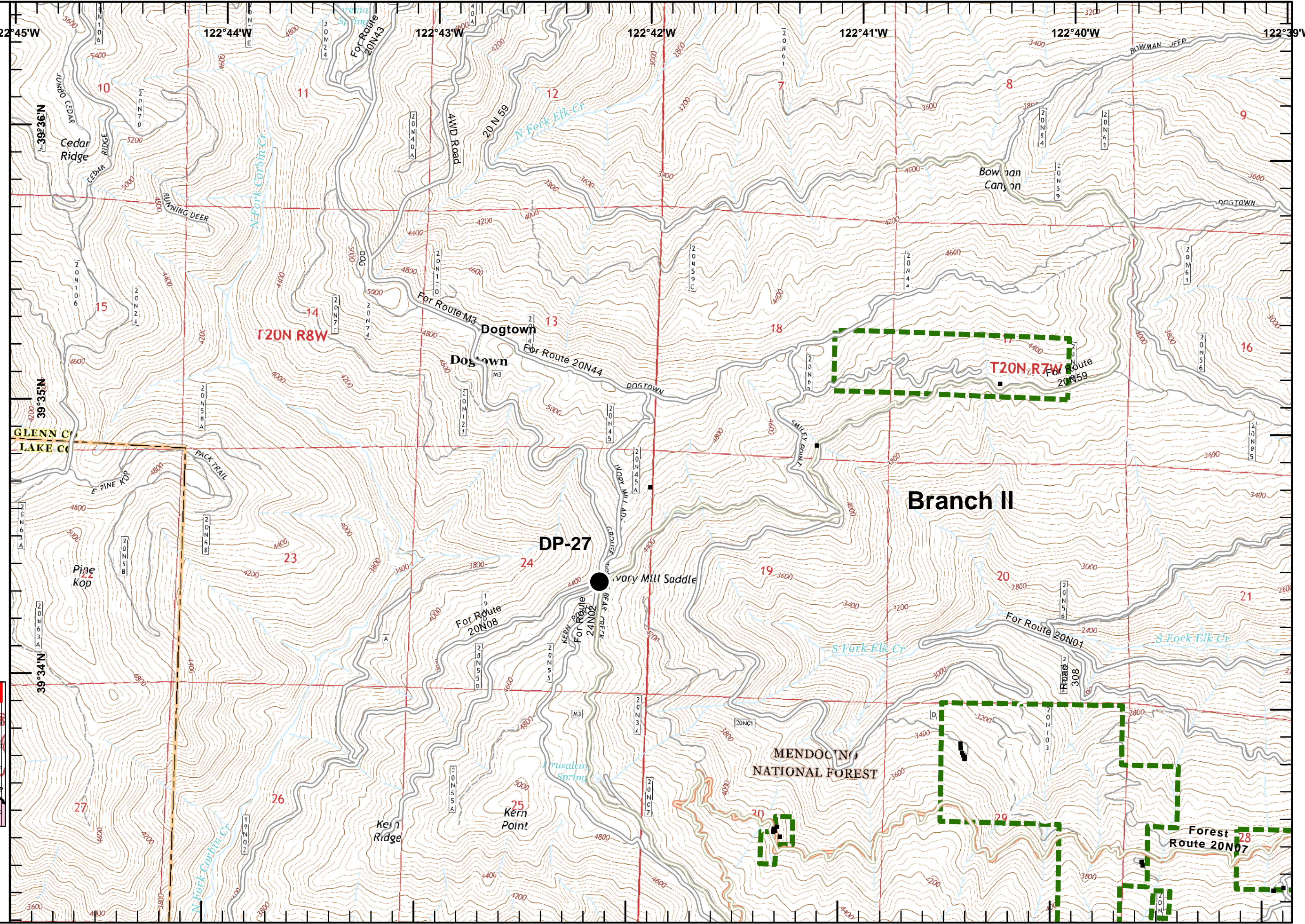
IMT3 GIS  
8/25/2018  
23:57 hrs



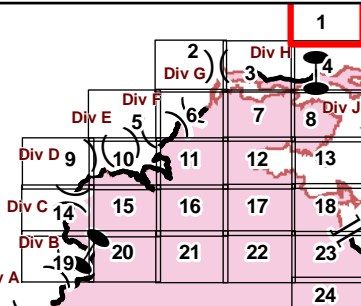
# IAP Ranch Fire West Zone

1  
Mendocino Complex  
CA-MEU 008674

0700 - 0700  
August 26, 2018  
Page 1 of 24



- Drop Point
- Roads
- Major Roads
- Local Streets
- Alleys, Driveways, Walkways
- USDA Forest Service



Datum: NAD83

1:24,000

Miles

0 0.125 0.25 0.5

IMT3 GIS  
8/26/2018  
00:33 hrs



**IAP Ranch Fire**  
**West Zone**  
**2**  
**Mendocino Complex**  
**CA-MEU 008674**  
 0700 - 0700  
 August 26, 2018  
 Page 2 of 24

- Division Break
- Drop Point
- Mobile Weather Unit
- Repeater
- Uncontrolled Fire Edge
- Completed Dozer Line
- Completed Hand Line
- Road as Completed Line
- Proposed Dozer Line
- Roads
- Local Streets
- Wilderness Area
- USDA Forest Service

				1
		2	3	4
Div E	5	6	7	8
Div D	9	10	11	12
Div C	13	14	15	16
Div B	17	18	19	20
	21	22	23	24

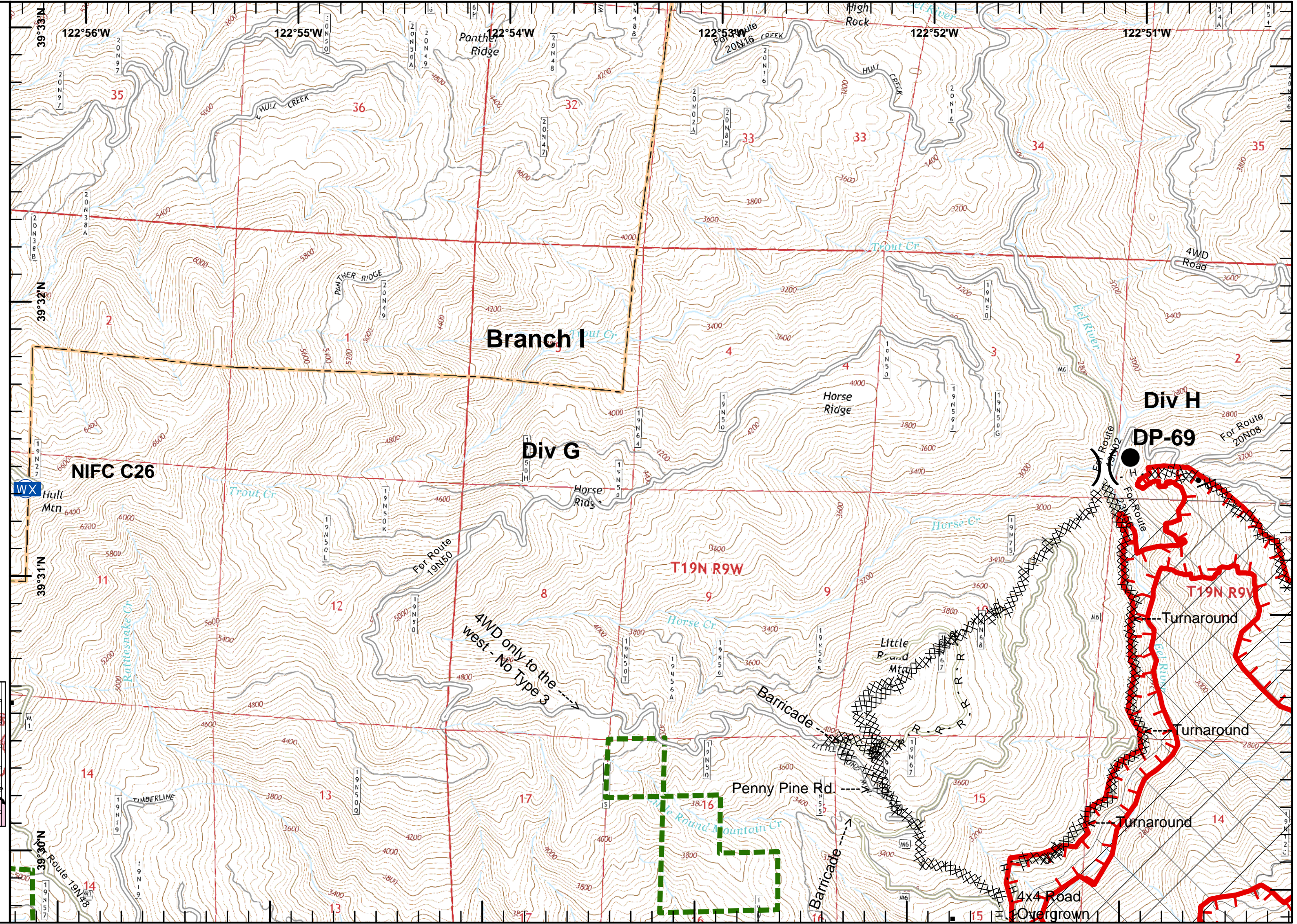
Datum: NAD83

**1:24,000**

Miles

0 0.125 0.25 0.5

IMT3 GIS  
8/26/2018  
00:33 hrs







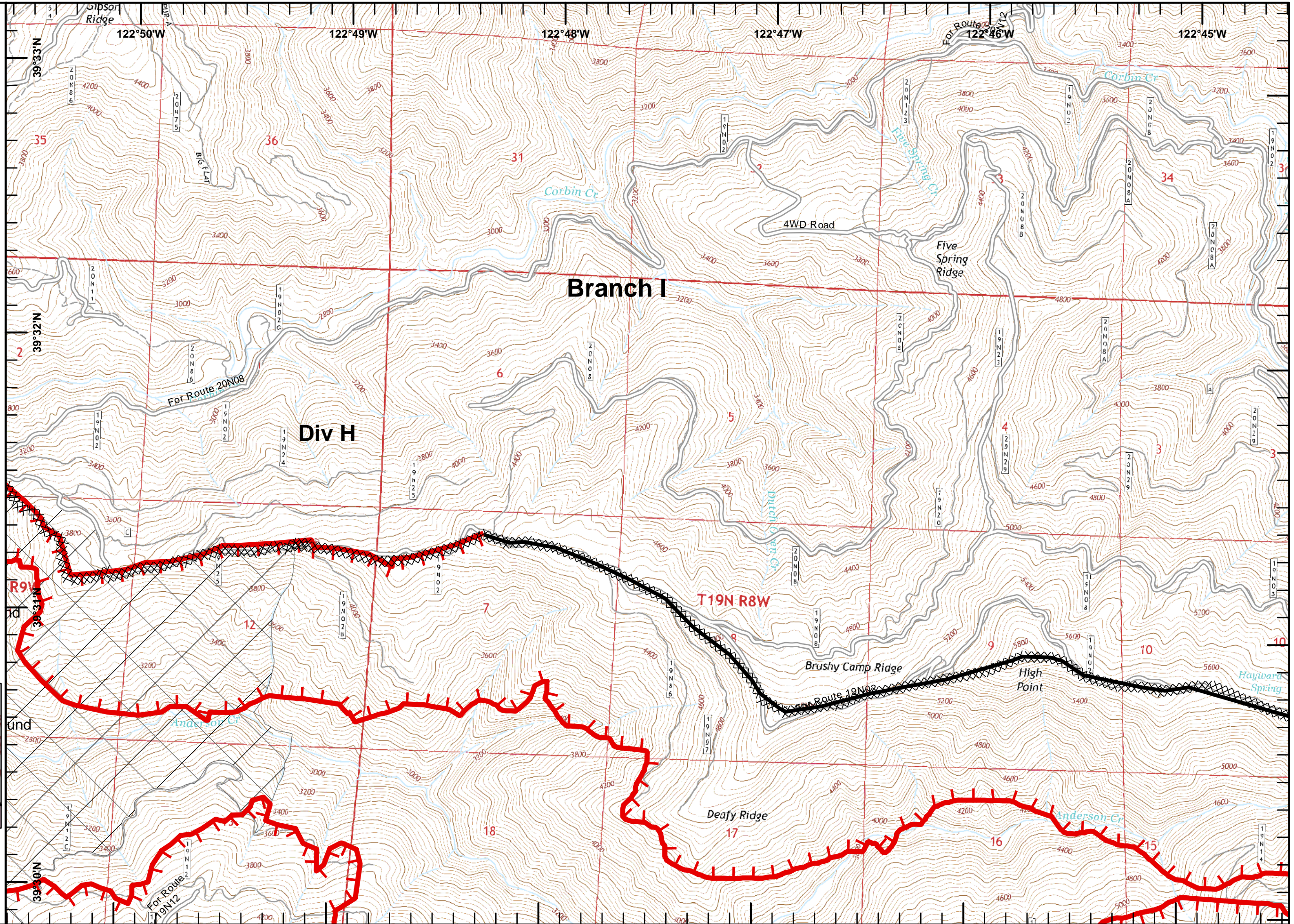

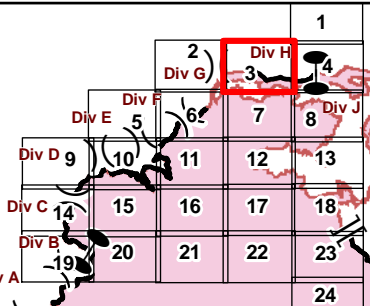


# IAP Ranch Fire West Zone

3  
Mendocino Complex  
CA-MEU 008674

0700 - 0700  
August 26, 2018  
Page 3 of 24

-  Uncontrolled Fire Edge
-  Completed Line
-  Completed Dozer Line
-  Local Streets
-  Wilderness Area
-  USDA Forest Service





# IAP Ranch Fire West Zone

4  
Mendocino Complex  
CA-MEU 008674

0700 - 0700  
August 26, 2018  
Page 4 of 24

-  Drop Point
-  Repeater
-  Zone Break
-  Uncontrolled Fire Edge
-  Completed Line
-  Completed Dozer Line
-  Roads
-  Major Roads
-  Local Streets
-  Alleys, Driveways, Walkways
-  USDA Forest Service

				1
	2		Div H	4
	Div G	3		
Div E	5	6	7	8
Div D	9	10	11	12
Div C	13	14	15	16
Div B	17	18	19	20
	21	22	23	24

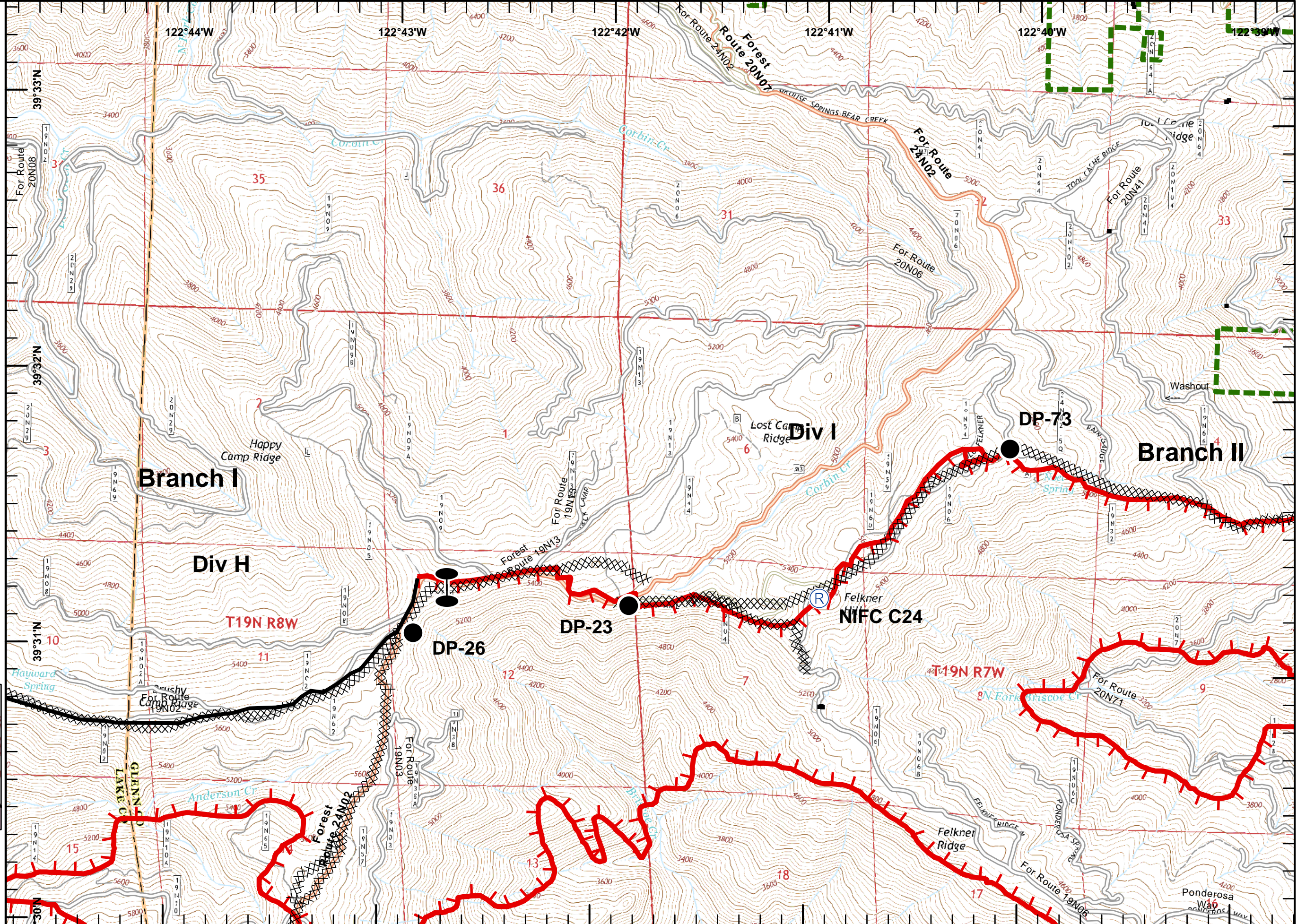
Datum: NAD83

1:24,000

Miles

0 0.125 0.25 0.5

IMT3 GIS  
8/26/2018  
00:33 hrs





# IAP Ranch Fire West Zone

5  
Mendocino Complex  
CA-MEU 008674

0700 - 0700  
August 26, 2018  
Page 5 of 24

- Bridge
- Division Break
- Drop Point
- Retardant/Mud Pit
- Structures (Reported)
- Roads
- Local Streets
- Ramps, Traffic Circles, Connecting Roads
- Alleys, Driveways, Walkways
- USDA Forest Service

				1
		2	Div H	
		Div G	3	4
	Div E	5	6	7
			8	Div J
Div D	9	10	11	12
			13	
Div C	14	15	16	17
			18	
Div B	19	20	21	22
			23	
			24	

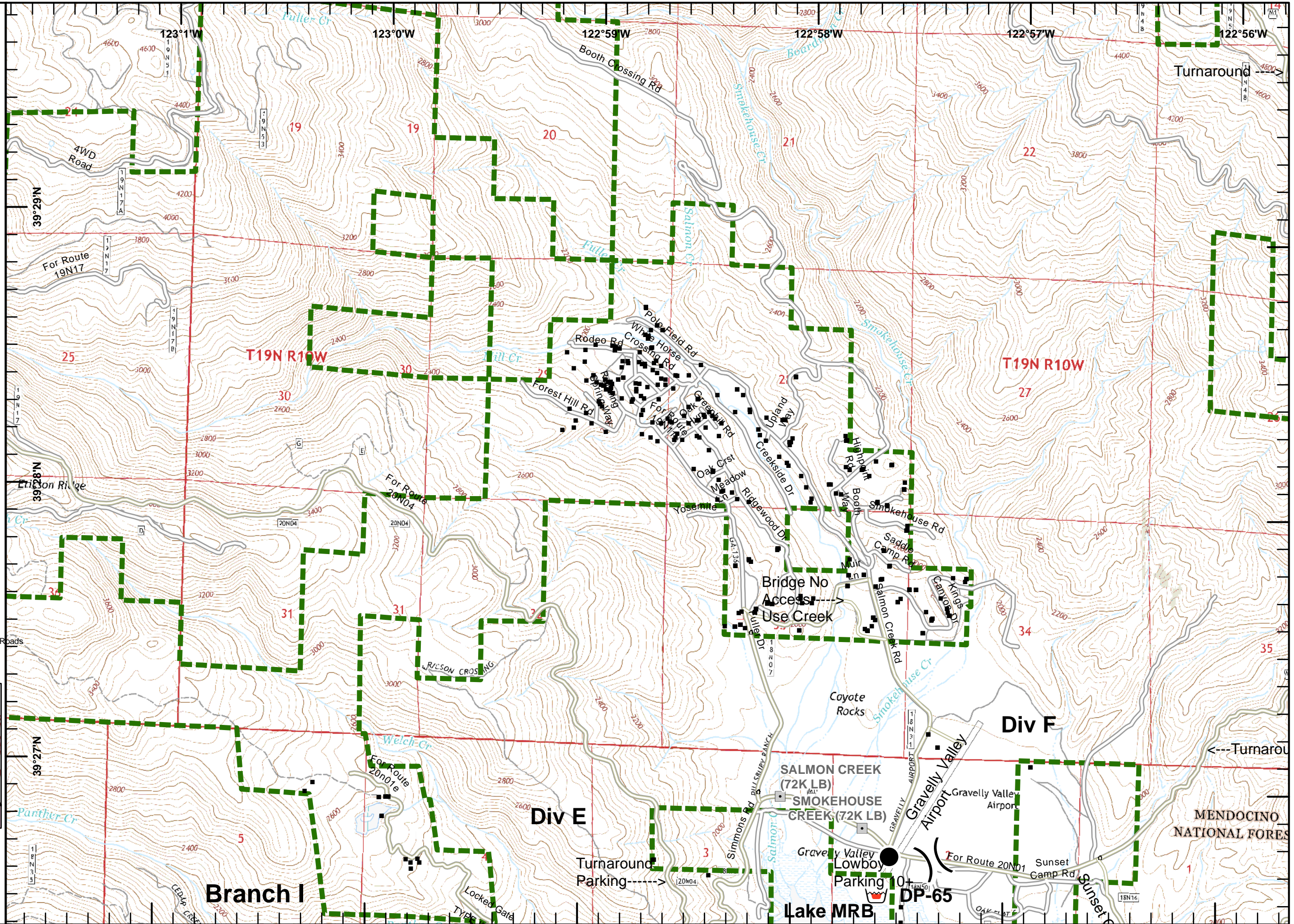
Datum: NAD83

**1:24,000**

Miles

0 0.125 0.25 0.5

IMT3 GIS  
8/26/2018  
00:34 hrs



Branch I

Div E

Div F

SALMON CREEK (72K LB)

SMOKEHOUSE CREEK (72K LB)

Gravelly Valley Airport

Gravelly Valley Lowboy

Parking 101

Lake MRB

DP-65

MENDOCINO NATIONAL FOREST



**IAP Ranch Fire  
West Zone**

**6**  
**Mendocino Complex**  
**CA-MEU 008674**  
0700 - 0700  
August 26, 2018  
Page 6 of 24

- Bridge
- Retardant Avoidance Area
- Division Break
- Drop Point
- Uncontrolled Fire Edge
- Completed Line
- Completed Dozer Line
- Completed Hand Line
- Road as Completed Line
- Roads
- Local Streets
- Wilderness Area
- USDA Forest Service

				1
		2 Div G	3	4
Div E	5	6	7	8 Div J
Div D	9	10	11	12
Div C	13	14	15	16
Div B	17	18	19	20
	21	22	23	24

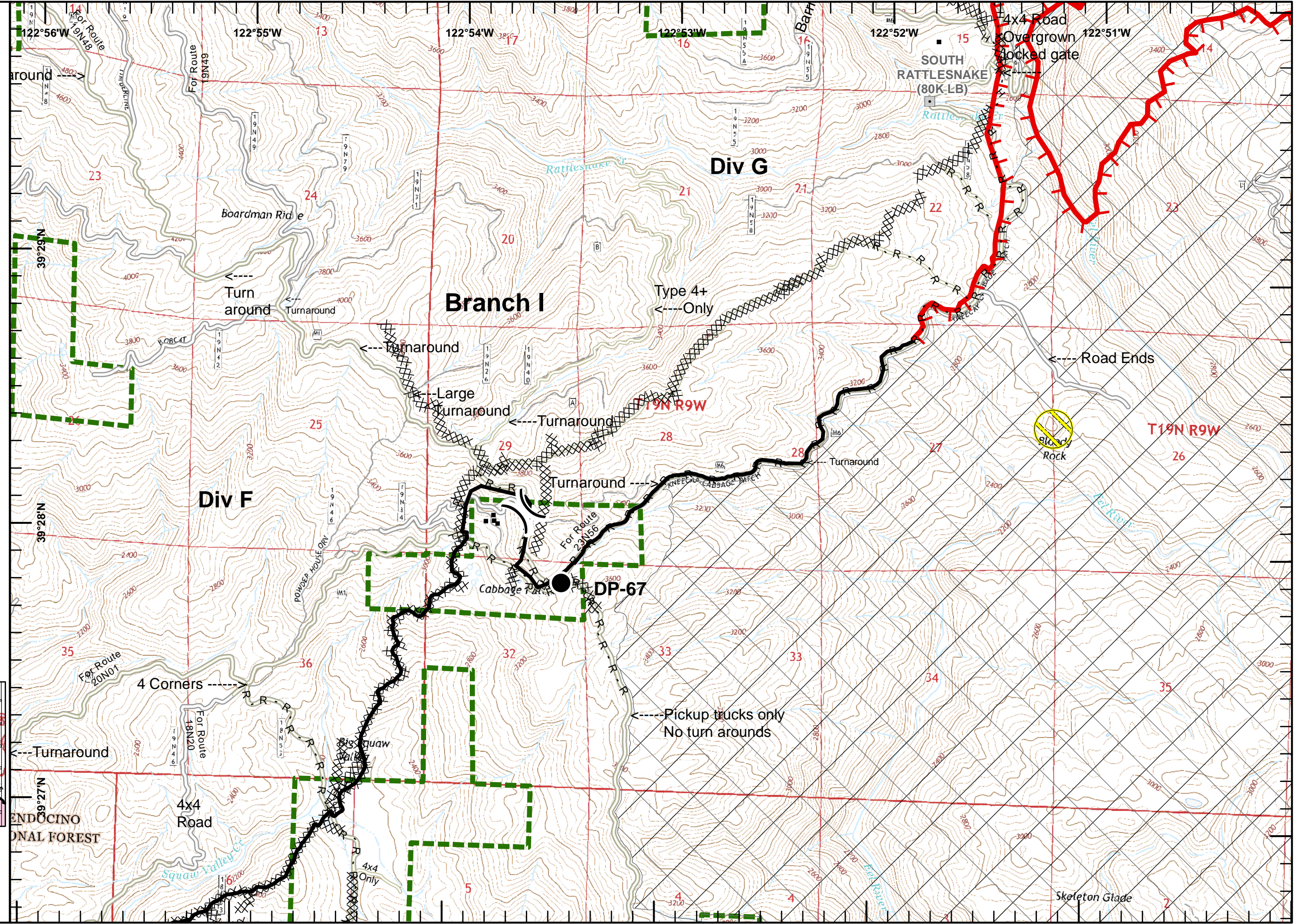
Datum: NAD83

**1:24,000**

Miles

0 0.125 0.25 0.5

IMT3 GIS  
8/26/2018  
00:34 hrs



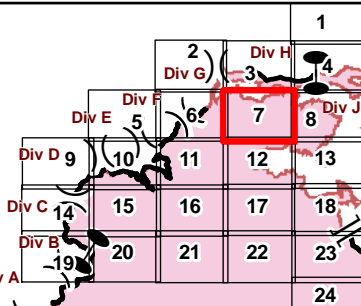


# IAP Ranch Fire West Zone

7  
Mendocino Complex  
CA-MEU 008674

0700 - 0700  
August 26, 2018  
Page 7 of 24

- Drop Point
- Uncontrolled Fire Edge
- Completed Dozer Line
- Completed Hand Line
- Proposed Dozer Line
- Major Roads
- Local Streets
- Wilderness Area
- USDA Forest Service



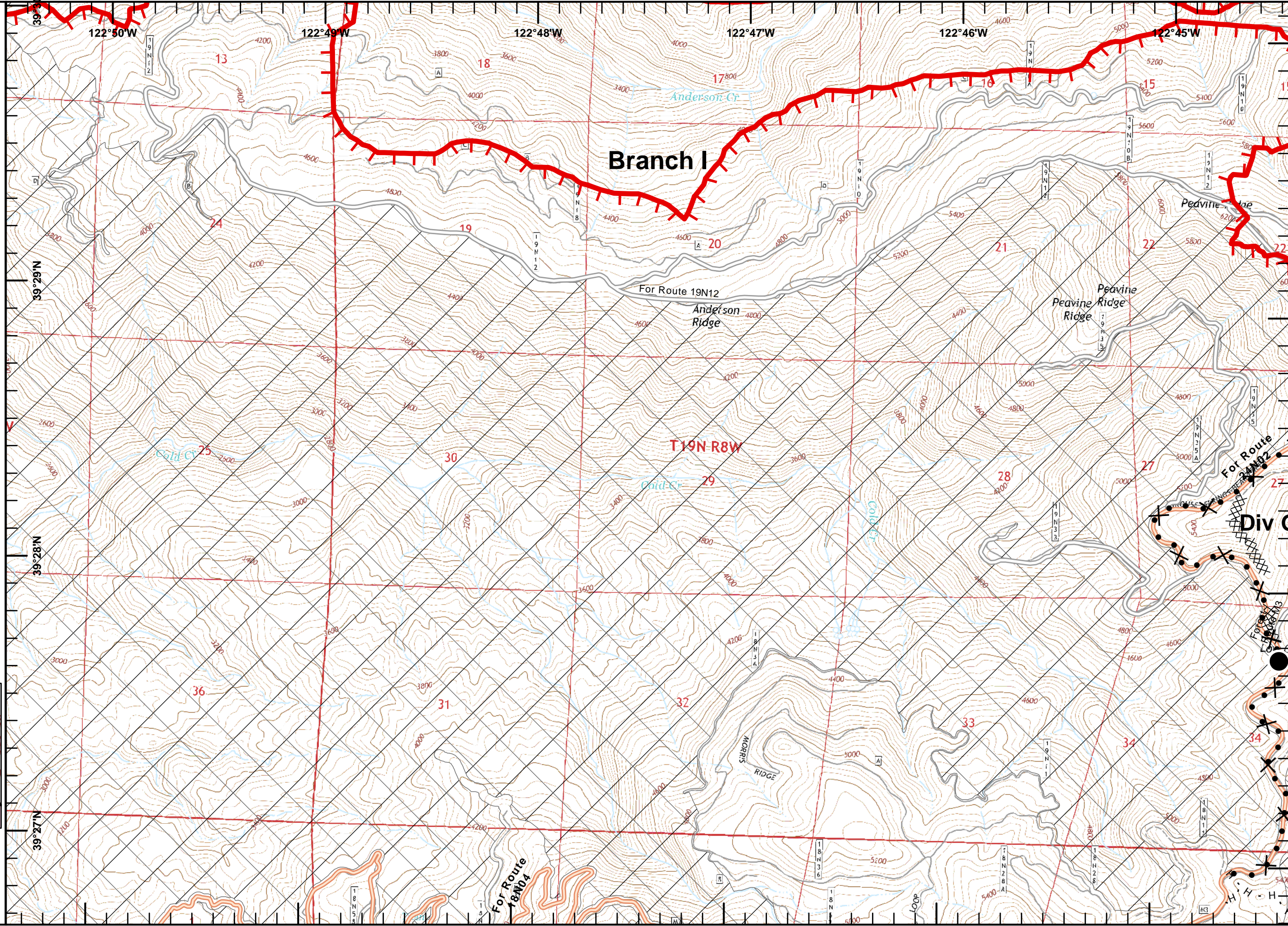
Datum: NAD83

**1:24,000**

Miles

0 0.125 0.25 0.5

IMT3 GIS  
8/26/2018  
00:34 hrs







**IAP Ranch Fire**  
**West Zone**  
**8**  
**Mendocino Complex**  
**CA-MEU 008674**  
 0700 - 0700  
 August 26, 2018  
 Page 8 of 24

- Dip Site
- Drop Point
- Uncontrolled Fire Edge
- Completed Dozer Line
- Completed Hand Line
- Proposed Dozer Line
- Roads
- Major Roads
- Local Streets
- Wilderness Area
- USDA Forest Service

				1
		2	Div G	3
	Div E	4	5	6
	7	8	9	10
Div D	11	12	13	14
15	16	17	18	19
20	21	22	23	24

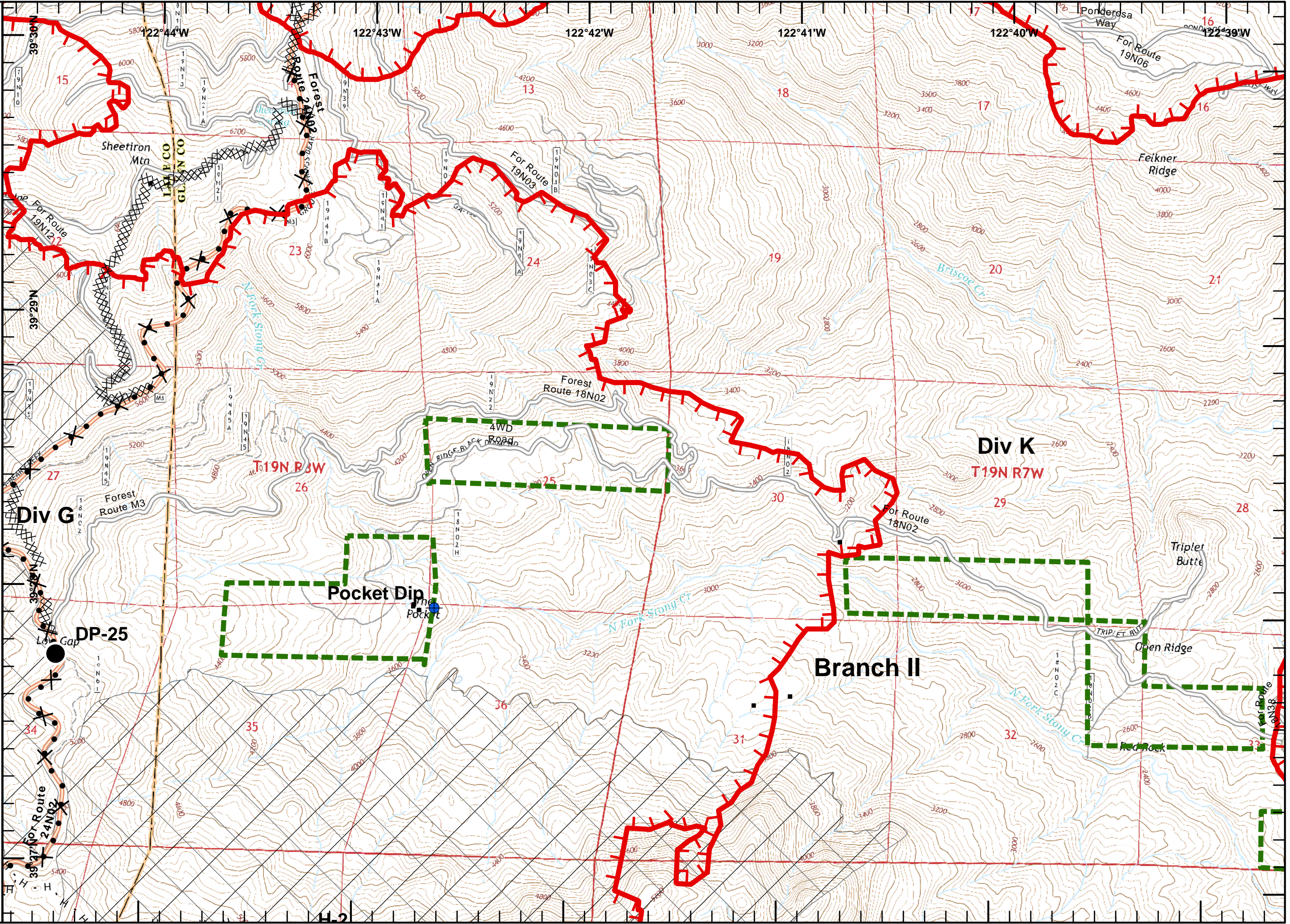
Datum: NAD83

**1:24,000**

Miles

0 0.125 0.25 0.5

IMT3 GIS  
8/26/2018  
00:34 hrs





**IAP Ranch Fire**  
West Zone

9  
**Mendocino Complex**  
CA-MEU 008674  
0700 - 0700  
August 26, 2018  
Page 9 of 24

- Dip Site
- Drop Point
- Helispot
- Repeater
- Completed Line
- Completed Dozer Line
- Completed Hand Line
- Road as Completed Line
- Structures (Reported)
- No Firing Area
- Roads
- Major Roads
- Local Streets
- Alleys, Driveways, Walkways
- RanchXfmr\_3miBuf\_clip
- Pine Mountain Project
- USDA Forest Service

				1
	2	3	4	
Div G	5	6	7	8
Div D	9	10	11	12
Div C	13	14	15	16
Div B	17	18	19	20
	21	22	23	24

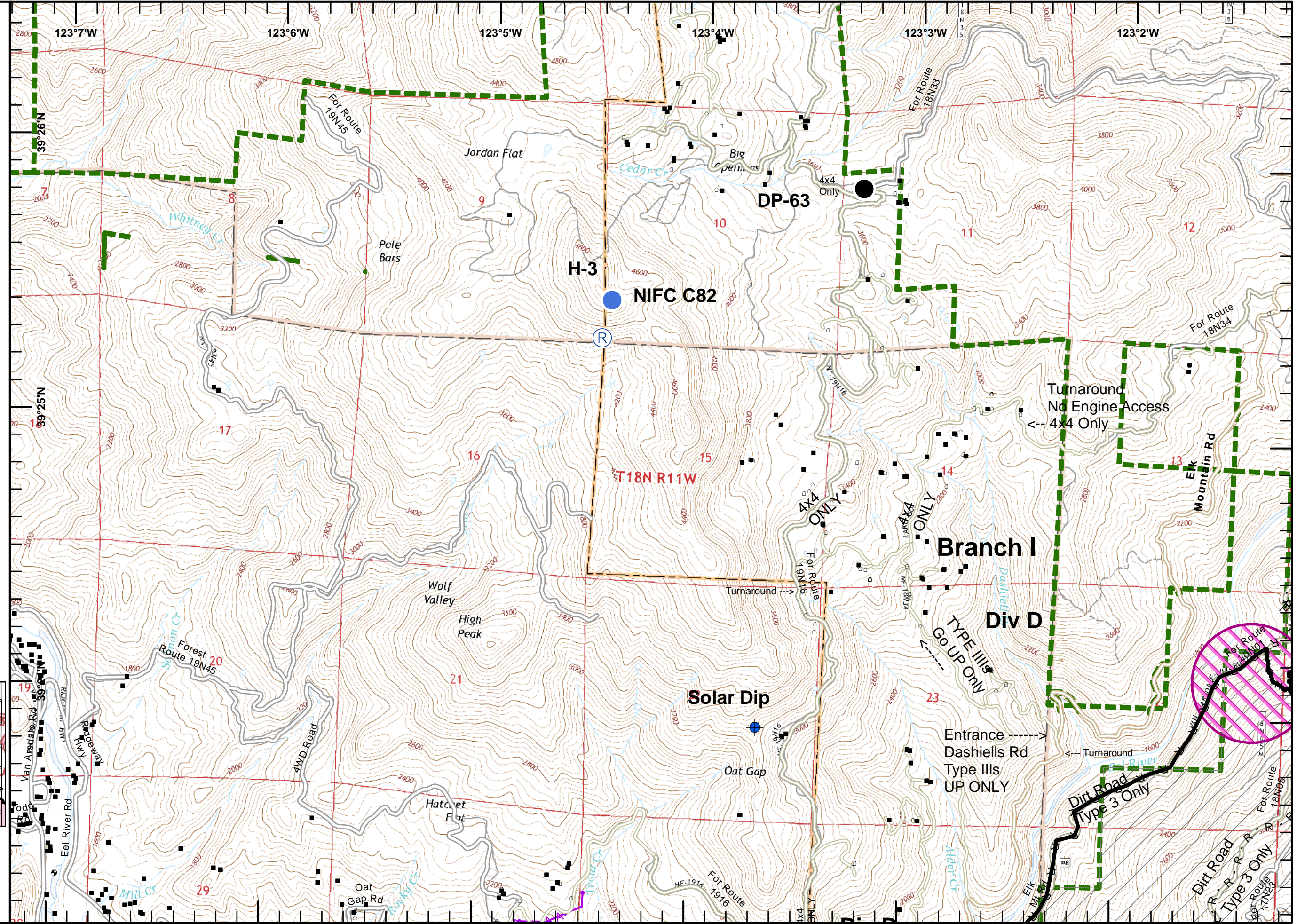
Datum: NAD83

**1:24,000**

Miles

0 0.125 0.25 0.5

IMT3 GIS  
8/26/2018  
00:34 hrs





# IAP Ranch Fire West Zone

## 10 Mendocino Complex CA-MEU 008674

0700 - 0700  
August 26, 2018  
Page 10 of 24

- Bridge
- Division Break
- Camp
- Dip Site
- Drop Point
- Retardant/Mud Pit
- Water Source
- Uncontrolled Fire Edge
- Completed Line
- Completed Dozer Line
- Completed Hand Line
- Road as Completed Line
- Structures (Reported)
- No Firing Area
- Roads
- Major Roads
- Local Streets
- Alleys, Driveways, Walkways
- Pine Mountain Project
- USDA Forest Service

				1		
		2	Div H	3	4	
	Div E	5	6	7	8	Div J
Div D	9	10	11	12	13	
Div C	14	15	16	17	18	
Div B	19	20	21	22	23	
					24	

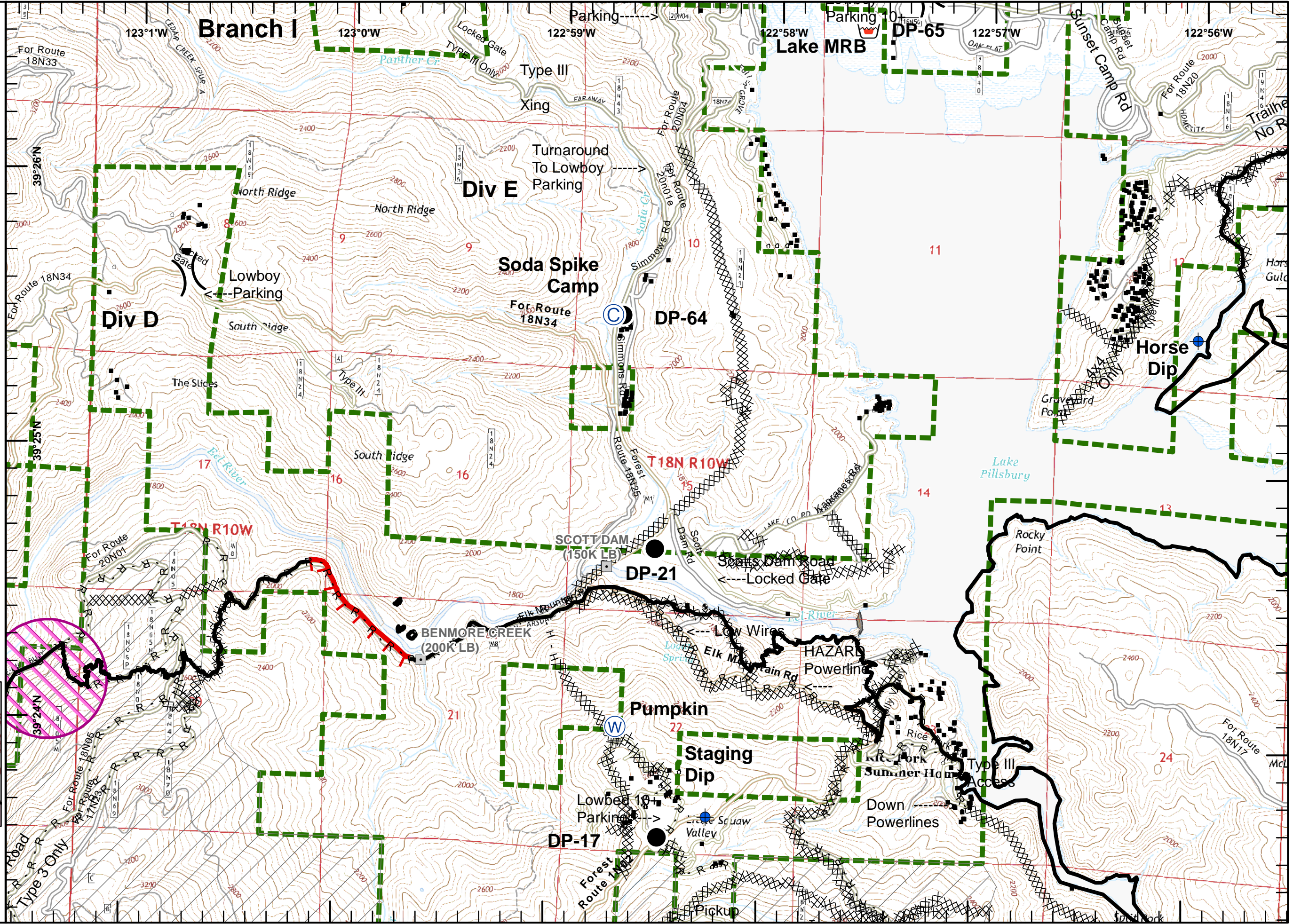
Datum: NAD83

**1:24,000**

Miles

0 0.125 0.25 0.5

IMT3 GIS  
8/26/2018  
00:34 hrs



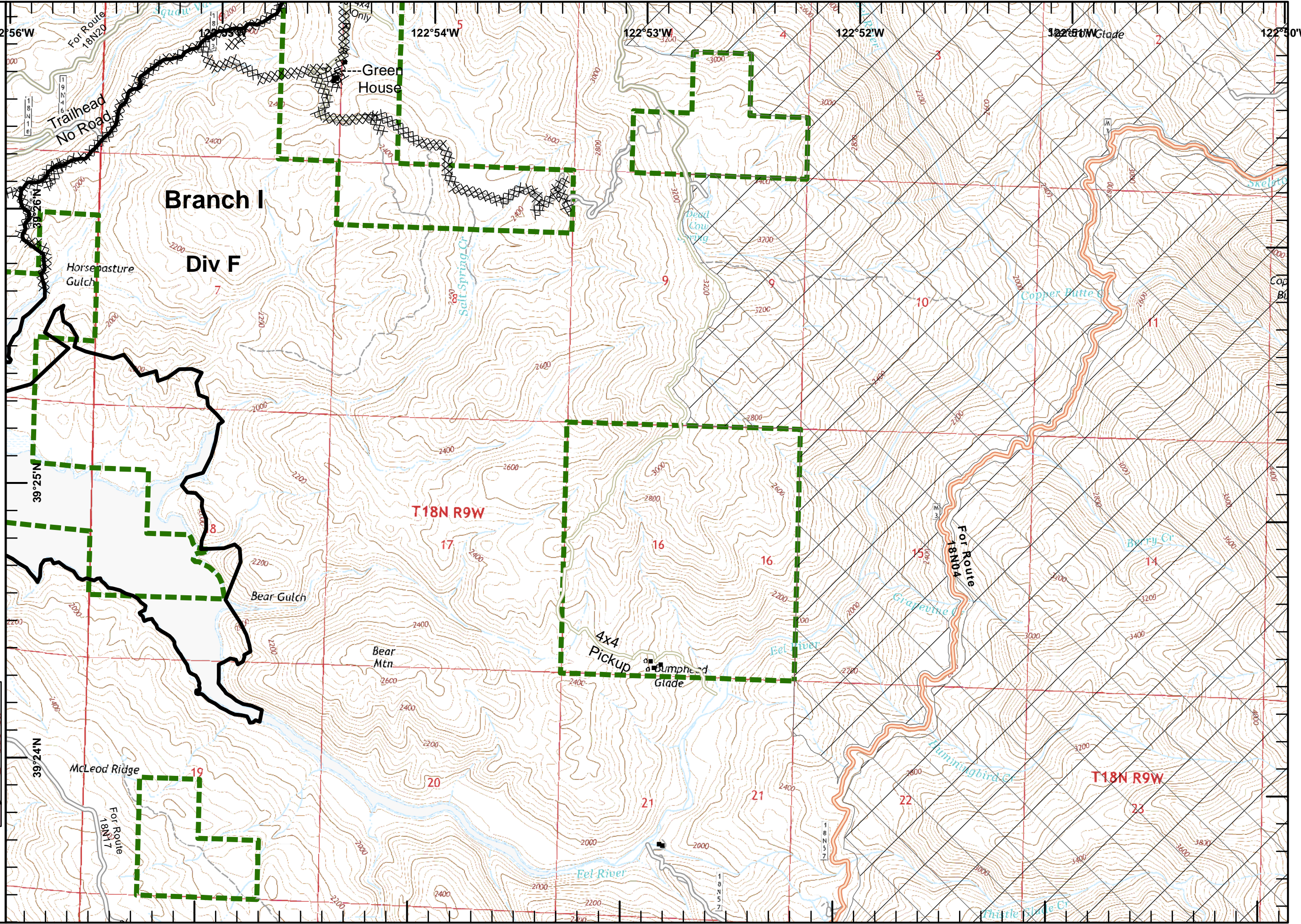

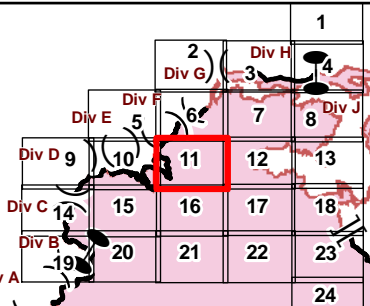


# IAP Ranch Fire West Zone

11  
Mendocino Complex  
CA-MEU 008674

0700 - 0700  
August 26, 2018  
Page 11 of 24

- Dip Site
- Completed Line
- Completed Dozer Line
- Road as Completed Line
- Structures (Reported)
- Roads
- Major Roads
- Local Streets
- Wilderness Area
- USDA Forest Service



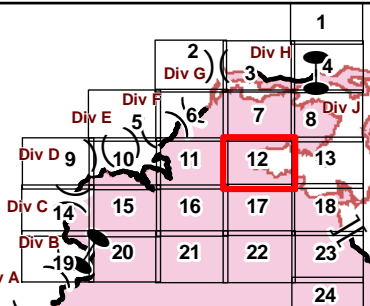


# IAP Ranch Fire West Zone

12  
Mendocino Complex  
CA-MEU 008674

0700 - 0700  
August 26, 2018  
Page 12 of 24

- Uncontrolled Fire Edge
- Completed Hand Line
- Proposed Dozer Line
- Major Roads
- Local Streets
- Wilderness Area
- USDA Forest Service



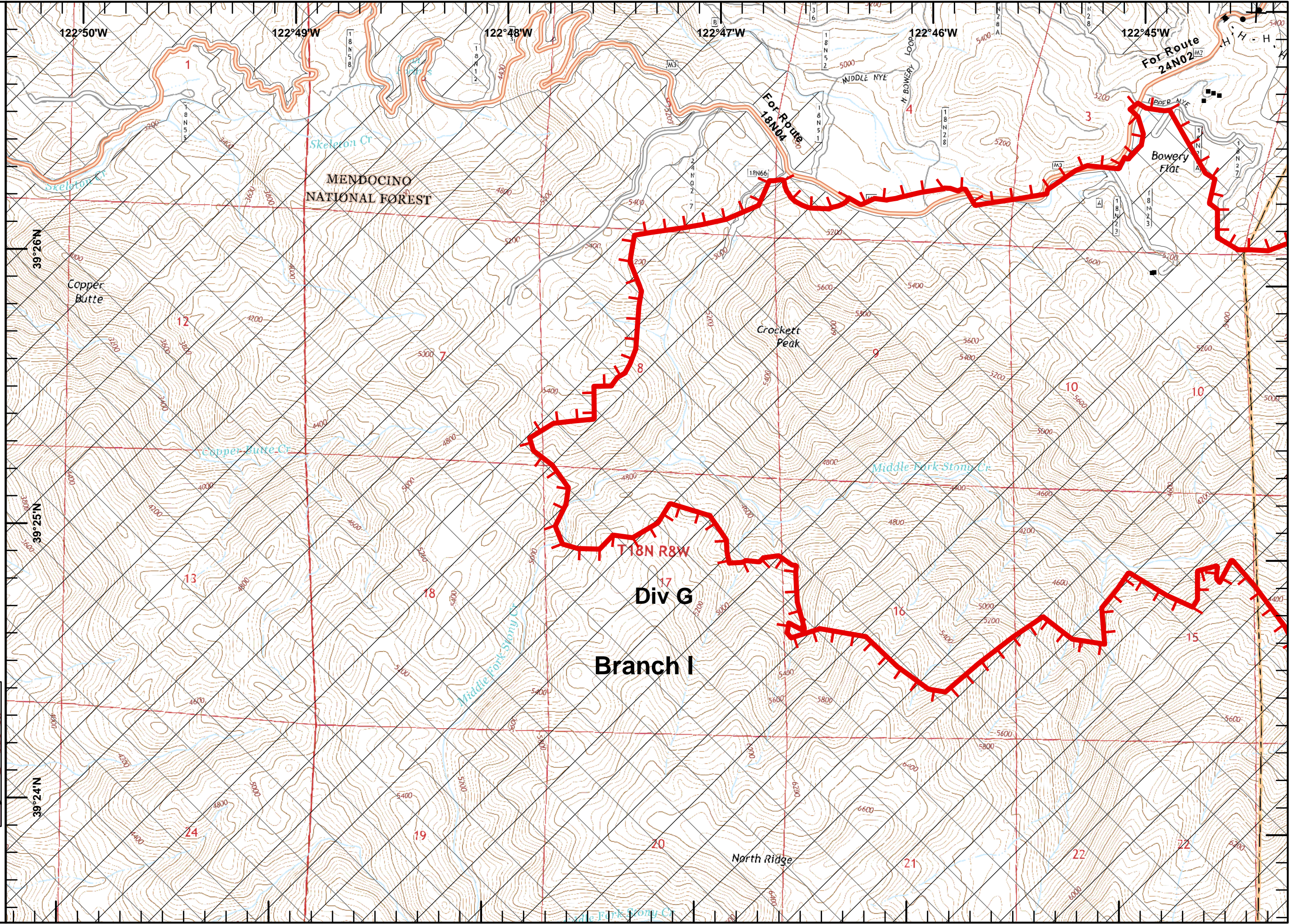
Datum: NAD83

**1:24,000**

Miles

0 0.125 0.25 0.5

IMT3 GIS  
8/26/2018  
00:35 hrs





# IAP Ranch Fire West Zone

13  
Mendocino Complex  
CA-MEU 008674

0700 - 0700  
August 26, 2018  
Page 13 of 24

- Helispot
- Repeater
- Uncontrolled Fire Edge
- Completed Dozer Line
- Completed Hand Line
- Road as Completed Line
- Proposed Dozer Line
- Structures (Reported)
- Roads
- Major Roads
- Local Streets
- Wilderness Area
- USDA Forest Service

				1
		2 Div G	3	4 Div H
	5 Div E	6	7	8 Div J
9 Div D	10	11	12	13
14 Div C	15	16	17	18
19 Div B	20	21	22	23
A				24

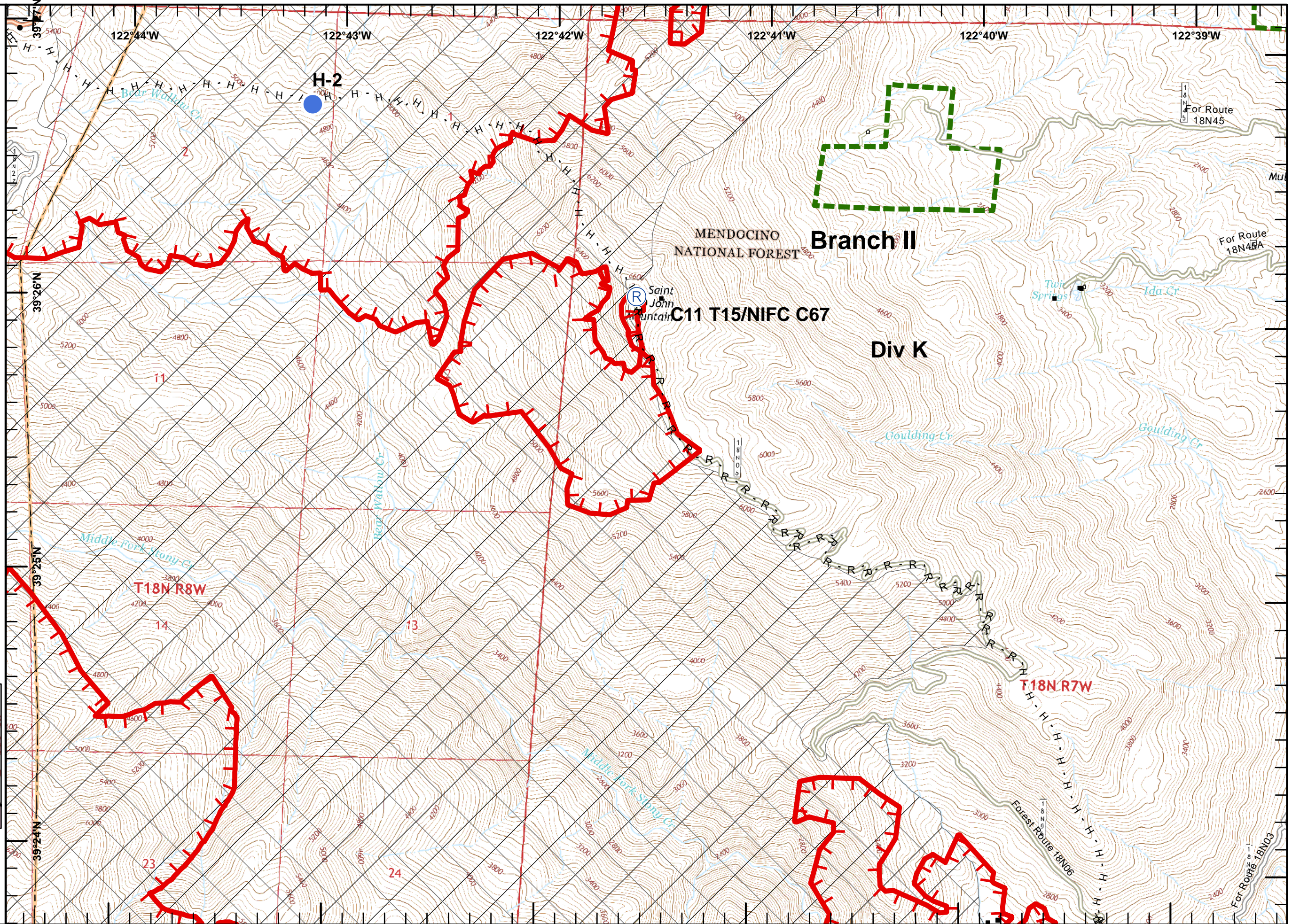
Datum: NAD83

**1:24,000**

Miles

0 0.125 0.25 0.5

IMT3 GIS  
8/26/2018  
00:35 hrs



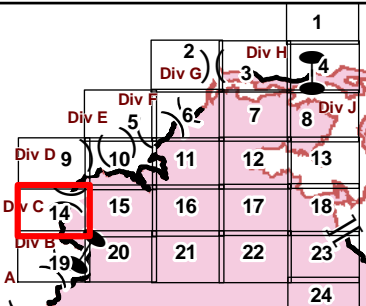


**IAP Ranch Fire**  
West Zone

**14**  
**Mendocino Complex**  
**CA-MEU 008674**

0700 - 0700  
August 26, 2018  
Page 14 of 24

- Bridge
- Active Mines (2010)
- Division Break
- Dip Site
- Drop Point
- Helispot
- Completed Line
- Completed Dozer Line
- Completed Hand Line
- Road as Completed Line
- Structures (Reported)
- Roads
- Major Roads
- Local Streets
- Alleys, Driveways, Walkways
- RanchXfmr\_3miBuf\_clip
- Pine Mountain Project
- USDA Forest Service



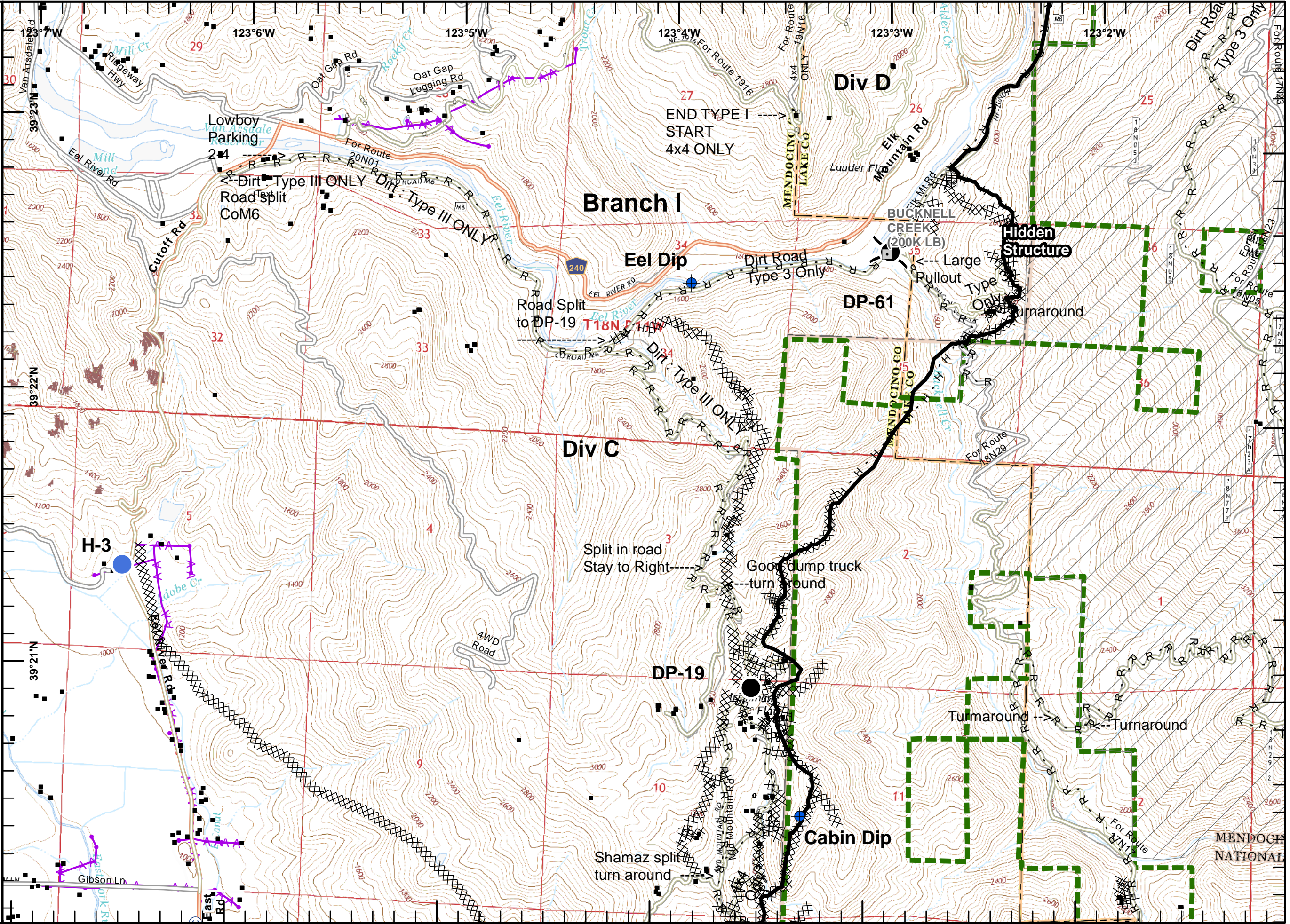
Datum: NAD83

**1:24,000**

Miles

0 0.125 0.25 0.5

IMT3 GIS  
8/26/2018  
00:35 hrs





# IAP Ranch Fire West Zone

## 15 Mendocino Complex CA-MEU 008674

0700 - 0700  
August 26, 2018  
Page 15 of 24

- Drop Point
- Completed Line
- Completed Dozer Line
- Completed Hand Line
- Road as Completed Line
- Structures (Reported)
- Roads
- Major Roads
- Local Streets
- Alleys, Driveways, Walkways
- Pine Mountain Project
- USDA Forest Service

				1
		2	Div H	4
	Div G	3		
	5	6	7	8
Div E	10	11	12	13
Div D	9	15	16	17
Div C	14	18	19	20
Div B	19	20	21	22
				23
				24

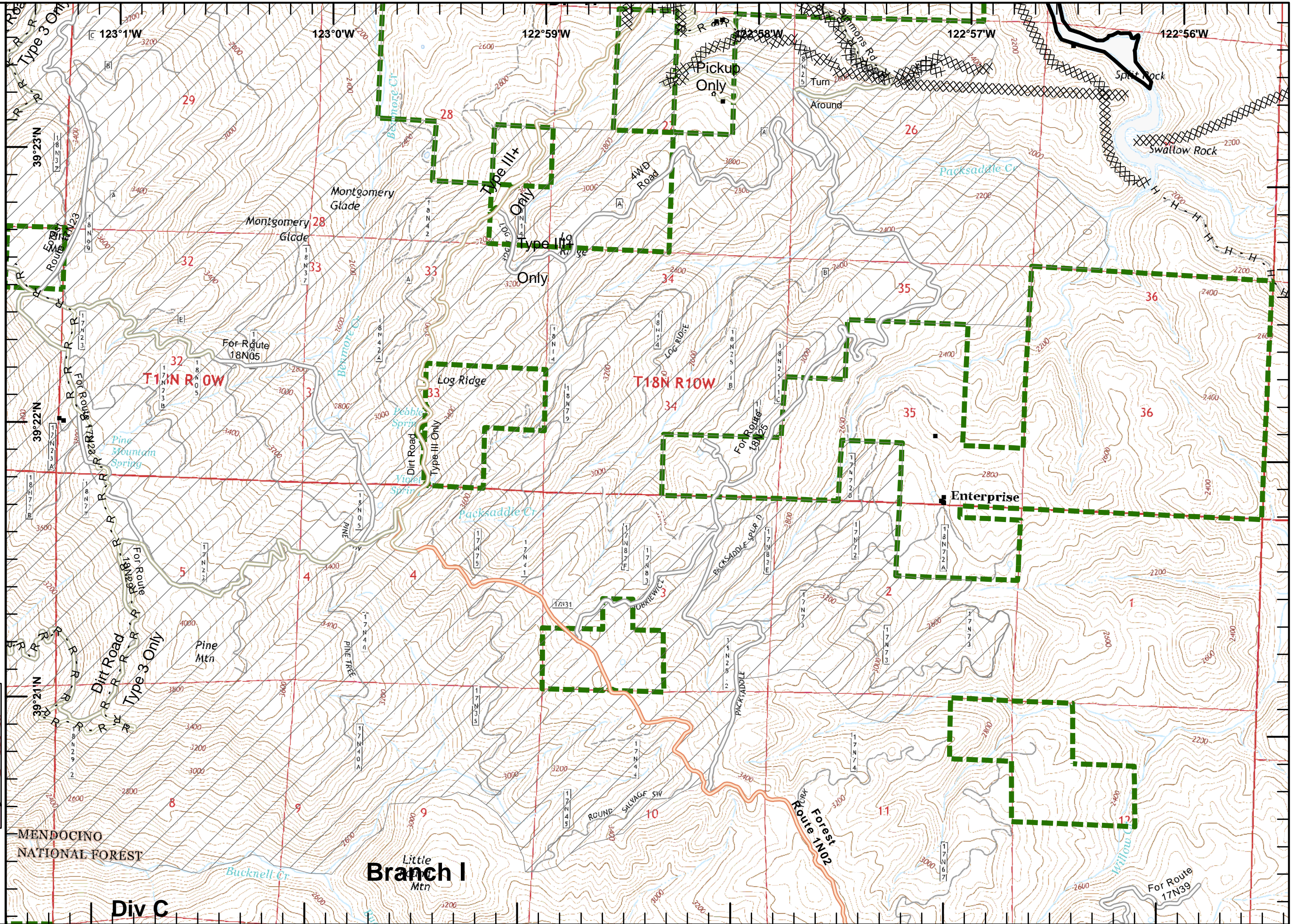
Datum: NAD83

**1:24,000**

Miles

0 0.125 0.25 0.5

IMT3 GIS  
8/26/2018  
00:35 hrs














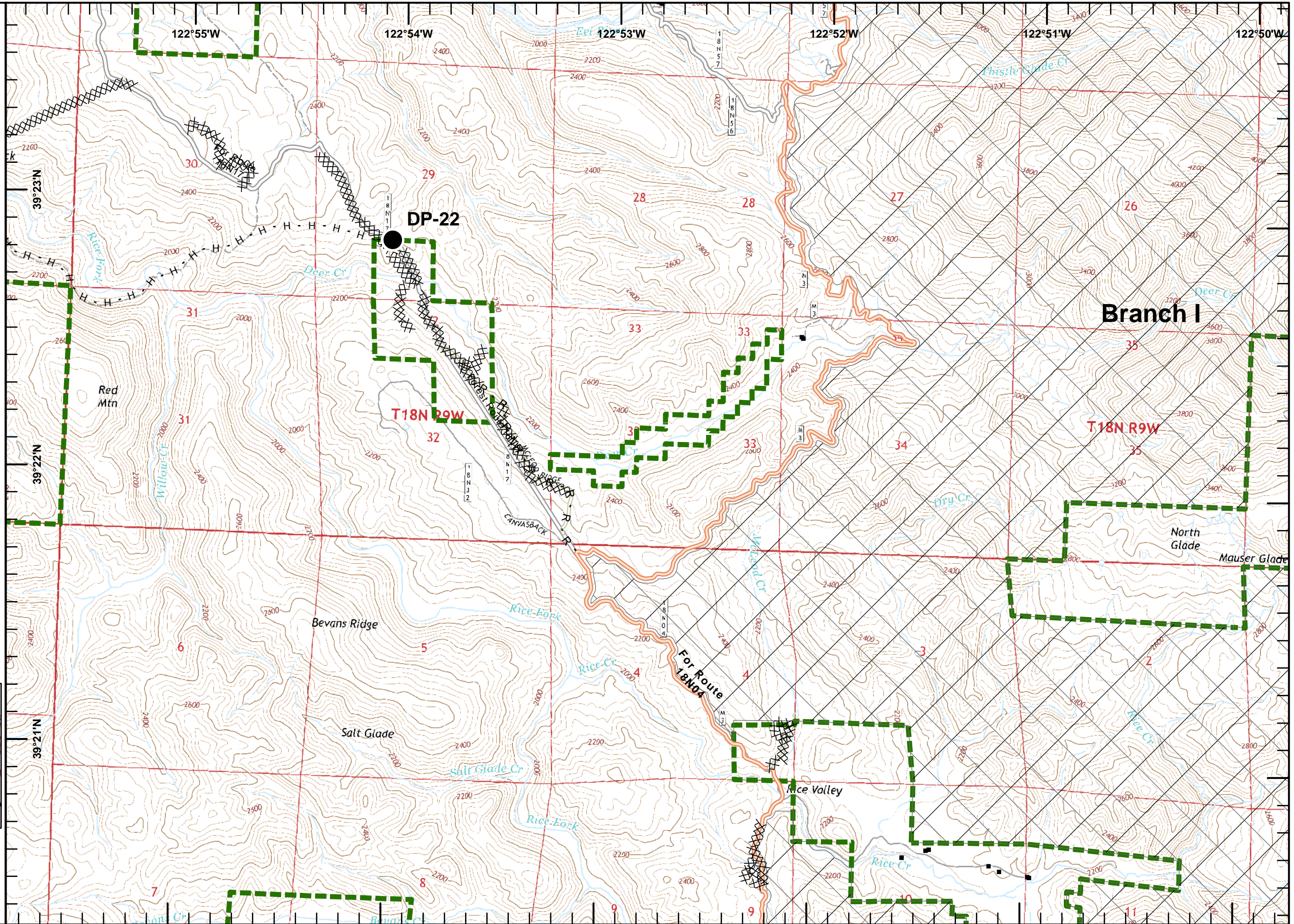

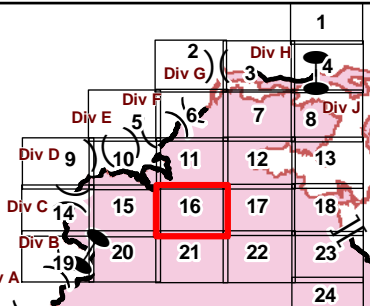


# IAP Ranch Fire West Zone

16  
Mendocino Complex  
CA-MEU 008674

0700 - 0700  
August 26, 2018  
Page 16 of 24

-  Drop Point
-  Completed Dozer Line
-  Completed Hand Line
-  Road as Completed Line
-  Roads
-  Major Roads
-  Local Streets
-  Wilderness Area
-  USDA Forest Service

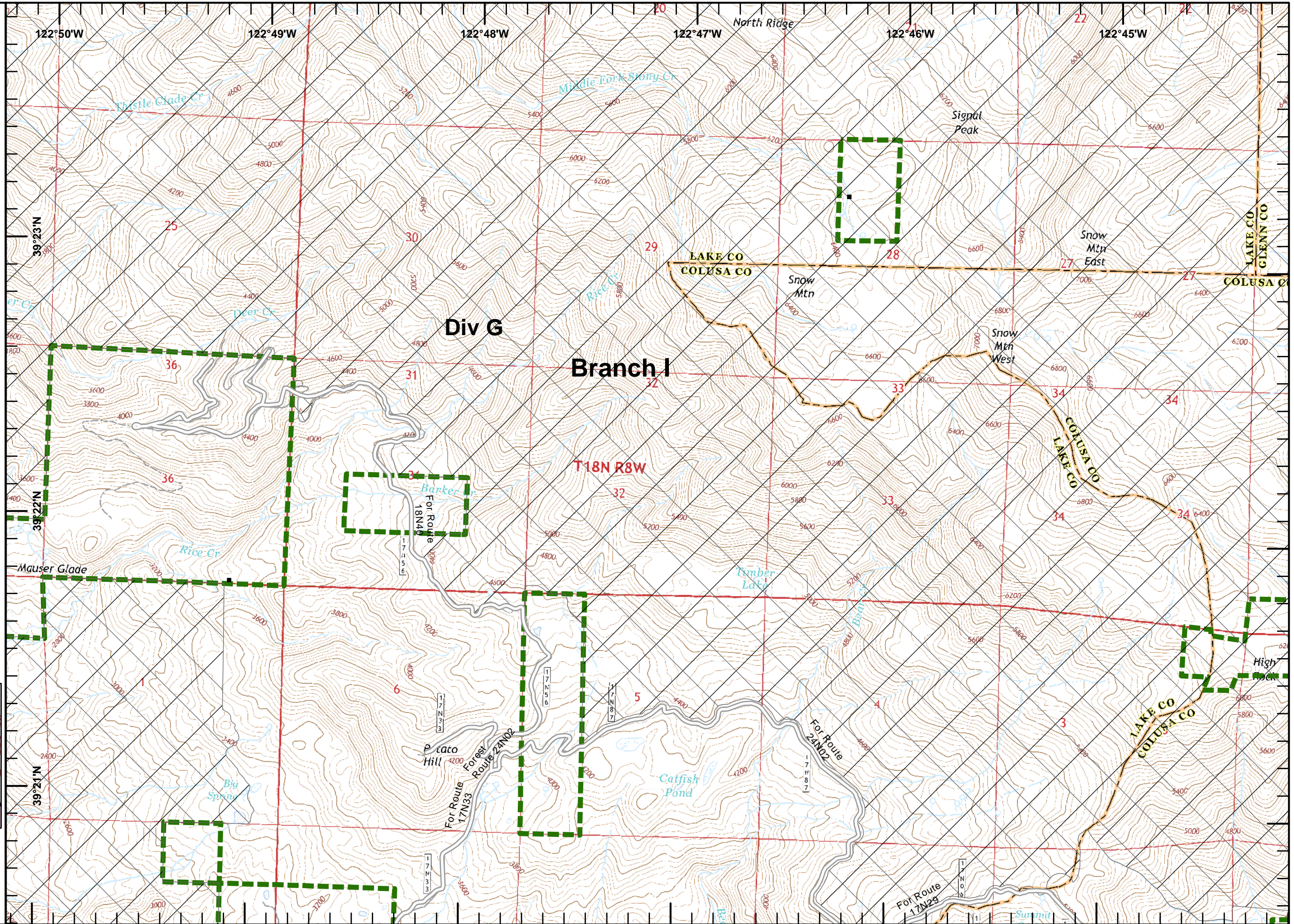




# IAP Ranch Fire West Zone

17  
Mendocino Complex  
CA-MEU 008674

0700 - 0700  
August 26, 2018  
Page 17 of 24



- Local Streets
- Wilderness Area
- USDA Forest Service

				1
	2	3	4	
	5	6	7	8
9	10	11	12	13
14	15	16	17	18
19	20	21	22	23
				24

Datum: NAD83

**1:24,000**

Miles

0 0.125 0.25 0.5

IMT3 GIS  
8/26/2018  
00:35 hrs



**IAP Ranch Fire**  
West Zone

**18**  
**Mendocino Complex**  
**CA-MEU 008674**

0700 - 0700  
August 26, 2018  
Page 18 of 24

- Bridge
- Branch Break
- Dip Site
- Drop Point
- Water Source
- Uncontrolled Fire Edge
- Completed Line
- Completed Dozer Line
- Completed Hand Line
- Road as Completed Line
- Planned Fire Line
- Structures (Reported)
- Roads
- Local Streets
- Alleys, Driveways, Walkways
- RanchXfmr\_3miBuf\_clip
- Wilderness Area
- USDA Forest Service

				1
	2	3	4	
Div E	5	6	7	8 Div J
Div D	9	10	11	12
Div C	13	14	15	16
Div B	17	18	19	20
	21	22	23	24

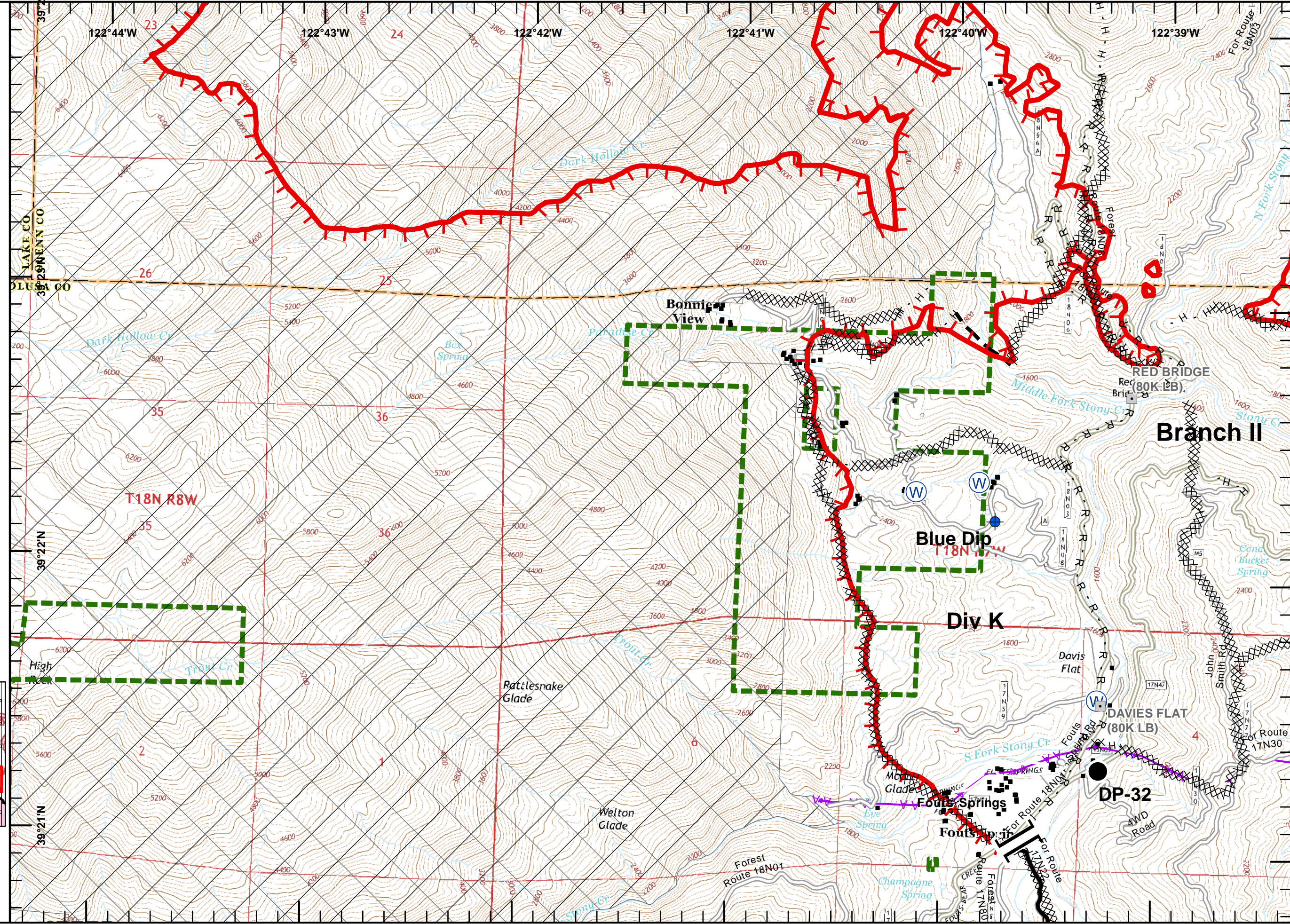
Datum: NAD83

**1:24,000**

Miles

0 0.125 0.25 0.5

IMT3 GIS  
8/26/2018  
00:35 hrs





**IAP Ranch Fire  
West Zone**

**19  
Mendocino Complex  
CA-MEU 008674**

0700 - 0700  
August 26, 2018  
Page 19 of 24

- Active Mines (2010)
- Division Break
- Dip Site
- Drop Point
- Zone Break
- Completed Line
- Completed Dozer Line
- Completed Hand Line
- Road as Completed Line
- Structures (Reported)
- Roads
- Major Roads
- Local Streets
- Alleys, Driveways, Walkways
- RanchXfmr\_3miBuf\_clip
- Pine Mountain Project
- USDA Forest Service

				1
		2 Div G	3 Div H	4
	5 Div E	6	7	8 Div J
9 Div D	10	11	12	13
14 Div C	15	16	17	18
19 Div B	20	21	22	23
				24

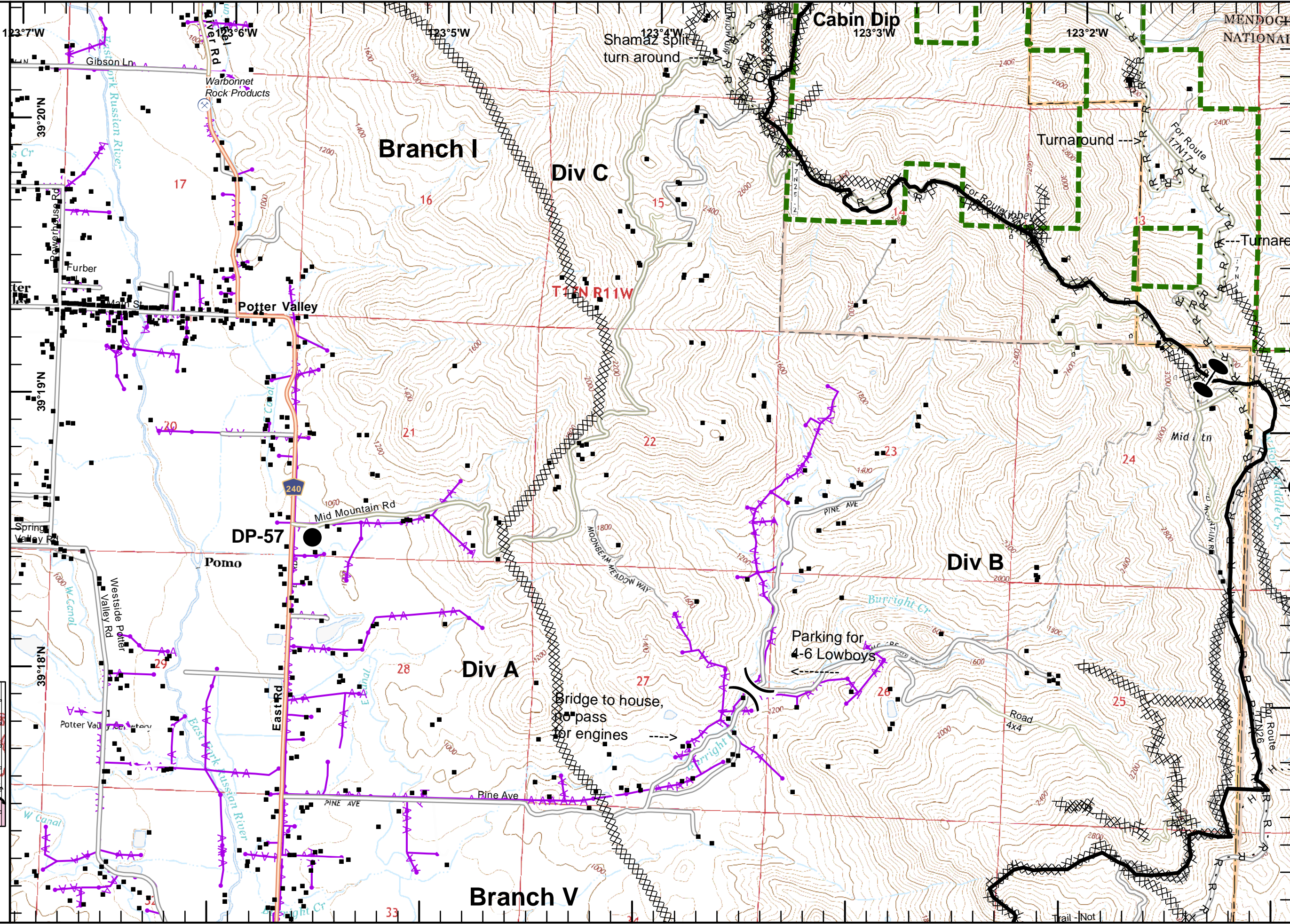
Datum: NAD83

**1:24,000**

Miles

0 0.125 0.25 0.5

IMT3 GIS  
8/26/2018  
00:36 hrs





**IAP Ranch Fire**  
**West Zone**  
**20**  
**Mendocino Complex**  
**CA-MEU 008674**  
 0700 - 0700  
 August 26, 2018  
 Page 20 of 24

- Drop Point
- Mobile Weather Unit
- Repeater
- Zone Break
- Completed Line
- Completed Dozer Line
- Completed Hand Line
- Road as Completed Line
- Structures (Reported)
- Roads
- Major Roads
- Local Streets
- Alleys, Driveways, Walkways
- Pine Mountain Project
- USDA Forest Service

				1
		2	Div H	4
	Div G	3		
	Div E	5	6	7
	Div D	9	10	11
	Div C	14	15	16
	Div B	19	20	21
				24

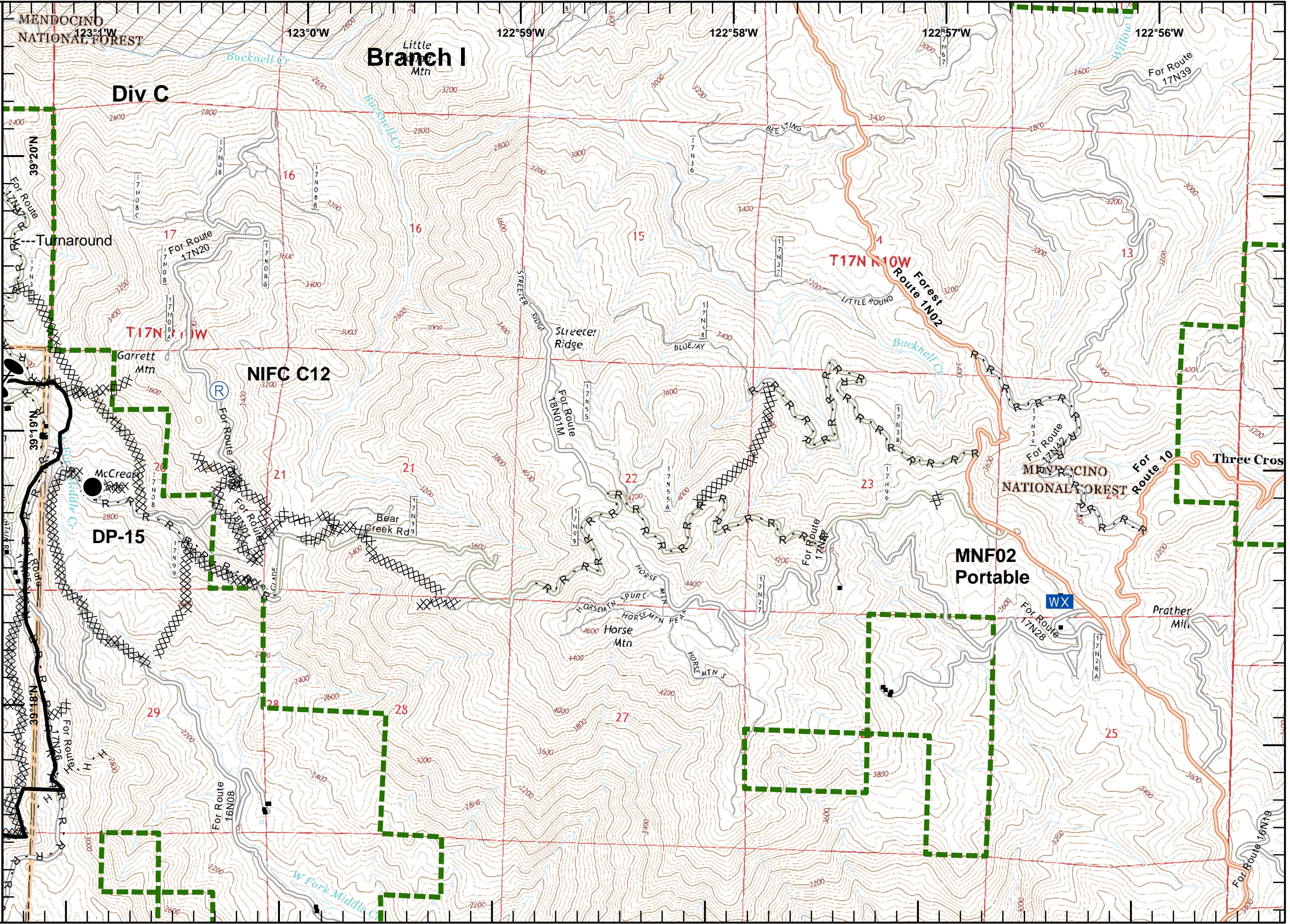
Datum: NAD83

**1:24,000**

Miles

0 0.125 0.25 0.5

IMT3 GIS  
8/26/2018  
00:36 hrs





# IAP Ranch Fire West Zone

21  
Mendocino Complex  
CA-MEU 008674

0700 - 0700  
August 26, 2018  
Page 21 of 24

- Bridge
- Drop Point
- Completed Dozer Line
- Major Roads
- Local Streets
- Wilderness Area
- USDA Forest Service

				1
	2	Div H	3	4
	Div G	5	6	7
Div E	8	9	10	11
Div D	12	13	14	15
Div C	16	17	18	19
Div B	20	21	22	23
Div A	24			

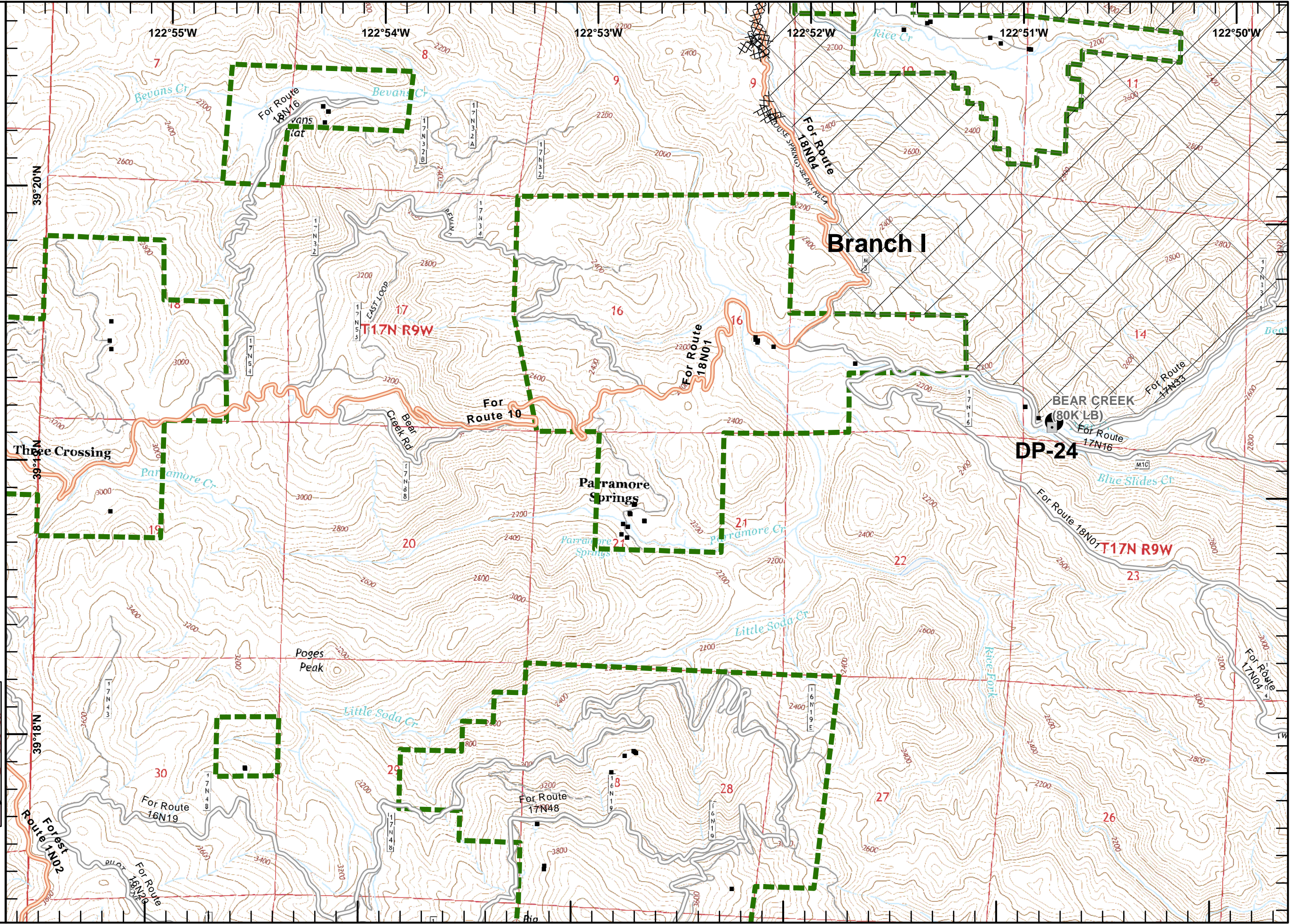
Datum: NAD83

**1:24,000**

Miles

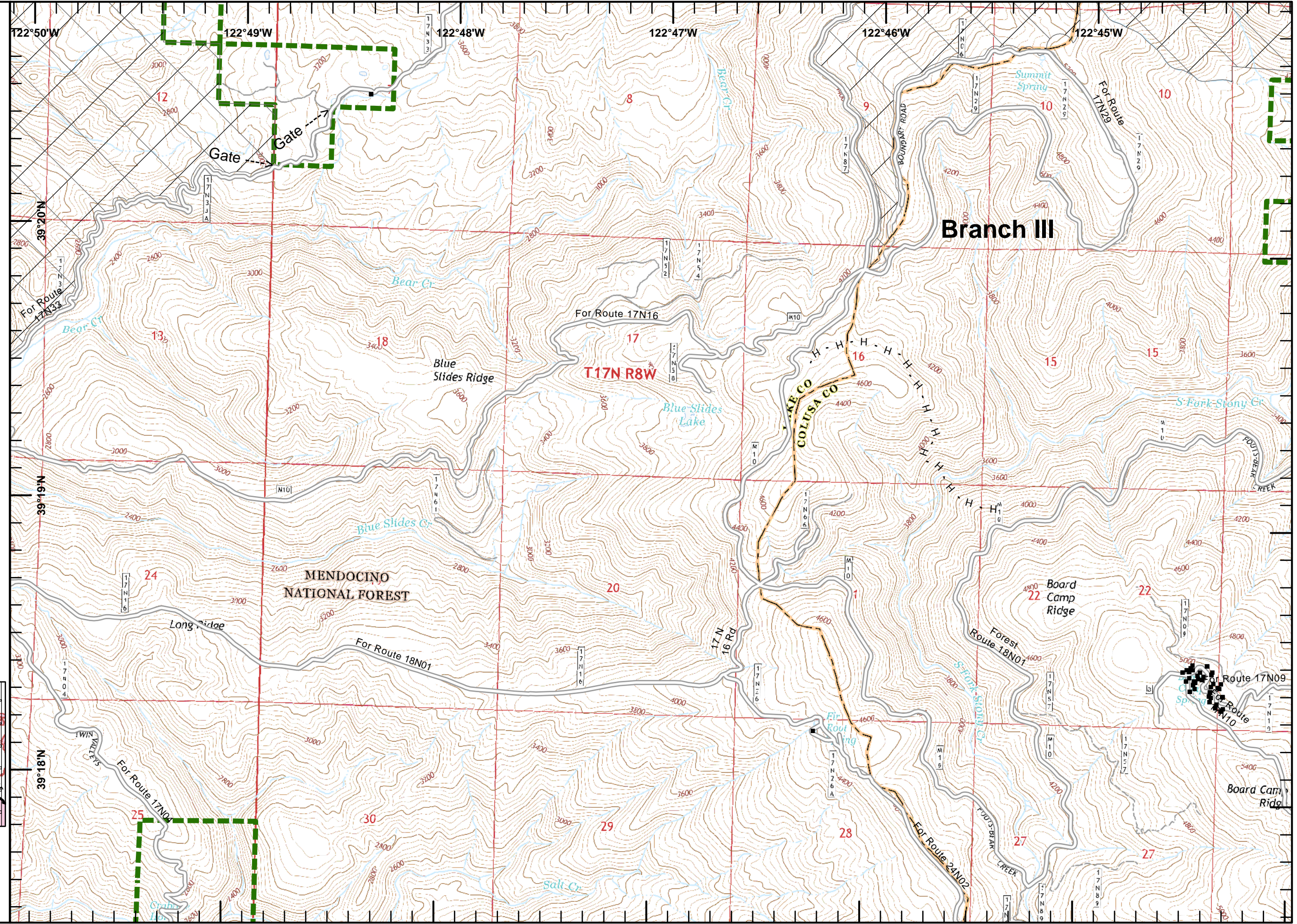
0 0.125 0.25 0.5

IMT3 GIS  
8/26/2018  
00:36 hrs





**IAP Ranch Fire**  
**West Zone**  
**22**  
**Mendocino Complex**  
**CA-MEU 008674**  
 0700 - 0700  
 August 26, 2018  
 Page 22 of 24



- H - Completed Hand Line
- Local Streets
- Wilderness Area
- USDA Forest Service

				1
	2	Div H	3	4
Div E	5	6	7	8
Div D	9	10	11	12
Div C	13	14	15	16
Div B	17	18	19	20
	21	22	23	24

Datum: NAD83

**1:24,000**

Miles

0 0.125 0.25 0.5

IMT3 GIS  
8/26/2018  
00:36 hrs



**IAP Ranch Fire**  
**West Zone**  
**23**  
**Mendocino Complex**  
**CA-MEU 008674**  
 0700 - 0700  
 August 26, 2018  
 Page 23 of 24

- Branch Break
- Drop Point
- Mobile Weather Unit
- Completed Line
- Completed Dozer Line
- Road as Completed Line
- Roads
- Local Streets
- Alleys, Driveways, Walkways
- Wilderness Area
- USDA Forest Service

				1
		2	Div H	3
	Div E	5	6	7
Div D	9	10	11	12
Div C	14	15	16	17
Div B	19	20	21	22
				23
				24

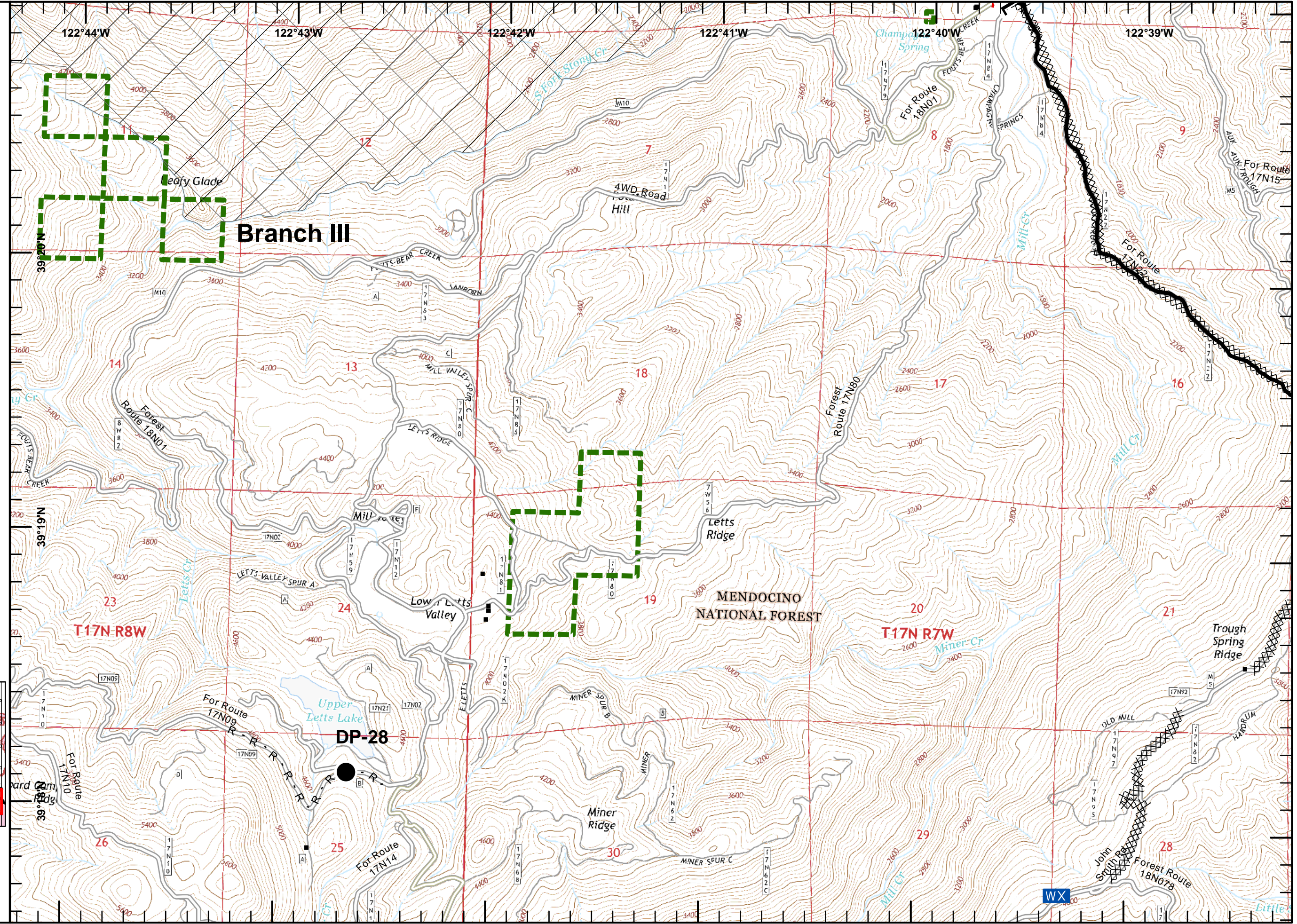
Datum: NAD83

**1:24,000**

Miles

0 0.125 0.25 0.5

IMT3 GIS  
8/26/2018  
00:36 hrs







# IAP Ranch Fire West Zone

24  
Mendocino Complex  
CA-MEU 008674

0700 - 0700  
August 26, 2018  
Page 24 of 24

- Mobile Weather Unit
- Repeater
- Completed Dozer Line
- Structures (Reported)
- Roads
- Local Streets
- USDA Forest Service

