



**NIROPS 20180826 0134**

- 20180826\_0134\_Mendocino\_Complex\_IsolatedHeatSources
- ▭ 20180826\_0134\_Mendocino\_Complex\_HeatPerimeter
- ▨ 20180826\_0134\_Mendocino\_Complex\_IntenseHeat
- ▩ 20180826\_0134\_Mendocino\_Complex\_ScatteredHeat

**OPS with IR**  
**Mendocino Complex**  
**Ranch Fire (North)**  
 CA-MEU-008674  
 August 26, 2018



Datum: NAD 83  
 1:66,000



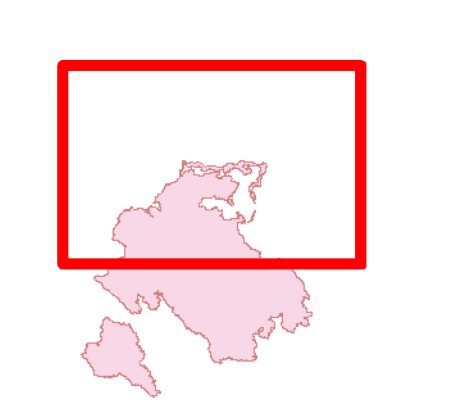
Miles



**OPS with IR**  
**Mendocino Complex**  
**Ranch Fire (North)**  
 CA-MEU-008674  
 August 26, 2018

Zone Break	Helibase	Completed Dozer Line	Bridge	Wilderness Area	Department of Defense
Branch Break	Helispot	H - H - Completed Hand Line	Structures (USFS)	Fire History	Other Federal Lands
Division Break	Mobile Weather Unit	R - R - Road as Completed Line	PG&E Transmitters	Other State Lands	USDA Forest Service
Camp	Repeater	Uncontrolled Fire Line	PG&E Electric Lines	Bureau of Reclamation	Bureau of Land Management
Dip Site	Retardant/Mud Pit	Proposed Dozer Line	Retardant Avoidance Area	Bureau of Indian Affairs	
Drop Point	Spot Fire	Planned Fire Line	Direct Protection Areas		
	Water Source	Zone Break Line	No Firing Area		
	Completed Line	Active Mines (2010)			

**OPS with IR**  
**Mendocino Complex**  
**Ranch Fire (North)**  
 CA-MEU-008674  
 August 26, 2018



Area Map Limit

