



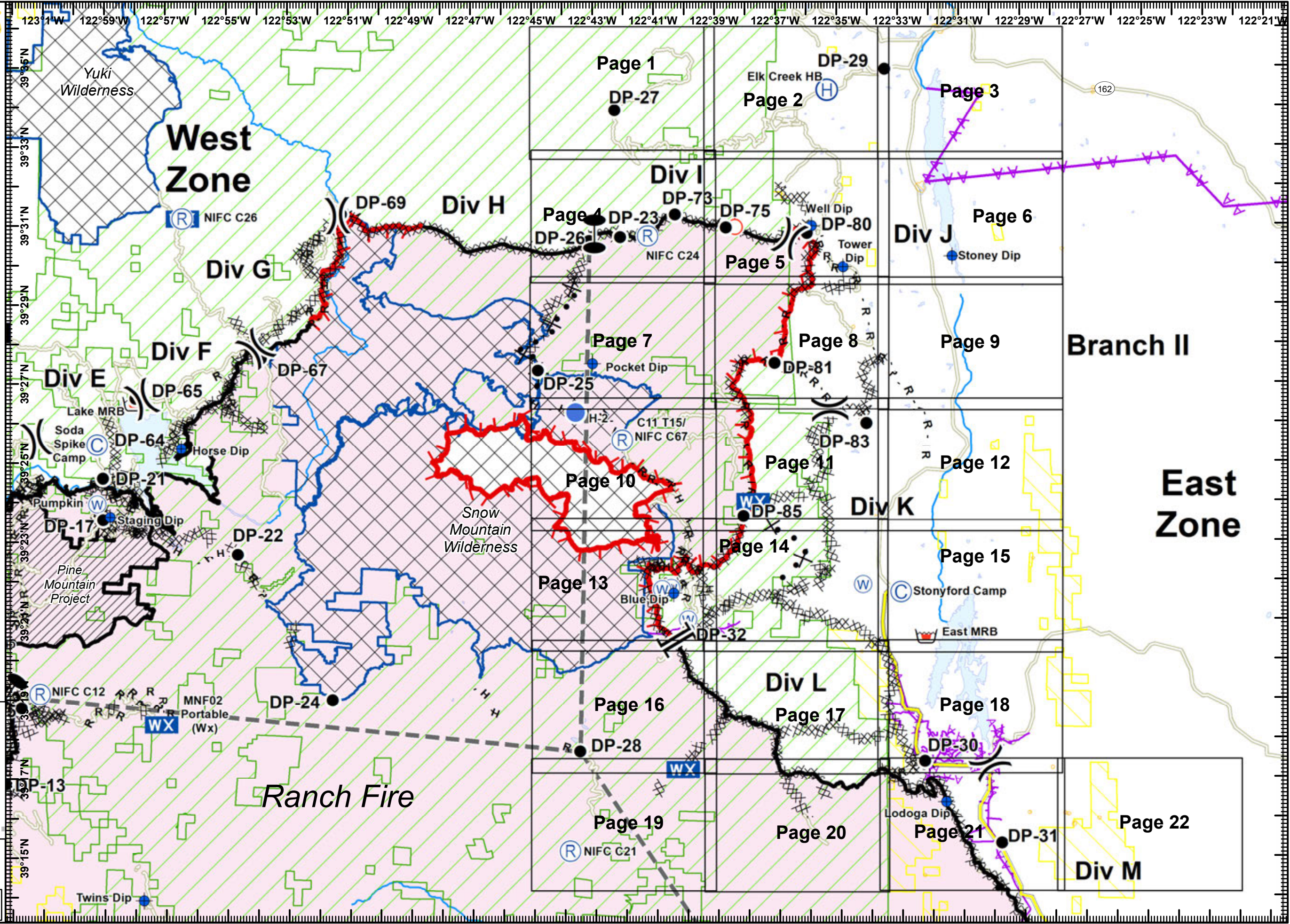
**IAP Ranch Fire**  
**East Zone**  
**Mendocino Complex**  
**CA-MEU 008674**  
 0700 - 0700  
 August 27, 2018  
 Page 0 of 22

- Zone Break
- Branch Break
- Division Break
- Camp
- Dip Site
- Drop Point
- Helibase
- Helispot
- Mobile Weather Unit
- Repeater
- Retardant/Mud Pit
- Water Source
- Uncontrolled Fire Edge
- Completed Line
- Completed Dozer Line
- Completed Hand Line
- Road as Completed Line
- Proposed Dozer Line
- Aerial Hazard
- Bureau of Land Management
- USDA Forest Service
- Zone Break Line

|           |    |    |    |
|-----------|----|----|----|
| West Zone | 1  | 2  | 3  |
| Div H     | 4  | 5  | 6  |
| Div G     | 7  | 8  | 9  |
| Div F     | 10 | 11 | 12 |
| Div E     | 13 | 14 | 15 |
| Div L     | 16 | 17 | 18 |
| Div K     | 19 | 20 | 21 |
| Branch II |    |    | 22 |
| East Zone |    |    |    |

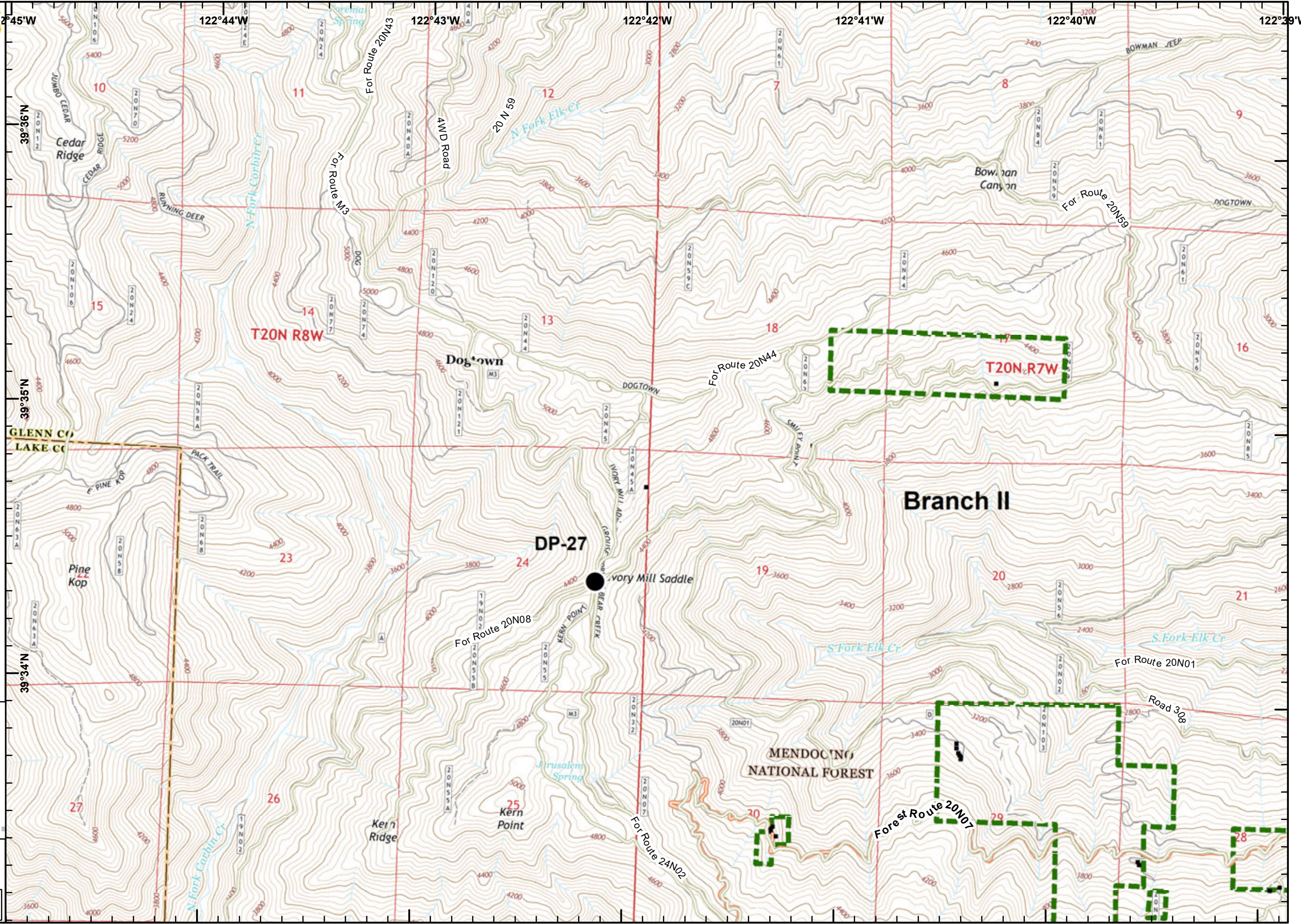
**1:166,690**  
**Datum: NAD 83**

IMT 2 GIS  
 8/26/2018  
 22:02 hrs





**IAP Ranch Fire**  
 East Zone  
 Mendocino Complex  
 CA-MEU 008674  
 0700 - 0700  
 August 27, 2018  
 Page 1 of 22



- Drop Point
- Structure
- Structure
- Structures (USFS)
- USDA Forest Service

|           |    |    |    |
|-----------|----|----|----|
| West Zone | 1  | 2  | 3  |
| Div H     | 4  | 5  | 6  |
| Branch I  | 7  | 8  | 9  |
| Div E     | 10 | 11 | 12 |
| Div D     | 13 | 14 | 15 |
| Div C     | 16 | 17 | 18 |
| Div B     | 19 | 20 | 21 |
| Branch II |    |    | 22 |

**1:24,000**  
 Datum: NAD 83

IMT 2 GIS  
 8/26/2018  
 22:03 hrs



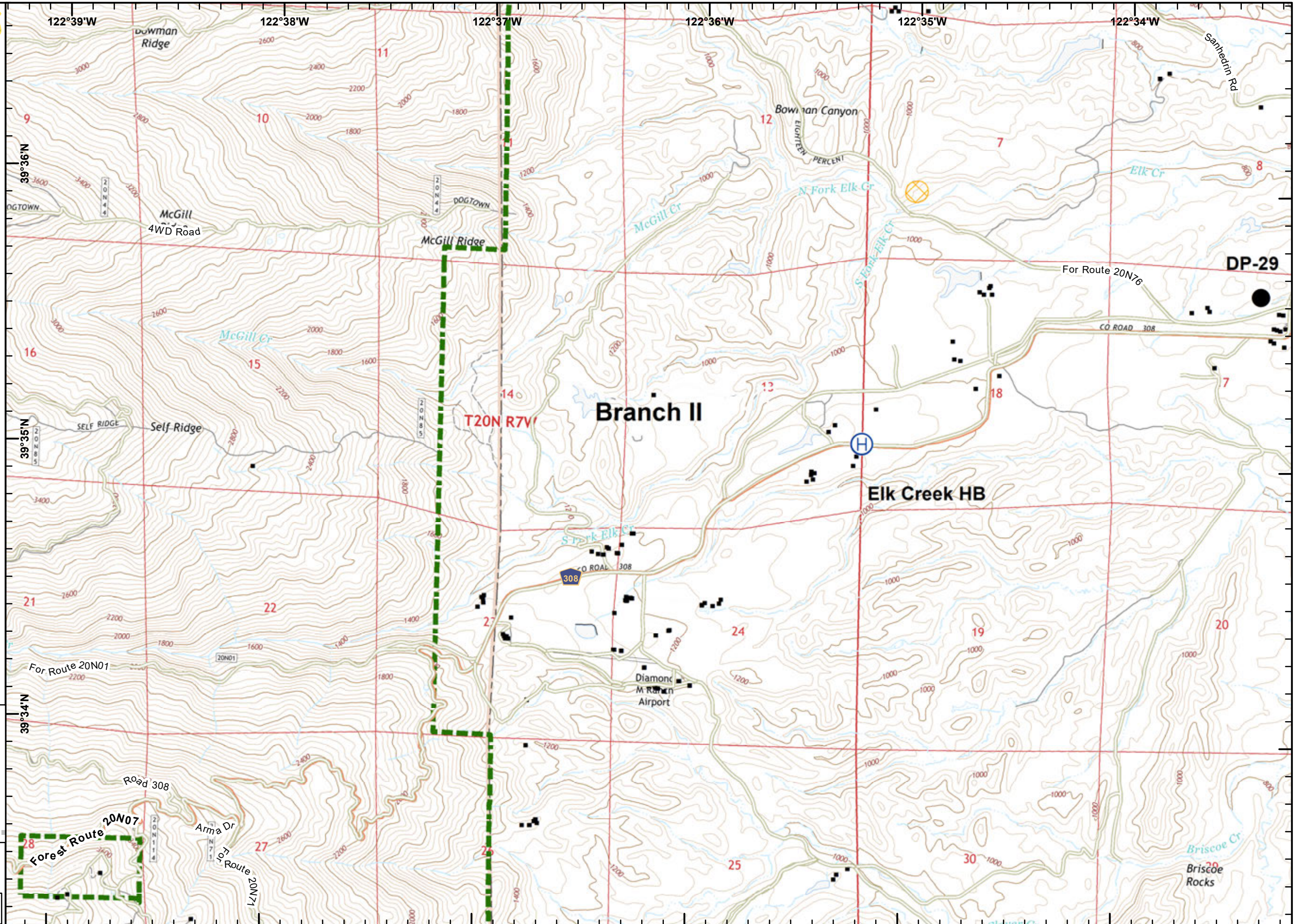
**IAP Ranch Fire**  
**East Zone**  
**Mendocino Complex**  
**CA-MEU 008674**  
 0700 - 0700  
 August 27, 2018  
 Page 2 of 22

- Drop Point
- ⊕ Helibase
- Structure
- Structure
- Structures (Reported)
- Structures (USFS)
- ▭ USDA Forest Service Equipment Avoidance Areas

|           |    |    |    |
|-----------|----|----|----|
| West Zone | 1  | 2  | 3  |
| Div G     | 4  | 5  | 6  |
| Branch I  | 7  | 8  | 9  |
| Div E     | 10 | 11 | 12 |
| Div D     | 13 | 14 | 15 |
| Div C     | 16 | 17 | 18 |
| Branch II | 19 | 20 | 21 |
| Div B     | 22 |    |    |

**1:24,000**  
**Datum: NAD 83**

IMT 2 GIS  
 8/26/2018  
 22:04 hrs





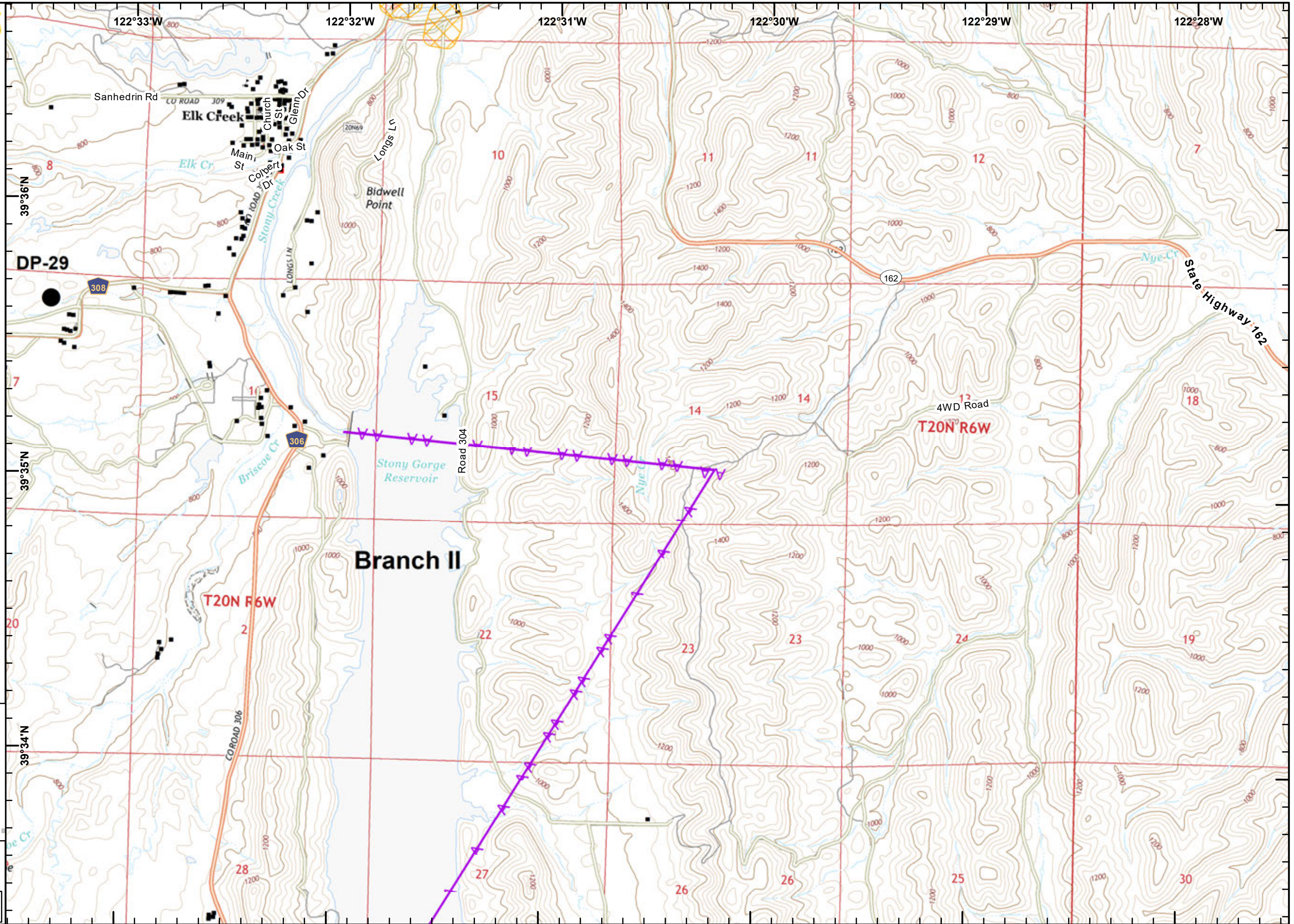
**IAP Ranch Fire**  
**East Zone**  
**Mendocino Complex**  
**CA-MEU 008674**  
 0700 - 0700  
 August 27, 2018  
 Page 3 of 22

- Drop Point
- Structure
- Structure
- Structures (USFS)
- ▲ Aerial Hazard
- ⊠ Equipment Avoidance Areas

|           |    |    |    |
|-----------|----|----|----|
| West Zone | 1  | 2  | 3  |
| Div H     | 4  | 5  | 6  |
| Div G     | 7  | 8  | 9  |
| Branch I  | 10 | 11 | 12 |
| Div E     | 13 | 14 | 15 |
| Div D     | 16 | 17 | 18 |
| Div C     | 19 | 20 | 21 |
| Branch II |    |    | 22 |
| East Zone |    |    |    |

**1:24,000**  
**Datum: NAD 83**

IMT 2 GIS  
 8/26/2018  
 22:05 hrs





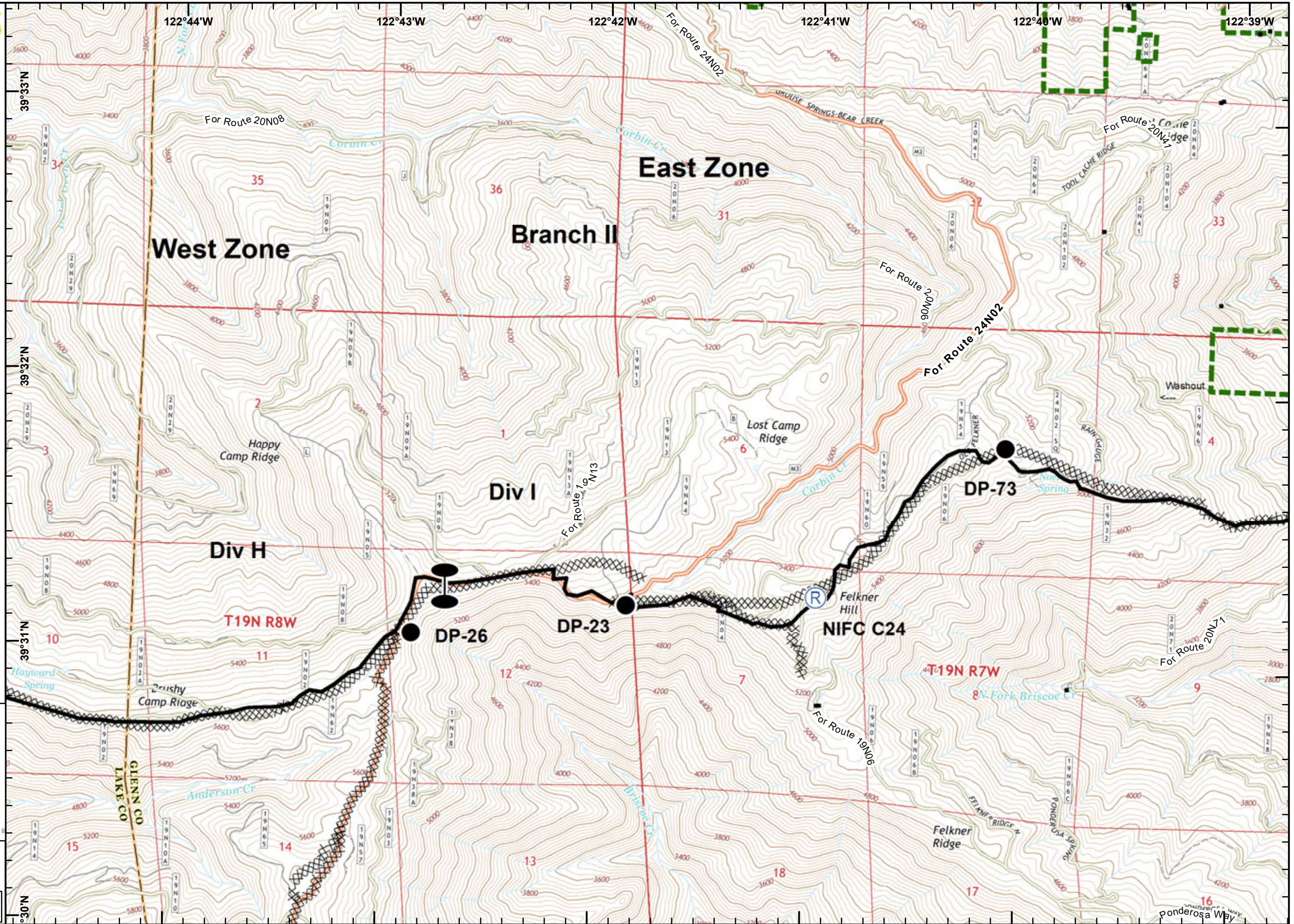
**IAP Ranch Fire**  
**East Zone**  
**Mendocino Complex**  
**CA-MEU 008674**  
 0700 - 0700  
 August 27, 2018  
 Page 4 of 22

- Zone Break
- Drop Point
- Repeater
- Completed Line
- Completed Dozer Line
- Structure
- Structure
- Structures (USFS)
- USDA Forest Service

|           |    |    |    |
|-----------|----|----|----|
| West Zone | 1  | 2  | 3  |
| Div G     | 4  | 5  | 6  |
| Branch I  | 7  | 8  | 9  |
| Div E     | 10 | 11 | 12 |
| Div F     | 13 | 14 | 15 |
| Div L     | 16 | 17 | 18 |
| Branch II | 19 | 20 | 21 |
|           |    |    | 22 |

**1:24,000**  
**Datum: NAD 83**

IMT 2 GIS  
 8/26/2018  
 22:06 hrs





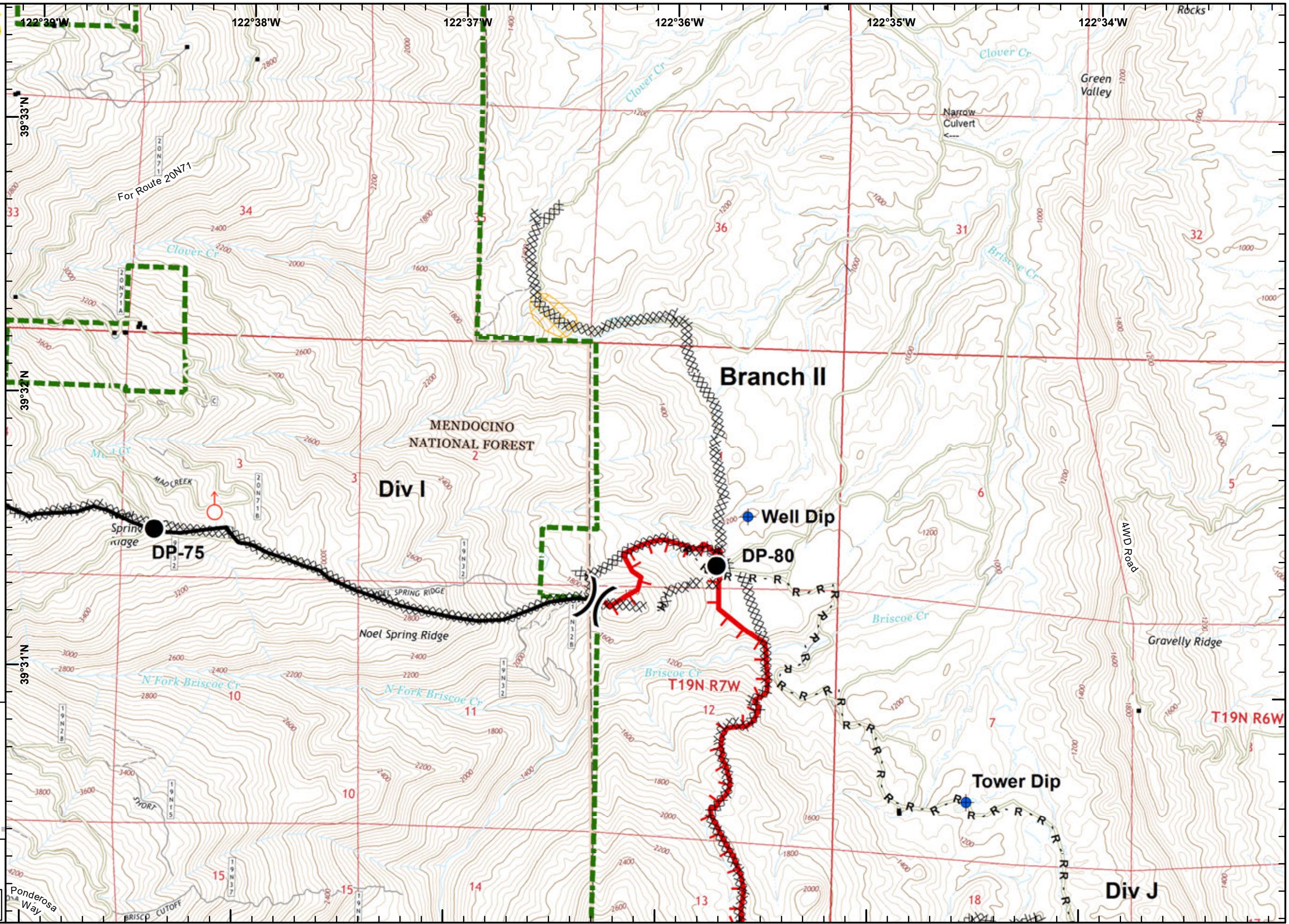
**IAP Ranch Fire**  
**East Zone**  
**Mendocino Complex**  
**CA-MEU 008674**  
 0700 - 0700  
 August 27, 2018  
 Page 5 of 22

- ( ) Division Break
- Dip Site
- Drop Point
- Uncontrolled Fire Edge
- Completed Line
- XXXXX Completed Dozer Line
- H · H Completed Hand Line
- R · R Road as Completed Line
- Structure
- Structure
- Structures (Reported)
- Structures (USFS)
- USDA Forest Service
- Equipment Avoidance

|           |    |    |    |
|-----------|----|----|----|
| West Zone | 1  | 2  | 3  |
| Div H     | 4  | 5  | 6  |
| Branch I  | 7  | 8  | 9  |
| Div E     | 10 | 11 | 12 |
| Div F     | 13 | 14 | 15 |
| Div G     | 16 | 17 | 18 |
| Div L     | 19 | 20 | 21 |
| Branch II |    |    | 22 |
| East Zone |    |    |    |

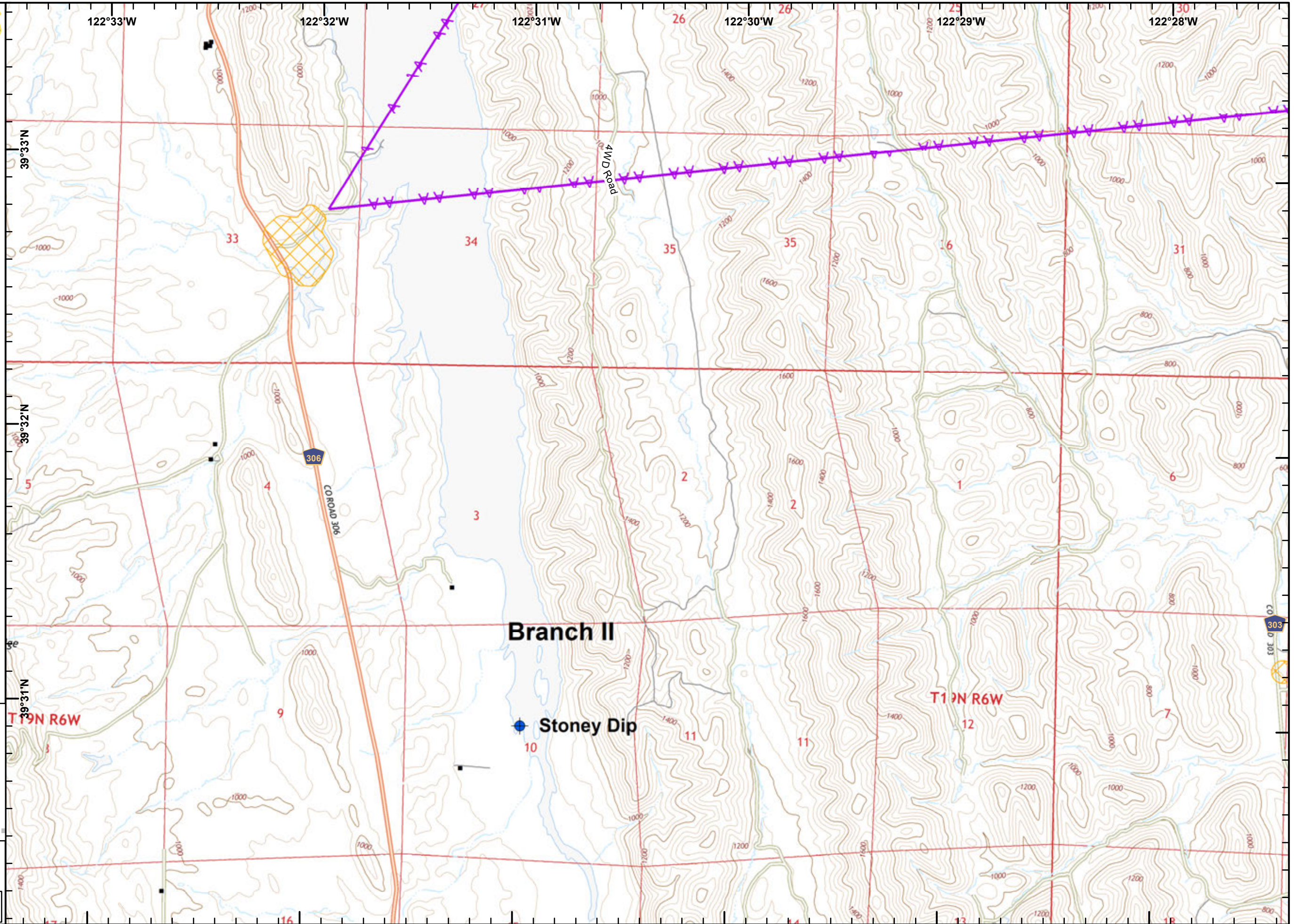
**1:24,000**  
**Datum: NAD 83**

IMT 2 GIS  
 8/26/2018  
 22:07 hrs





**IAP Ranch Fire**  
 East Zone  
 Mendocino Complex  
 CA-MEU 008674  
 0700 - 0700  
 August 27, 2018  
 Page 6 of 22



- Dip Site
- Structure
- Structures (USFS)
- Aerial Hazard
- Equipment Avoidance Areas

|           |    |    |    |
|-----------|----|----|----|
| West Zone | 1  | 2  | 3  |
| Div H     | 4  | 5  | 6  |
| Div G     | 7  | 8  | 9  |
| Branch I  | 10 | 11 | 12 |
| Div E     | 13 | 14 | 15 |
| Div D     | 16 | 17 | 18 |
| Div C     | 19 | 20 | 21 |
| Branch II |    |    | 22 |

**1:24,000**  
 Datum: NAD 83

IMT 2 GIS  
 8/26/2018  
 22:08 hrs



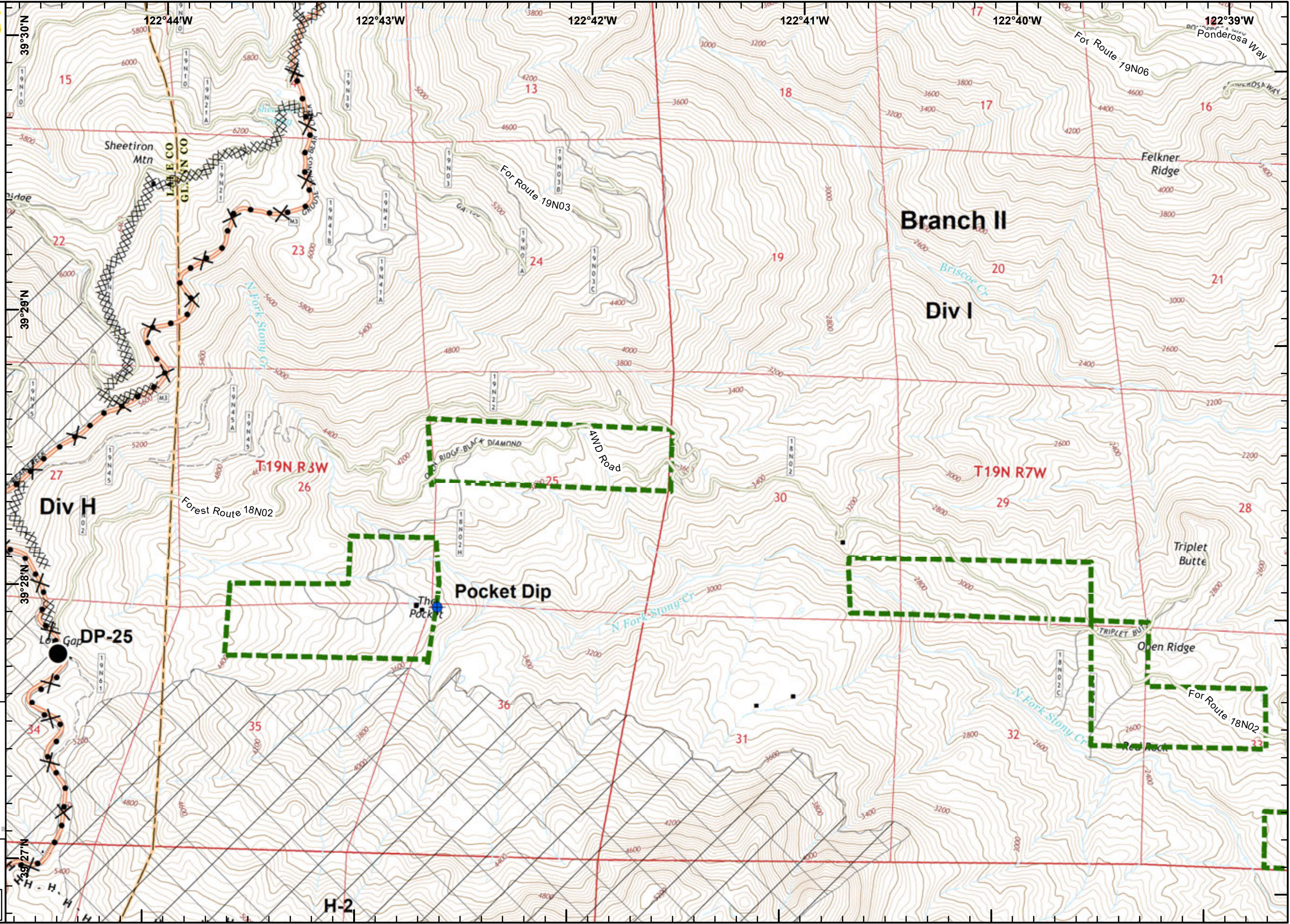
**IAP Ranch Fire**  
**East Zone**  
**Mendocino Complex**  
**CA-MEU 008674**  
 0700 - 0700  
 August 27, 2018  
 Page 7 of 22

- Dip Site
- Drop Point
- Completed Dozer Line
- Completed Hand Line
- Proposed Dozer Line
- Structure
- Structure
- Structures (USFS)
- USDA Forest Service

|           |    |    |    |
|-----------|----|----|----|
| West Zone | 1  | 2  | 3  |
| Div G     | 4  | 5  | 6  |
| Branch I  | 7  | 8  | 9  |
| Div E     | 10 | 11 | 12 |
| Div F     | 13 | 14 | 15 |
| Div L     | 16 | 17 | 18 |
| Branch II | 19 | 20 | 21 |
| Branch I  |    |    | 22 |

**1:24,000**  
**Datum: NAD 83**

IMT 2 GIS  
 8/26/2018  
 22:09 hrs







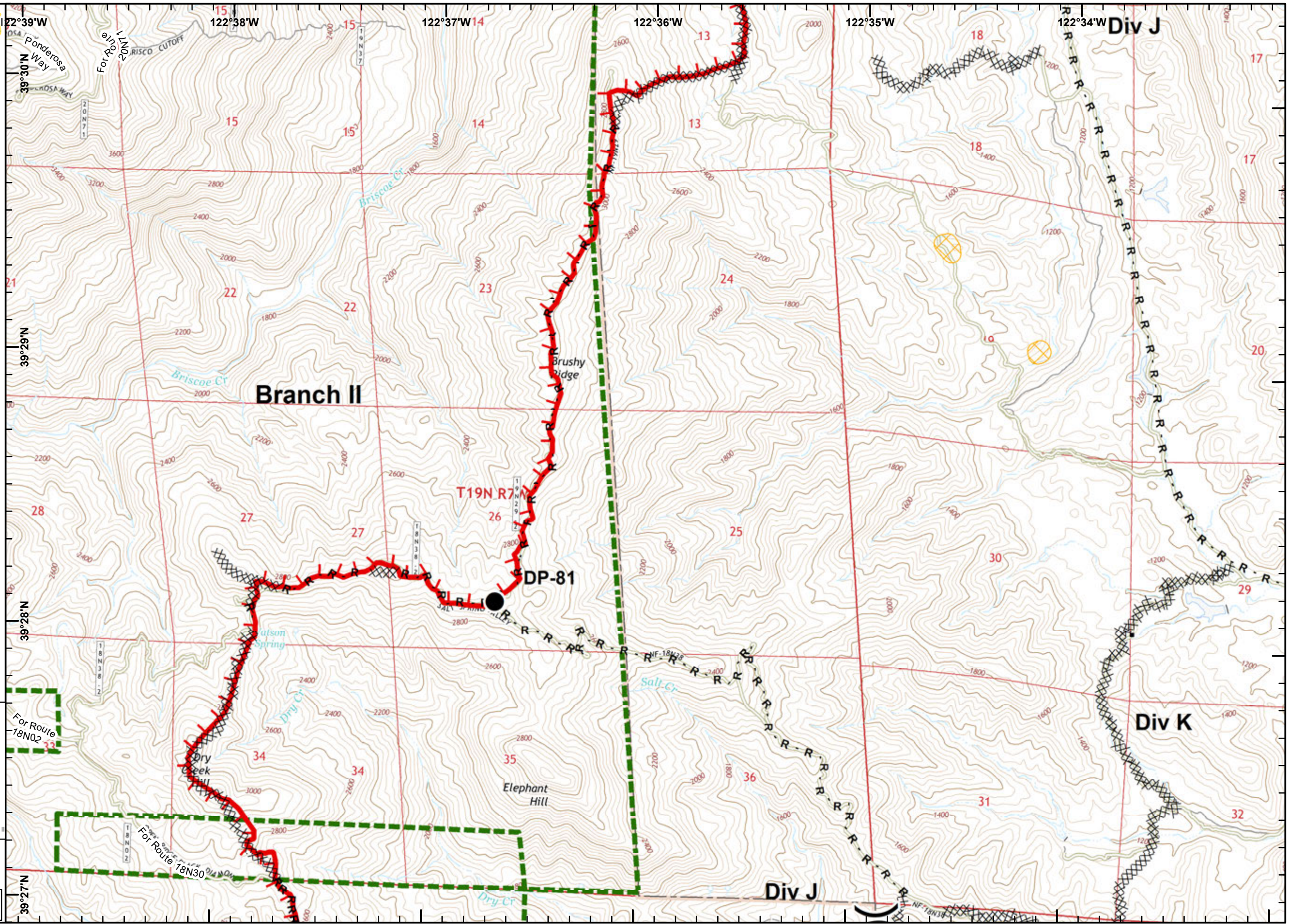
**IAP Ranch Fire**  
**East Zone**  
**Mendocino Complex**  
**CA-MEU 008674**  
 0700 - 0700  
 August 27, 2018  
 Page 8 of 22

- ( ) Division Break
- Drop Point
- Uncontrolled Fire Edge
- XXXXXXXX Completed Dozer Line
- R - R Road as Completed Line
- Structure
- Structures (USFS)
- USDA Forest Service
- Equipment Avoidance

|           |    |    |    |
|-----------|----|----|----|
| West Zone | 1  | 2  | 3  |
| Div G     | 4  | 5  | 6  |
| Branch I  | 7  | 8  | 9  |
| Div E     | 10 | 11 | 12 |
| Div F     | 13 | 14 | 15 |
| Div L     | 16 | 17 | 18 |
| Branch II | 19 | 20 | 21 |
|           |    |    | 22 |

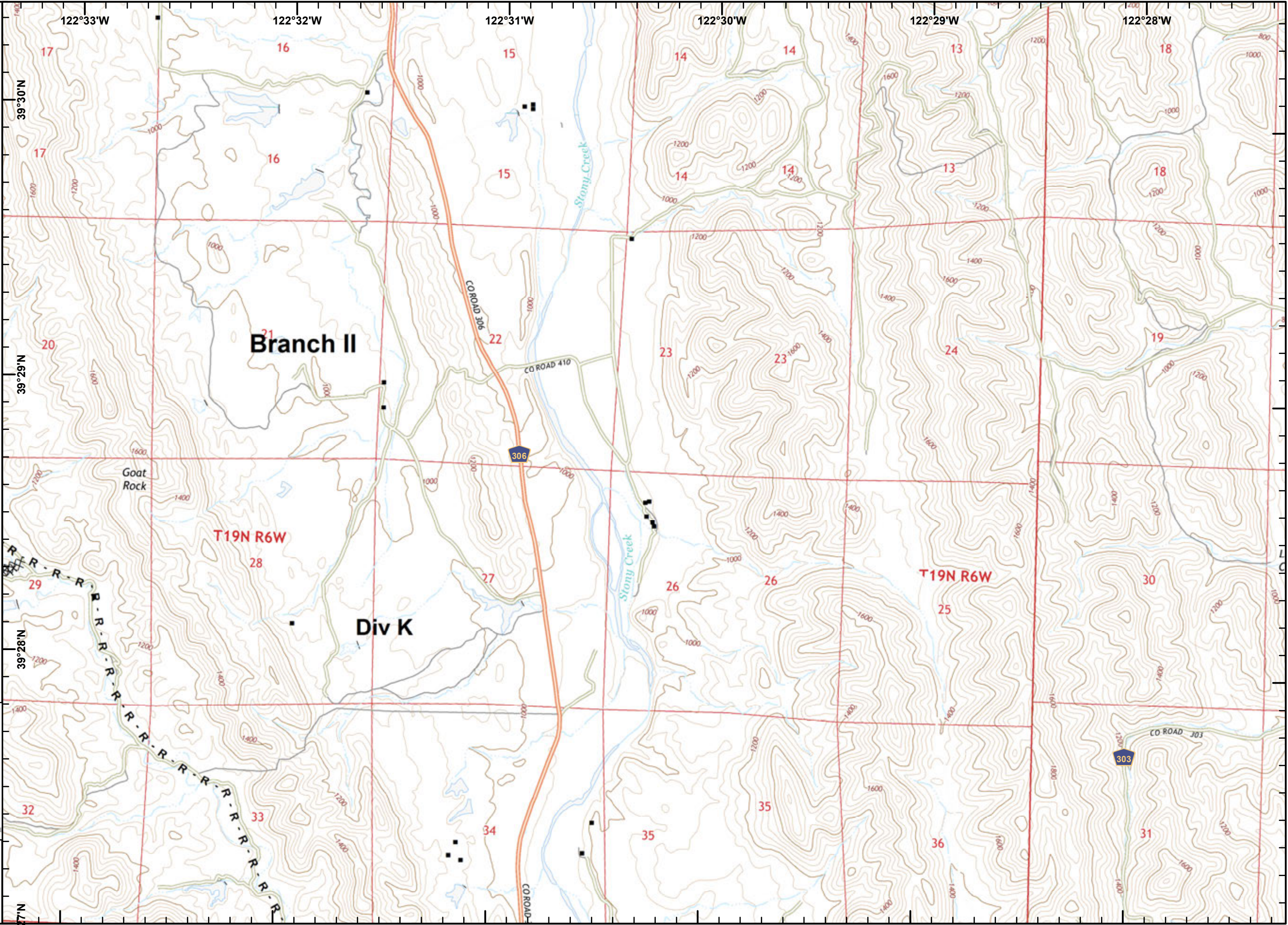
**1:24,000**  
**Datum: NAD 83**

IMT 2 GIS  
 8/26/2018  
 22:10 hrs





**IAP Ranch Fire**  
**East Zone**  
**Mendocino Complex**  
**CA-MEU 008674**  
 0700 - 0700  
 August 27, 2018  
 Page 9 of 22



- XXXXXX Completed Dozer Line
- R - R Road as Completed Line
- Structure
- Structures (USFS)

|           |    |    |    |
|-----------|----|----|----|
| West Zone | 1  | 2  | 3  |
| Div H     | 4  | 5  | 6  |
| Div G     | 7  | 8  | 9  |
| Branch I  | 10 | 11 | 12 |
| Div E     | 13 | 14 | 15 |
| Div D     | 16 | 17 | 18 |
| Div C     | 19 | 20 | 21 |
| Branch II |    |    | 22 |

**1:24,000**  
**Datum: NAD 83**

IMT 2 GIS  
 8/26/2018  
 22:11 hrs



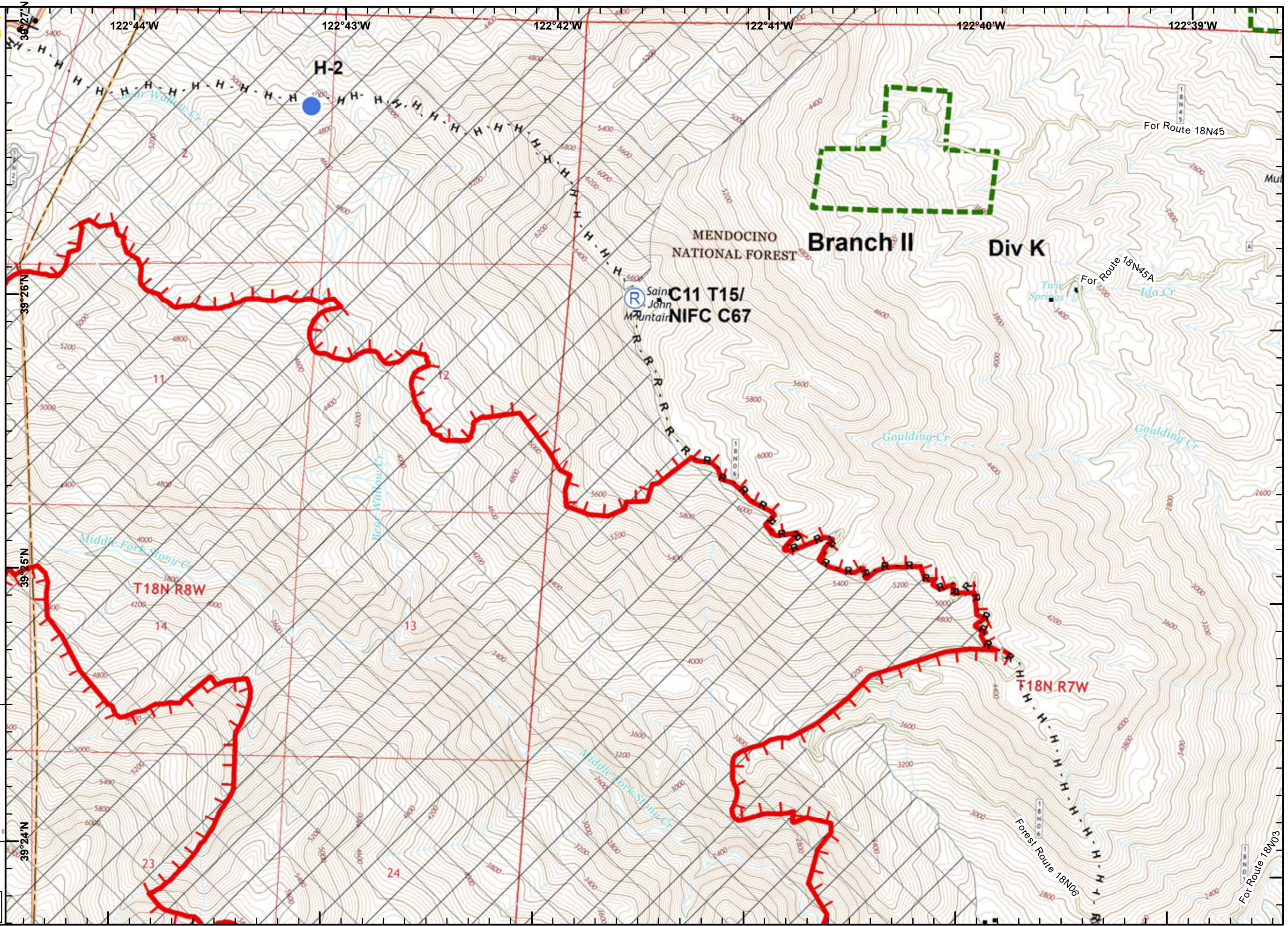
**IAP Ranch Fire**  
 East Zone  
 Mendocino Complex  
 CA-MEU 008674  
 0700 - 0700  
 August 27, 2018  
 Page 10 of 22

- Helispot
- R Repeater
- └┘ Uncontrolled Fire Edge
- XXXXXX Completed Dozer Line
- H · H Completed Hand Line
- R · R Road as Completed Line
- X · X Proposed Dozer Line
- Structure
- Structure
- Structures (Reported)
- Structures (USFS)
- USDA Forest Service

|           |    |    |           |
|-----------|----|----|-----------|
| West Zone | 1  | 2  | 3         |
| Div G     | 4  | 5  | 6         |
| Branch I  | 7  | 8  | 9         |
| Div E     | 10 | 11 | 12        |
| Div F     | 13 | 14 | 15        |
| Div L     | 16 | 17 | 18        |
| Branch II | 19 | 20 | 21        |
|           |    |    | 22        |
|           |    |    | East Zone |

**1:24,000**  
 Datum: NAD 83

IMT 2 GIS  
 8/26/2018  
 22:12 hrs





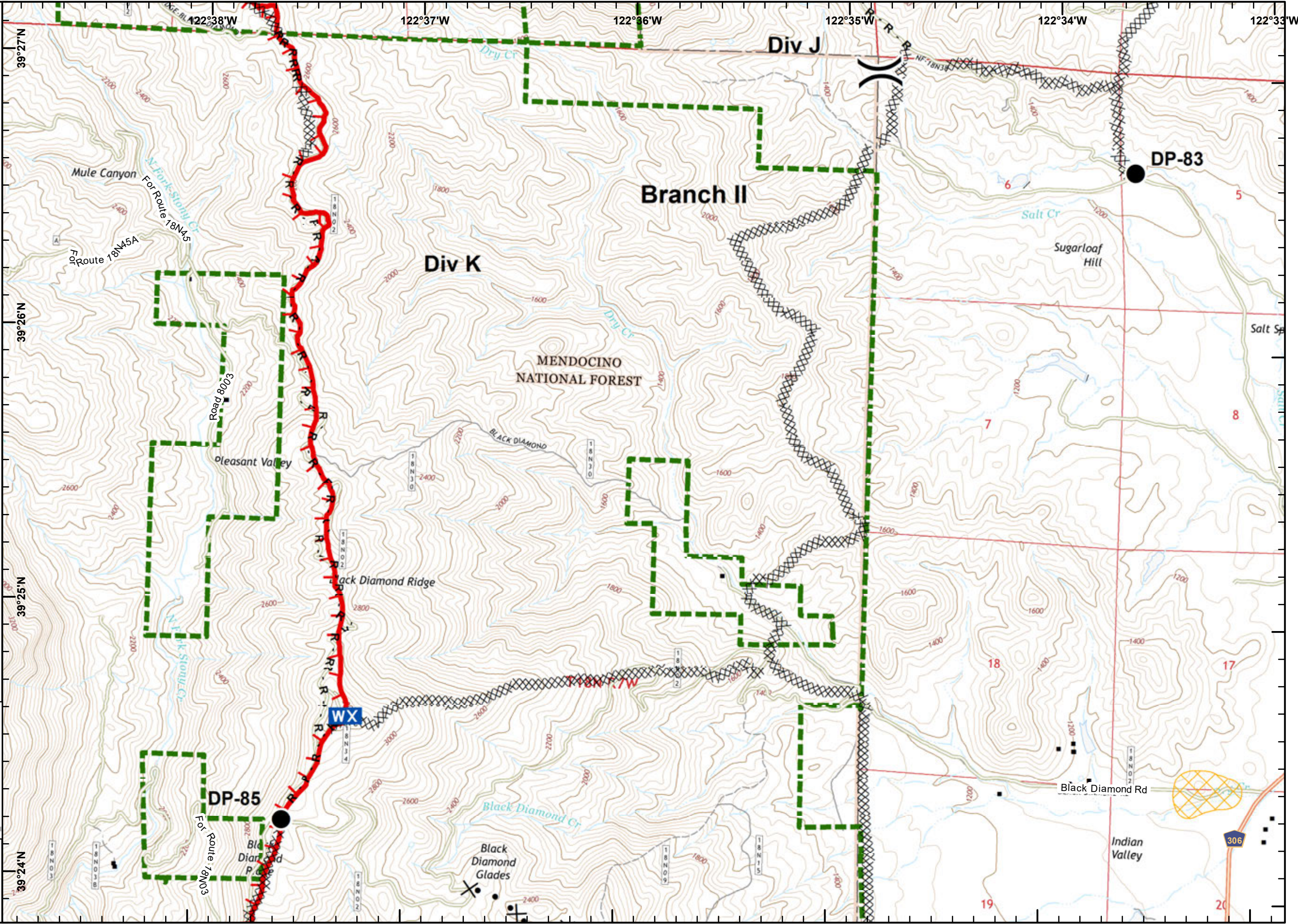
**IAP Ranch Fire**  
**East Zone**  
**Mendocino Complex**  
**CA-MEU 008674**  
 0700 - 0700  
 August 27, 2018  
 Page 11 of 22

- ( ) Division Break
- Drop Point
- WX Mobile Weather Unit
- Uncontrolled Fire Edge
- XXXXXX Completed Dozer Line
- R - R Road as Completed Line
- X • X Proposed Dozer Line
- Structure
- Structure
- Structures (Reported)
- Structures (USFS)
- ▭ USDA Forest Service
- ▭ Equipment Avoidance Areas

|           |    |    |    |
|-----------|----|----|----|
| West Zone | 1  | 2  | 3  |
| Div H     | 4  | 5  | 6  |
| Branch I  | 7  | 8  | 9  |
| Div E     | 10 | 11 | 12 |
| Div F     | 13 | 14 | 15 |
| Div G     | 16 | 17 | 18 |
| Div L     | 19 | 20 | 21 |
| Branch II |    |    | 22 |

**1:24,000**  
**Datum: NAD 83**

IMT 2 GIS  
 8/26/2018  
 22:13 hrs





**IAP Ranch Fire**  
 East Zone  
 Mendocino Complex  
 CA-MEU 008674  
 0700 - 0700  
 August 27, 2018  
 Page 12 of 22

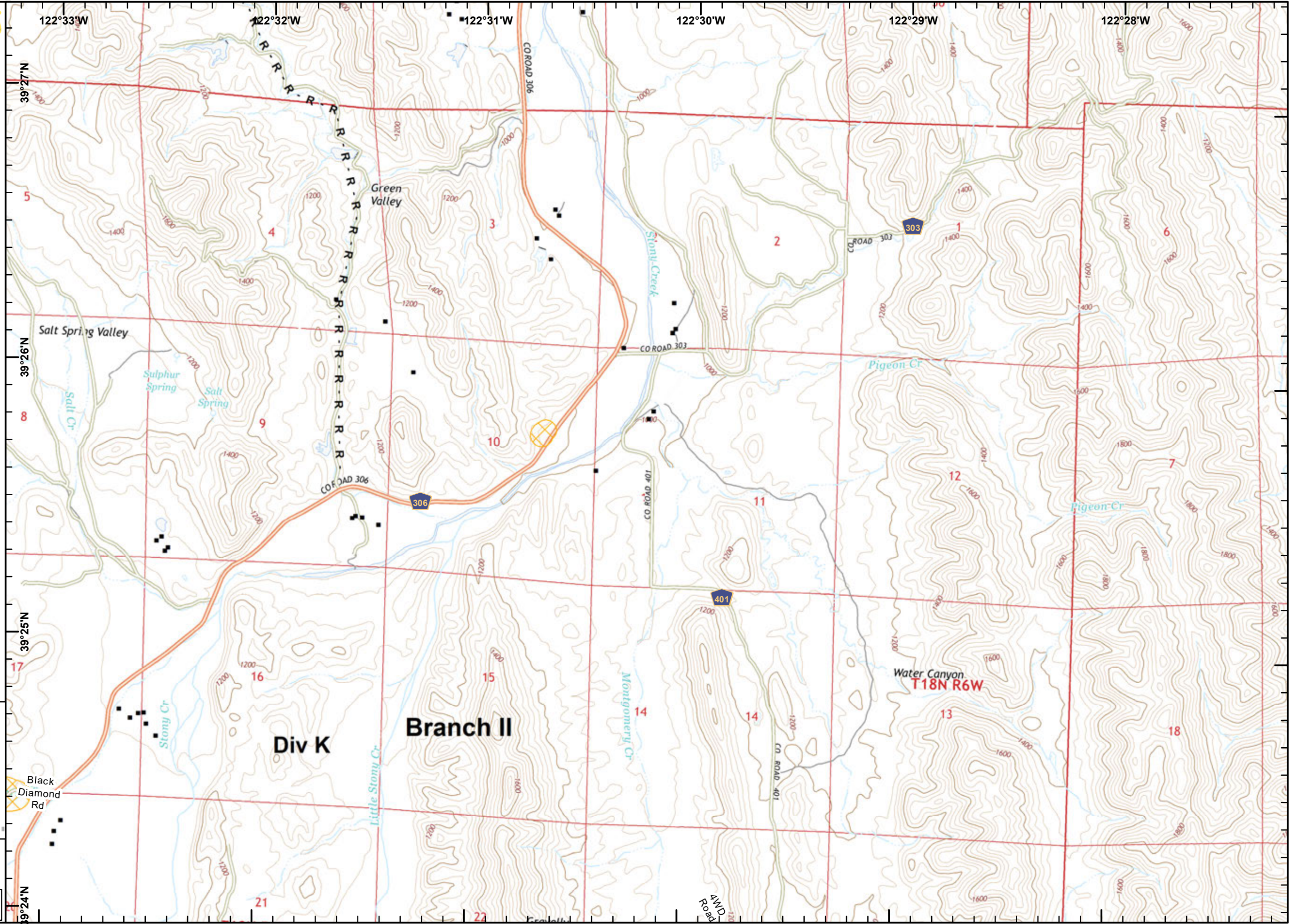
- R · R Road as Completed Line
- Structure
- Structures (USFS)
- ⊗ Equipment Avoidance Areas

|           |    |    |    |
|-----------|----|----|----|
| West Zone | 1  | 2  | 3  |
| Div G     | 4  | 5  | 6  |
| Div F     | 7  | 8  | 9  |
| Div E     | 10 | 11 | 12 |
| Div D     | 13 | 14 | 15 |
| Div C     | 16 | 17 | 18 |
| Div B     | 19 | 20 | 21 |
| Div A     |    |    | 22 |

Branch II

**1:24,000**  
 Datum: NAD 83

IMT 2 GIS  
 8/26/2018  
 22:13 hrs





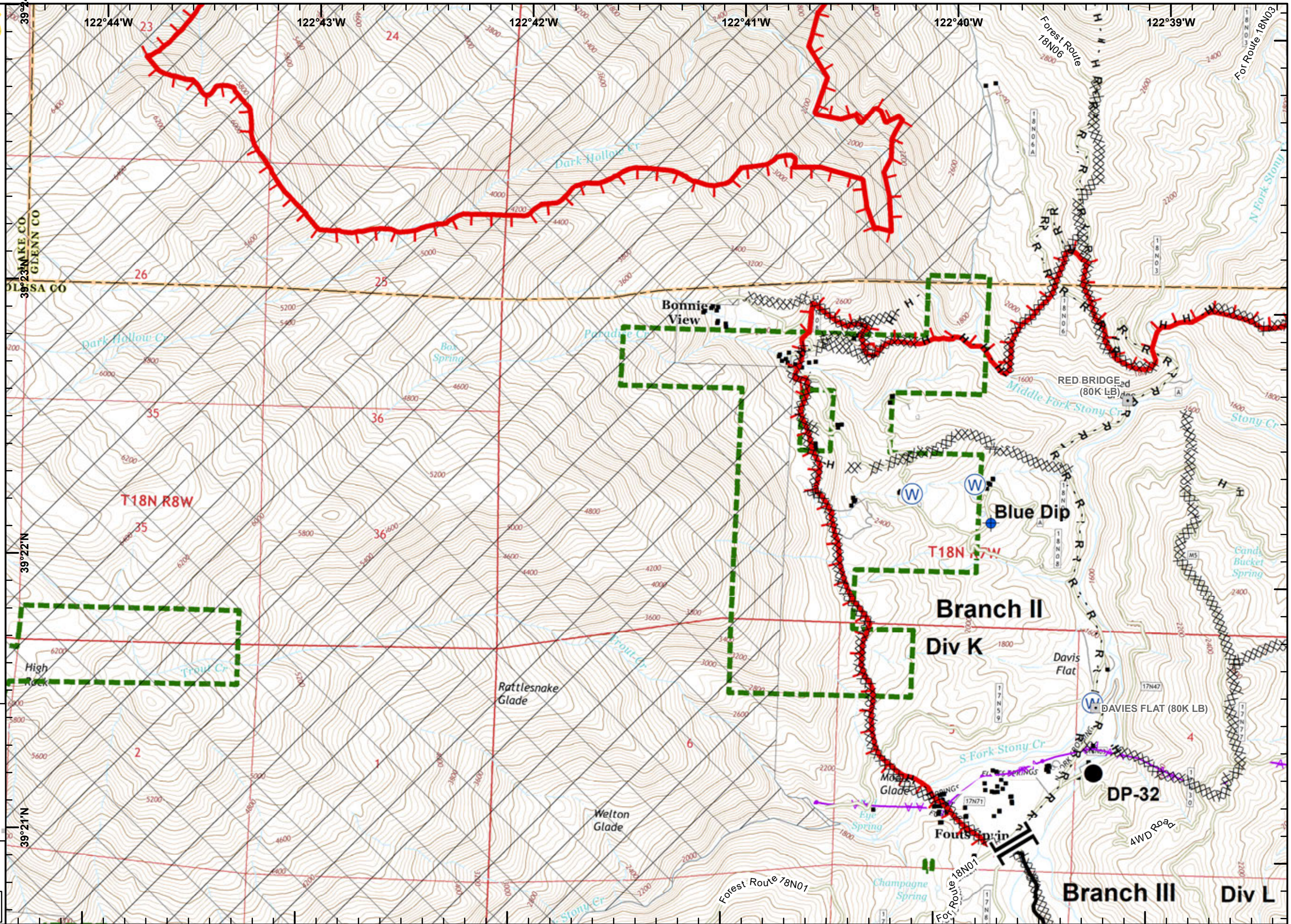
**IAP Ranch Fire**  
**East Zone**  
**Mendocino Complex**  
**CA-MEU 008674**  
 0700 - 0700  
 August 27, 2018  
 Page 13 of 22

- Branch Break
- Dip Site
- Drop Point
- Water Source
- Uncontrolled Fire Edge
- Completed Line
- Completed Dozer Line
- Completed Hand Line
- Road as Completed Line
- Structure
- Structure
- Structures (Reported)
- Structures (USFS)
- USDA Forest Service

|           |    |    |    |
|-----------|----|----|----|
| West Zone | 1  | 2  | 3  |
| Div H     | 4  | 5  | 6  |
| Branch II | 7  | 8  | 9  |
| Div E     | 10 | 11 | 12 |
| Div F     | 13 | 14 | 15 |
| Div G     | 16 | 17 | 18 |
| Div L     | 19 | 20 | 21 |
| Branch I  |    |    | 22 |

**1:24,000**  
**Datum: NAD 83**

IMT 2 GIS  
 8/26/2018  
 22:14 hrs





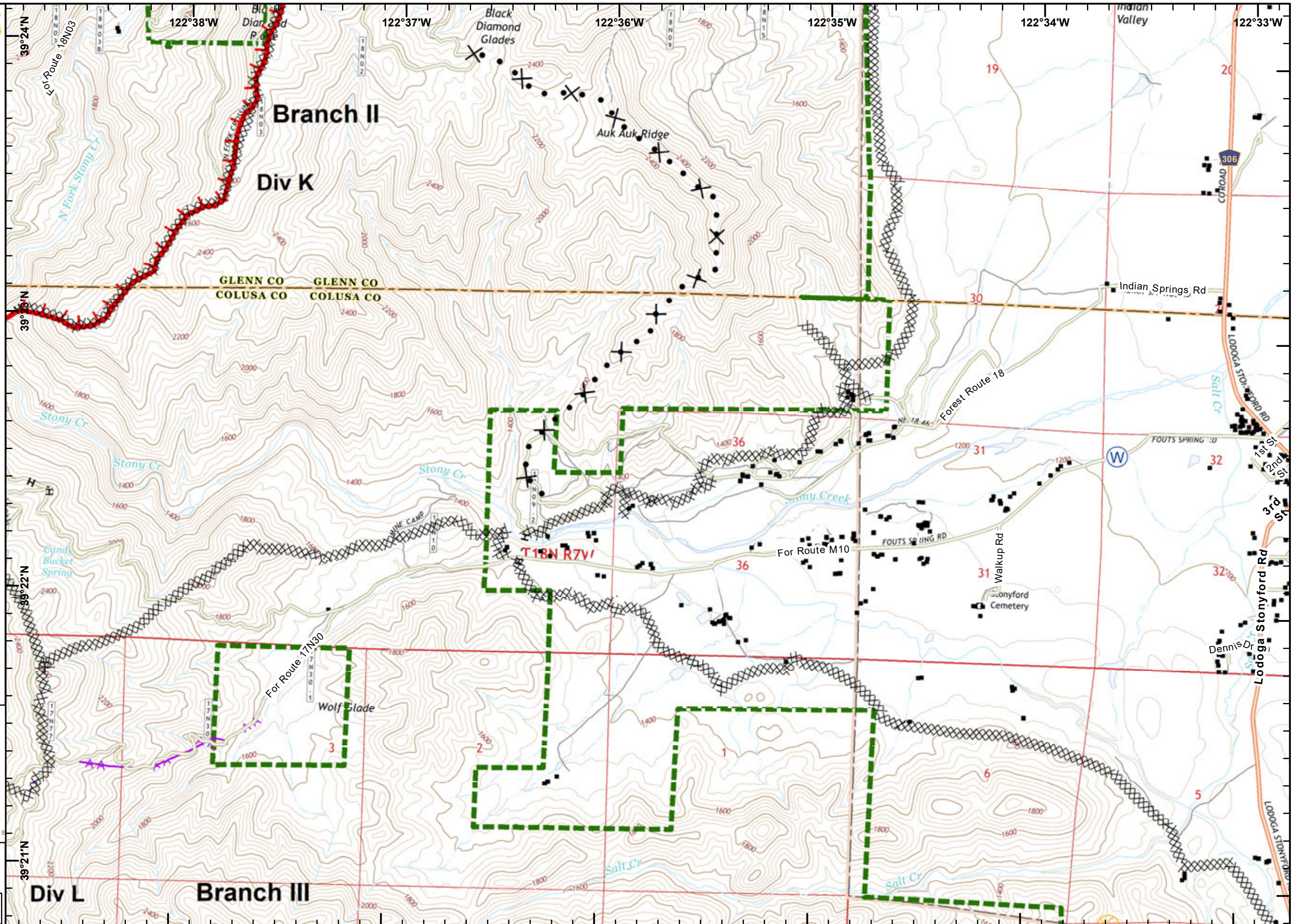
**IAP Ranch Fire**  
 East Zone  
 Mendocino Complex  
 CA-MEU 008674  
 0700 - 0700  
 August 27, 2018  
 Page 14 of 22

- Water Source
- Uncontrolled Fire Edge
- Completed Dozer Line
- Completed Hand Line
- Proposed Dozer Line
- Structure
- Structure
- Structures (USFS)
- USDA Forest Service
- Equipment Avoidance Areas

|           |    |    |    |           |
|-----------|----|----|----|-----------|
| West Zone | 1  | 2  | 3  |           |
| Div H     | 4  | 5  | 6  |           |
| Div G     | 7  | 8  | 9  | Branch II |
| Branch I  | 10 | 11 | 12 |           |
| Div E     | 13 | 14 | 15 | East Zone |
| Div D     | 16 | 17 | 18 |           |
| Div C     | 19 | 20 | 21 | 22        |
|           |    |    |    | Branch I  |

**1:24,000**  
 Datum: NAD 83

IMT 2 GIS  
 8/26/2018  
 22:15 hrs





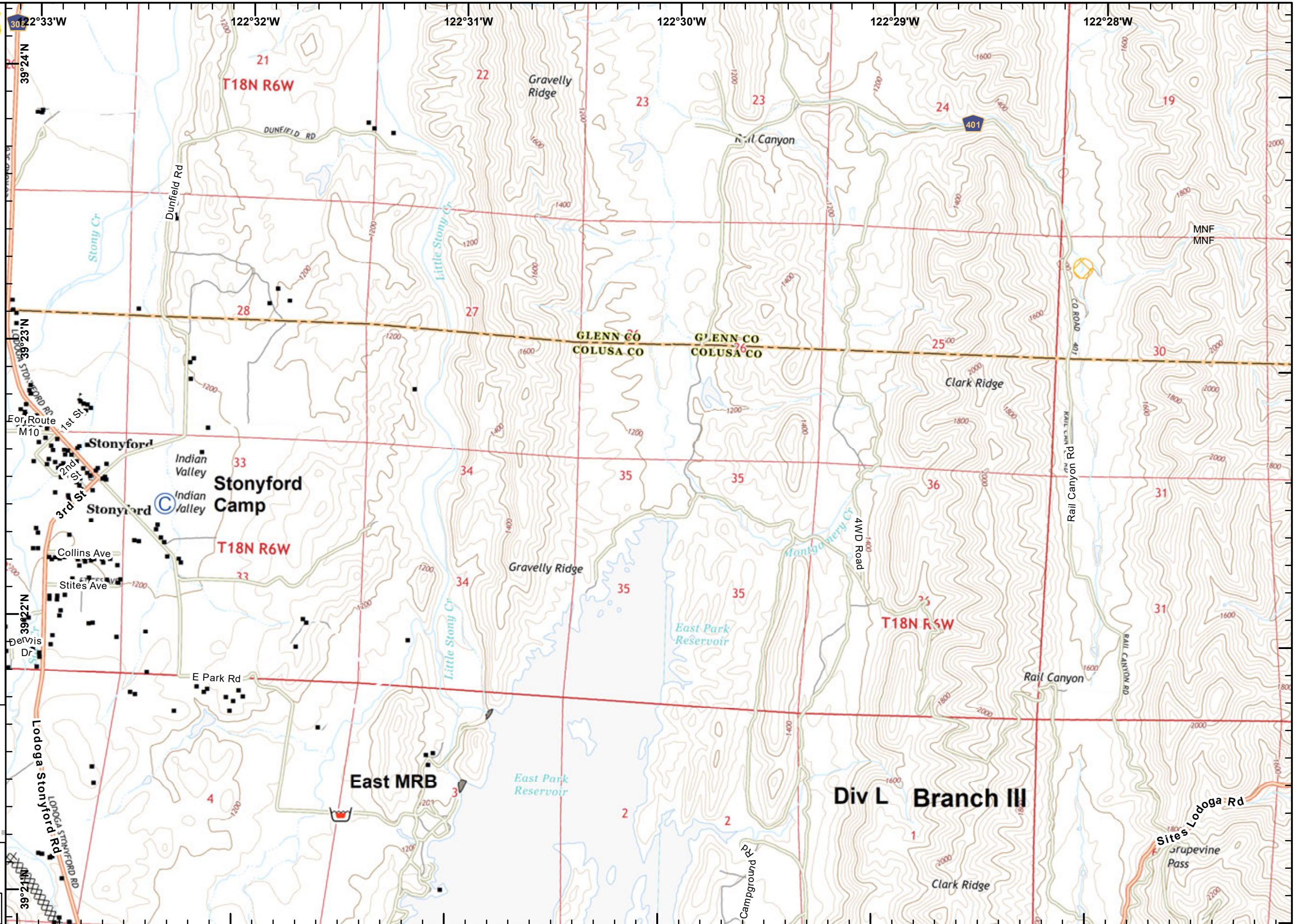
**IAP Ranch Fire**  
**East Zone**  
**Mendocino Complex**  
**CA-MEU 008674**  
 0700 - 0700  
 August 27, 2018  
 Page 15 of 22

- Ⓢ Camp
- 🚒 Retardant/Mud Pit
- XXXXXXXX Completed Dozer Line
- Structure
- Structure (USFS)
- 🚚 Equipment Avoidance Areas

|           |    |    |    |
|-----------|----|----|----|
| West Zone | 1  | 2  | 3  |
| Div H     | 4  | 5  | 6  |
| Branch I  | 7  | 8  | 9  |
| Div E     | 10 | 11 | 12 |
| Div F     | 13 | 14 | 15 |
| Div G     | 16 | 17 | 18 |
| Div L     | 19 | 20 | 21 |
| Branch II |    |    | 22 |

**1:24,000**  
**Datum: NAD 83**

IMT 2 GIS  
 8/26/2018  
 22:16 hrs







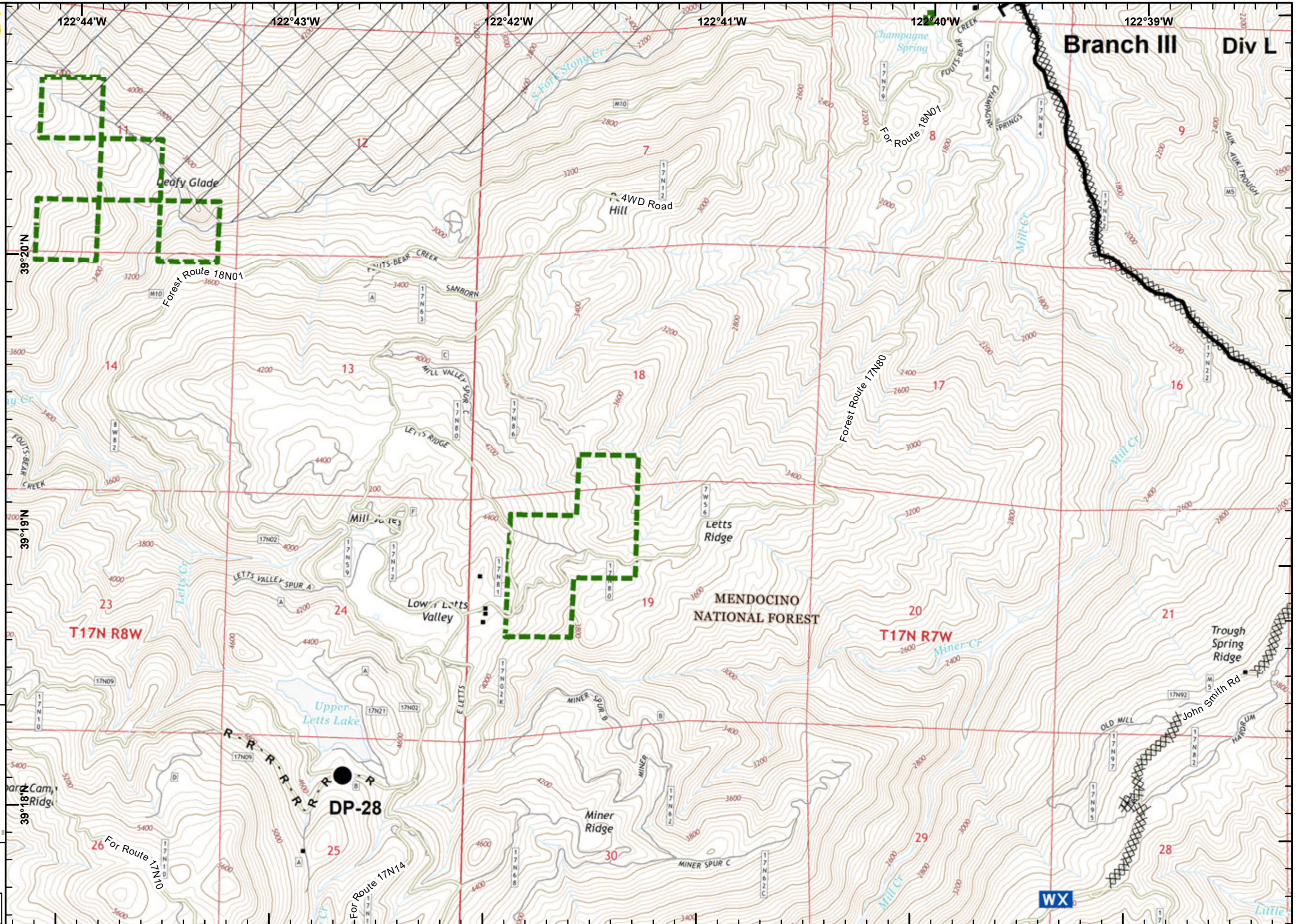
**IAP Ranch Fire**  
 East Zone  
 Mendocino Complex  
 CA-MEU 008674  
 0700 - 0700  
 August 27, 2018  
 Page 16 of 22

- Branch Break
- Drop Point
- Mobile Weather Unit
- Completed Line
- Completed Dozer Line
- R - R Road as Completed Line
- Structure
- Structure
- Structures (USFS)
- USDA Forest Service

|            |    |    |    |
|------------|----|----|----|
| West Zone  | 1  | 2  | 3  |
| Div G      | 4  | 5  | 6  |
| Branch I   | 7  | 8  | 9  |
| Div E      | 10 | 11 | 12 |
| Branch II  | 13 | 14 | 15 |
| Div L      | 16 | 17 | 18 |
| Branch III | 19 | 20 | 21 |
| Branch IV  |    |    | 22 |

**1:24,000**  
 Datum: NAD 83

IMT 2 GIS  
 8/26/2018  
 22:17 hrs





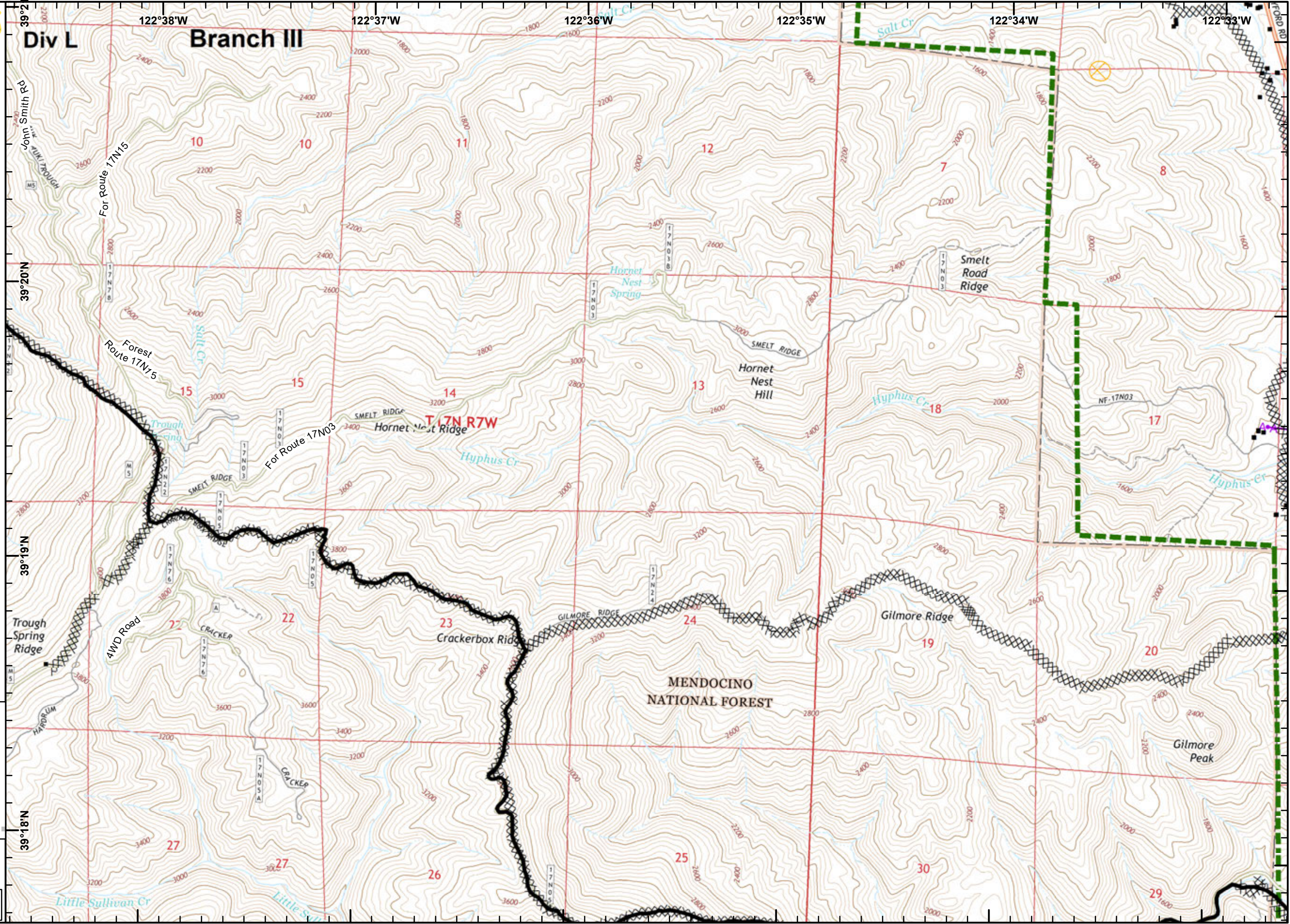
**IAP Ranch Fire**  
 East Zone  
 Mendocino Complex  
 CA-MEU 008674  
 0700 - 0700  
 August 27, 2018  
 Page 17 of 22

- Completed Line
- XXXXXX Completed Dozer Line
- Structure
- Structure
- Structures (USFS)
- USDA Forest Service
- Equipment Avoidance

|           |    |    |    |
|-----------|----|----|----|
| West Zone | 1  | 2  | 3  |
| Div H     | 4  | 5  | 6  |
| Div G     | 7  | 8  | 9  |
| Branch I  | 10 | 11 | 12 |
| Div E     | 13 | 14 | 15 |
| Div D     | 16 | 17 | 18 |
| Branch II | 19 | 20 | 21 |
|           |    |    | 22 |

**1:24,000**  
 Datum: NAD 83

IMT 2 GIS  
 8/26/2018  
 22:18 hrs





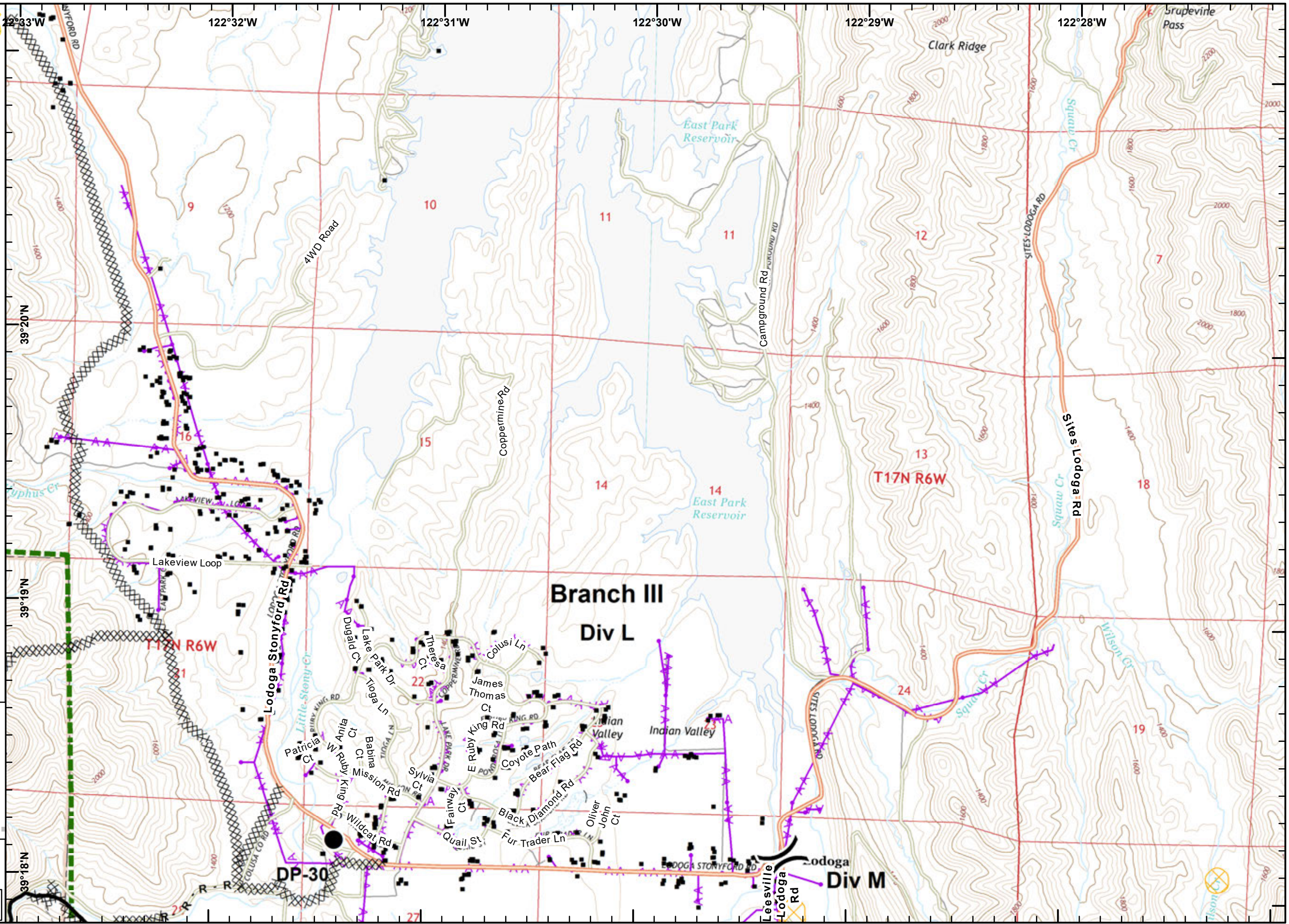
**IAP Ranch Fire**  
**East Zone**  
**Mendocino Complex**  
**CA-MEU 008674**  
 0700 - 0700  
 August 27, 2018  
 Page 18 of 22

- ( ) Division Break
- Drop Point
- Completed Line
- XXXXXX Completed Dozer Line
- R - R Road as Completed Line
- Structure
- Structure
- Structures (USFS)
- USDA Forest Service
- Equipment Avoidance Areas

|           |    |    |    |
|-----------|----|----|----|
| West Zone | 1  | 2  | 3  |
| Div H     | 4  | 5  | 6  |
| Div G     | 7  | 8  | 9  |
| Branch II | 10 | 11 | 12 |
| Div E     | 13 | 14 | 15 |
| Div D     | 16 | 17 | 18 |
| Branch I  | 19 | 20 | 21 |
| Branch II | 22 |    |    |

**1:24,000**  
**Datum: NAD 83**

IMT 2 GIS  
 8/26/2018  
 22:19 hrs





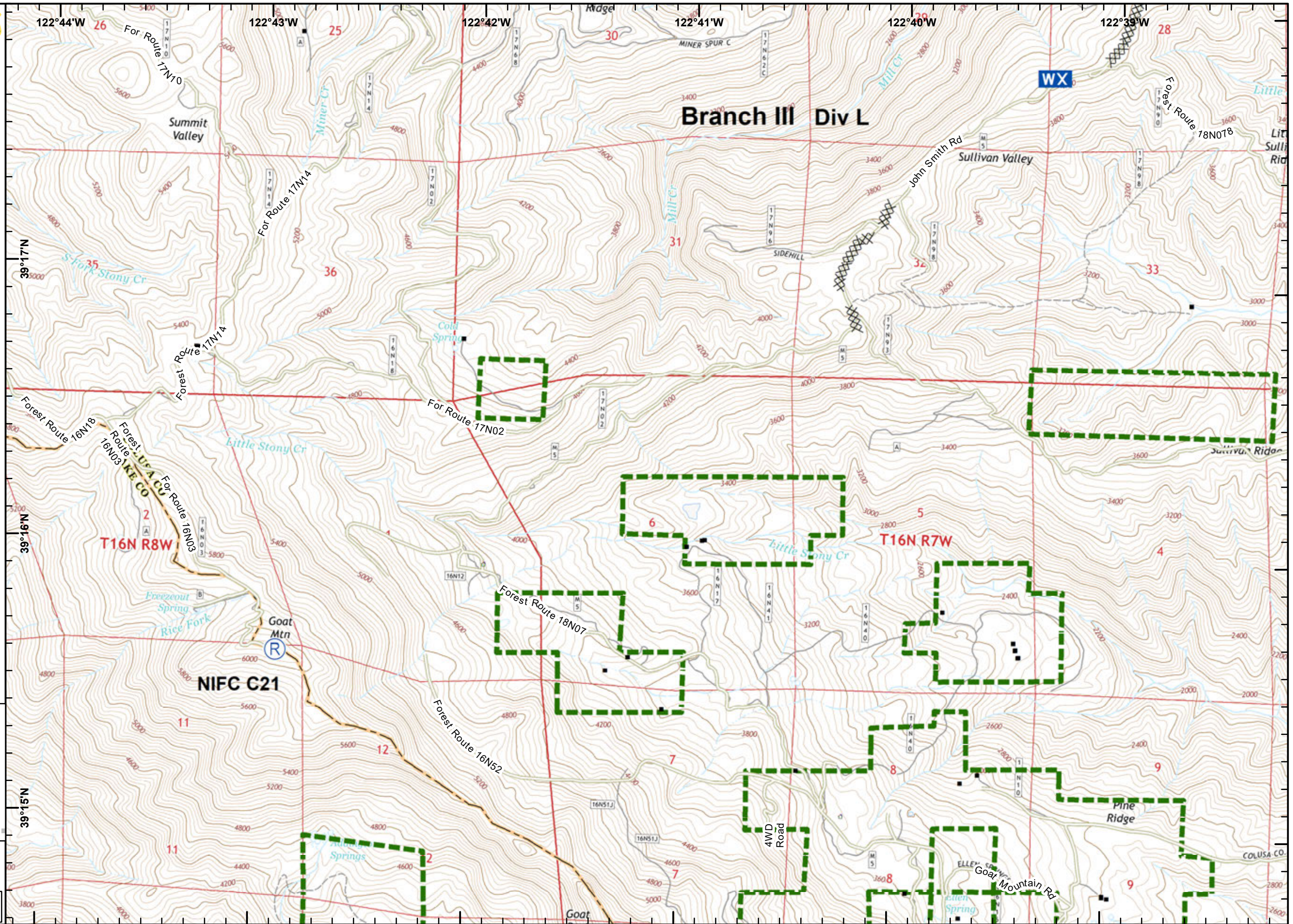
**IAP Ranch Fire**  
 East Zone  
 Mendocino Complex  
 CA-MEU 008674  
 0700 - 0700  
 August 27, 2018  
 Page 19 of 22

- WX Mobile Weather Unit
- R Repeater
- XXXXXXXX Completed Dozer Line
- Structure
- Structure
- Structures (Reported)
- Structures (USFS)
- USDA Forest Service

|           |    |    |    |            |
|-----------|----|----|----|------------|
| West Zone | 1  | 2  | 3  |            |
| Div G     | 4  | 5  | 6  |            |
| Branch I  | 7  | 8  | 9  | Branch II  |
| Div E     | 10 | 11 | 12 | East Zone  |
| Div D     | 13 | 14 | 15 |            |
|           | 16 | 17 | 18 |            |
|           | 19 | 20 | 21 | 22         |
|           |    |    |    | Branch III |

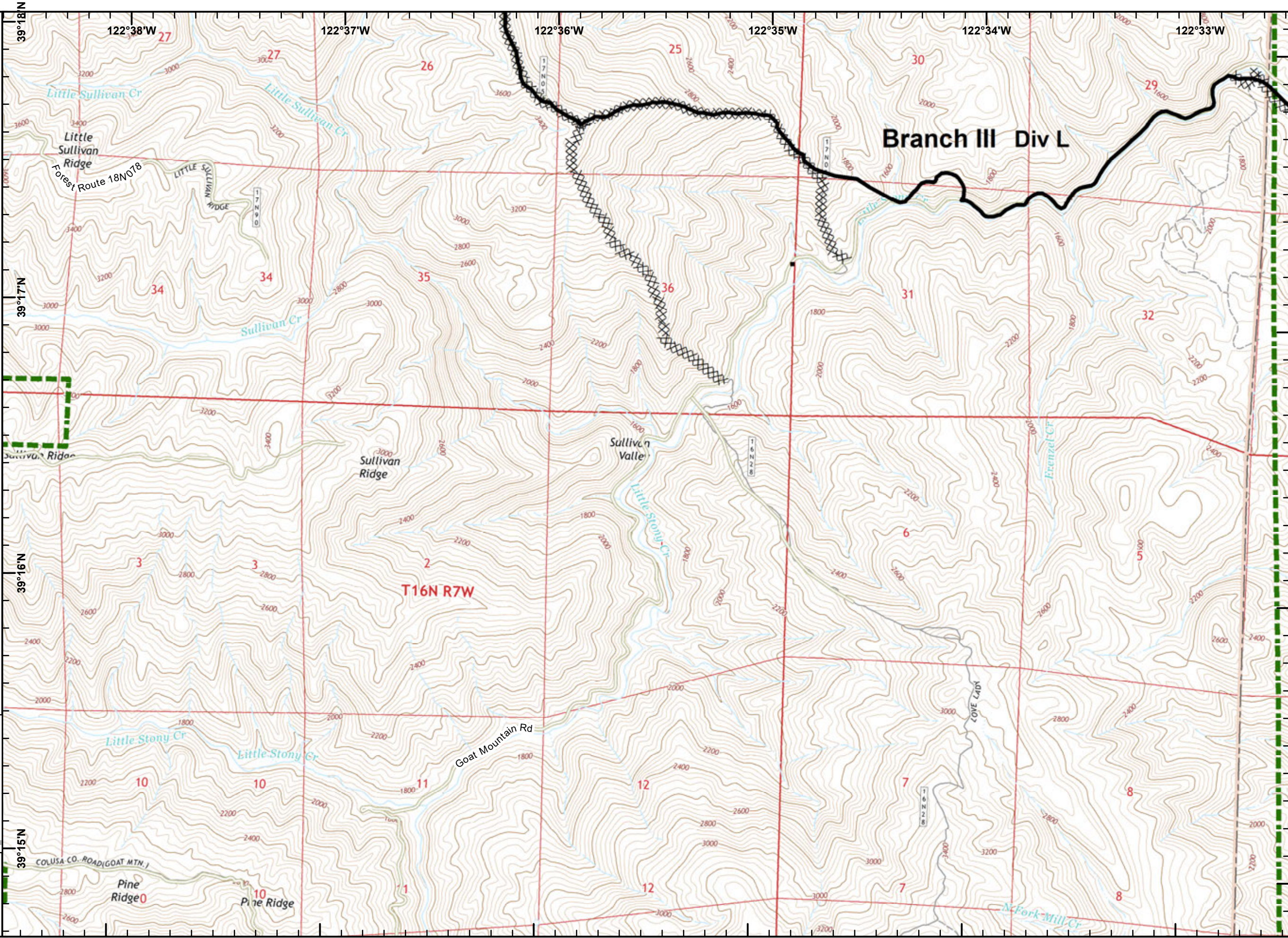
**1:24,000**  
 Datum: NAD 83

IMT 2 GIS  
 8/26/2018  
 22:20 hrs





**IAP Ranch Fire**  
 East Zone  
 Mendocino Complex  
 CA-MEU 008674  
 0700 - 0700  
 August 27, 2018  
 Page 20 of 22



- Completed Line
- Completed Dozer Line
- Structure
- USDA Forest Service

|           |    |    |    |            |
|-----------|----|----|----|------------|
| West Zone | 1  | 2  | 3  |            |
| Div G     | 4  | 5  | 6  |            |
| Branch I  | 7  | 8  | 9  | Branch II  |
| Div E     | 10 | 11 | 12 | East Zone  |
| Div D     | 13 | 14 | 15 |            |
|           | 16 | 17 | 18 |            |
|           | 19 | 20 | 21 | 22         |
|           |    |    |    | Branch III |

**1:24,000**  
 Datum: NAD 83

IMT 2 GIS  
 8/26/2018  
 22:21 hrs



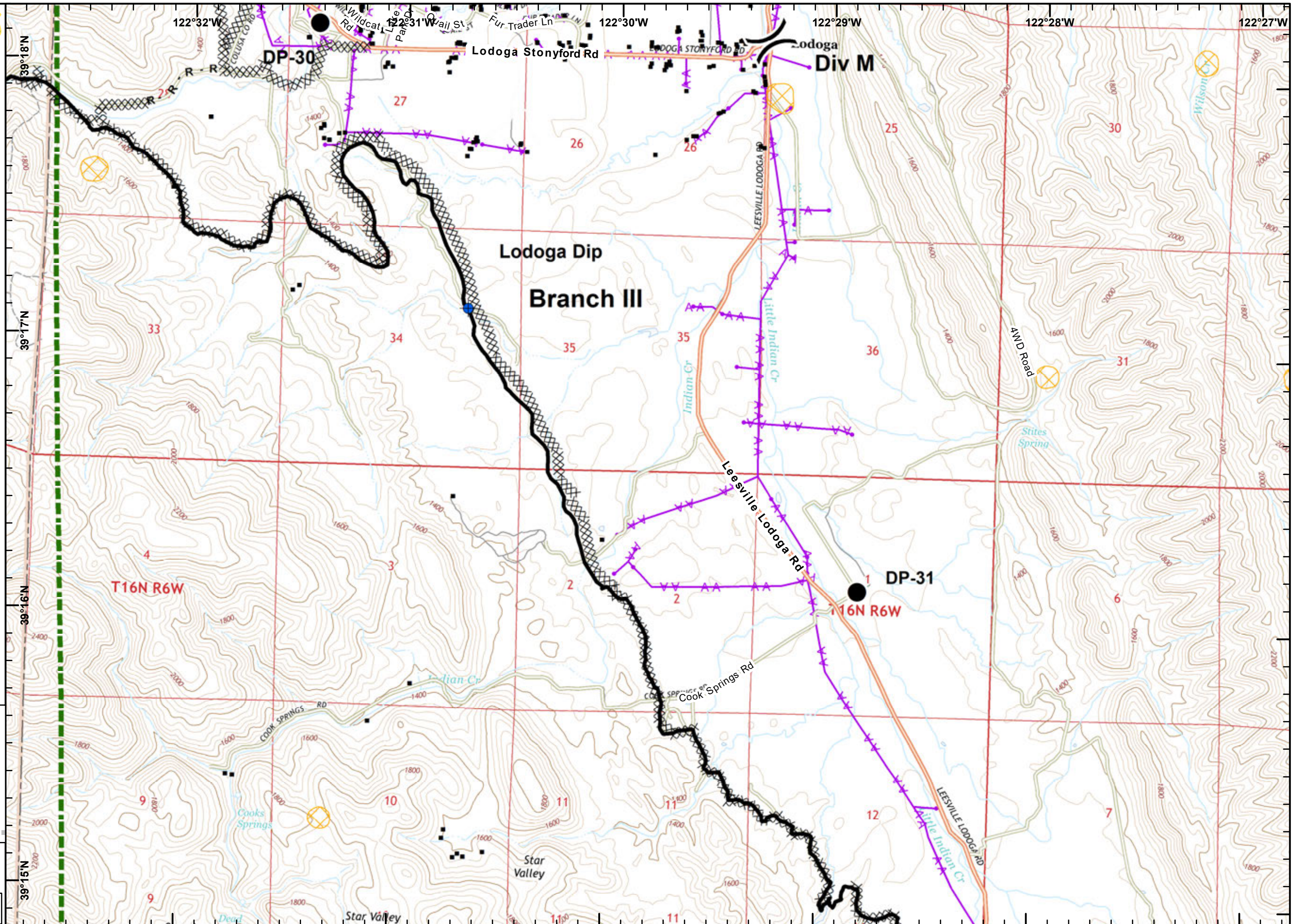
**IAP Ranch Fire**  
 East Zone  
 Mendocino Complex  
 CA-MEU 008674  
 0700 - 0700  
 August 27, 2018  
 Page 21 of 22

- Division Break
- Dip Site
- Drop Point
- Completed Line
- Completed Dozer Line
- Road as Completed Line
- Structure
- Structures (USFS)
- USDA Forest Service
- Equipment Avoidance Areas

|           |    |    |    |
|-----------|----|----|----|
| West Zone | 1  | 2  | 3  |
| Div H     | 4  | 5  | 6  |
| Div G     | 7  | 8  | 9  |
| Branch I  | 10 | 11 | 12 |
| Div E     | 13 | 14 | 15 |
| Div D     | 16 | 17 | 18 |
| Branch II | 19 | 20 | 21 |
| East Zone | 22 |    |    |

**1:24,000**  
 Datum: NAD 83

IMT 2 GIS  
 8/26/2018  
 22:22 hrs





**IAP Ranch Fire**  
 East Zone  
 Mendocino Complex  
 CA-MEU 008674  
 0700 - 0700  
 August 27, 2018  
 Page 22 of 22

Equipment Avoidance

|           |    |    |    |
|-----------|----|----|----|
| West Zone | 1  | 2  | 3  |
| Div G     | 4  | 5  | 6  |
| Div F     | 7  | 8  | 9  |
| Branch II | 10 | 11 | 12 |
| East Zone | 13 | 14 | 15 |
| Div L     | 16 | 17 | 18 |
| Branch I  | 19 | 20 | 21 |
|           |    |    | 22 |

**1:24,000**  
 Datum: NAD 83

IMT 2 GIS  
 8/26/2018  
 22:23 hrs

