



IAP Ranch Fire

West Zone
1

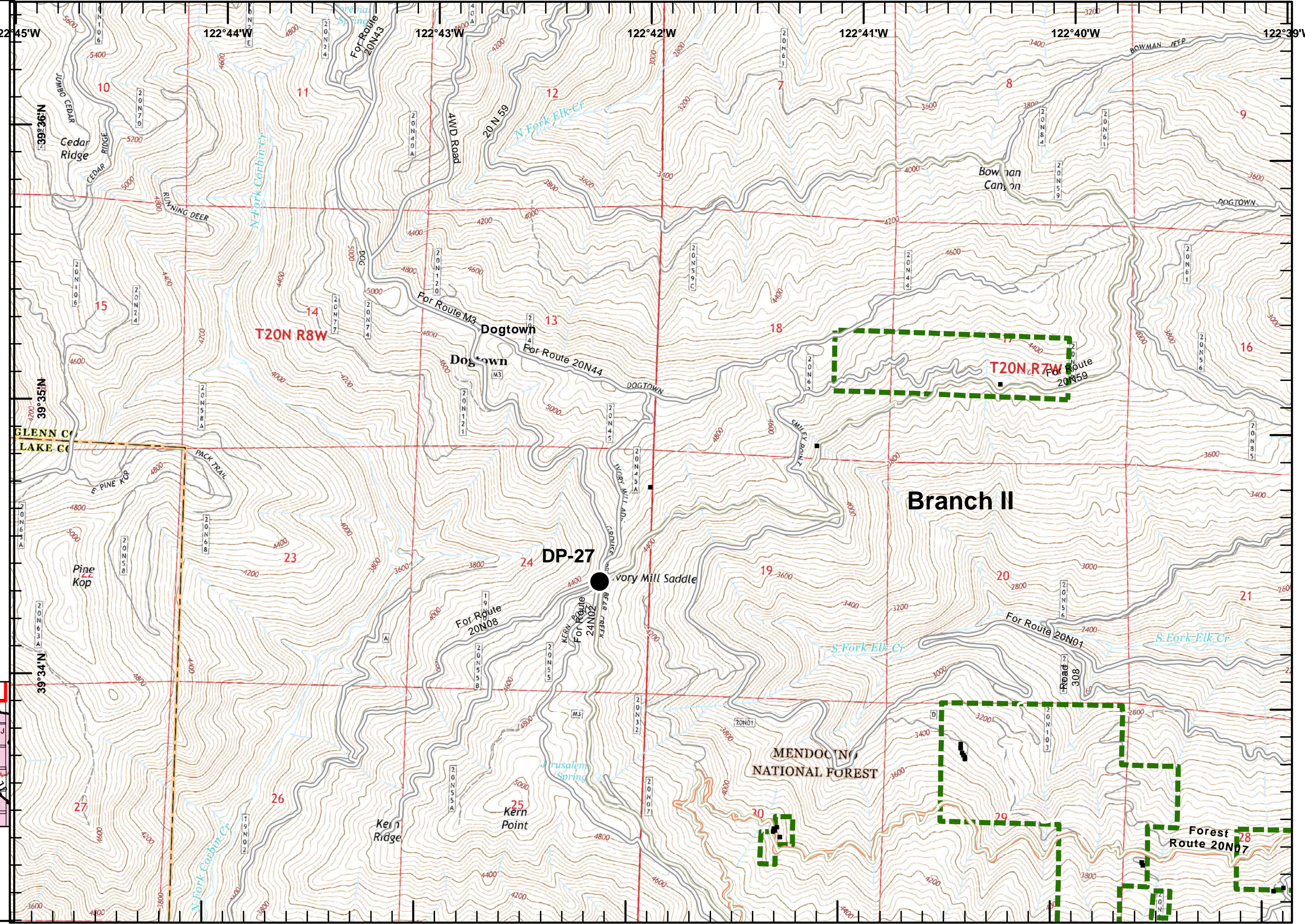
Mendocino Complex

CA-MEU 008674

0700 - 0700

August 28, 2018

Page 1 of 24



- Drop Point
- Roads
- Major Roads
- Local Streets
- Alleys, Driveways, Walkways
- USDA Forest Service

				1
			2	3
		4	5	6
	7	8	9	10
11	12	13	14	15
16	17	18	19	20
21	22	23	24	25

Datum: NAD83

1:24,000

Miles

0 0.125 0.25 0.5

IMT3 GIS
8/27/2018
22:26 hrs



IAP Ranch Fire

West Zone
2

Mendocino Complex
CA-MEU 008674

0700 - 0700
August 28, 2018
Page 2 of 24

- Division Break
- Drop Point
- Mobile Weather Unit
- Repeater
- Uncontrolled Fire Edge
- Completed Dozer Line
- Completed Hand Line
- Road as Completed Line
- Proposed Dozer Line
- Roads
- Local Streets
- Wilderness Area
- USDA Forest Service

				1
		2	3	4
	5	6	7	8
9	10	11	12	13
14	15	16	17	18
19	20	21	22	23
				24

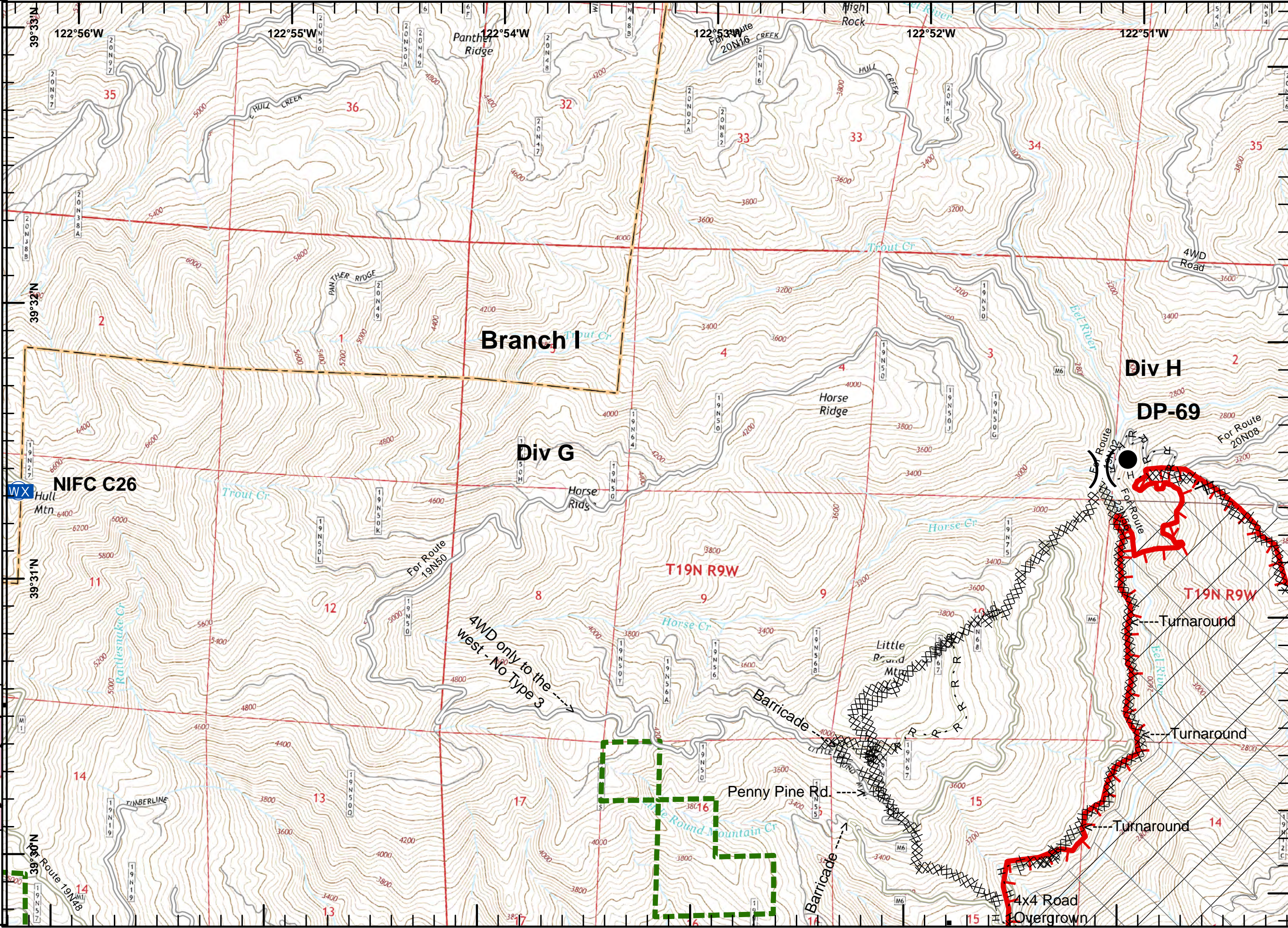
Datum: NAD83

1:24,000

Miles

0 0.125 0.25 0.5

IMT3 GIS
8/27/2018
22:26 hrs

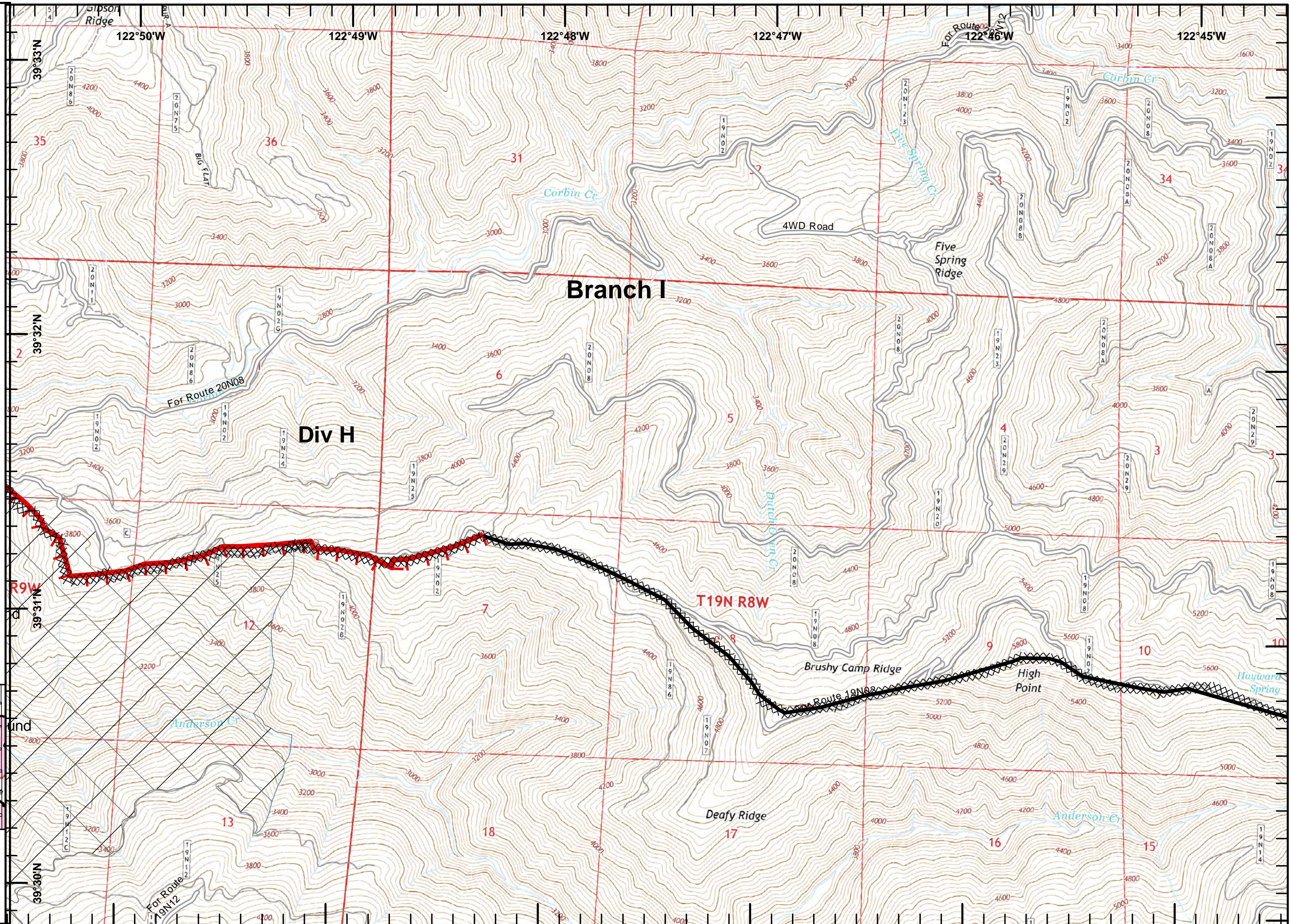




IAP Ranch Fire West Zone 3

Mendocino Complex CA-MEU 008674

0700 - 0700
August 28, 2018
Page 3 of 24



- Uncontrolled Fire Edge
- Completed Line
- Completed Dozer Line
- Local Streets
- Wilderness Area
- USDA Forest Service

				1
	2	3	4	
	5	6	7	8
9	10	11	12	13
14	15	16	17	18
19	20	21	22	23
				24

Datum: NAD83

1:24,000

Miles

0 0.125 0.25 0.5

IMT3 GIS
8/27/2018
22:26 hrs



IAP Ranch Fire
West Zone
4
Mendocino Complex
CA-MEU 008674
 0700 - 0700
 August 28, 2018
 Page 4 of 24

- Drop Point
- Repeater
- Zone Break
- Completed Line
- Completed Dozer Line
- Roads
- Major Roads
- Local Streets
- Alleys, Driveways, Walkways
- USDA Forest Service

				1
		2	3	4
	5	6	7	8
9	10	11	12	13
14	15	16	17	18
19	20	21	22	23
				24

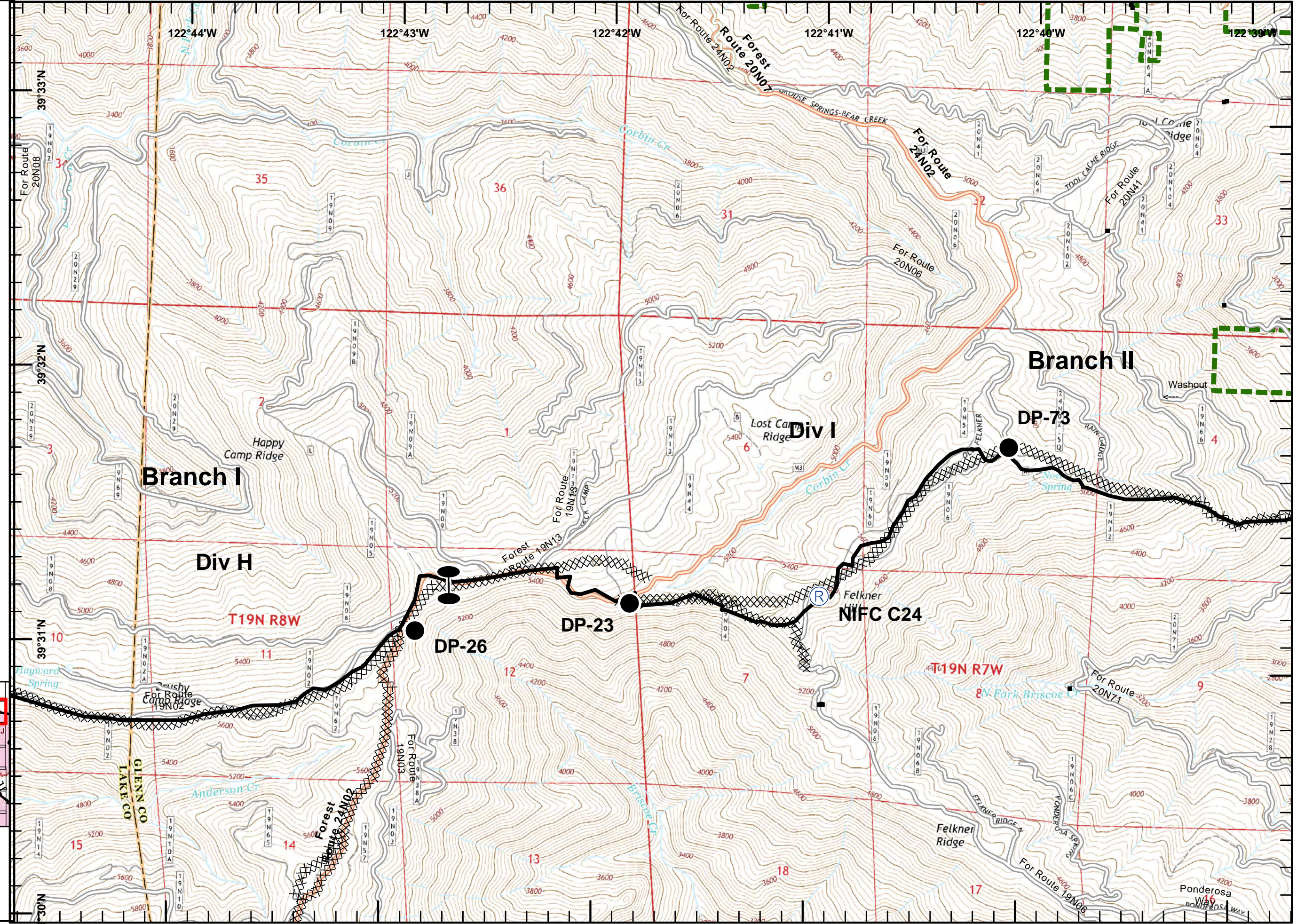
Datum: NAD83

1:24,000

Miles

0 0.125 0.25 0.5

IMT3 GIS
8/27/2018
22:27 hrs





IAP Ranch Fire

West Zone
5

Mendocino Complex
CA-MEU 008674

0700 - 0700
August 28, 2018
Page 5 of 24

- Division Break
- Drop Point
- Structures (Reported)
- Roads
- Local Streets
- Ramps, Traffic Circles, Connecting Roads
- Alleys, Driveways, Walkways
- USDA Forest Service
- Bridge

				1
	2		Div H	
	3		4	
Div E	5	6	7	8 Div J
Div D	9	10	11	12
Div C	13	14	15	16
Div B	17	18	19	20
Div A	21	22	23	24

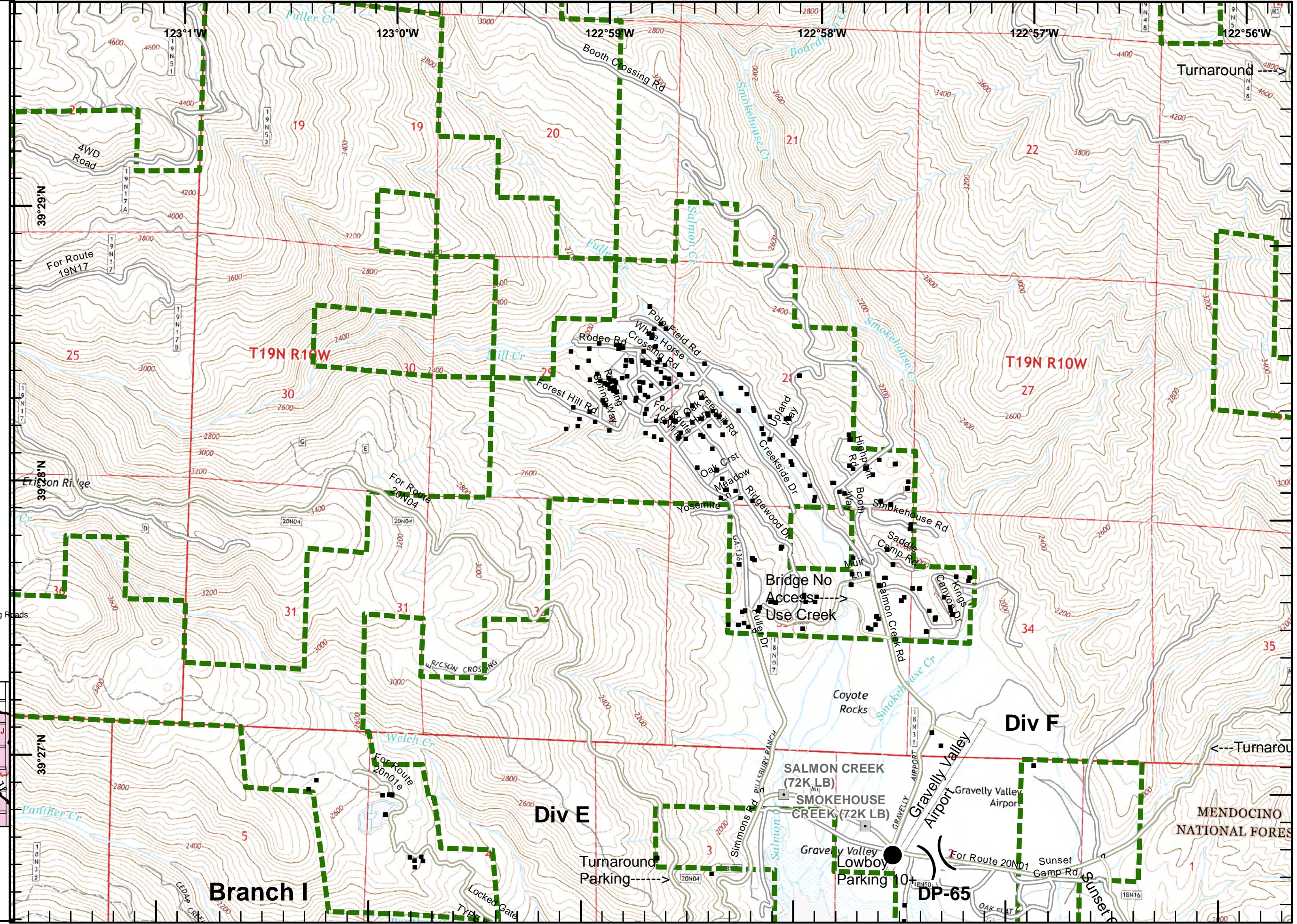
Datum: NAD83

1:24,000

Miles

0 0.125 0.25 0.5

IMT3 GIS
8/27/2018
22:27 hrs



Branch I

Div E

Div F

SALMON CREEK (72K LB)

SMOKEHOUSE CREEK (72K LB)

DP-65

MENDOCINO NATIONAL FOREST



IAP Ranch Fire West Zone 6

**Mendocino Complex
CA-MEU 008674**
0700 - 0700
August 28, 2018
Page 6 of 24

- Division Break
- Drop Point
- Uncontrolled Fire Edge
- Completed Line
- Completed Dozer Line
- Completed Hand Line
- Road as Completed Line
- Retardant Avoidance Area
- Roads
- Local Streets
- Wilderness Area
- USDA Forest Service
- Bridge

				1
		2	3	4
	5	6	7	8
9	10	11	12	13
14	15	16	17	18
19	20	21	22	23
				24

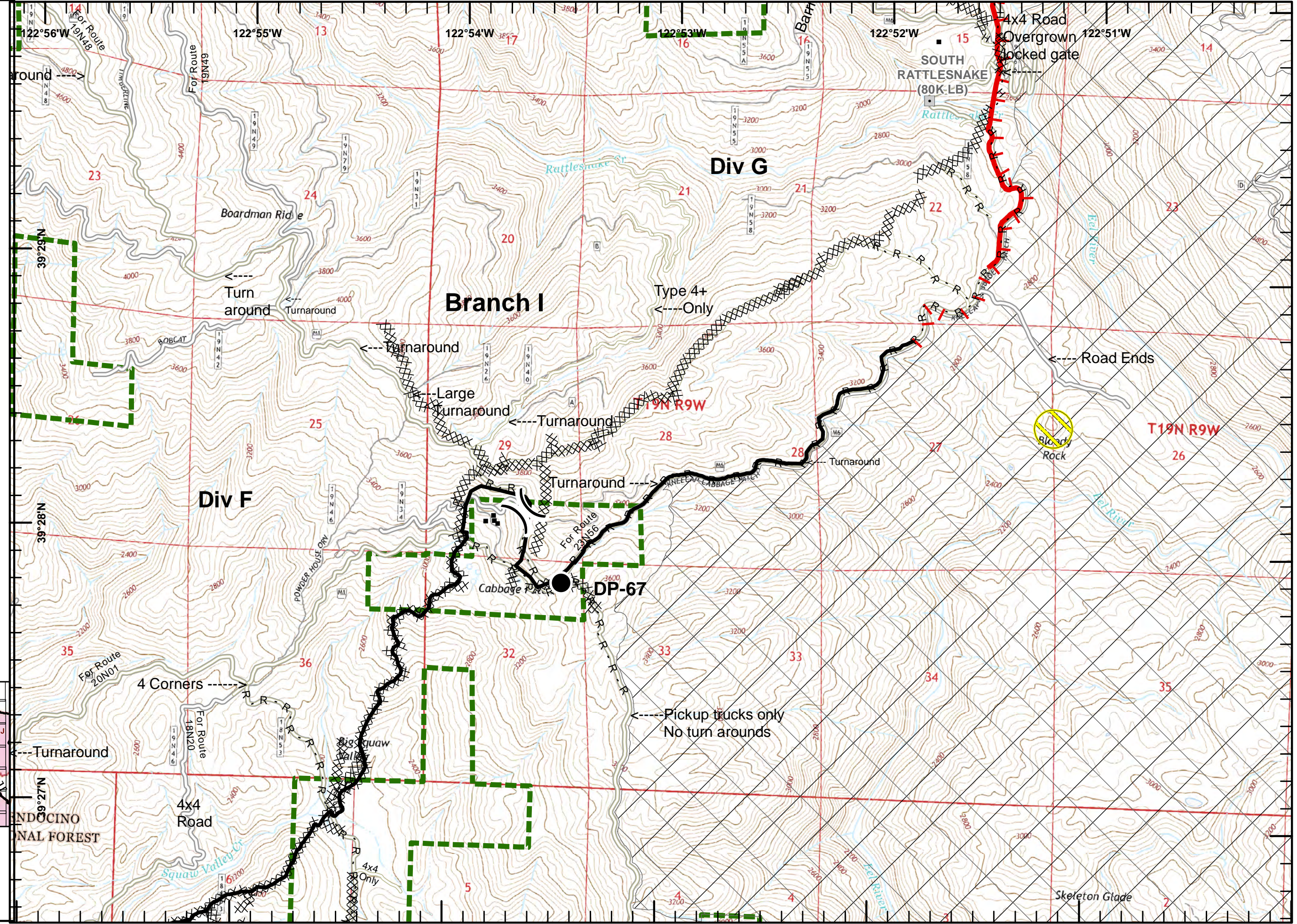
Datum: NAD83

1:24,000

Miles

0 0.125 0.25 0.5

IMT3 GIS
8/27/2018
22:27 hrs













IAP Ranch Fire

West Zone
7

Mendocino Complex
CA-MEU 008674

0700 - 0700
August 28, 2018
Page 7 of 24

-  Drop Point
-  Completed Dozer Line
-  Completed Hand Line
-  Proposed Dozer Line
-  Major Roads
-  Local Streets
-  Wilderness Area
-  USDA Forest Service

				1		
	2	3	4			
	Div G	5	6	7	8	Div J
Div D	9	10	11	12	13	
Div C	14	15	16	17	18	
Div B	19	20	21	22	23	
A						24

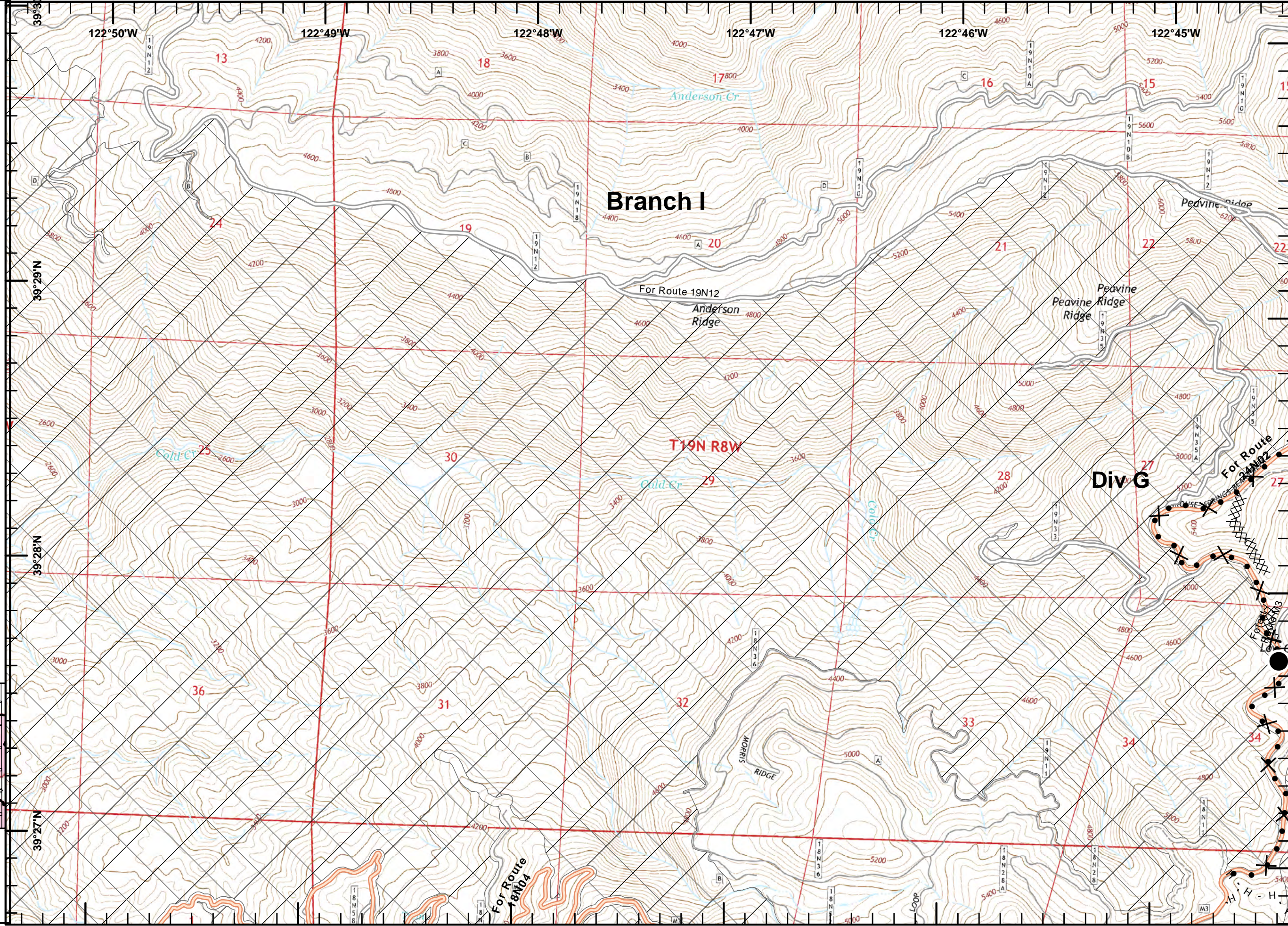
Datum: NAD83

1:24,000

Miles

0 0.125 0.25 0.5

IMT3 GIS
8/27/2018
22:27 hrs





IAP Ranch Fire
West Zone
8
Mendocino Complex
CA-MEU 008674
 0700 - 0700
 August 28, 2018
 Page 8 of 24

- Dip Site
- Drop Point
- Completed Dozer Line
- Completed Hand Line
- Proposed Dozer Line
- Roads
- Major Roads
- Local Streets
- Wilderness Area
- USDA Forest Service

				1
	2	3	4	
	Div G	Div H	Div I	Div J
Div E	5	6	7	8
Div D	9	10	11	12
Div C	13	14	15	16
Div B	17	18	19	20
Div A	21	22	23	24

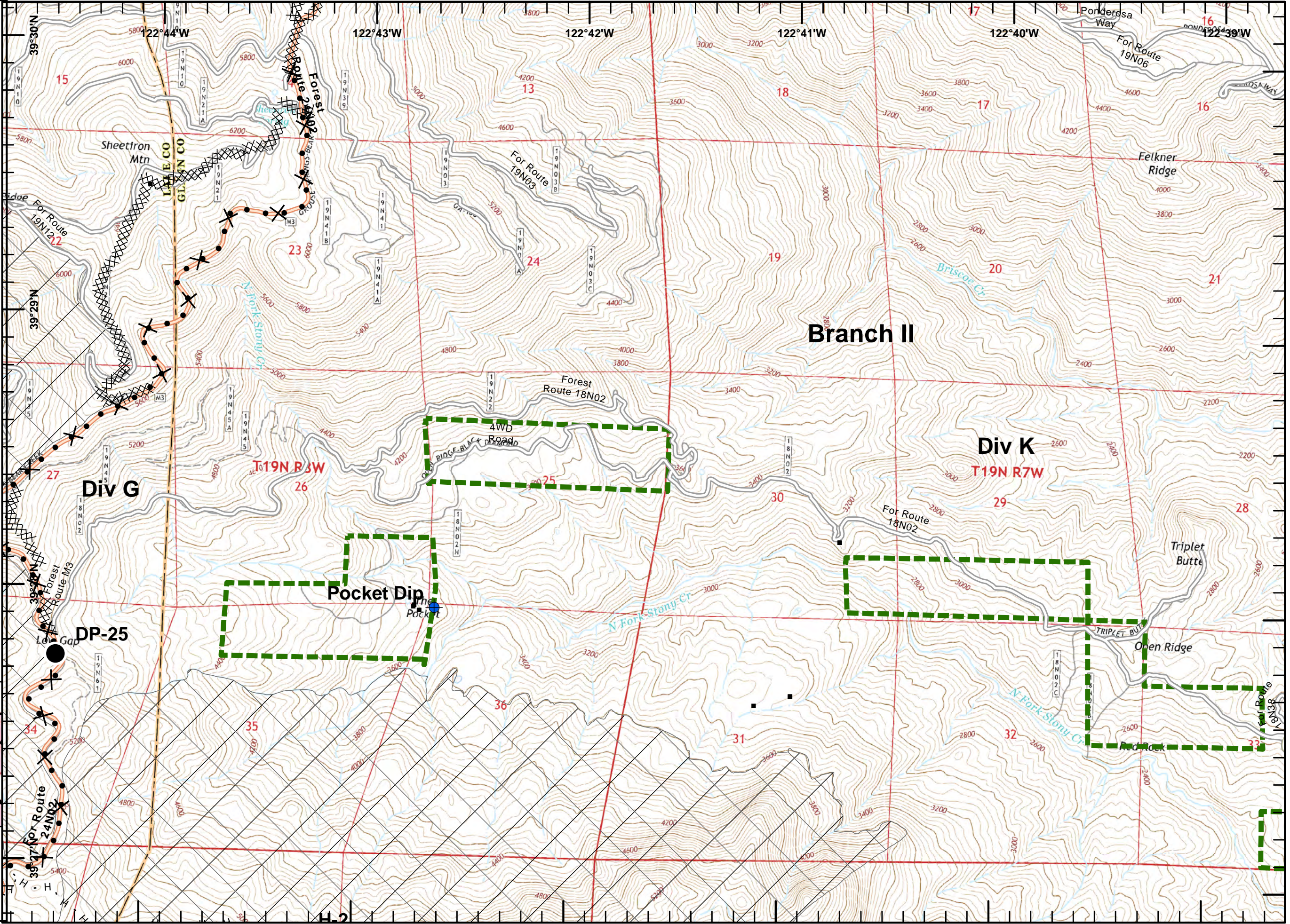
Datum: NAD83

1:24,000

Miles

0 0.125 0.25 0.5

IMT3 GIS
8/27/2018
22:27 hrs





IAP Ranch Fire
West Zone
9

Mendocino Complex
CA-MEU 008674

0700 - 0700
August 28, 2018
Page 9 of 24

- Dip Site
- Drop Point
- Helispot
- Repeater
- Completed Line
- Completed Dozer Line
- Completed Hand Line
- Road as Completed Line
- Structures (Reported)
- No Firing Area
- Roads
- Major Roads
- Local Streets
- Alleys, Driveways, Walkways
- RanchXfmr_3miBuf_clip
- Pine Mountain Project
- USDA Forest Service

				1
		2	3	4
	5	6	7	8
9	10	11	12	13
14	15	16	17	18
19	20	21	22	23
				24

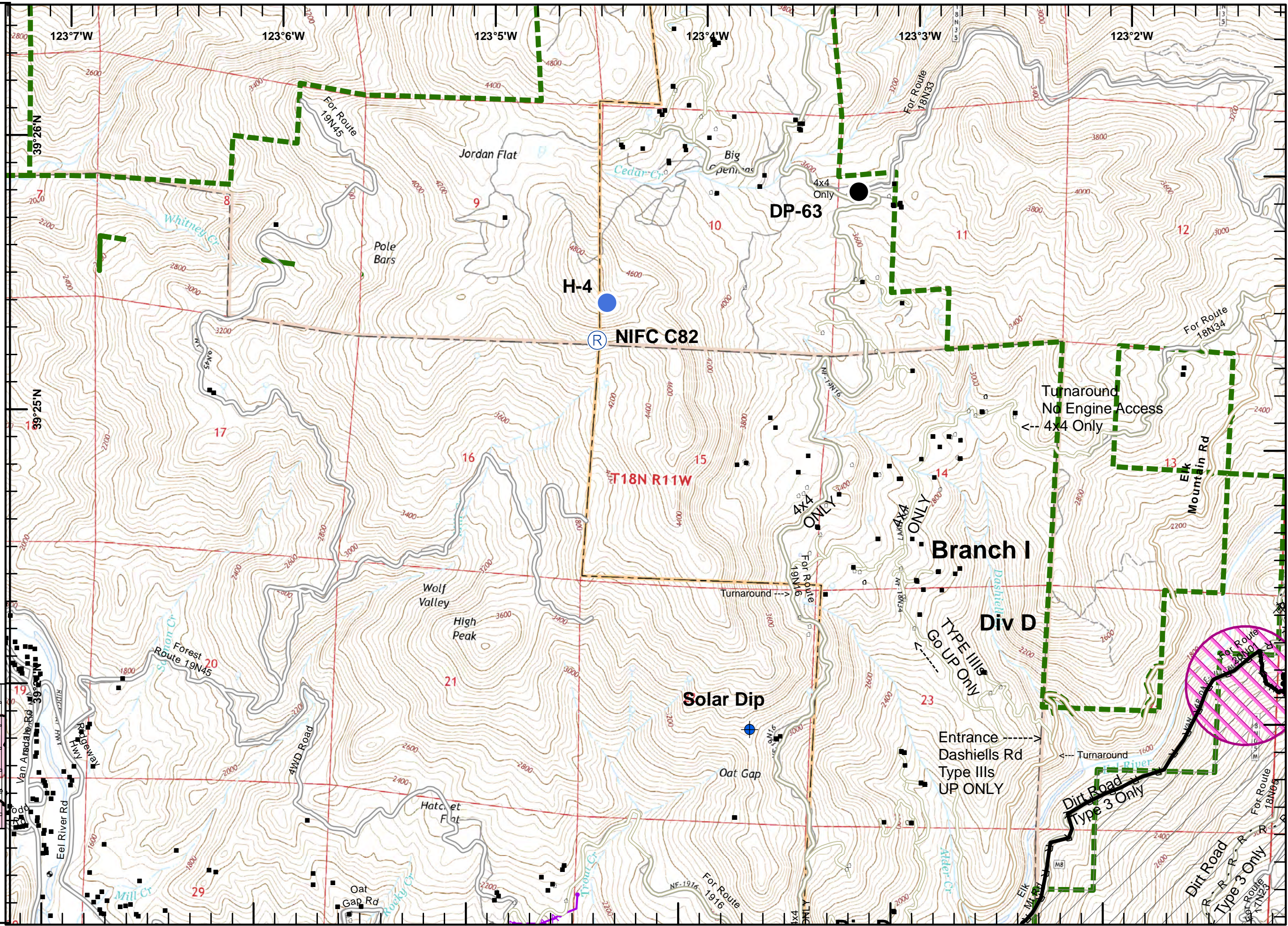
Datum: NAD83

1:24,000

Miles

0 0.125 0.25 0.5

IMT3 GIS
8/27/2018
22:28 hrs





IAP Ranch Fire
West Zone
10

Mendocino Complex
CA-MEU 008674

0700 - 0700
August 28, 2018
Page 10 of 24

- Division Break
- Camp
- Dip Site
- Drop Point
- Water Source
- Completed Line
- Completed Dozer Line
- Completed Hand Line
- Road as Completed Line
- Structures (Reported)
- No Firing Area
- Roads
- Major Roads
- Local Streets
- Alleys, Driveways, Walkways
- Pine Mountain Project
- USDA Forest Service
- Bridge

				1
	2	3	4	
	Div G	Div H		
Div E	5	6	7	8 Div J
Div D	9	10	11	12
Div C	13	14	15	16
Div B	17	18	19	20
	21	22	23	24

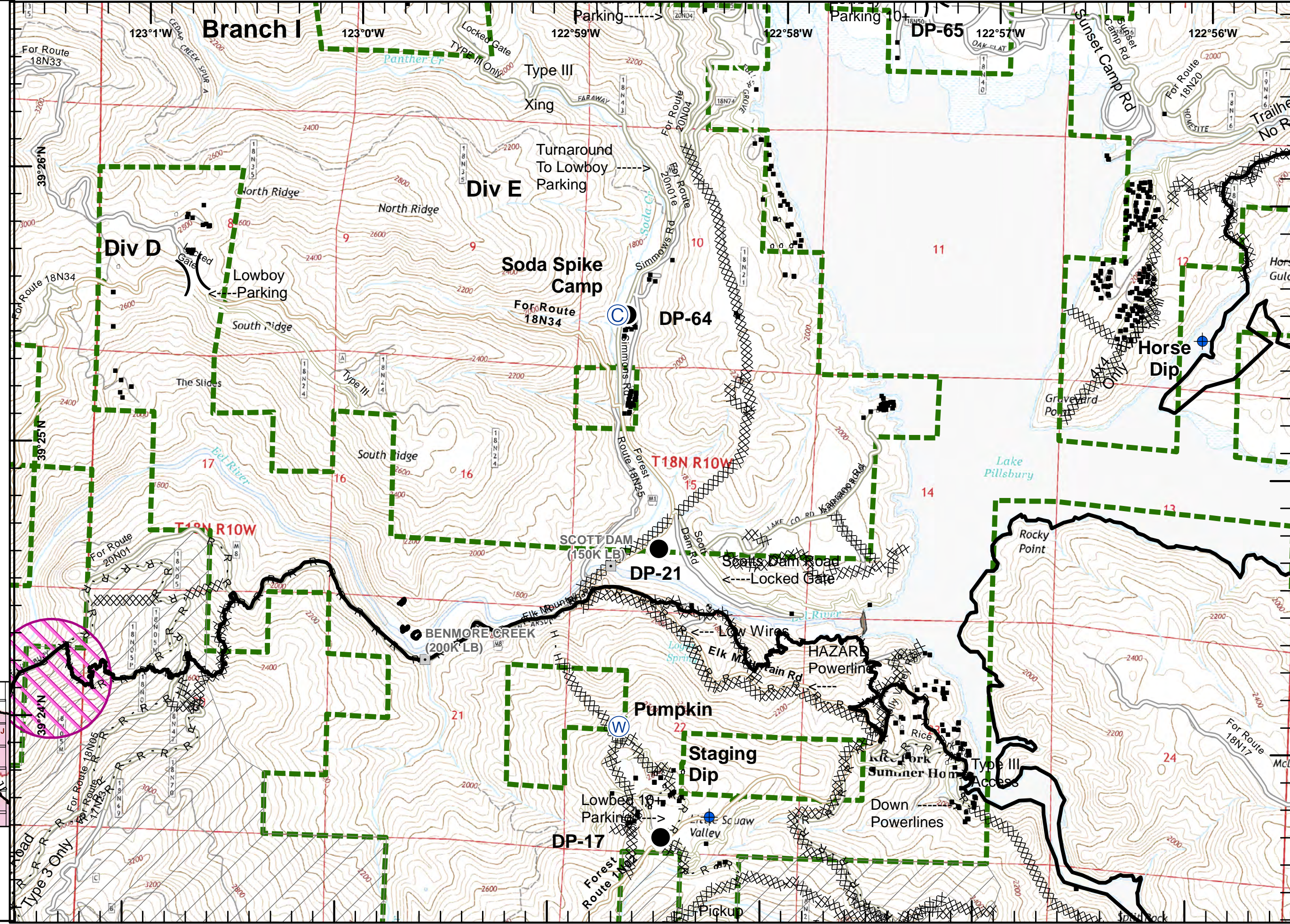
Datum: NAD83

1:24,000

Miles

0 0.125 0.25 0.5

IMT3 GIS
8/27/2018
22:28 hrs





IAP Ranch Fire West Zone 11

Mendocino Complex CA-MEU 008674

0700 - 0700
August 28, 2018
Page 11 of 24

- Dip Site
- Completed Line
- Completed Dozer Line
- Road as Completed Line
- Structures (Reported)
- Roads
- Major Roads
- Local Streets
- Wilderness Area
- USDA Forest Service

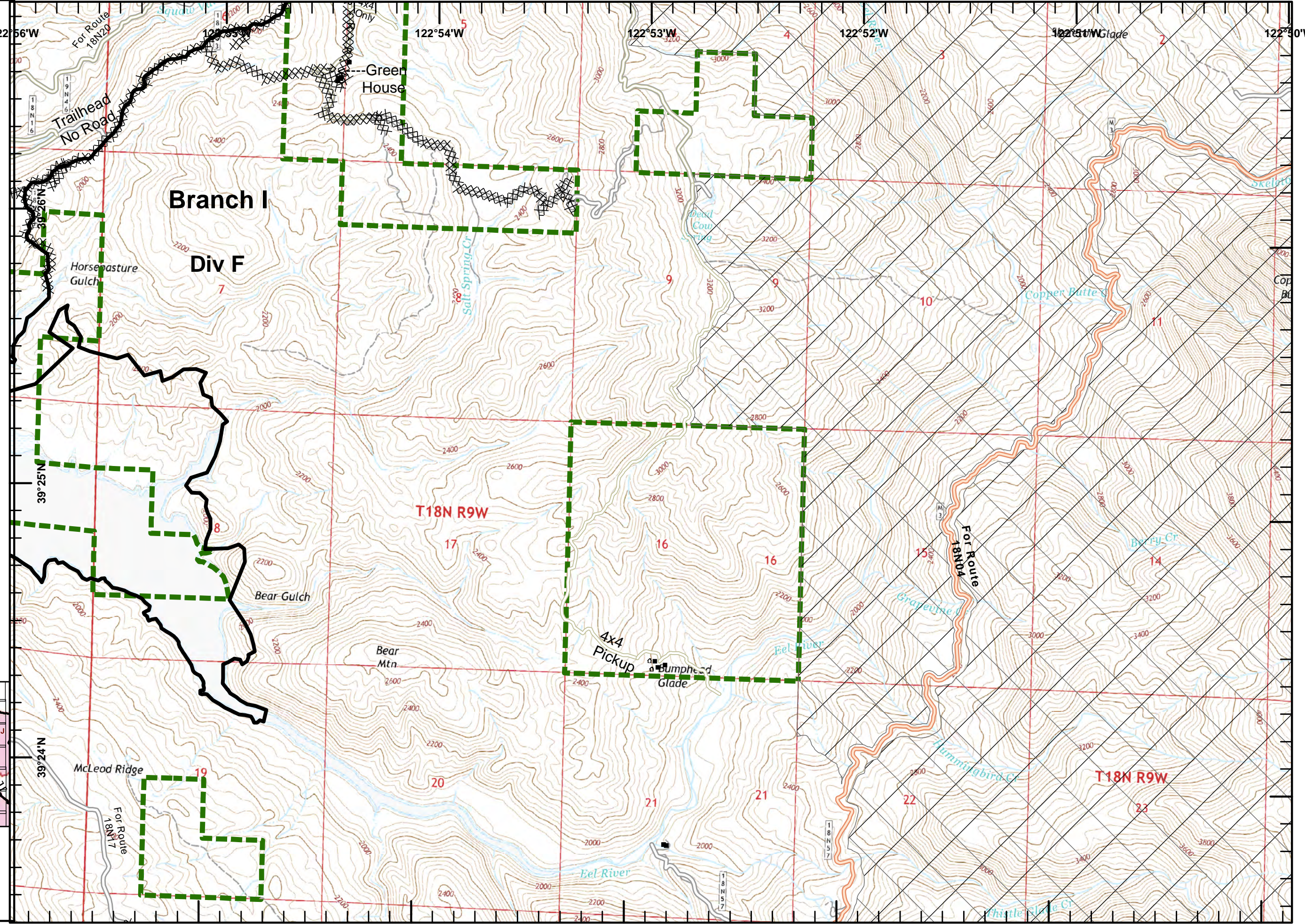
				1
		2	Div H	4
		Div G	3	
		6	7	8
	Div E	5		Div J
Div D	9	10	11	12
Div C	14	15	16	17
Div B	19	20	21	22
A				23
				24

Datum: NAD83

1:24,000

Miles

IMT3 GIS
8/27/2018
22:28 hrs





IAP Ranch Fire

West Zone
12

Mendocino Complex

CA-MEU 008674

0700 - 0700

August 28, 2018

Page 12 of 24

- H - Completed Hand Line
- ⊗ • Proposed Dozer Line
- Major Roads
- Local Streets
- ▭ Wilderness Area
- USDA Forest Service

				1
	2		Div H	
	3	4		
	5	6	7	8
	9	10	11	12
13	14	15	16	17
18	19	20	21	22
23	24			

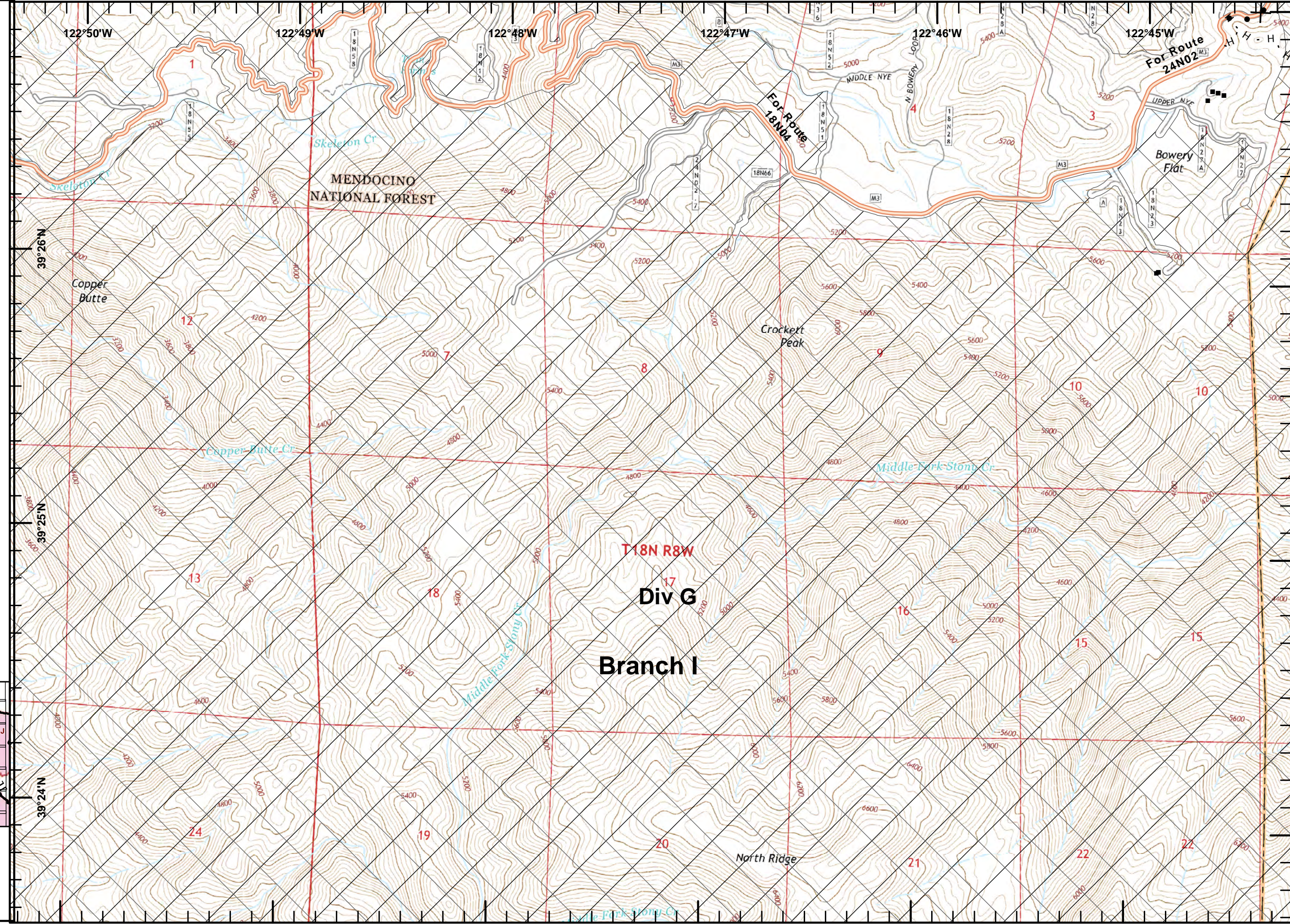
Datum: NAD83

1:24,000

Miles

0 0.125 0.25 0.5

IMT3 GIS
8/27/2018
22:28 hrs





IAP Ranch Fire

West Zone
13













Mendocino Complex

CA-MEU 008674

0700 - 0700

August 28, 2018

Page 13 of 24

-  Helispot
-  Repeater
-  Completed Dozer Line
-  Completed Hand Line
-  Road as Completed Line
-  Proposed Dozer Line
-  Structures (Reported)
-  Roads
-  Major Roads
-  Local Streets
-  Wilderness Area
-  USDA Forest Service

				1
		2	Div H	
		Div G	3	4
	Div F	6	7	8
Div E	5	10	11	12
Div D	9	13	14	15
Div C	14	16	17	18
Div B	19	20	21	22
A	18	23	24	25

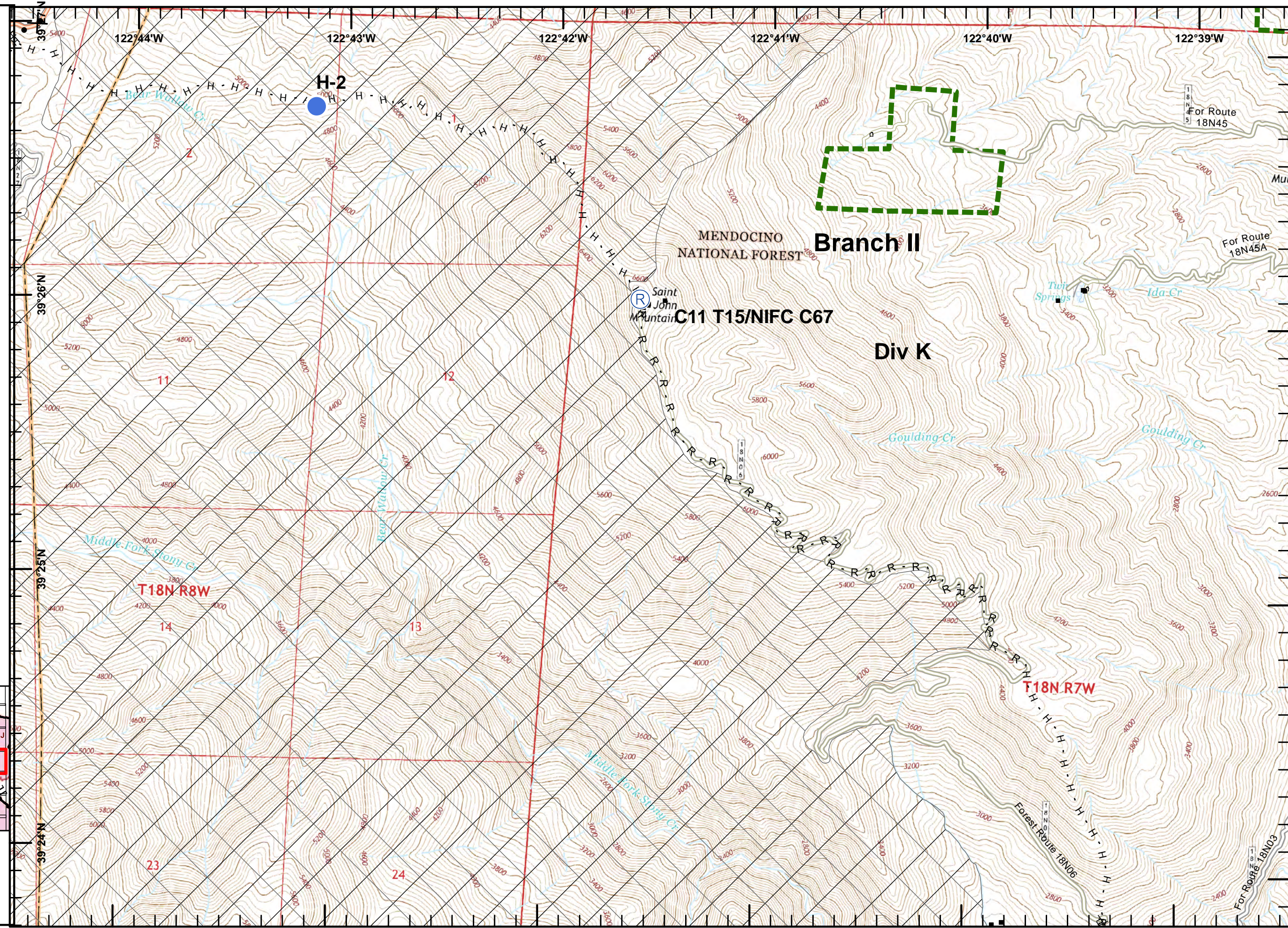
Datum: NAD83

1:24,000

Miles

0 0.125 0.25 0.5

IMT3 GIS
8/27/2018
22:28 hrs



For Route 18N45

For Route 18N45A

T18N R7W

T18N R8W

MENDOCINO NATIONAL FOREST

Branch II

Div K

Saint John Mountain

C11 T15/NIFC C67

Middle Fork Stony Cr.

Goulding Cr.

Goulding Cr.

Forest Route 18N06

For Route 18N03



IAP Ranch Fire
West Zone
14

Mendocino Complex
CA-MEU 008674

0700 - 0700
August 28, 2018
Page 14 of 24

- Division Break
- Dip Site
- Drop Point
- Helispot
- Completed Line
- Completed Dozer Line
- Completed Hand Line
- Road as Completed Line
- Structures (Reported)
- Roads
- Major Roads
- Local Streets
- Alleys, Driveways, Walkways
- RanchXfmr_3miBuf_clip
- Pine Mountain Project
- USDA Forest Service
- Active Mines (2010)
- Bridge

				1
	2		Div H	
	3			
Div E	4	5	6	7
	8			Div J
Div D	9	10	11	12
	13			
Div C	14	15	16	17
	18			
Div B	19	20	21	22
	23			
				24

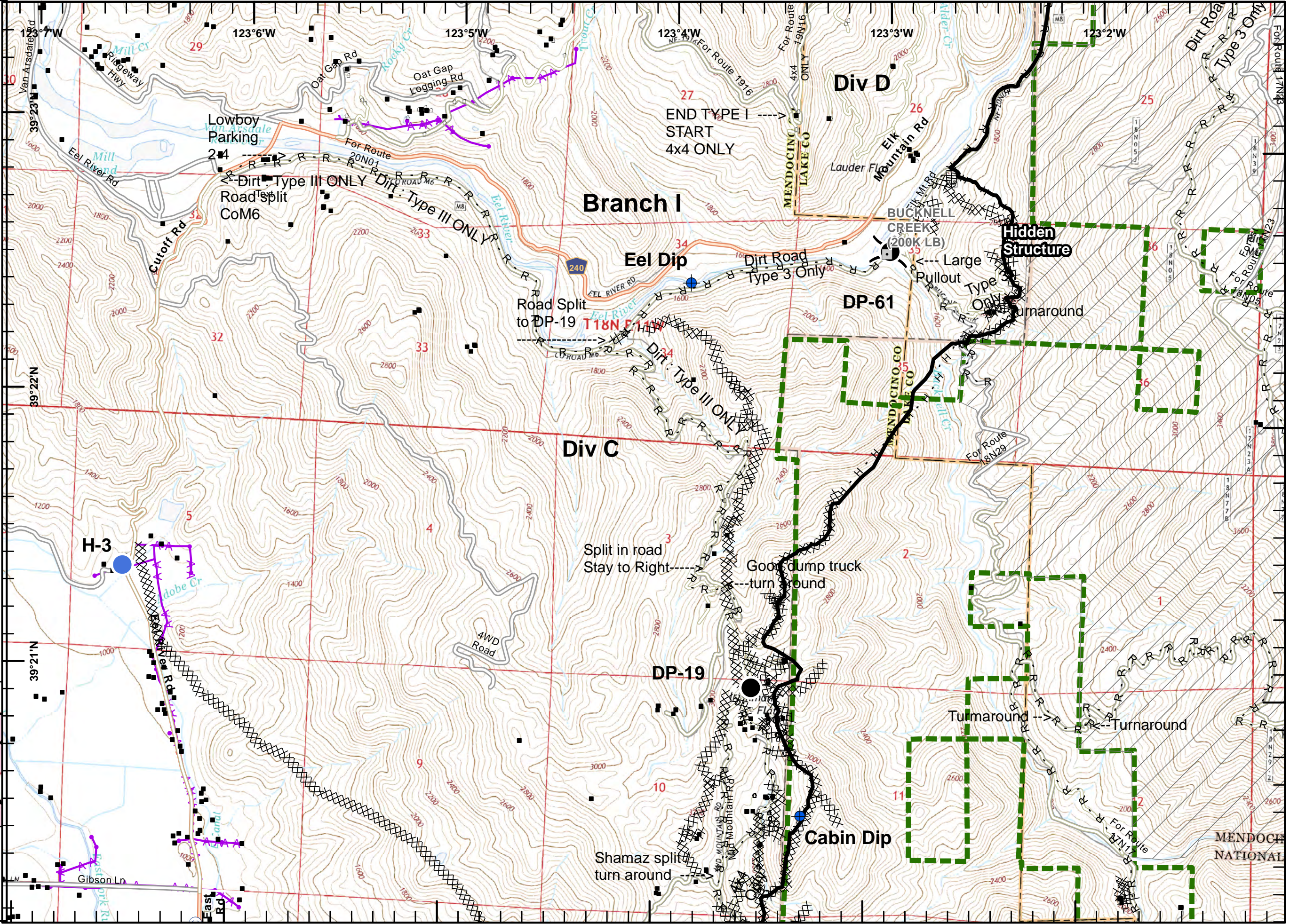
Datum: NAD83

1:24,000

Miles

0 0.125 0.25 0.5

IMT3 GIS
8/27/2018
22:29 hrs





IAP Ranch Fire
West Zone
15
Mendocino Complex
CA-MEU 008674
 0700 - 0700
 August 28, 2018
 Page 15 of 24

- Drop Point
- Completed Line
- XXXX Completed Dozer Line
- H - Completed Hand Line
- R - Road as Completed Line
- Structures (Reported)
- Roads
- Major Roads
- Local Streets
- Alleys, Driveways, Walkways
- ▭ Pine Mountain Project
- ▭ USDA Forest Service

				1
		2	3	4
	5	6	7	8
9	10	11	12	13
14	15	16	17	18
19	20	21	22	23
				24

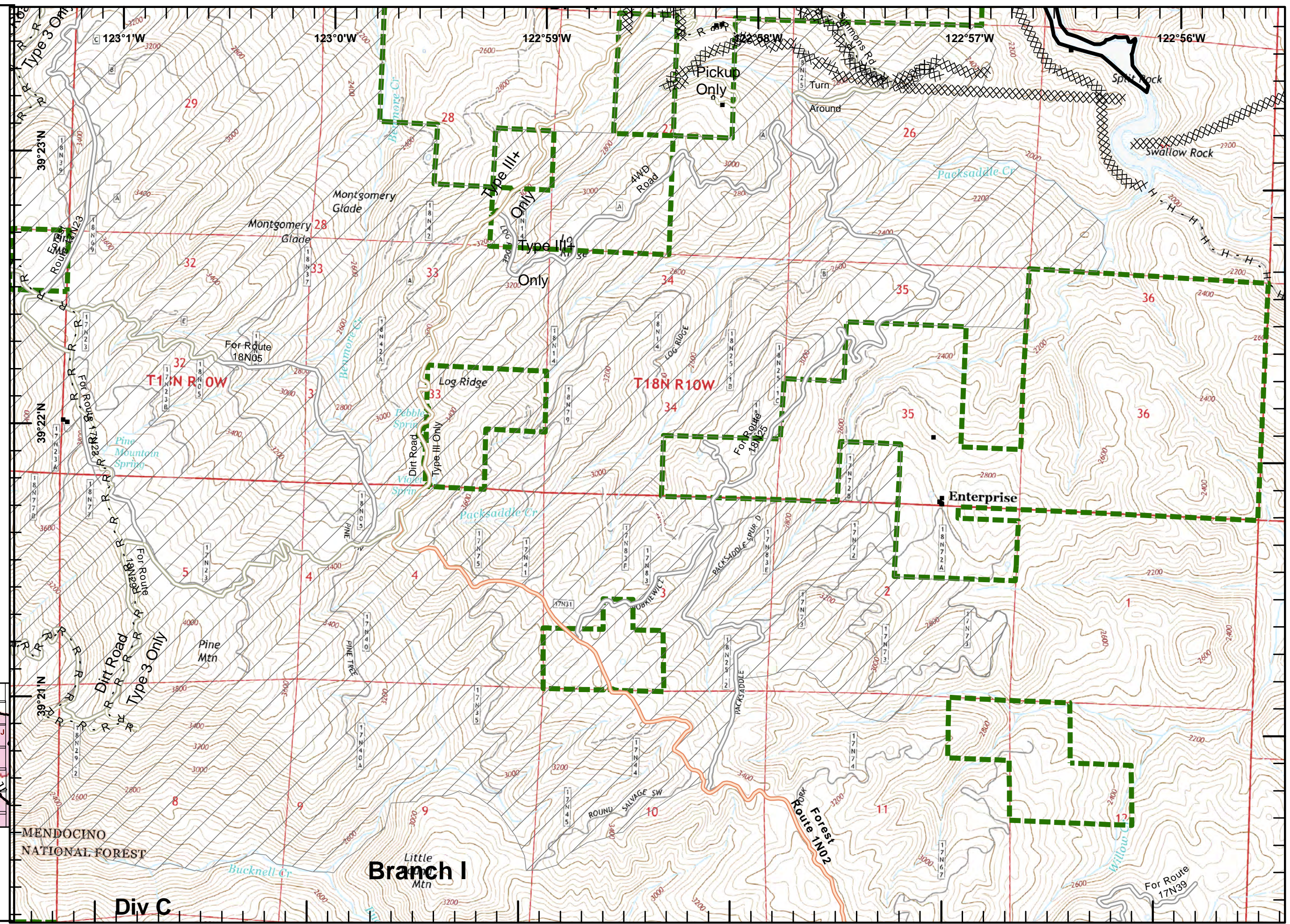
Datum: NAD83

1:24,000

Miles

0 0.125 0.25 0.5

IMT3 GIS
8/27/2018
22:29 hrs





IAP Ranch Fire
West Zone
16
Mendocino Complex
CA-MEU 008674

0700 - 0700
 August 28, 2018
 Page 16 of 24

- Drop Point
- Completed Dozer Line
- Completed Hand Line
- Road as Completed Line
- Roads
- Major Roads
- Local Streets
- Wilderness Area
- USDA Forest Service

				1
		2	Div H	
		Div G	3	4
	Div E	5	6	7
	Div D	9	10	11
	Div C	14	15	16
	Div B	19	20	21
A			22	23
				24

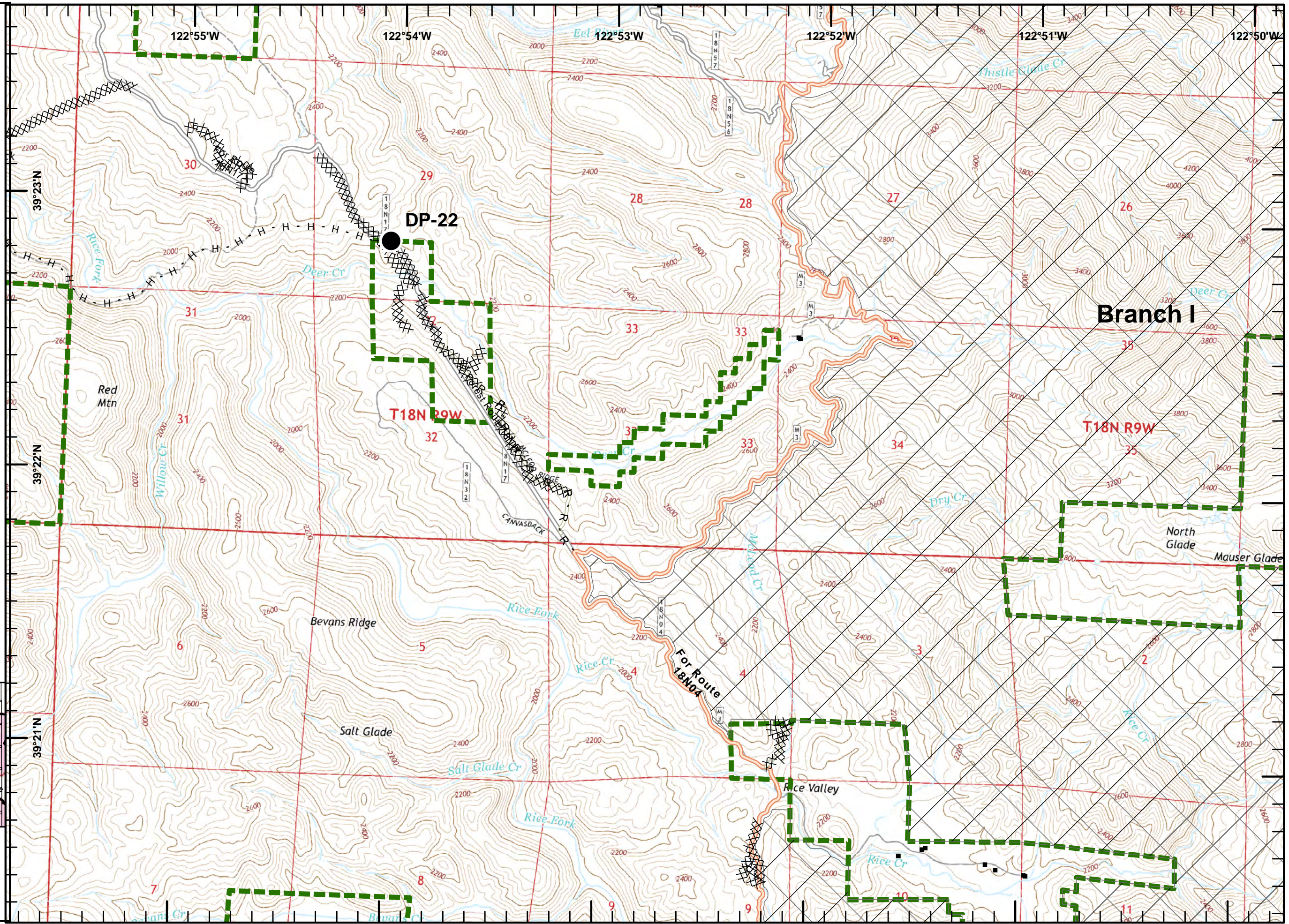
Datum: NAD83

1:24,000

Miles

0 0.125 0.25 0.5

IMT3 GIS
8/27/2018
22:29 hrs





IAP Ranch Fire

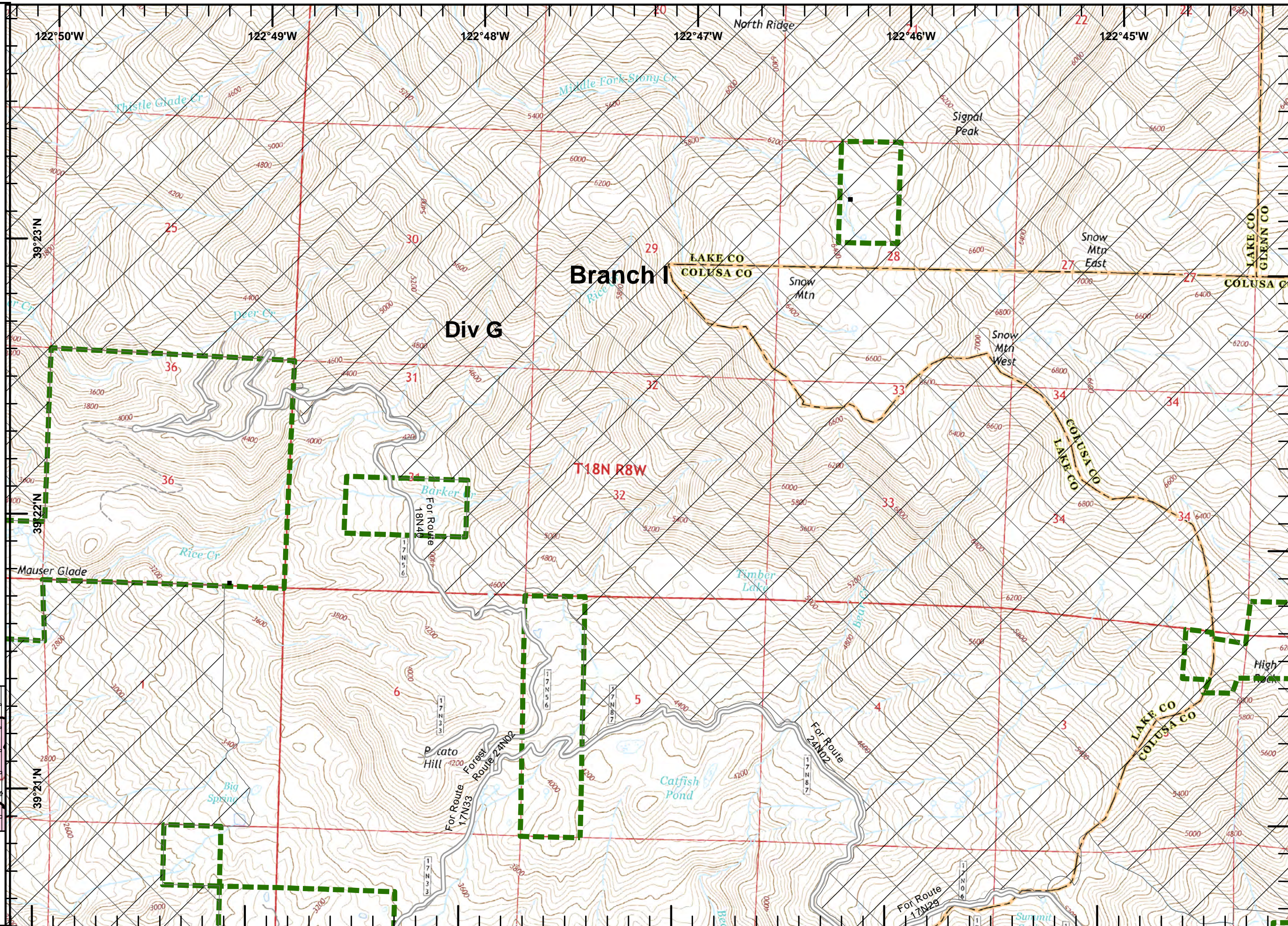
West Zone
17

Mendocino Complex CA-MEU 008674

0700 - 0700

August 28, 2018

Page 17 of 24



- Local Streets
- Wilderness Area
- USDA Forest Service

				1
		2	Div H	3
	Div G	4	5	6
Div E	7	8	9	10
Div D	11	12	13	14
Div C	15	16	17	18
Div B	19	20	21	22
A	23	24		

Datum: NAD83

1:24,000

Miles

0 0.125 0.25 0.5

IMT3 GIS
8/27/2018
22:29 hrs



IAP Ranch Fire
West Zone
18
Mendocino Complex
CA-MEU 008674
 0700 - 0700
 August 28, 2018
 Page 18 of 24

- Branch Break
- Dip Site
- Drop Point
- Water Source
- Uncontrolled Fire Edge
- Completed Line
- Completed Dozer Line
- Completed Hand Line
- Road as Completed Line
- Structures (Reported)
- Roads
- Local Streets
- Alleys, Driveways, Walkways
- RanchXfmr_3miBuf_clip
- Wilderness Area
- USDA Forest Service
- Bridge

				1
		2	3	4
	5	6	7	8
9	10	11	12	13
14	15	16	17	18
19	20	21	22	23
				24

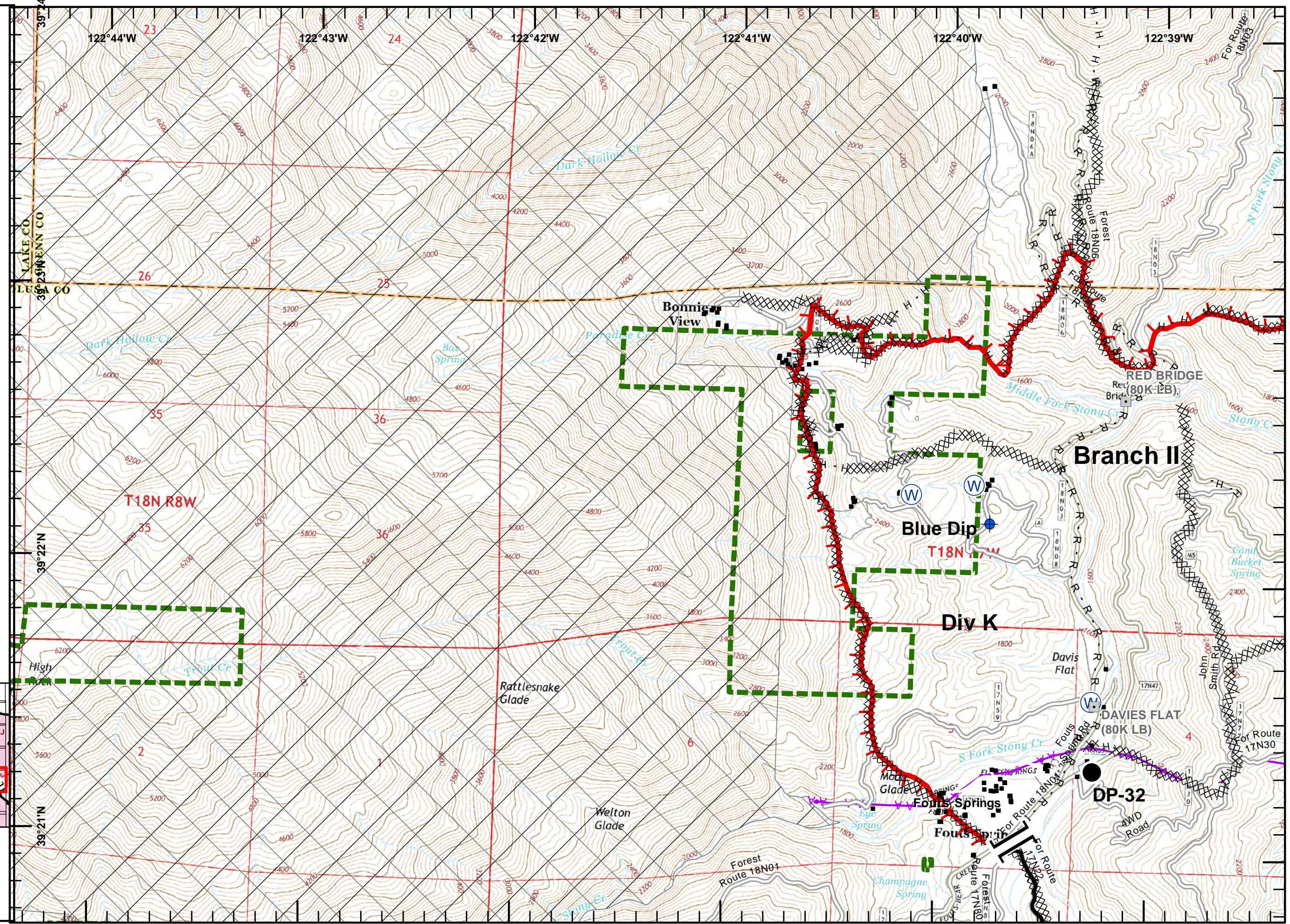
Datum: NAD83

1:24,000

Miles

0 0.125 0.25 0.5

IMT3 GIS
8/27/2018
22:30 hrs





IAP Ranch Fire
West Zone
20
Mendocino Complex
CA-MEU 008674
 0700 - 0700
 August 28, 2018
 Page 20 of 24

- Drop Point
- Mobile Weather Unit
- Repeater
- Zone Break
- Completed Line
- Completed Dozer Line
- Completed Hand Line
- Road as Completed Line
- Structures (Reported)
- Roads
- Major Roads
- Local Streets
- Alleys, Driveways, Walkways
- Pine Mountain Project
- USDA Forest Service

				1
		2	3	4
	Div E	5	6	7
Div D	9	10	11	12
Div C	14	15	16	17
Div B	19	20	21	22
A				24

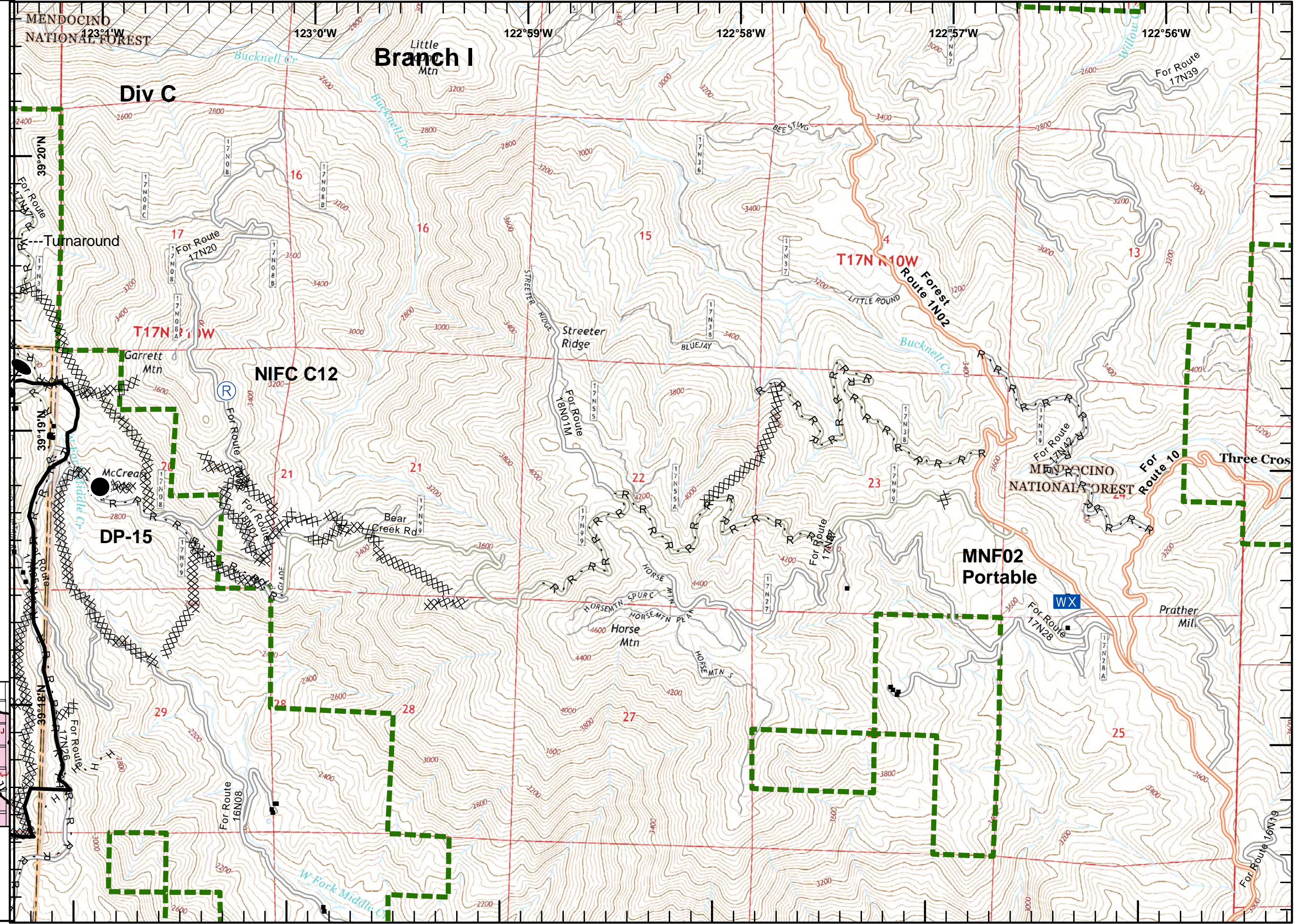
Datum: NAD83

1:24,000

IMT3 GIS
8/27/2018
22:30 hrs

Miles

0 0.125 0.25 0.5





IAP Ranch Fire
West Zone
21
Mendocino Complex
CA-MEU 008674
 0700 - 0700
 August 28, 2018
 Page 21 of 24

- Drop Point
- Completed Dozer Line
- Major Roads
- Local Streets
- Wilderness Area
- USDA Forest Service
- Bridge

				1
	2	3	4	
	Div G	5	6	7
	8	9	10	11
	12	13	14	15
	16	17	18	19
	20	21	22	23
	24			

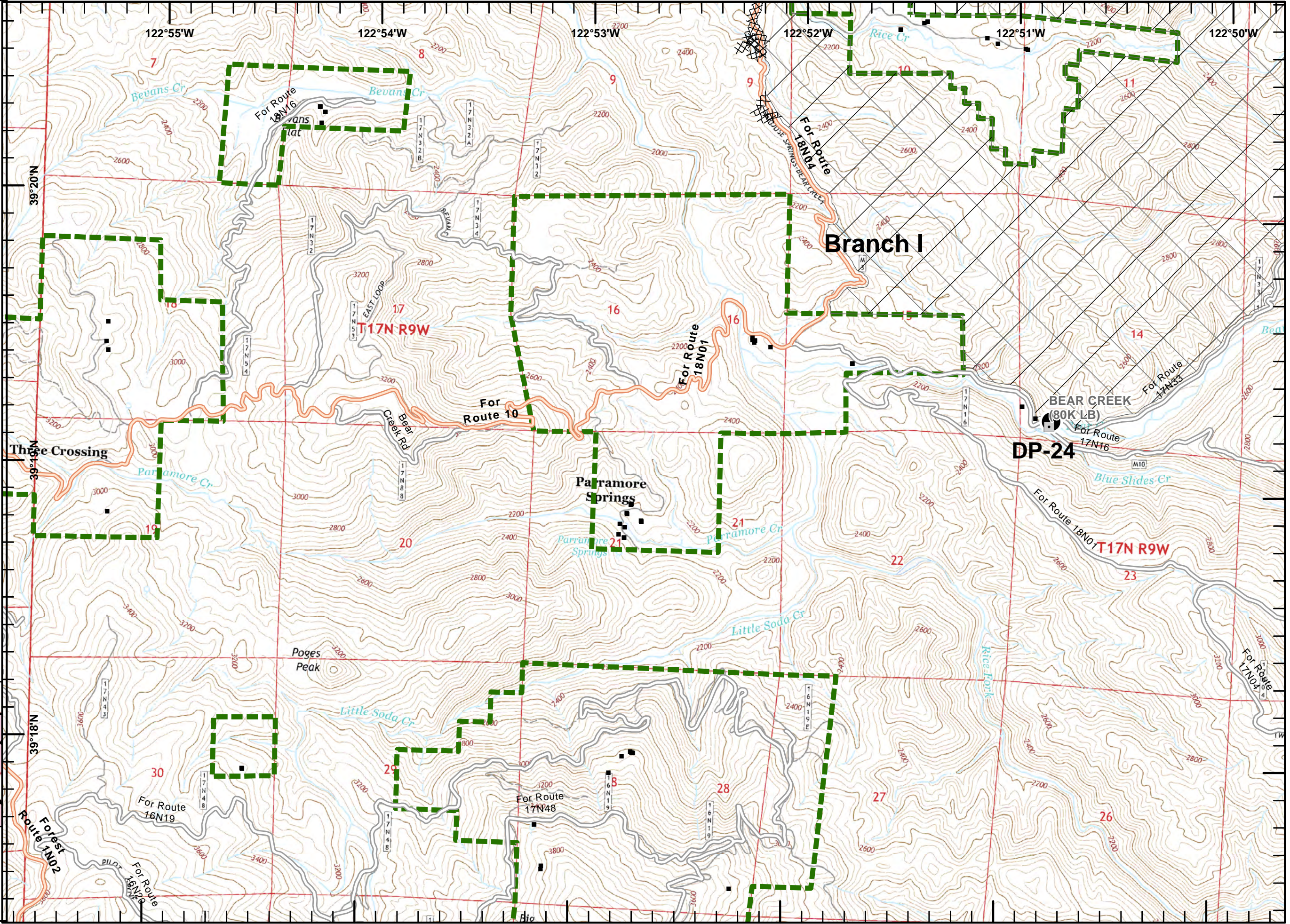
Datum: NAD83

1:24,000

Miles

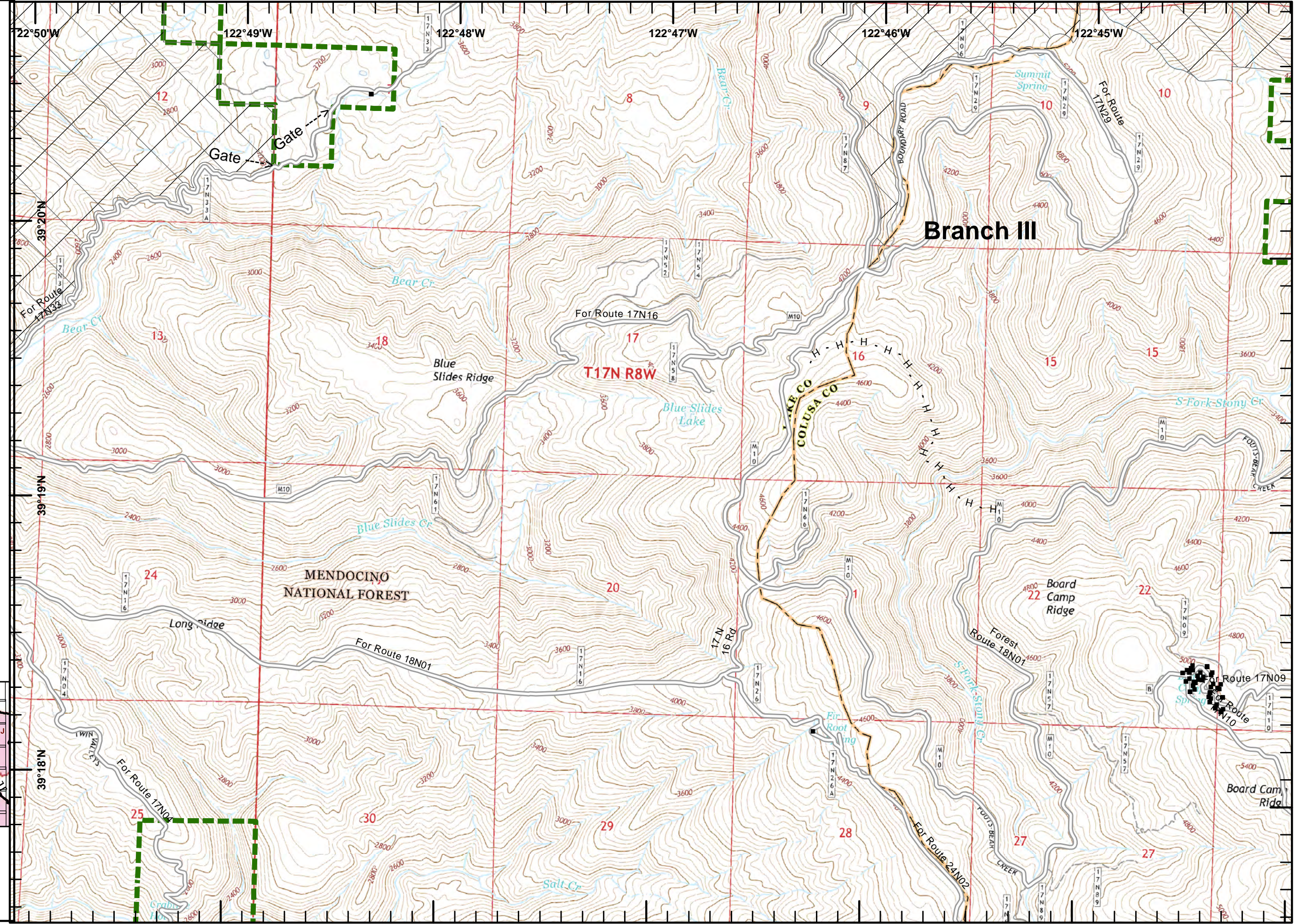
0 0.125 0.25 0.5

IMT3 GIS
8/27/2018
22:30 hrs





IAP Ranch Fire
 West Zone
 22
Mendocino Complex
 CA-MEU 008674
 0700 - 0700
 August 28, 2018
 Page 22 of 24



- H - Completed Hand Line
- Local Streets
- Wilderness Area
- USDA Forest Service

				1		
		2	Div H			
		3		4		
	Div E	5	6	7	8	Div J
Div D	9	10	11	12	13	
Div C	14	15	16	17	18	
Div B	19	20	21	22	23	
A					24	

Datum: NAD83

1:24,000

Miles

0 0.125 0.25 0.5

IMT3 GIS
8/27/2018
22:30 hrs



IAP Ranch Fire

West Zone
23

Mendocino Complex
CA-MEU 008674

0700 - 0700
August 28, 2018
Page 23 of 24

- Branch Break
- Drop Point
- Mobile Weather Unit
- Completed Line
- Completed Dozer Line
- Road as Completed Line
- Roads
- Local Streets
- Alleys, Driveways, Walkways
- Wilderness Area
- USDA Forest Service

				1
		2	Div H	3
	Div E	5	6	7
Div D	9	10	11	12
Div C	14	15	16	17
Div B	19	20	21	22
A				23
				24

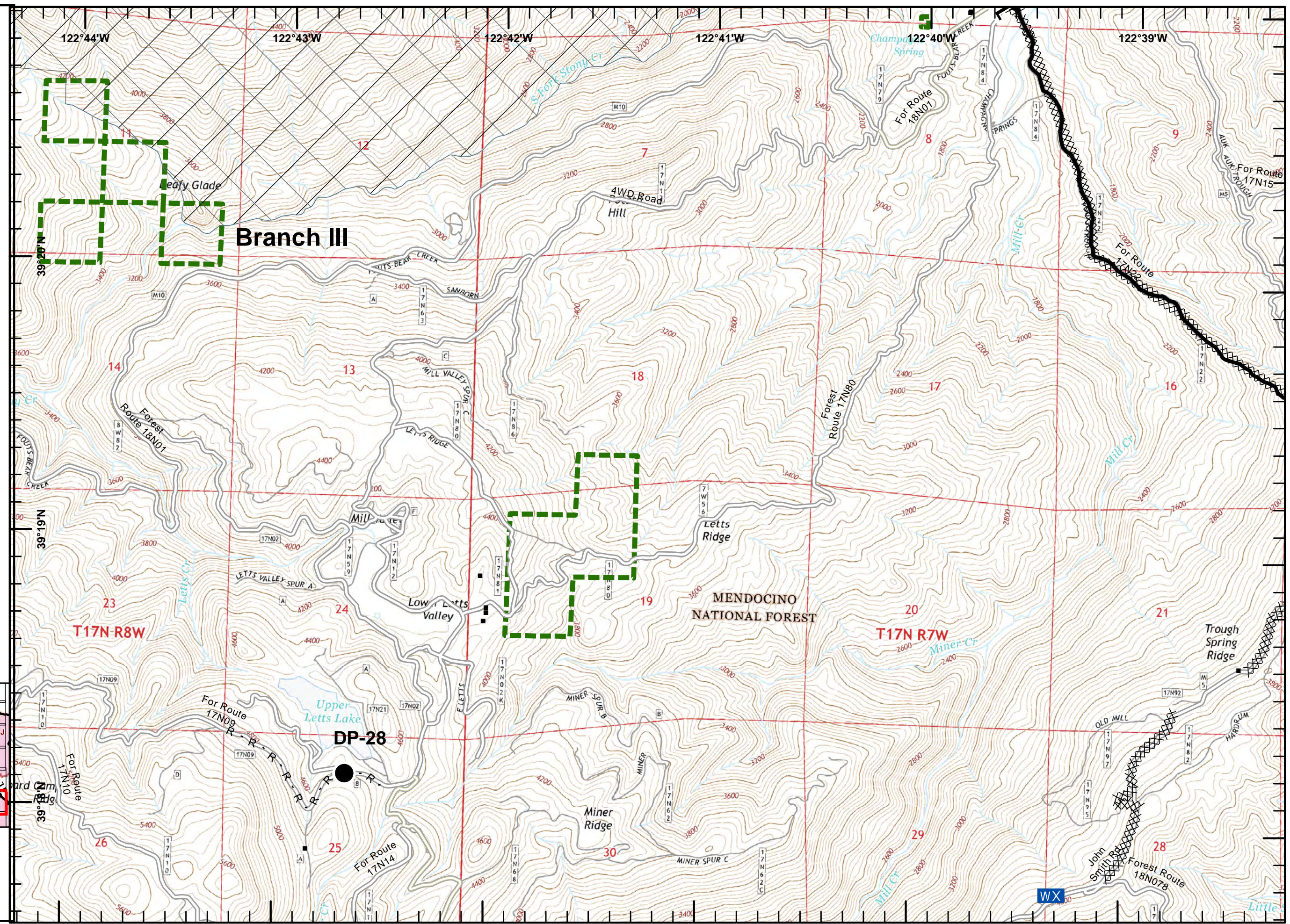
Datum: NAD83

1:24,000

IMT3 GIS
8/27/2018
22:31 hrs

Miles

0 0.125 0.25 0.5





IAP Ranch Fire
 West Zone
 24
Mendocino Complex
 CA-MEU 008674
 0700 - 0700
 August 28, 2018
 Page 24 of 24

- Mobile Weather Unit
- Repeater
- Completed Dozer Line
- Structures (Reported)
- Roads
- Local Streets
- USDA Forest Service

				1
		2	3	4
	5	6	7	8
9	10	11	12	13
14	15	16	17	18
19	20	21	22	23
				24

Datum: NAD83

1:24,000

Miles

0 0.125 0.25 0.5

IMT3 GIS
8/27/2018
22:31 hrs

