



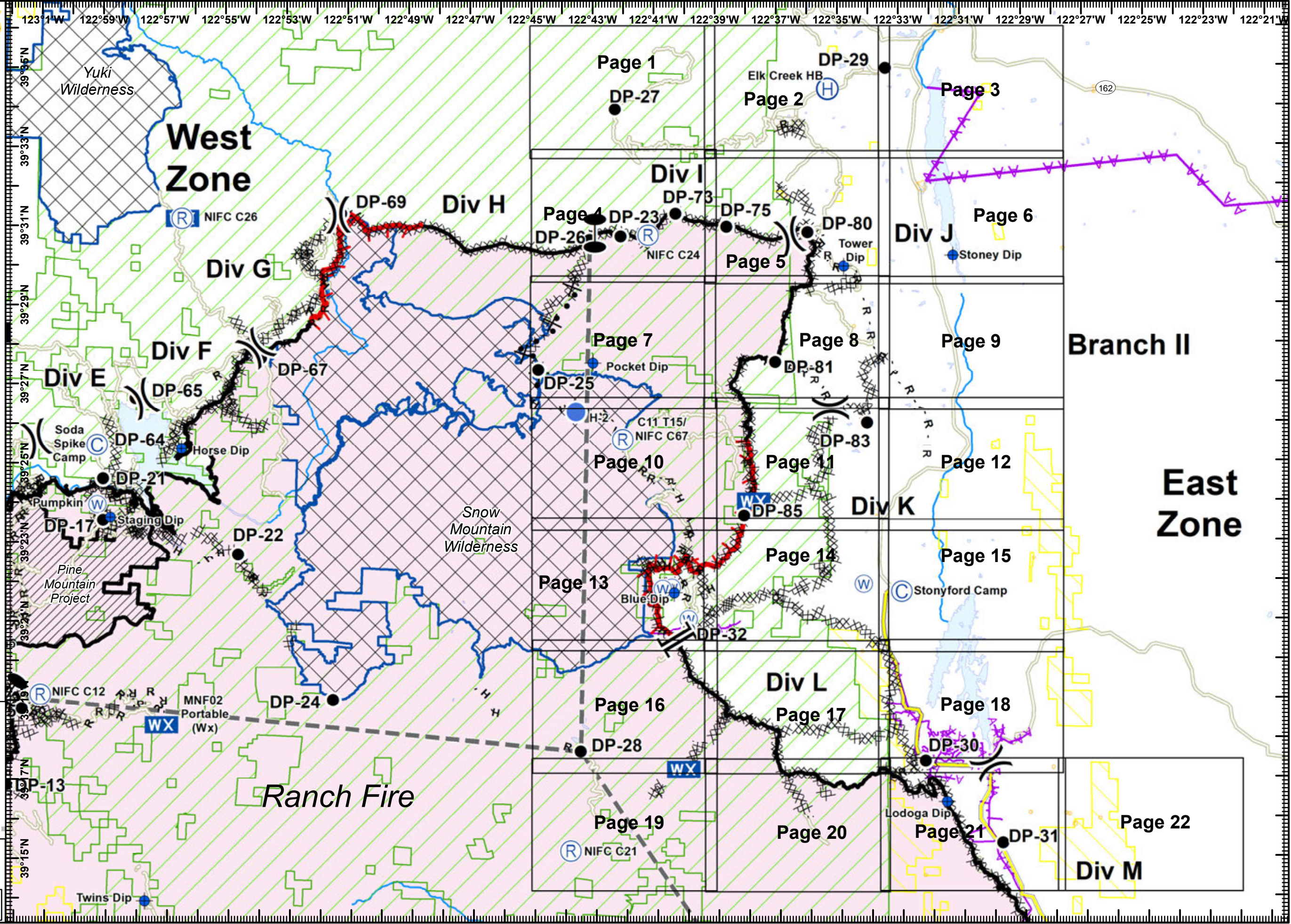
**IAP Ranch Fire**  
**East Zone**  
**Mendocino Complex**  
**CA-MEU 008674**  
 0700 - 0700  
 August 28, 2018  
 Page 0 of 22

- Zone Break
- Branch Break
- Division Break
- Camp
- Dip Site
- Drop Point
- Helibase
- Helispot
- Mobile Weather Unit
- Repeater
- Water Source
- Uncontrolled Fire Edge
- Completed Line
- Completed Dozer Line
- Completed Hand Line
- Road as Completed Line
- Proposed Dozer Line
- Aerial Hazard
- Bureau of Land Management
- USDA Forest Service
- Zone Break Line

West Zone	1	2	3	
Div H	4	5	6	
Div G	7	8	9	Branch II
Div E	10	11	12	East Zone
Div F	13	14	15	
Div L	16	17	18	
Div K	19	20	21	22

**1:166,680**  
**Datum: NAD 83**

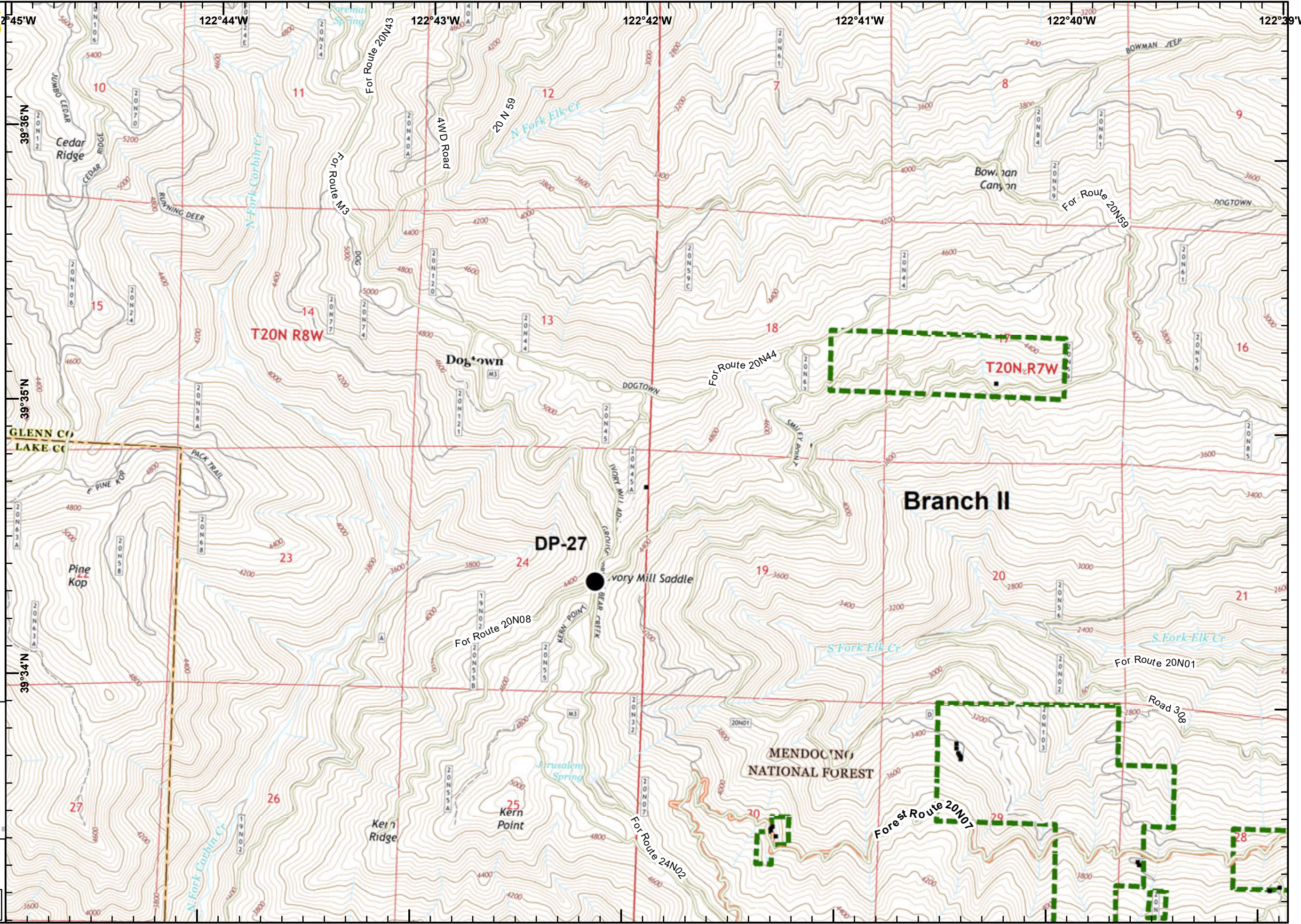
IMT 2 GIS  
 8/27/2018  
 21:15 hrs







**IAP Ranch Fire**  
 East Zone  
 Mendocino Complex  
 CA-MEU 008674  
 0700 - 0700  
 August 28, 2018  
 Page 1 of 22



- Drop Point
- Structure
- Structure
- Structures (USFS)
- USDA Forest Service

West Zone	1	2	3
Div H	4	5	6
Div G	7	8	9
Branch I	10	11	12
Div E	13	14	15
Div D	16	17	18
Branch II	19	20	21
Div C			22
East Zone			

**1:24,000**  
 Datum: NAD 83

IMT 2 GIS  
 8/27/2018  
 21:16 hrs





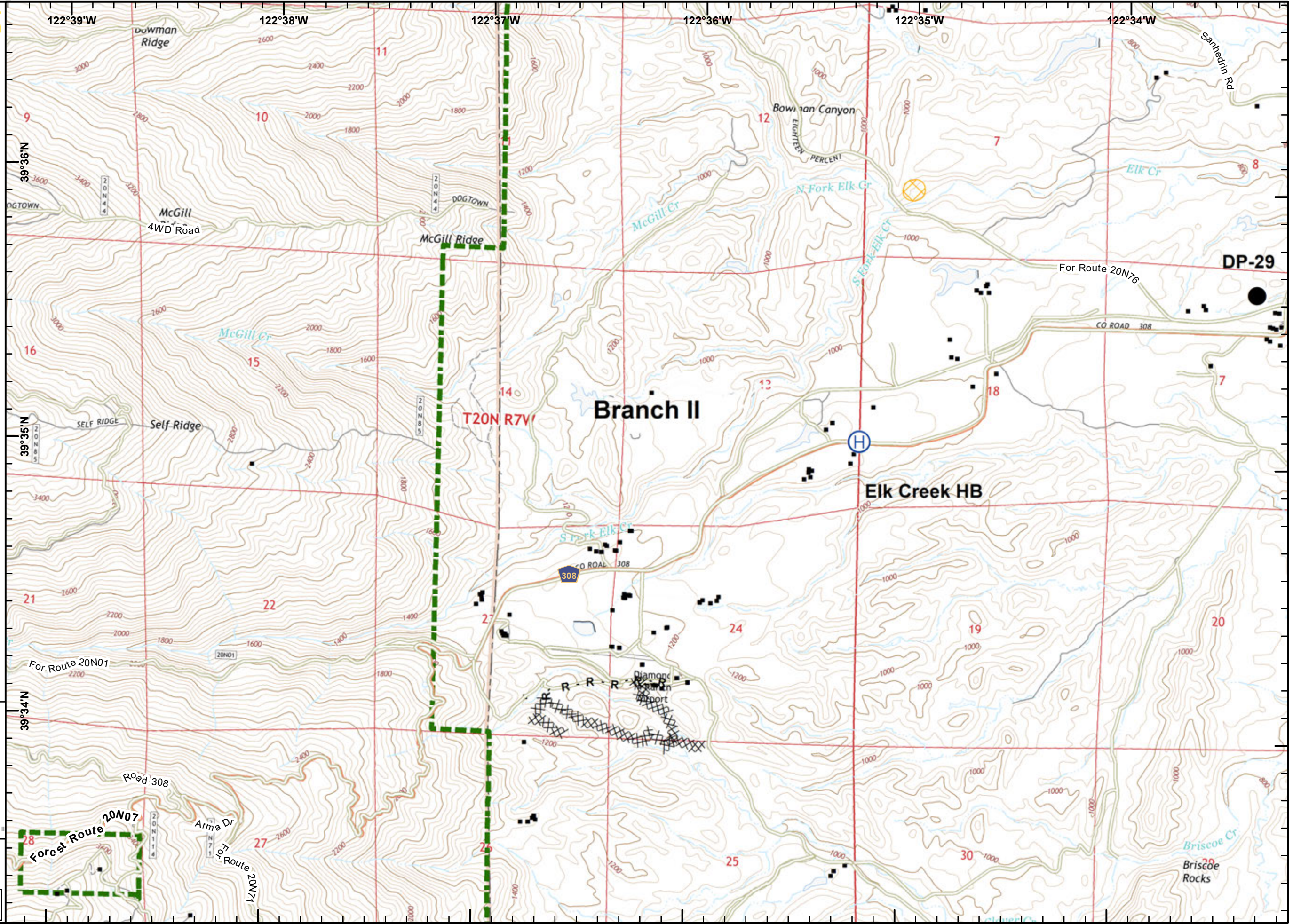
**IAP Ranch Fire**  
**East Zone**  
**Mendocino Complex**  
**CA-MEU 008674**  
 0700 - 0700  
 August 28, 2018  
 Page 2 of 22

- Drop Point
- ⊕ Helibase
- XXXXXXXXX Completed Dozer Line
- R - R Road as Completed Line
- Structure
- Structure
- Structures (Reported)
- Structures (USFS)
- USDA Forest Service
- Equipment Avoidance

West Zone	1	2	3
Div H	4	5	6
Div G	7	8	9
Branch I	10	11	12
Div E	13	14	15
Div D	16	17	18
Div C	19	20	21
Branch II			22

**1:24,000**  
**Datum: NAD 83**

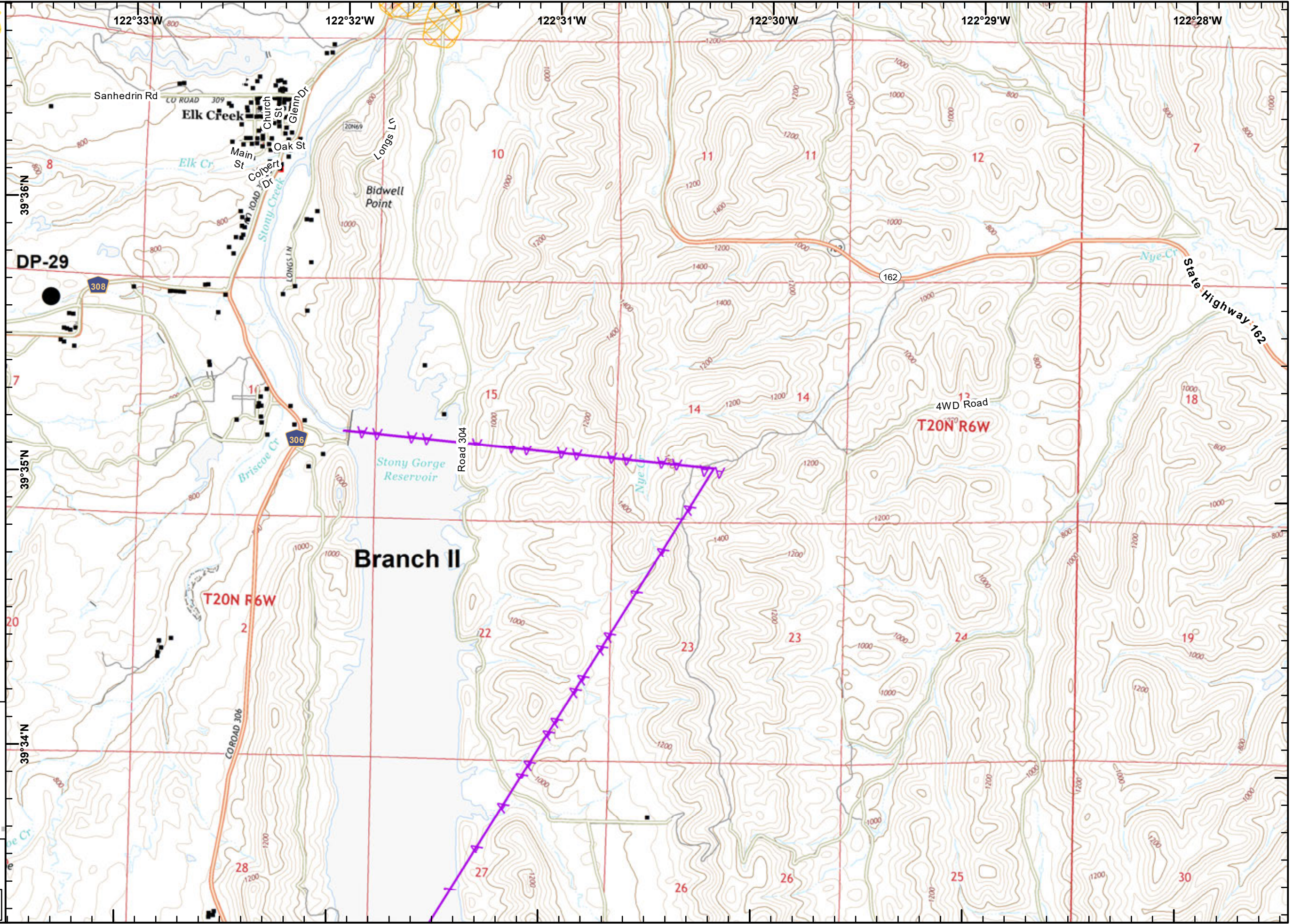
IMT 2 GIS  
 8/27/2018  
 21:17 hrs







**IAP Ranch Fire**  
**East Zone**  
**Mendocino Complex**  
**CA-MEU 008674**  
 0700 - 0700  
 August 28, 2018  
 Page 3 of 22



- Drop Point
- Structure
- Structure
- Structures (USFS)
- AA Aerial Hazard
- ⊠ Equipment Avoidance

West Zone	1	2	3	
Div H	4	5	6	
Div G	7	8	9	Branch II
Div E	10	11	12	
Div D	13	14	15	East Zone
Div C	16	17	18	
Div B	19	20	21	22
Div A				Branch I

**1:24,000**  
**Datum: NAD 83**

IMT 2 GIS  
 8/27/2018  
 21:18 hrs





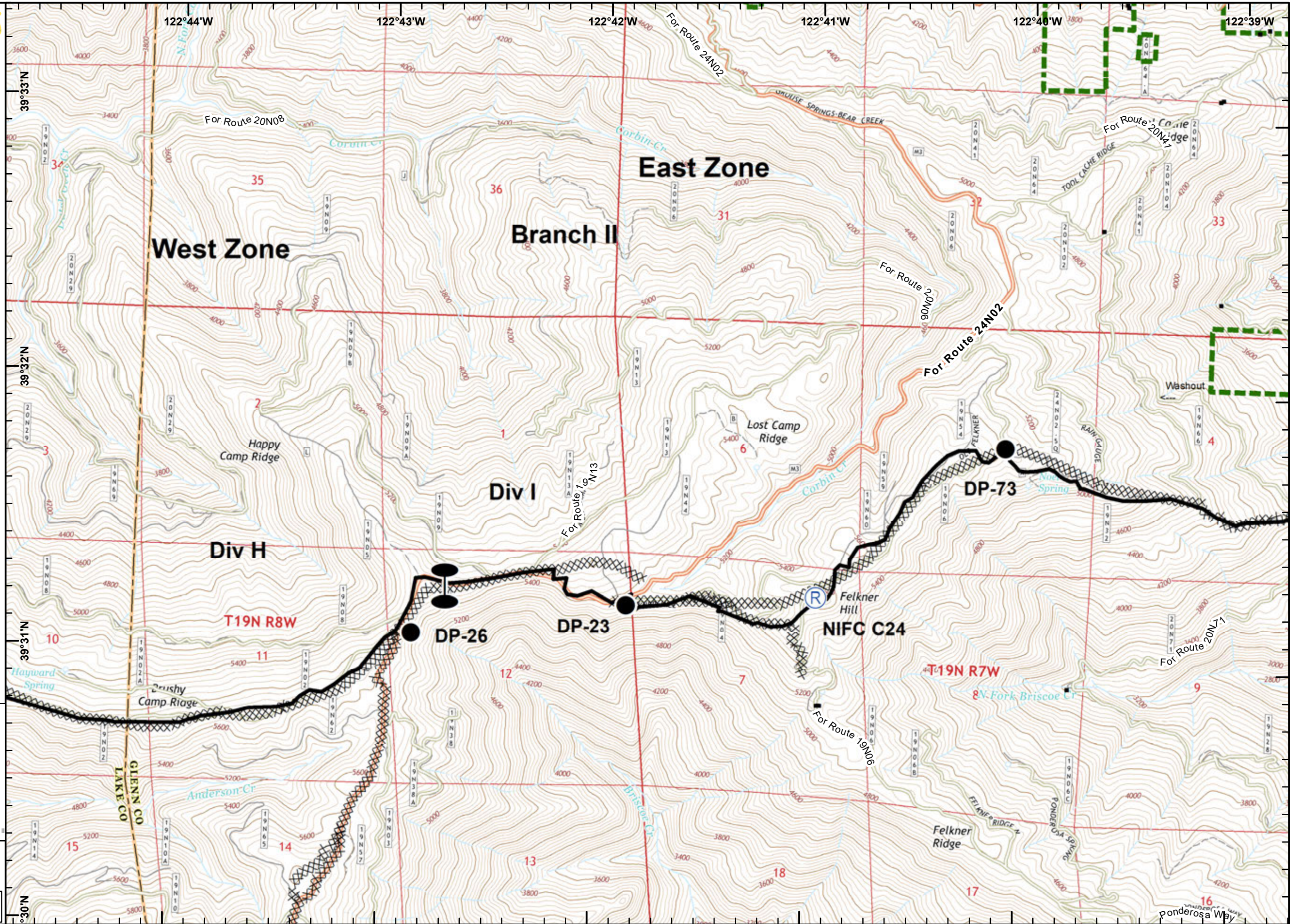
**IAP Ranch Fire**  
**East Zone**  
**Mendocino Complex**  
**CA-MEU 008674**  
 0700 - 0700  
 August 28, 2018  
 Page 4 of 22

- Zone Break
- Drop Point
- Repeater
- Completed Line
- Completed Dozer Line
- Structure
- Structures (USFS)
- USDA Forest Service

West Zone	1	2	3
Div G	4	5	6
Branch I	7	8	9
Div E	10	11	12
Div F	13	14	15
Div L	16	17	18
Branch II	19	20	21
			22

**1:24,000**  
**Datum: NAD 83**

IMT 2 GIS  
 8/27/2018  
 21:19 hrs







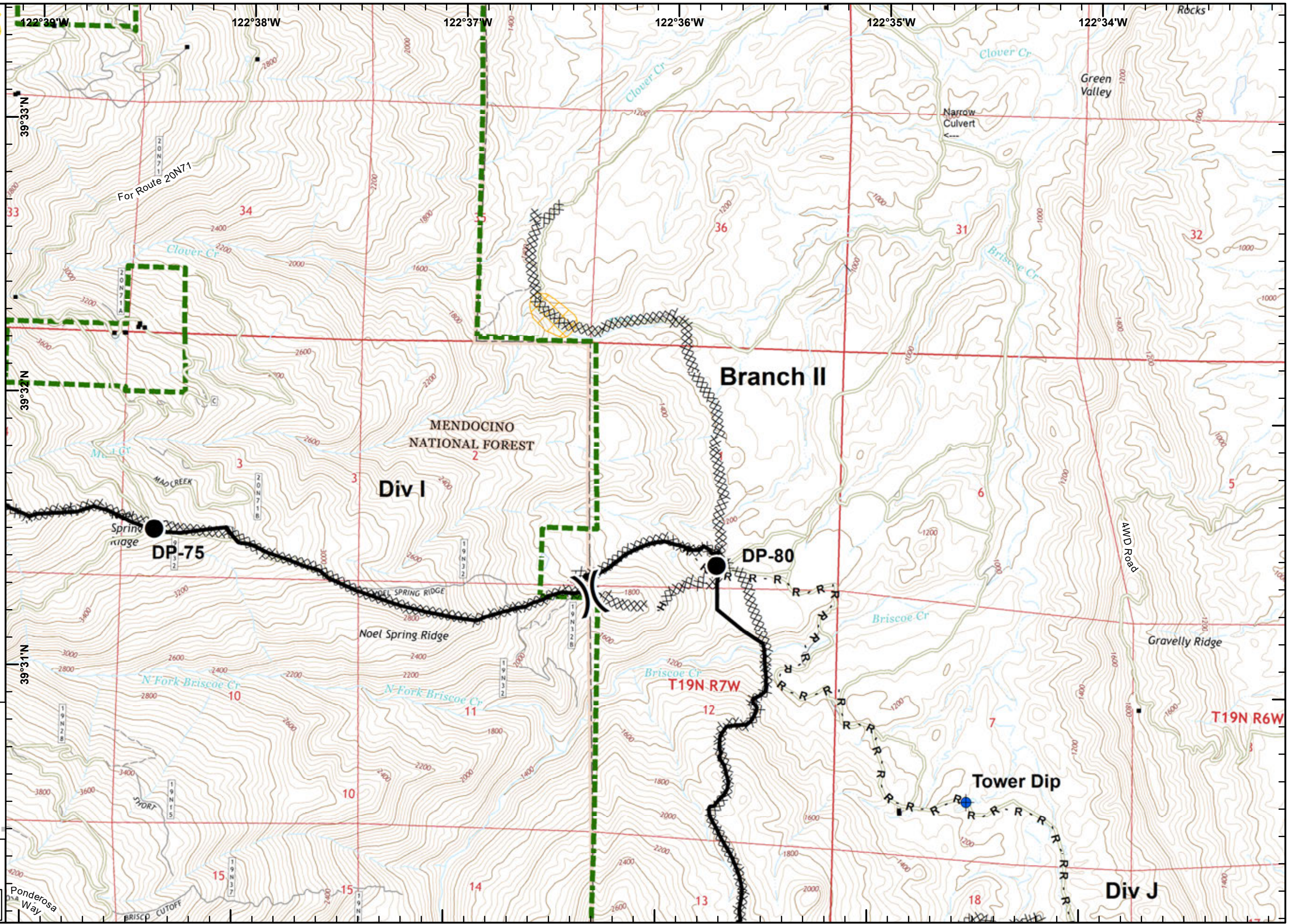
**IAP Ranch Fire**  
**East Zone**  
**Mendocino Complex**  
**CA-MEU 008674**  
 0700 - 0700  
 August 28, 2018  
 Page 5 of 22

- Division Break
- Dip Site
- Drop Point
- Completed Line
- Completed Dozer Line
- Completed Hand Line
- Road as Completed Line
- Structure
- Structures (Reported)
- Structures (USFS)
- USDA Forest Service
- Equipment Avoidance Areas

West Zone	1	2	3
Div H	4	5	6
Branch I	7	8	9
Div E	10	11	12
Div F	13	14	15
Div G	16	17	18
Div L	19	20	21
Branch II			22
East Zone			

**1:24,000**  
**Datum: NAD 83**

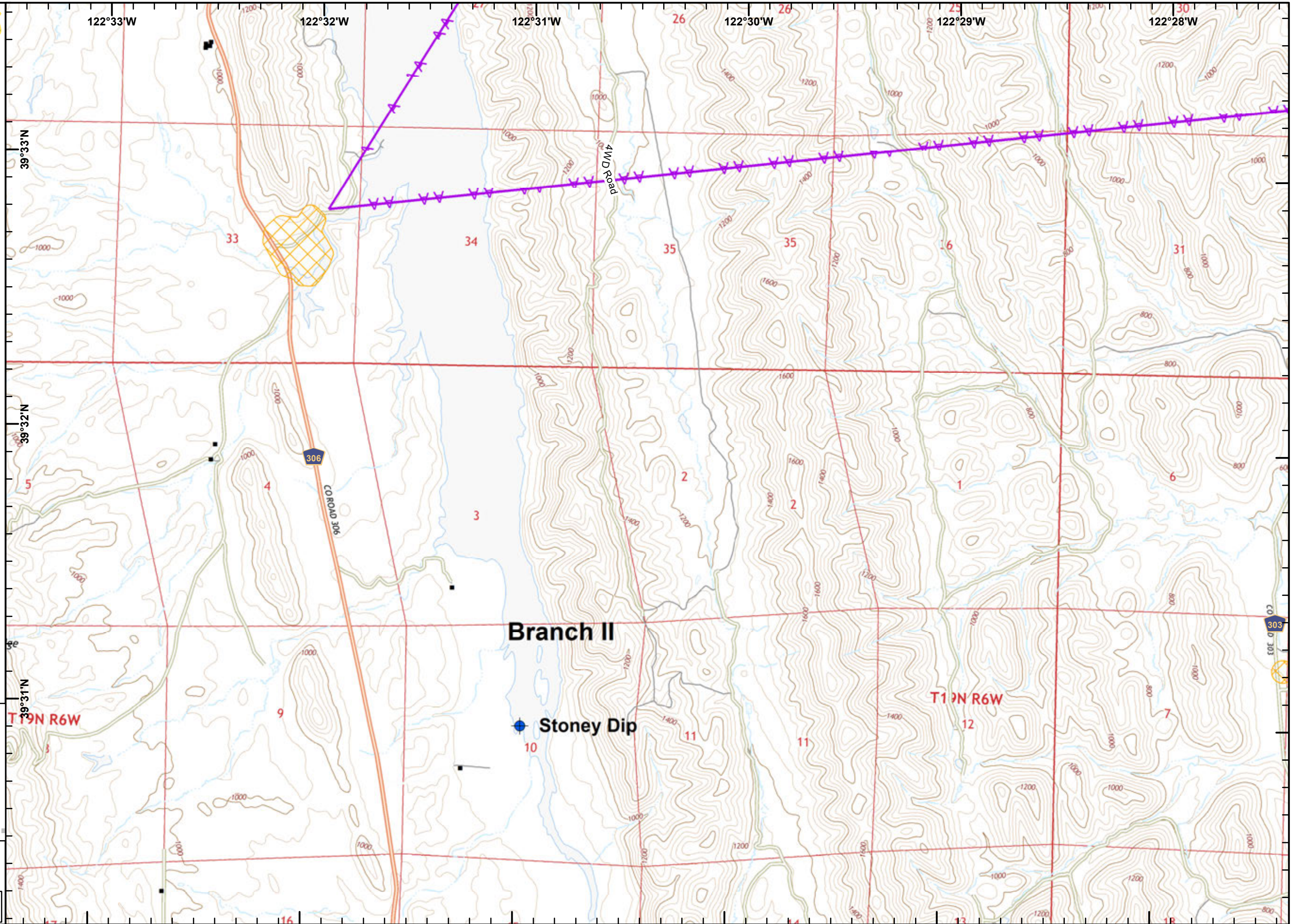
IMT 2 GIS  
 8/27/2018  
 21:21 hrs







**IAP Ranch Fire**  
**East Zone**  
**Mendocino Complex**  
**CA-MEU 008674**  
 0700 - 0700  
 August 28, 2018  
 Page 6 of 22



- Dip Site
- Structure
- Structures (USFS)
- Aerial Hazard
- Equipment Avoidance

West Zone	1	2	3
Div H	4	5	6
Div G	7	8	9
Branch I	10	11	12
Div E	13	14	15
Div D	16	17	18
Div C	19	20	21
Branch II			22

**1:24,000**  
**Datum: NAD 83**

IMT 2 GIS  
 8/27/2018  
 21:22 hrs





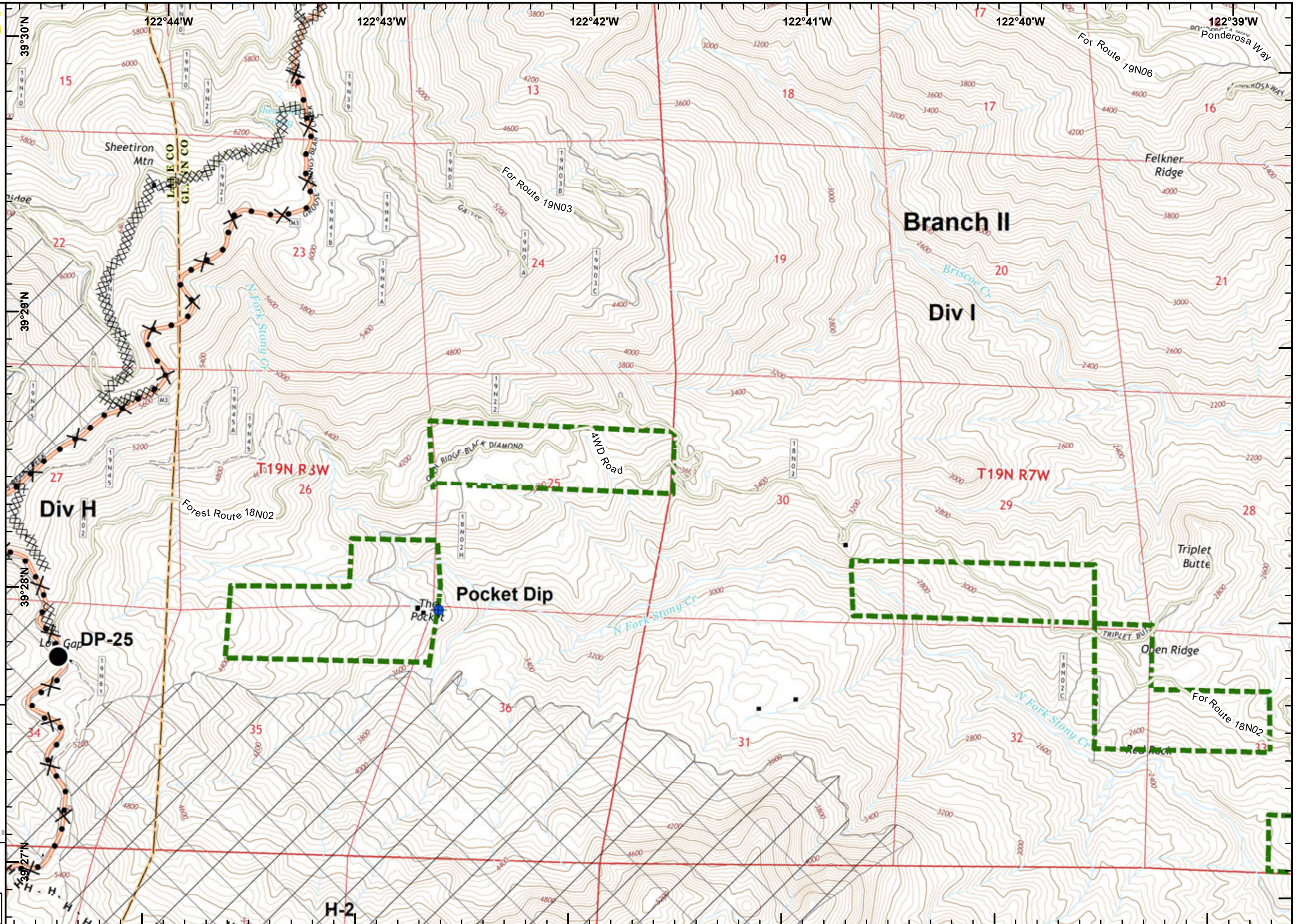
**IAP Ranch Fire**  
**East Zone**  
**Mendocino Complex**  
**CA-MEU 008674**  
 0700 - 0700  
 August 28, 2018  
 Page 7 of 22

- Dip Site
- Drop Point
- Completed Dozer Line
- Completed Hand Line
- Proposed Dozer Line
- Structure
- Structure
- Structures (USFS)
- USDA Forest Service

West Zone	1	2	3
Div G	4	5	6
Branch I	7	8	9
Div E	10	11	12
Div F	13	14	15
Div L	16	17	18
Branch II	19	20	21
			22

**1:24,000**  
**Datum: NAD 83**

IMT 2 GIS  
 8/27/2018  
 21:23 hrs







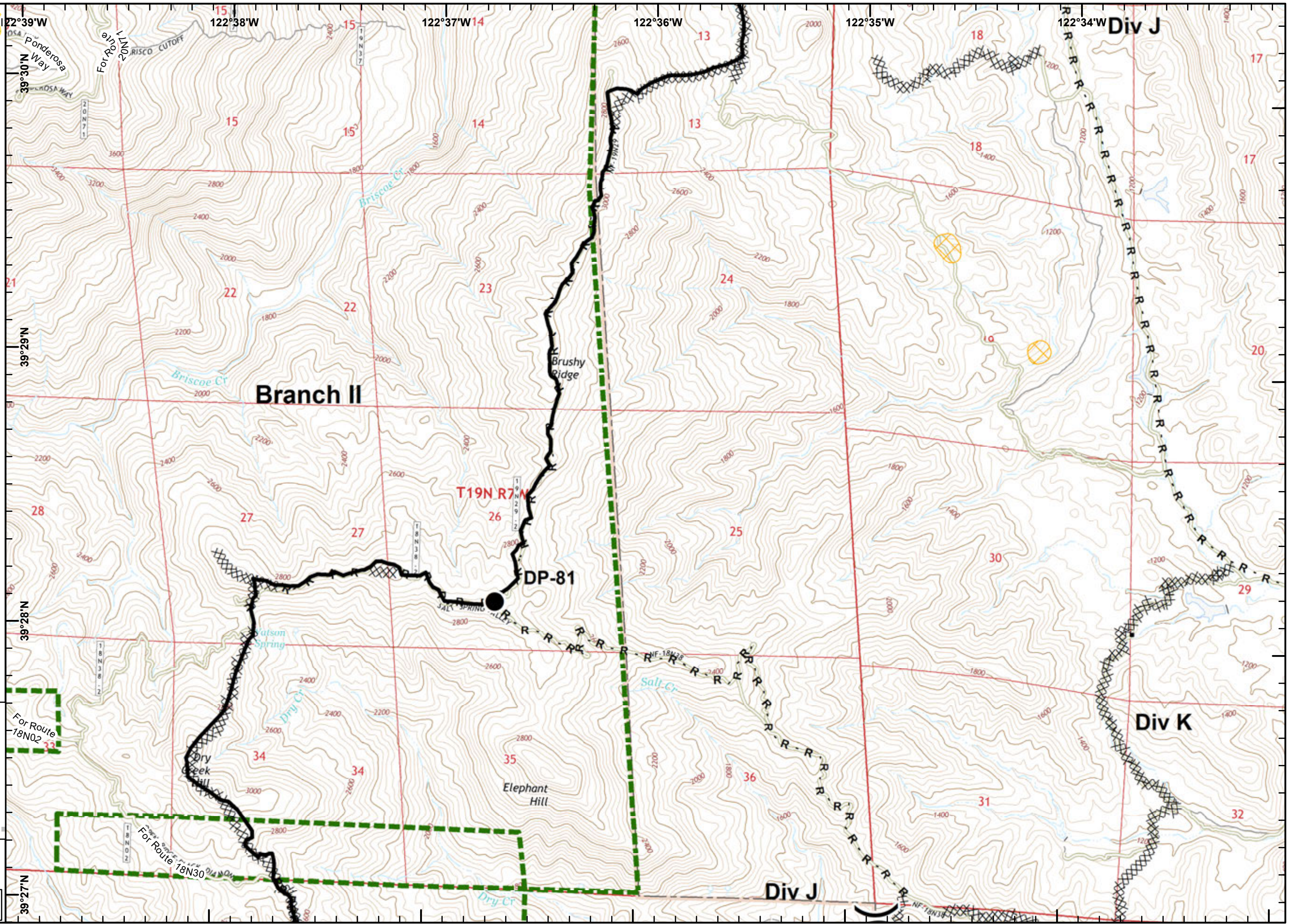
**IAP Ranch Fire**  
**East Zone**  
**Mendocino Complex**  
**CA-MEU 008674**  
 0700 - 0700  
 August 28, 2018  
 Page 8 of 22

- Division Break
- Drop Point
- Completed Line
- Completed Dozer Line
- Road as Completed Line
- Structure
- Structures (USFS)
- USDA Forest Service
- Equipment Avoidance Areas

West Zone	1	2	3
Div H	4	5	6
Div G	7	8	9
Branch II	10	11	12
East Zone	13	14	15
Div L	16	17	18
Branch II	19	20	21
			22

**1:24,000**  
**Datum: NAD 83**

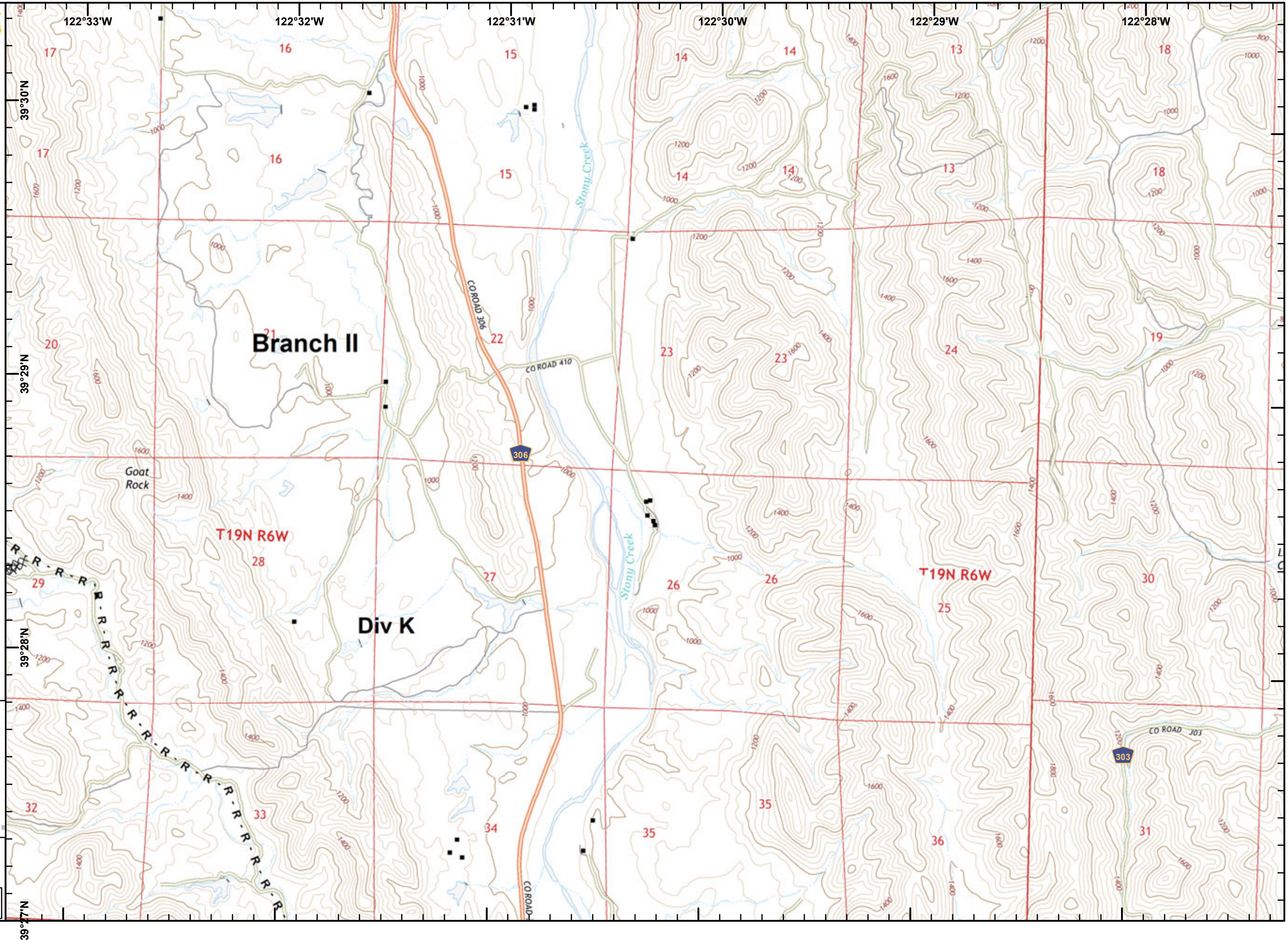
IMT 2 GIS  
 8/27/2018  
 21:24 hrs







**IAP Ranch Fire**  
**East Zone**  
**Mendocino Complex**  
**CA-MEU 008674**  
 0700 - 0700  
 August 28, 2018  
 Page 9 of 22



- XXXXXX Completed Dozer Line
- R - R Road as Completed Line
- Structure
- Structures (USFS)

West Zone	1	2	3
Div H	4	5	6
Div G	7	8	9
Branch I	10	11	12
Div E	13	14	15
Div D	16	17	18
Div C	19	20	21
Branch II			22

**1:24,000**  
**Datum: NAD 83**

IMT 2 GIS  
 8/27/2018  
 21:25 hrs





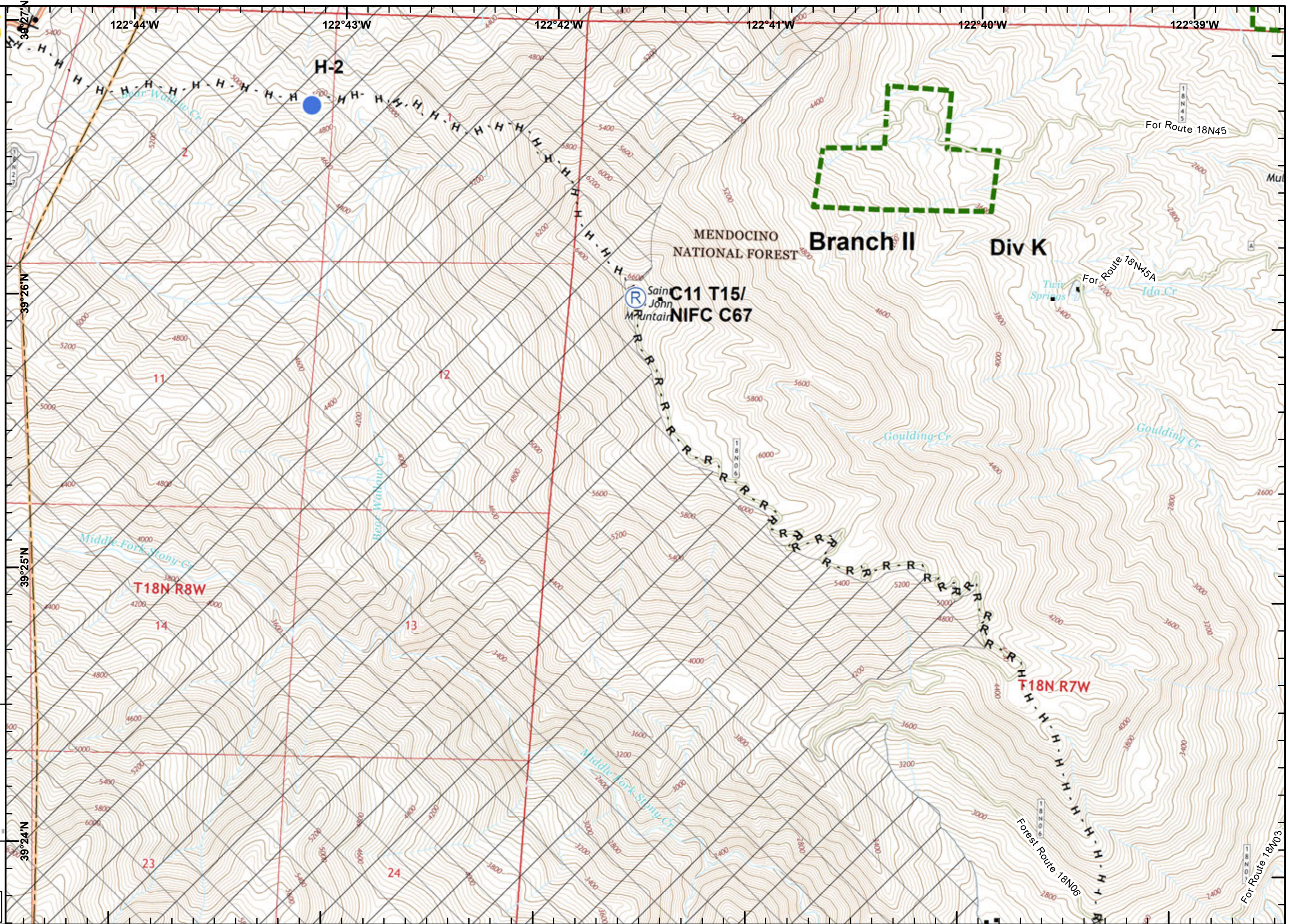
**IAP Ranch Fire**  
 East Zone  
 Mendocino Complex  
 CA-MEU 008674  
 0700 - 0700  
 August 28, 2018  
 Page 10 of 22

- Helispot
- Ⓡ Repeater
- XXXXXX Completed Dozer Line
- H · H Completed Hand Line
- R · R Road as Completed Line
- ✕ · ✕ Proposed Dozer Line
- Structure
- Structure
- Structures (Reported)
- Structures (USFS)
- ▭ USDA Forest Service

West Zone	1	2	3
Div H	4	5	6
Branch I	7	8	9
Div E	10	11	12
Branch II	13	14	15
Div L	16	17	18
Branch II	19	20	21
			22

**1:24,000**  
 Datum: NAD 83

IMT 2 GIS  
 8/27/2018  
 21:27 hrs







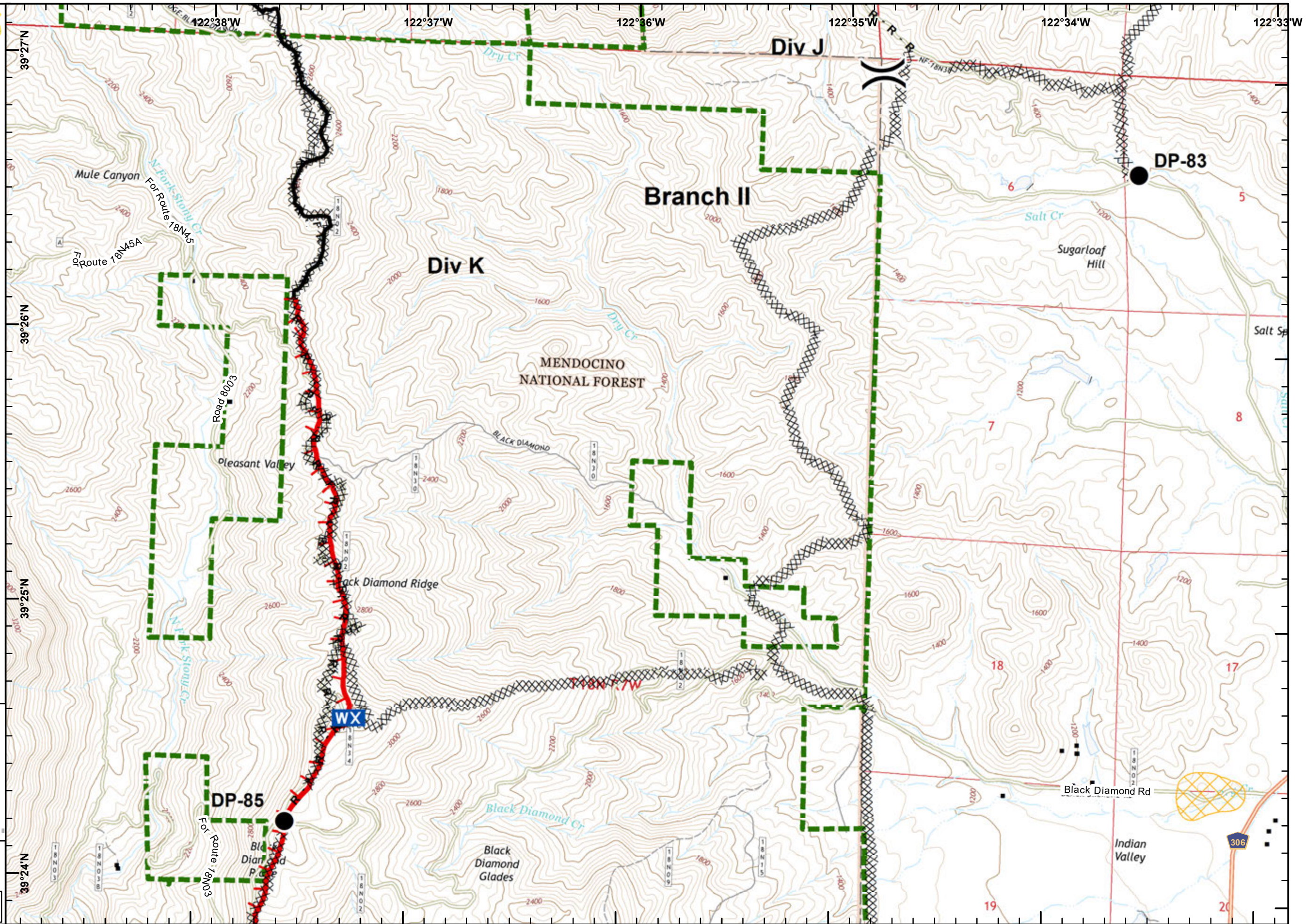
**IAP Ranch Fire**  
**East Zone**  
**Mendocino Complex**  
**CA-MEU 008674**  
 0700 - 0700  
 August 28, 2018  
 Page 11 of 22

- )( Division Break
- Drop Point
- WX Mobile Weather Unit
- Uncontrolled Fire Edge
- Completed Line
- XXXXX Completed Dozer Line
- R - R Road as Completed Line
- Structure
- Structure
- Structures (Reported)
- Structures (USFS)
- USDA Forest Service
- Equipment Avoidance

West Zone	1	2	3
Div H	4	5	6
Branch I	7	8	9
Div E	10	11	12
Div F	13	14	15
Div G	16	17	18
Div L	19	20	21
Branch II			22

**1:24,000**  
**Datum: NAD 83**

IMT 2 GIS  
 8/27/2018  
 21:28 hrs







**IAP Ranch Fire**  
 East Zone  
 Mendocino Complex  
 CA-MEU 008674  
 0700 - 0700  
 August 28, 2018  
 Page 12 of 22

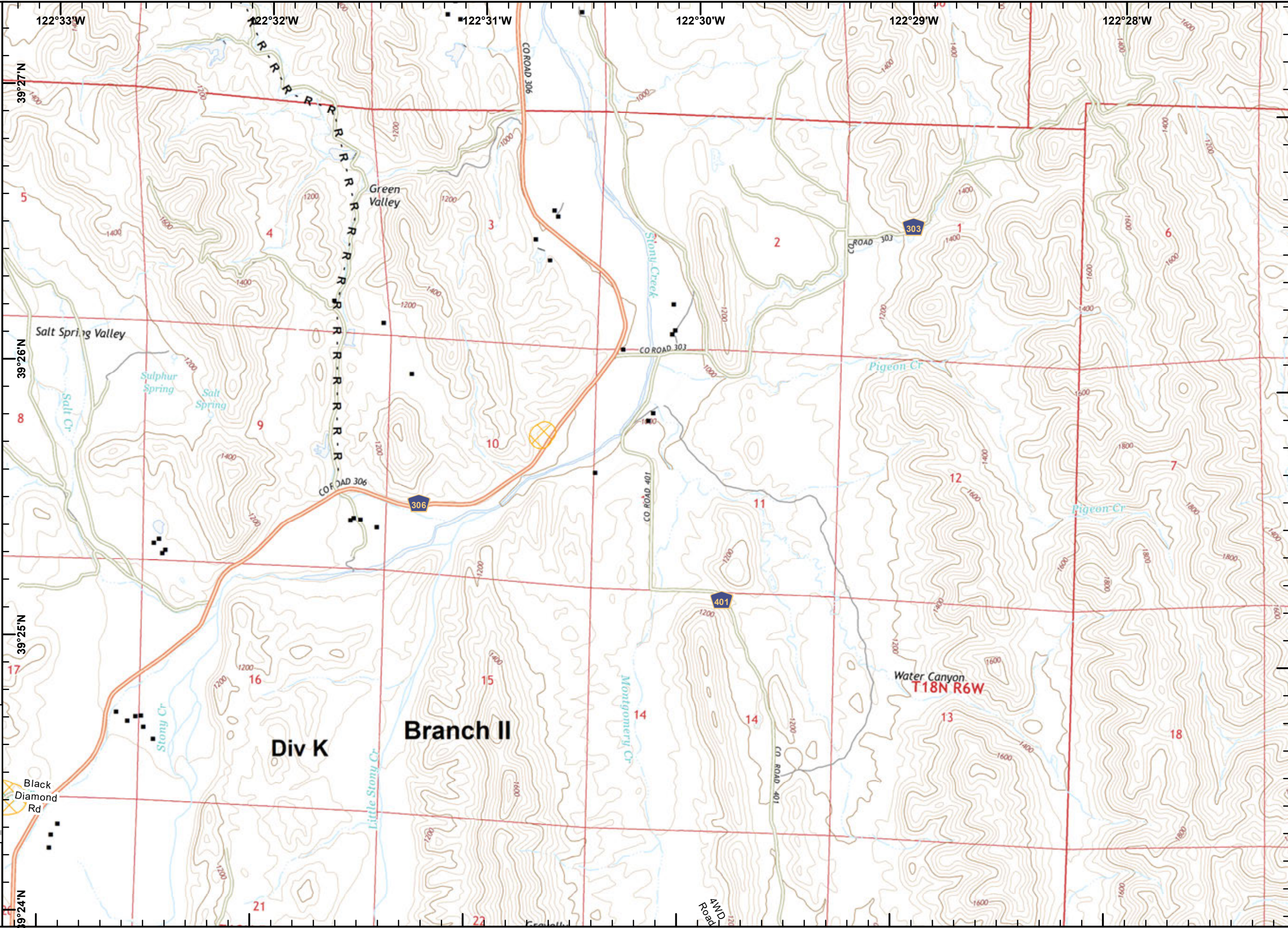
- R - R Road as Completed Line
- Structure
- Structures (USFS)
- ⊗ Equipment Avoidance

West Zone	1	2	3
Div G	4	5	6
Div F	7	8	9
Div E	10	11	12
Div D	13	14	15
Div C	16	17	18
Div B	19	20	21
Div A			22

Branch II

**1:24,000**  
 Datum: NAD 83

IMT 2 GIS  
 8/27/2018  
 21:29 hrs







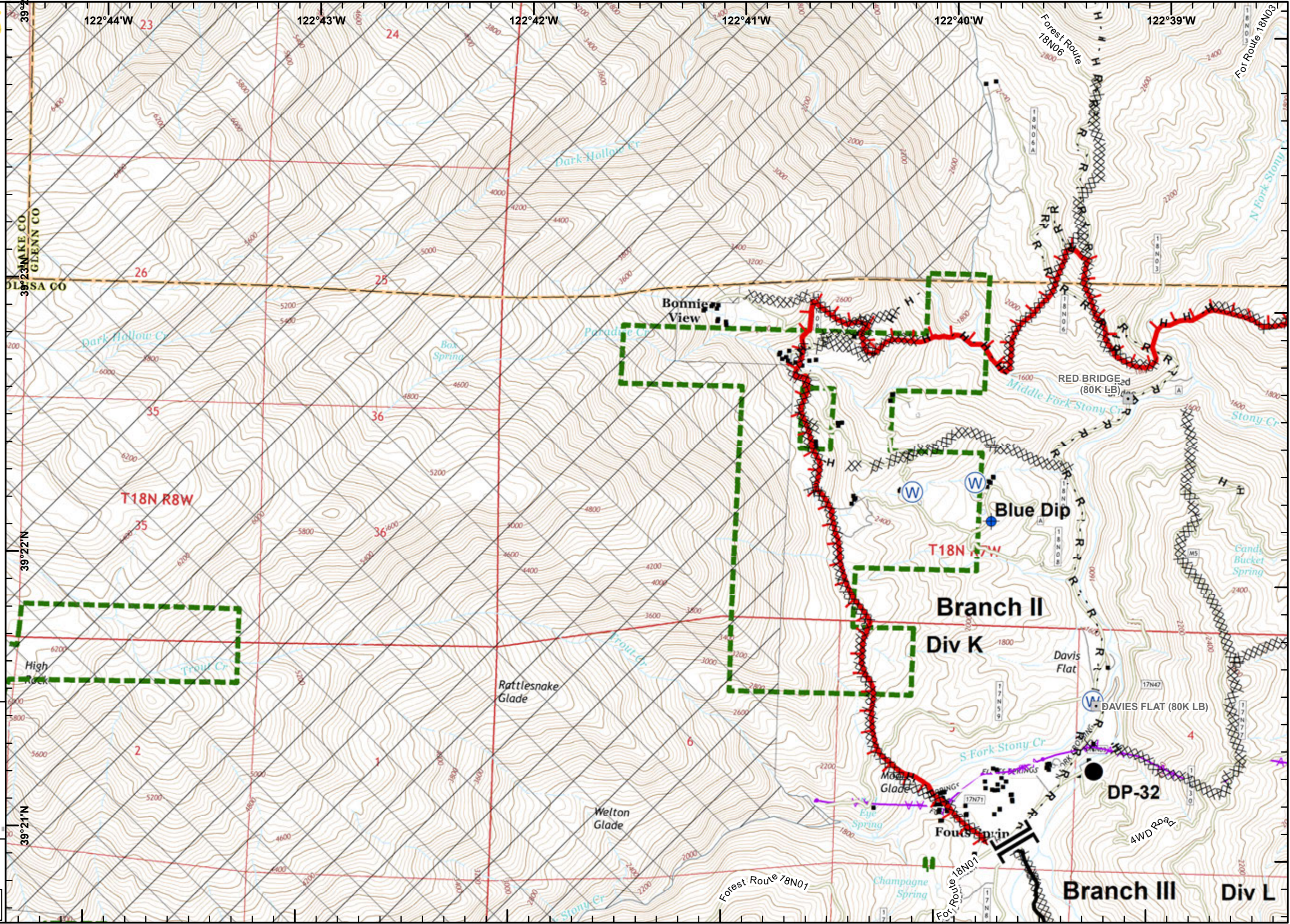
**IAP Ranch Fire**  
**East Zone**  
**Mendocino Complex**  
**CA-MEU 008674**  
 0700 - 0700  
 August 28, 2018  
 Page 13 of 22

- Branch Break
- Dip Site
- Drop Point
- Water Source
- Uncontrolled Fire Edge
- Completed Line
- Completed Dozer Line
- Completed Hand Line
- Road as Completed Line
- Structure
- Structure
- Structures (Reported)
- Structures (USFS)
- USDA Forest Service

West Zone	1	2	3
Div H	4	5	6
Div G	7	8	9
Branch II	10	11	12
Div E	13	14	15
Div D	16	17	18
Div C	19	20	21
Branch I			22

**1:24,000**  
**Datum: NAD 83**

IMT 2 GIS  
 8/27/2018  
 21:30 hrs







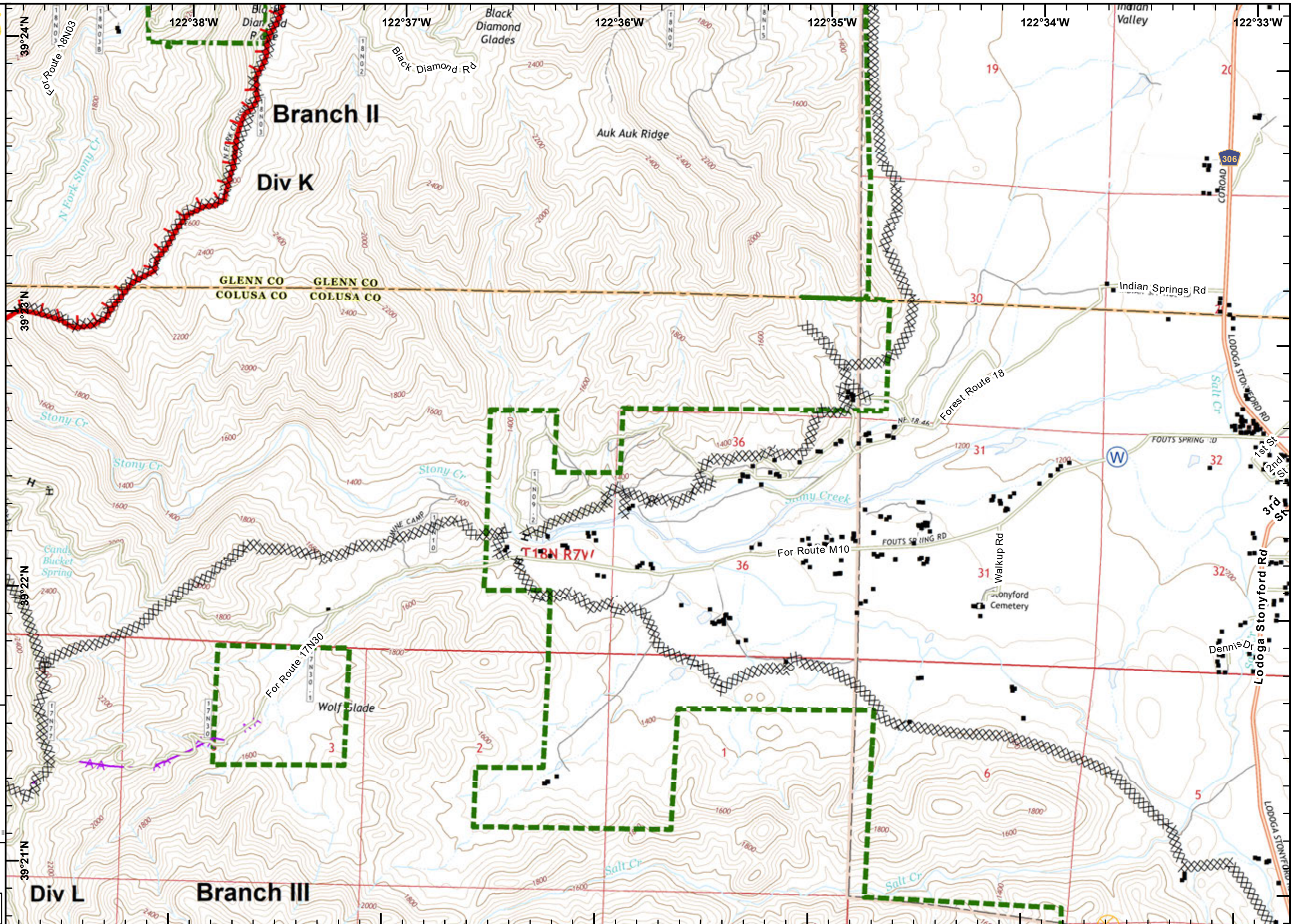
**IAP Ranch Fire**  
**East Zone**  
**Mendocino Complex**  
**CA-MEU 008674**  
 0700 - 0700  
 August 28, 2018  
 Page 14 of 22

- Water Source
- Uncontrolled Fire Edge
- Completed Dozer Line
- Completed Hand Line
- Structure
- Structure
- Structures (USFS)
- USDA Forest Service
- Equipment Avoidance Areas

West Zone	1	2	3
Div H	4	5	6
Div G	7	8	9
Branch II	10	11	12
Div E	13	14	15
Div D	16	17	18
Branch I	19	20	21
			22

**1:24,000**  
**Datum: NAD 83**

IMT 2 GIS  
 8/27/2018  
 21:32 hrs







# IAP Ranch Fire

East Zone  
Mendocino Complex  
CA-MEU 008674

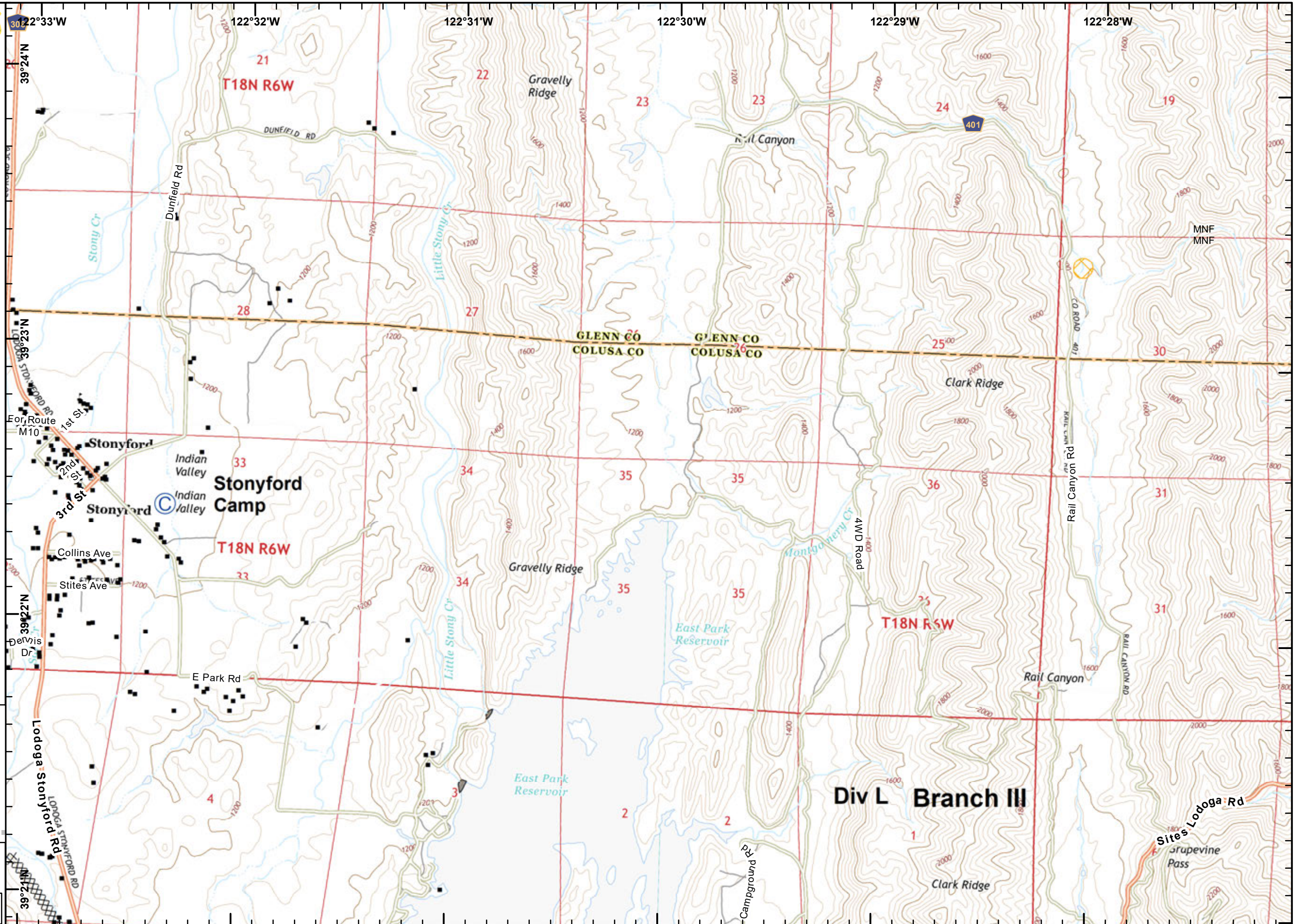
0700 - 0700  
August 28, 2018  
Page 15 of 22

- Camp
- Completed Dozer Line
- Structure
- Structure (USFS)
- Equipment Avoidance Areas

West Zone	1	2	3
Div H	4	5	6
Branch I	7	8	9
Div E	10	11	12
Div F	13	14	15
Div G	16	17	18
Div L	19	20	21
Branch II			22

**1:24,000**  
Datum: NAD 83

IMT 2 GIS  
8/27/2018  
21:33 hrs







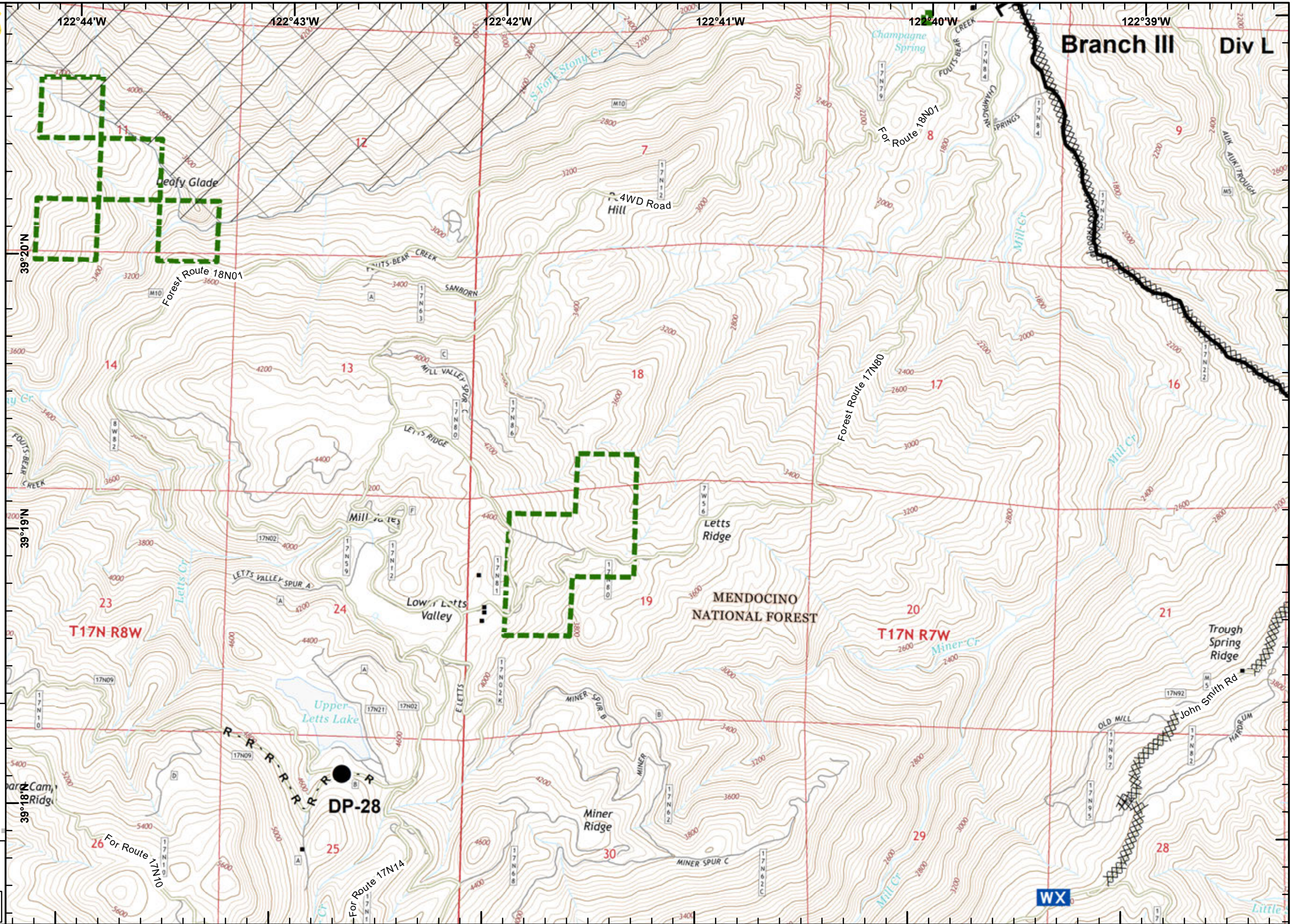
**IAP Ranch Fire**  
 East Zone  
 Mendocino Complex  
 CA-MEU 008674  
 0700 - 0700  
 August 28, 2018  
 Page 16 of 22

- Branch Break
- Drop Point
- Mobile Weather Unit
- Completed Line
- Completed Dozer Line
- R - R Road as Completed Line
- Structure
- Structure
- Structures (USFS)
- USDA Forest Service

West Zone	1	2	3
Div G	4	5	6
Branch I	7	8	9
Div E	10	11	12
Branch II	13	14	15
Div F	16	17	18
Branch III	19	20	21
Div H			22

**1:24,000**  
 Datum: NAD 83

IMT 2 GIS  
 8/27/2018  
 21:34 hrs



**Branch III Div L**





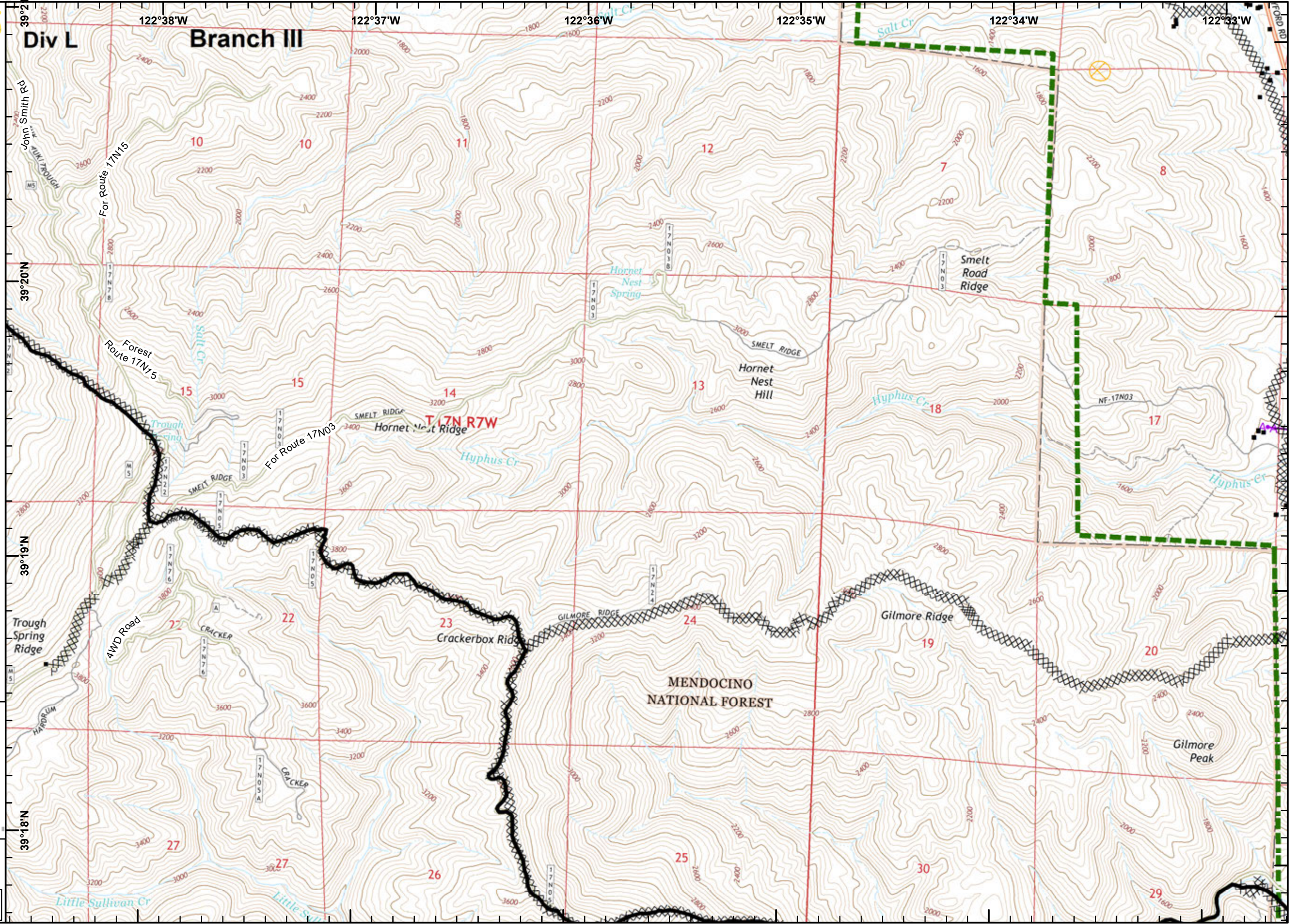
**IAP Ranch Fire**  
 East Zone  
 Mendocino Complex  
 CA-MEU 008674  
 0700 - 0700  
 August 28, 2018  
 Page 17 of 22

- Completed Line
- XXXXXX Completed Dozer Line
- Structure
- Structure
- Structures (USFS)
- USDA Forest Service
- Equipment Avoidance Areas

West Zone	1	2	3
Div H	4	5	6
Div G	7	8	9
Branch I	10	11	12
Div E	13	14	15
Div D	16	17	18
Branch II	19	20	21
			22

**1:24,000**  
 Datum: NAD 83

IMT 2 GIS  
 8/27/2018  
 21:36 hrs







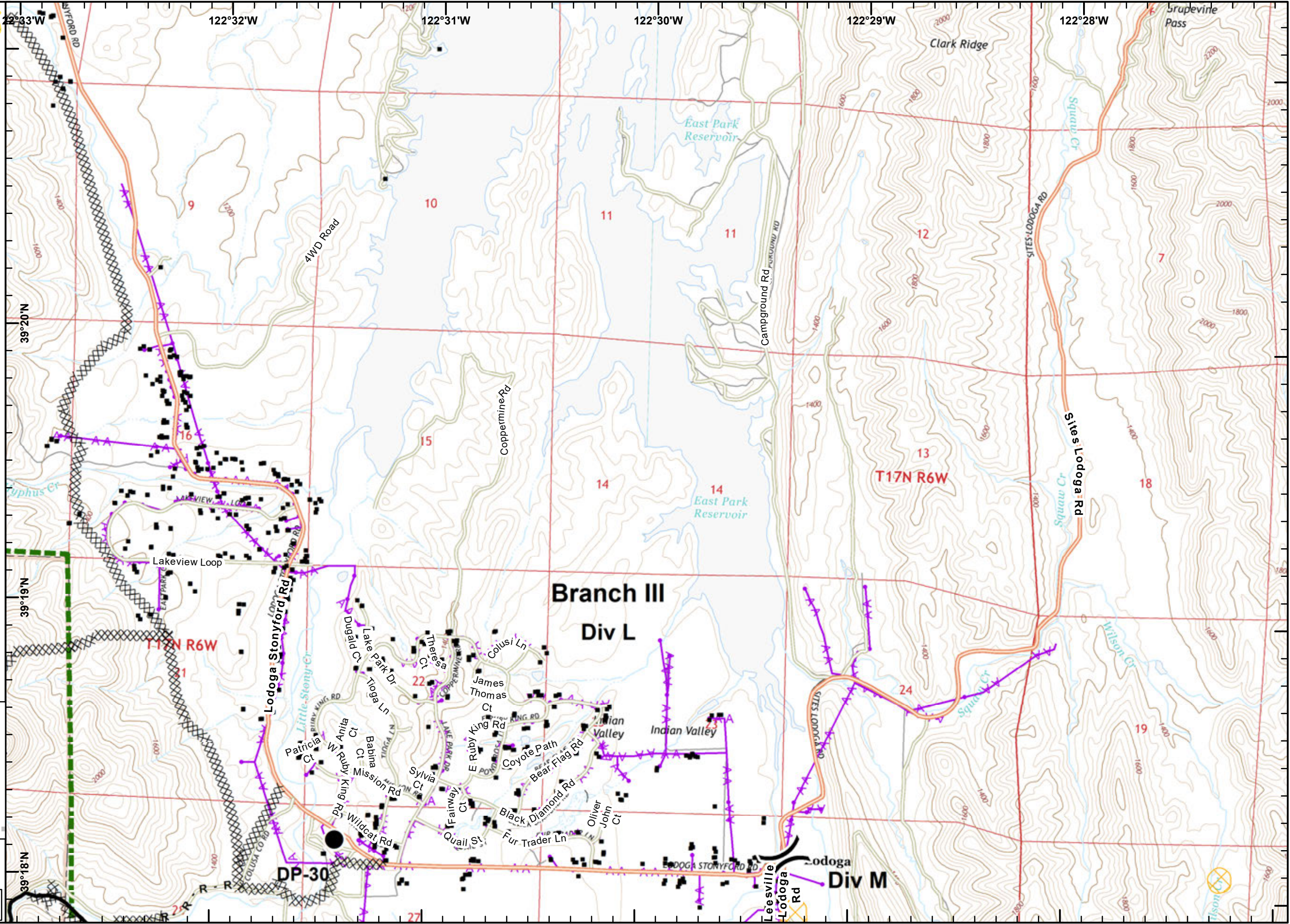
**IAP Ranch Fire**  
**East Zone**  
**Mendocino Complex**  
**CA-MEU 008674**  
 0700 - 0700  
 August 28, 2018  
 Page 18 of 22

- )) Division Break
- Drop Point
- Completed Line
- XXXXXX Completed Dozer Line
- R - R Road as Completed Line
- Structure
- Structure
- Structures (USFS)
- USDA Forest Service
- Equipment Avoidance

West Zone	1	2	3
Div H	4	5	6
Branch II	7	8	9
Div E	10	11	12
East Zone	13	14	15
Div L	16	17	18
Branch III	19	20	21
Div M	22	23	24

**1:24,000**  
**Datum: NAD 83**

IMT 2 GIS  
 8/27/2018  
 21:37 hrs



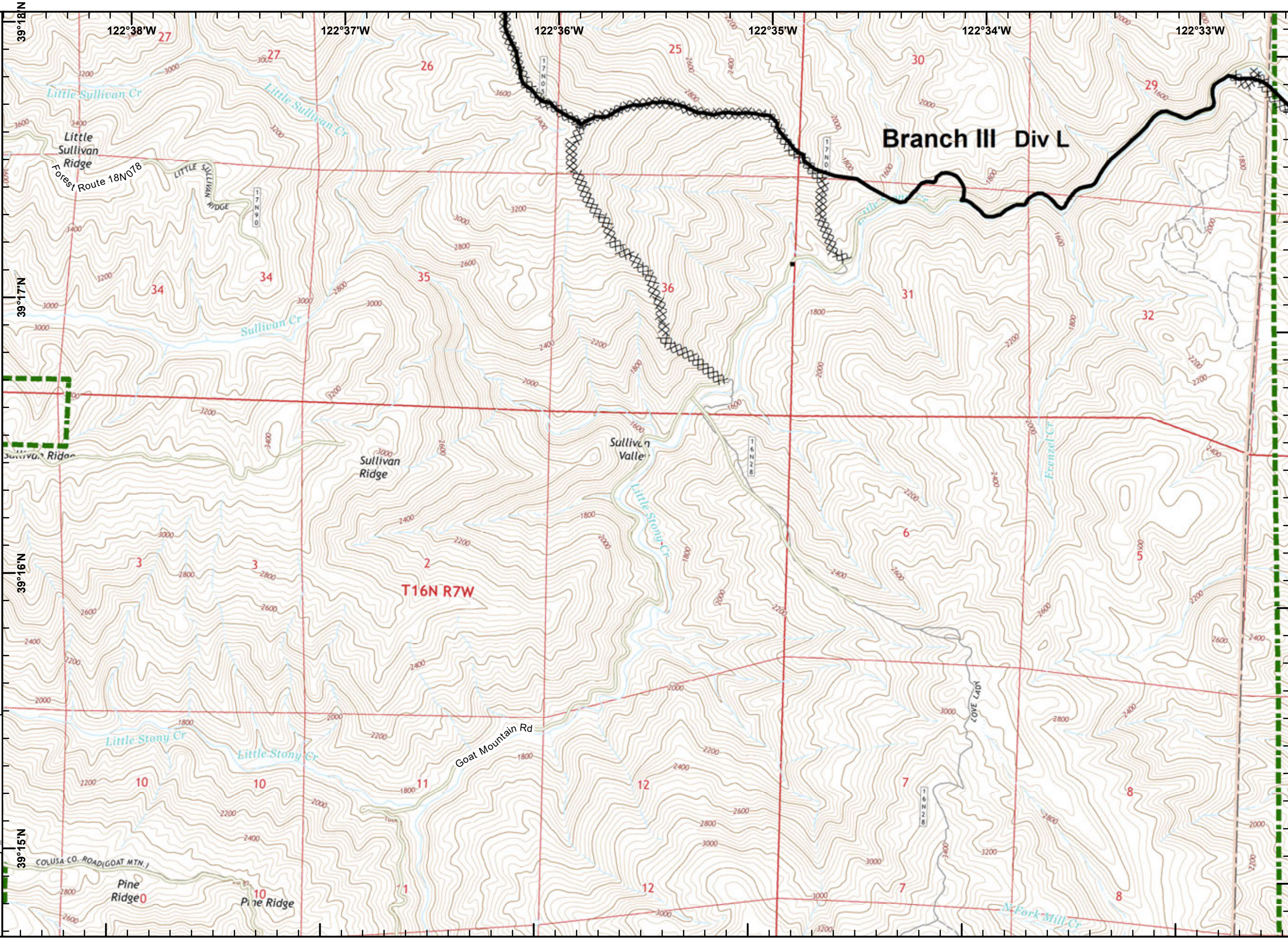








**IAP Ranch Fire**  
**East Zone**  
**Mendocino Complex**  
**CA-MEU 008674**  
 0700 - 0700  
 August 28, 2018  
 Page 20 of 22



- Completed Line
- Completed Dozer Line
- Structure
- USDA Forest Service

West Zone	1	2	3	
Div G	4	5	6	
Branch I	7	8	9	Branch II
Div E	10	11	12	East Zone
Div D	13	14	15	
	16	17	18	
	19	20	21	22
				Branch III

**1:24,000**  
**Datum: NAD 83**

IMT 2 GIS  
 8/27/2018  
 21:40 hrs





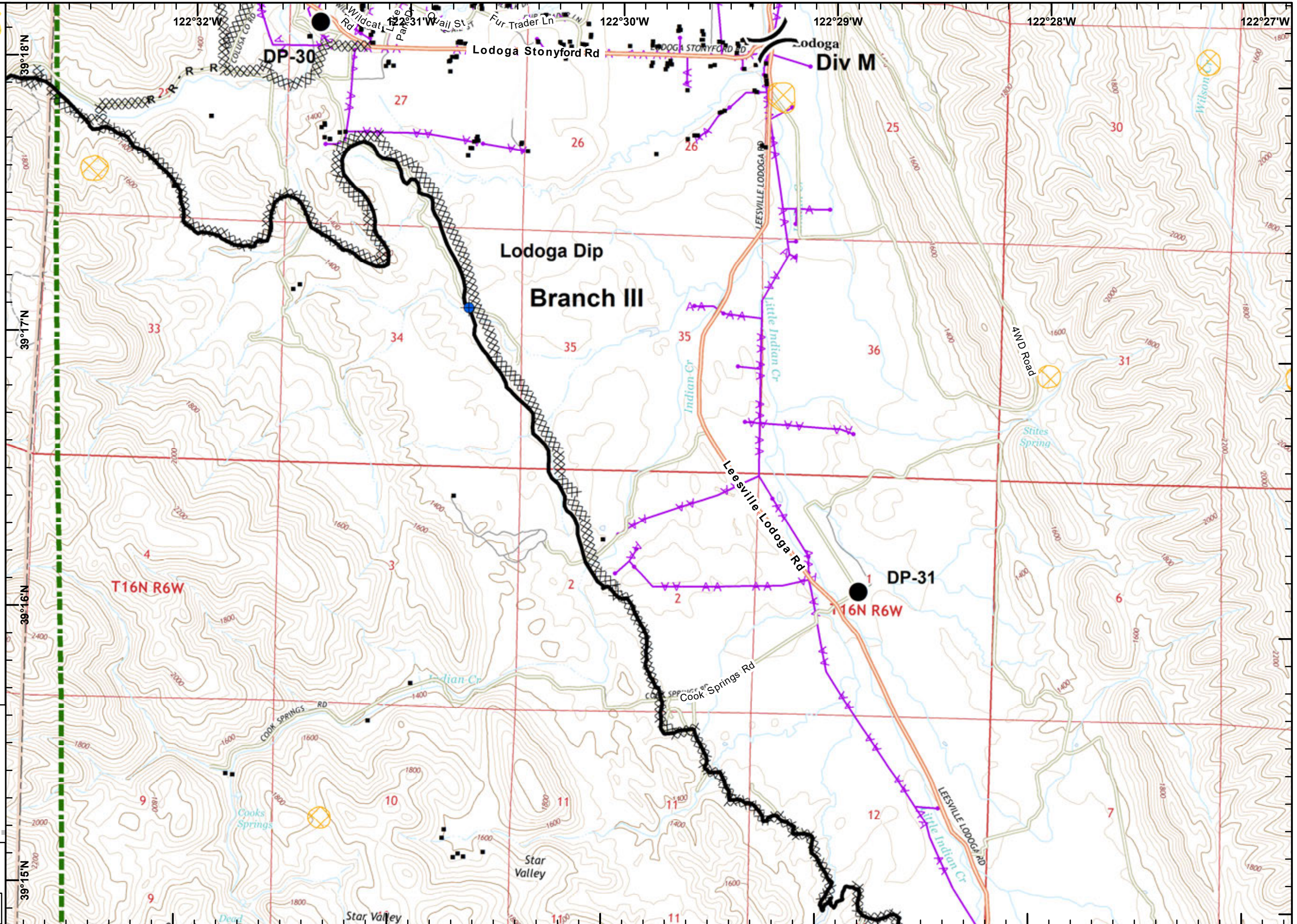
**IAP Ranch Fire**  
 East Zone  
 Mendocino Complex  
 CA-MEU 008674  
 0700 - 0700  
 August 28, 2018  
 Page 21 of 22

- Division Break
- Dip Site
- Drop Point
- Completed Line
- Completed Dozer Line
- R - R Road as Completed Line
- Structure
- Structures (USFS)
- USDA Forest Service
- Equipment Avoidance

West Zone	1	2	3
Div H	4	5	6
Branch I	7	8	9
Div E	10	11	12
Div D	13	14	15
Div C	16	17	18
Div B	19	20	21
Branch II			22

**1:24,000**  
 Datum: NAD 83

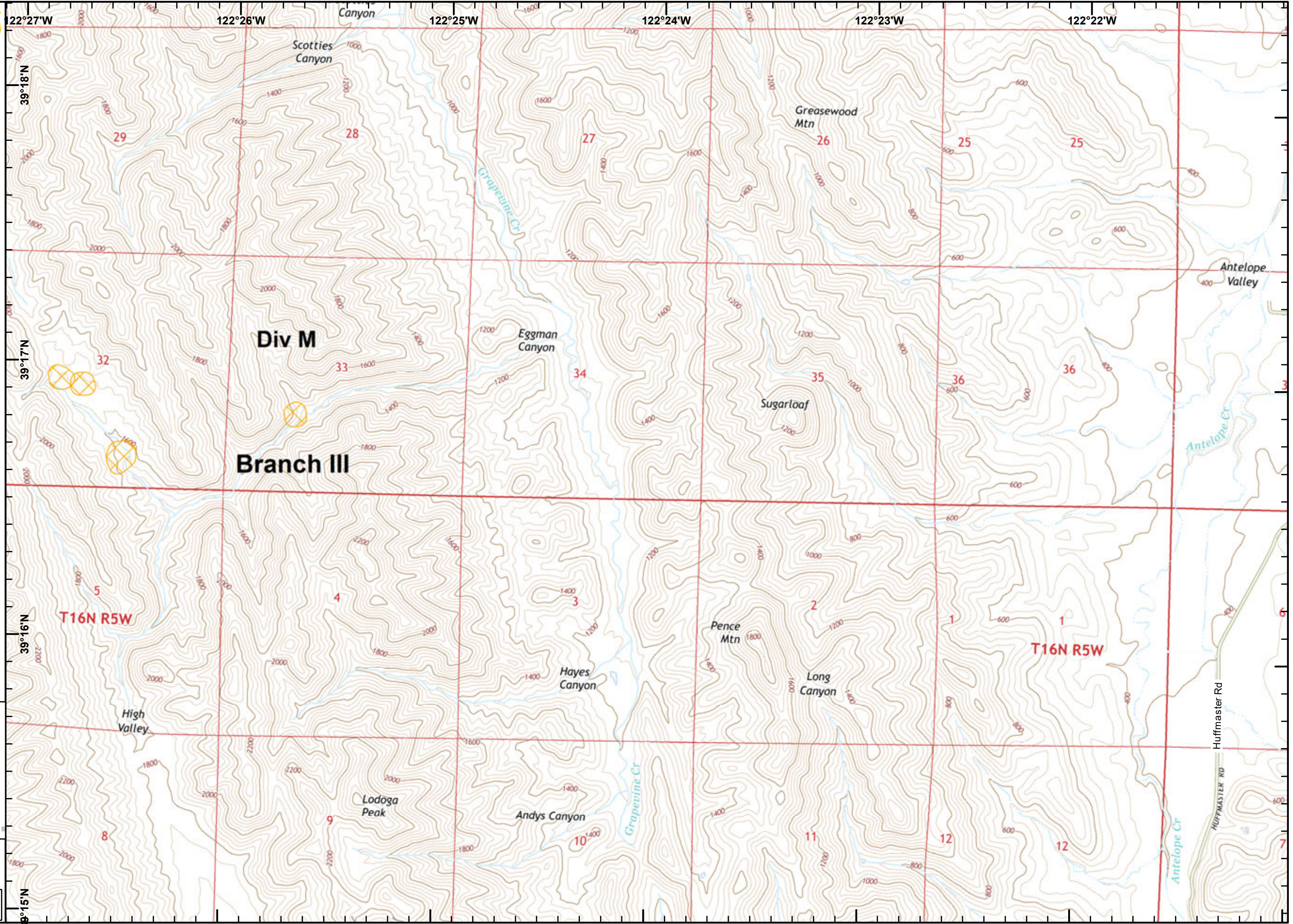
IMT 2 GIS  
 8/27/2018  
 21:41 hrs







**IAP Ranch Fire**  
 East Zone  
 Mendocino Complex  
 CA-MEU 008674  
 0700 - 0700  
 August 28, 2018  
 Page 22 of 22



Equipment Avoidance

West Zone	1	2	3	
Div G	4	5	6	
Div F	7	8	9	Branch II
Div E	10	11	12	East Zone
Div D	13	14	15	
Div C	16	17	18	
Div B	19	20	21	22
Branch I				

**1:24,000**  
 Datum: NAD 83

IMT 2 GIS  
 8/27/2018  
 21:42 hrs