

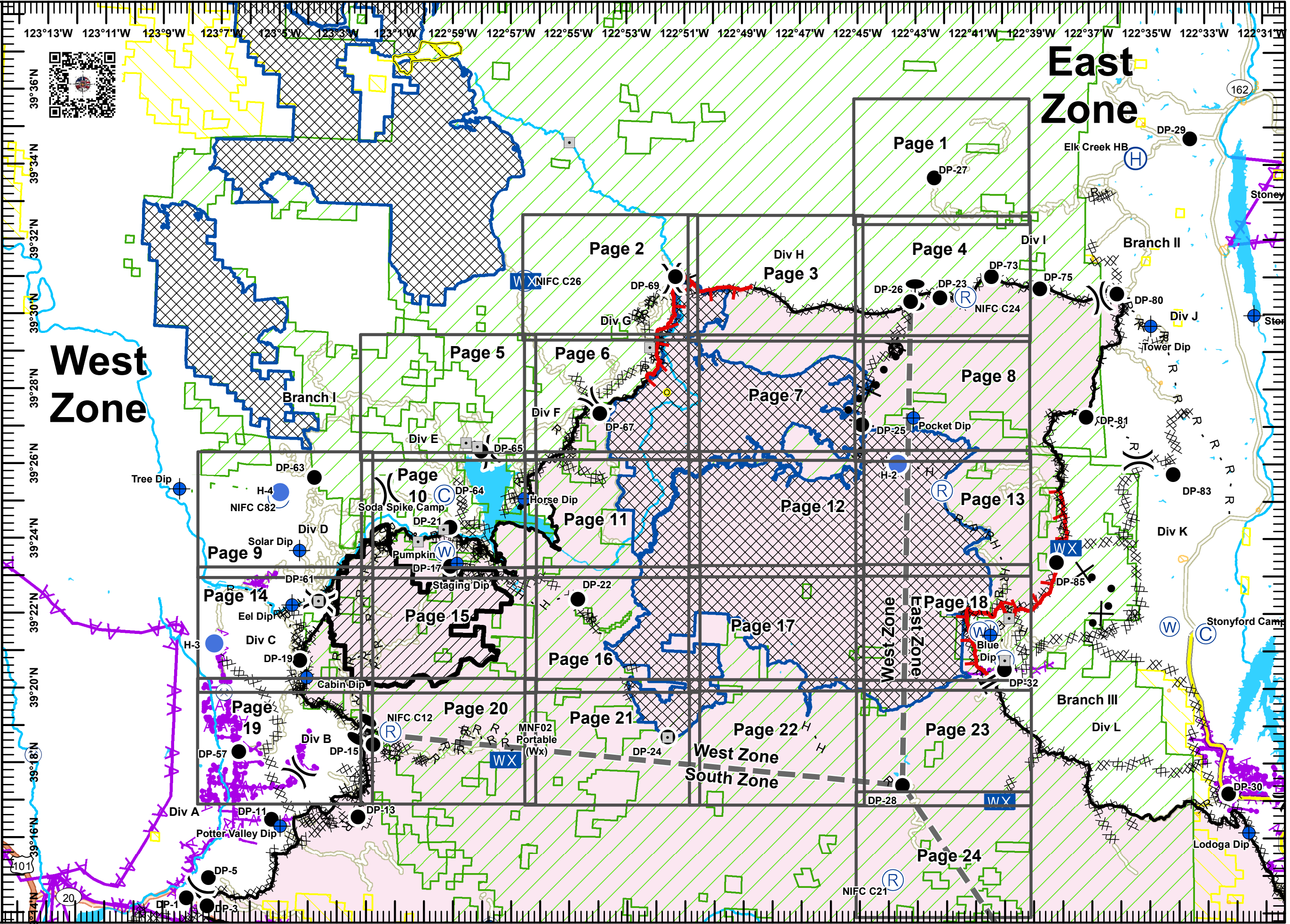


IAP Grid Ranch Fire

West Zone
Mendocino Complex
CA-MEU 008674
0700-0700
August 28, 2018

- Zone Break
- Branch Break
- Division Break
- Camp
- Dip Site
- Drop Point
- Helibase
- Helispot
- Incident Command Post
- Mobile Weather Unit
- Repeater
- Staging Area
- Water Source
- Uncontrolled Fire Edge
- Completed Line
- Completed Dozer Line
- Completed Hand Line
- Road as Completed Line
- Proposed Dozer Line
- Other
- Aerial Hazard
- Bureau of Land Management
- USDA Forest Service
- Active Mines (2010)
- Bridge
- Retardant Avoidance Area

Miles
0 1 2 4
Datum: NAD83
1:176,000
IMT3 GIS
8/27/2018
22:27 hrs



West Zone

East Zone

South Zone

Page 1

Page 2

Page 3

Page 4

Page 5

Page 6

Page 7

Page 8

Page 10

Page 11

Page 12

Page 13

Page 14

Page 15

Page 16

Page 17

Page 18

Page 19

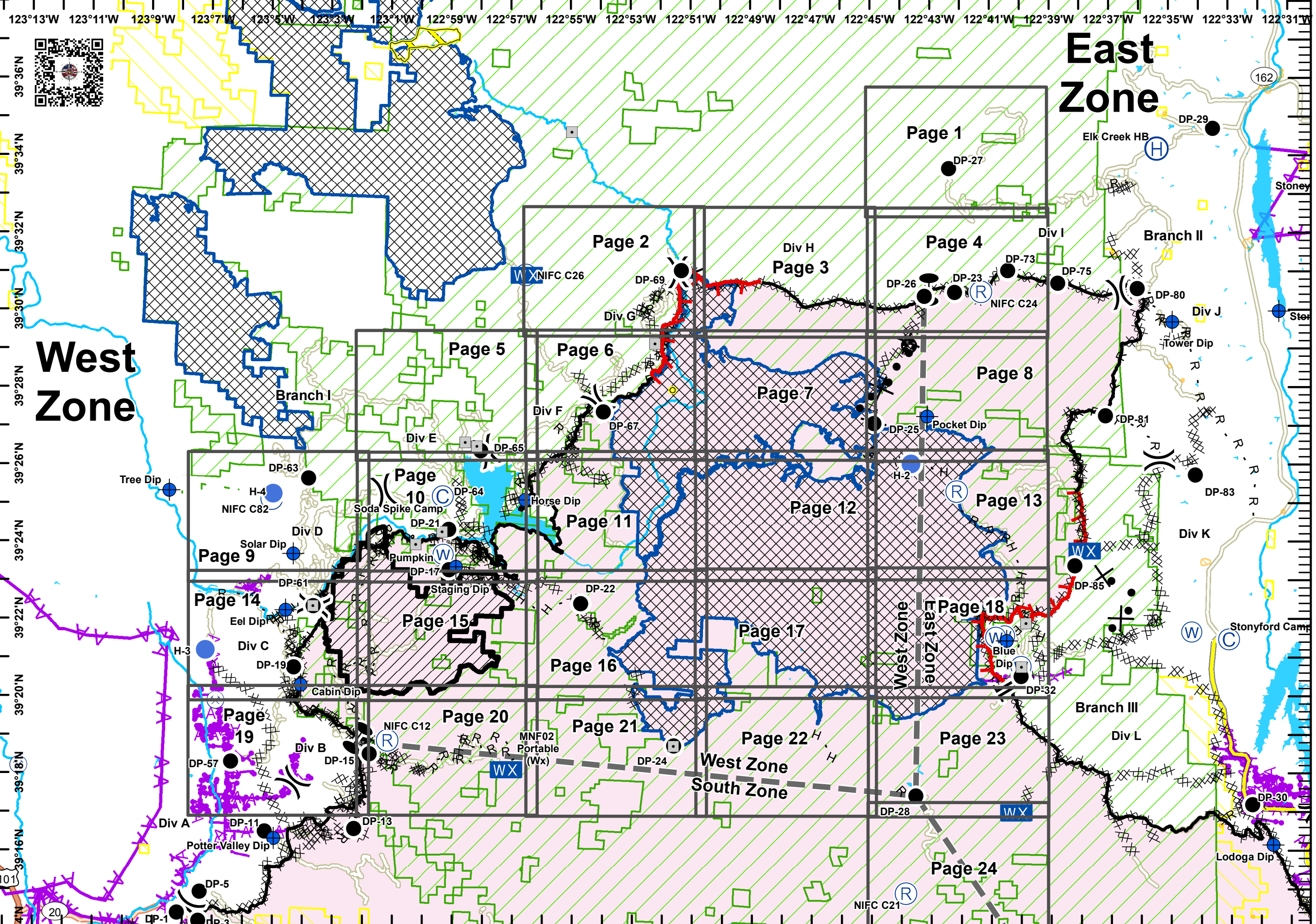
Page 20

Page 21

Page 22

Page 23

Page 24

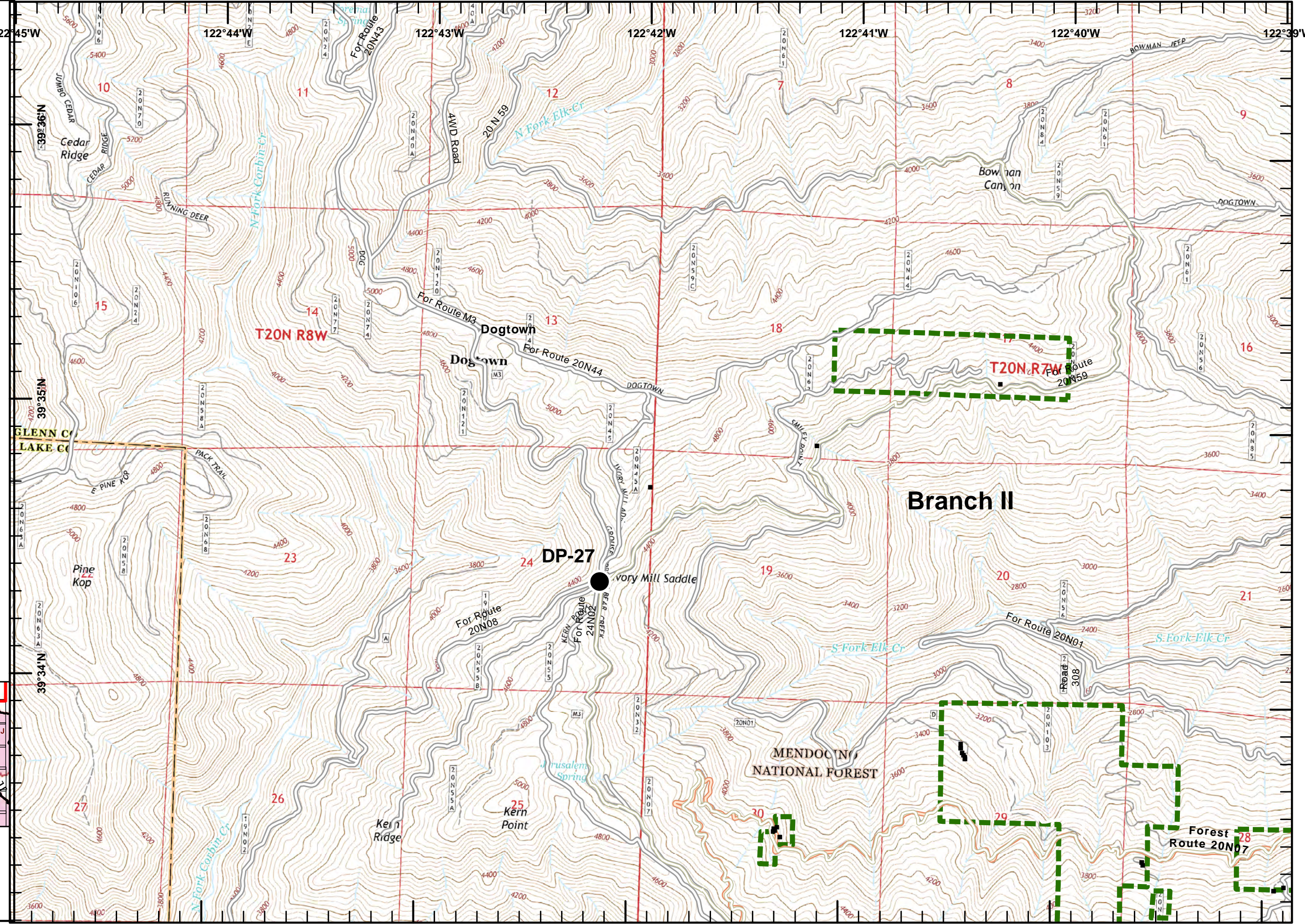




IAP Ranch Fire West Zone 1

Mendocino Complex CA-MEU 008674

0700 - 0700
August 28, 2018
Page 1 of 24



- Drop Point
- Roads
- Major Roads
- Local Streets
- Alleys, Driveways, Walkways
- USDA Forest Service

				1
			2	3
		4	5	6
	7	8	9	10
11	12	13	14	15
16	17	18	19	20
21	22	23	24	25

Datum: NAD83

1:24,000

Miles

0 0.125 0.25 0.5

IMT3 GIS
8/27/2018
22:26 hrs

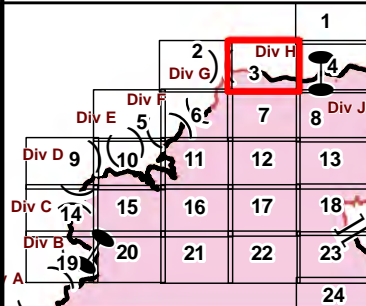


IAP Ranch Fire West Zone 3

Mendocino Complex
CA-MEU 008674

0700 - 0700
August 28, 2018
Page 3 of 24

- Uncontrolled Fire Edge
- Completed Line
- Completed Dozer Line
- Local Streets
- Wilderness Area
- USDA Forest Service



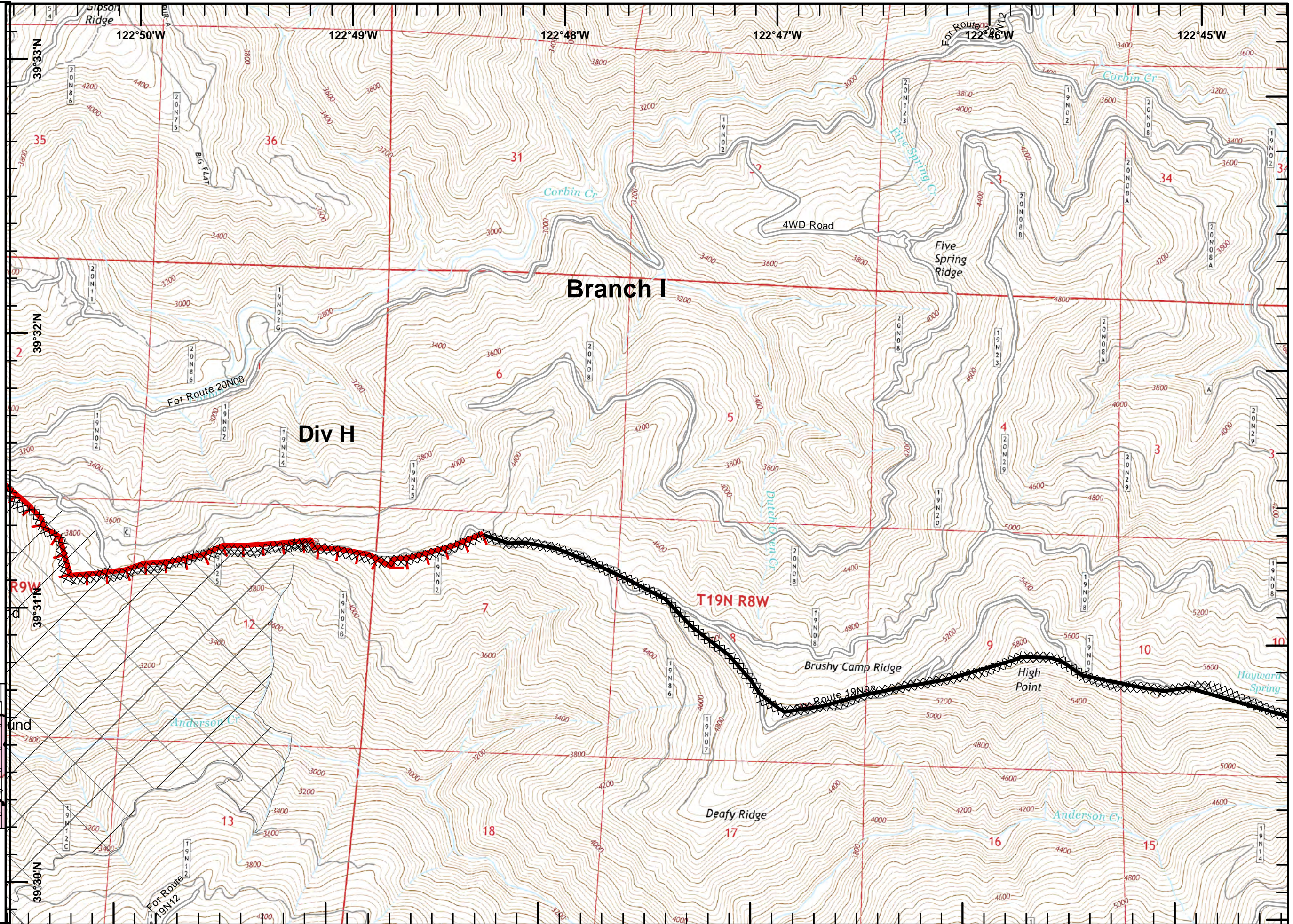
Datum: NAD83

1:24,000

Miles

0 0.125 0.25 0.5

IMT3 GIS
8/27/2018
22:26 hrs





IAP Ranch Fire
West Zone
4
Mendocino Complex
CA-MEU 008674
 0700 - 0700
 August 28, 2018
 Page 4 of 24

- Drop Point
- Repeater
- Zone Break
- Completed Line
- Completed Dozer Line
- Roads
- Major Roads
- Local Streets
- Alleys, Driveways, Walkways
- USDA Forest Service

				1
		2	3	4
	5	6	7	8
9	10	11	12	13
14	15	16	17	18
19	20	21	22	23
				24

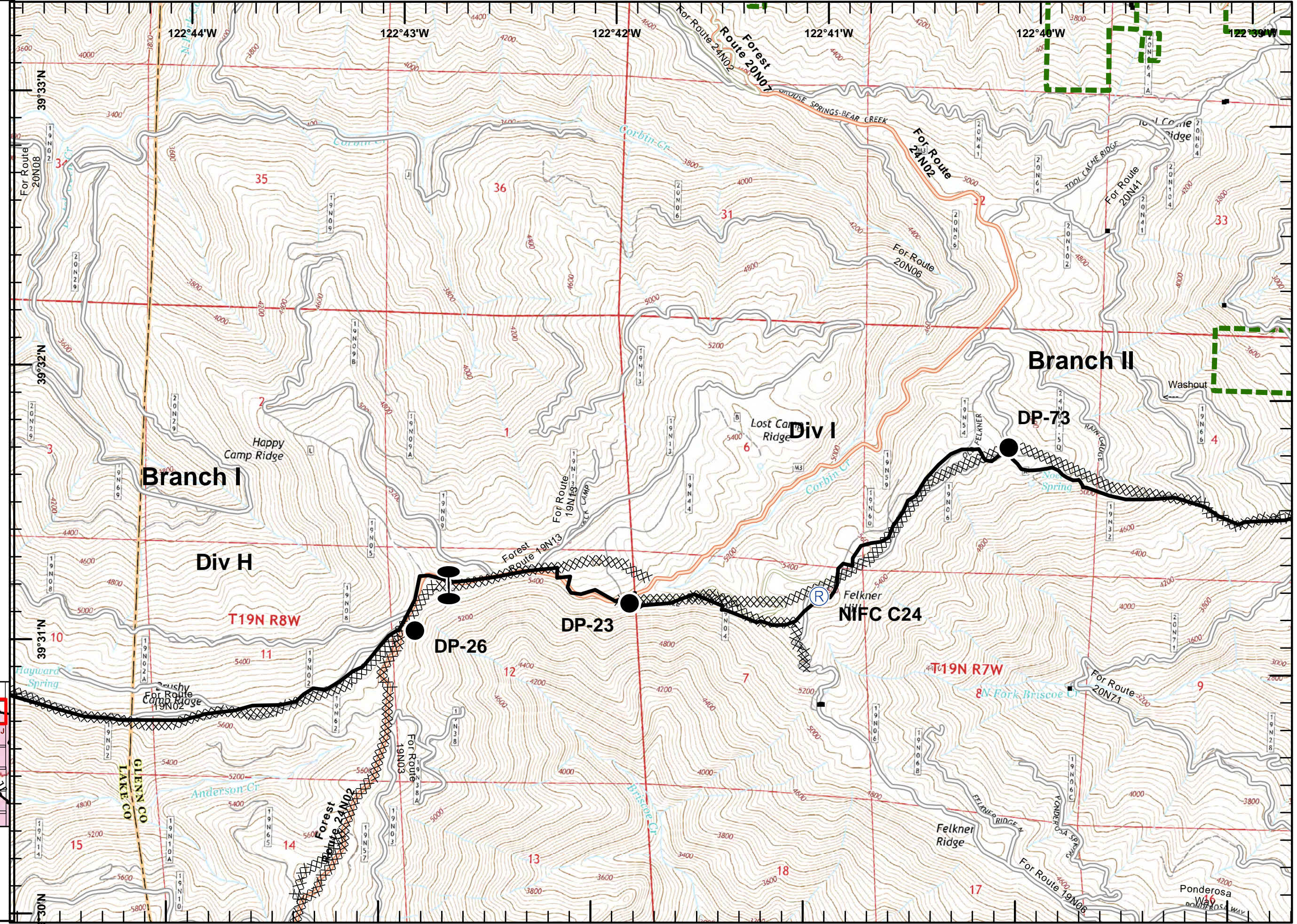
Datum: NAD83

1:24,000

Miles

0 0.125 0.25 0.5

IMT3 GIS
8/27/2018
22:27 hrs





IAP Ranch Fire West Zone 5

Mendocino Complex CA-MEU 008674

0700 - 0700
August 28, 2018
Page 5 of 24

- Division Break
- Drop Point
- Structures (Reported)
- Roads
- Local Streets
- Ramps, Traffic Circles, Connecting Roads
- Alleys, Driveways, Walkways
- USDA Forest Service
- Bridge

				1	
		2	Div H		
		3			
	Div E	6	7	8 Div J	
Div D	9	10	11	12	13
Div C	14	15	16	17	18
Div B	19	20	21	22	23
A					24

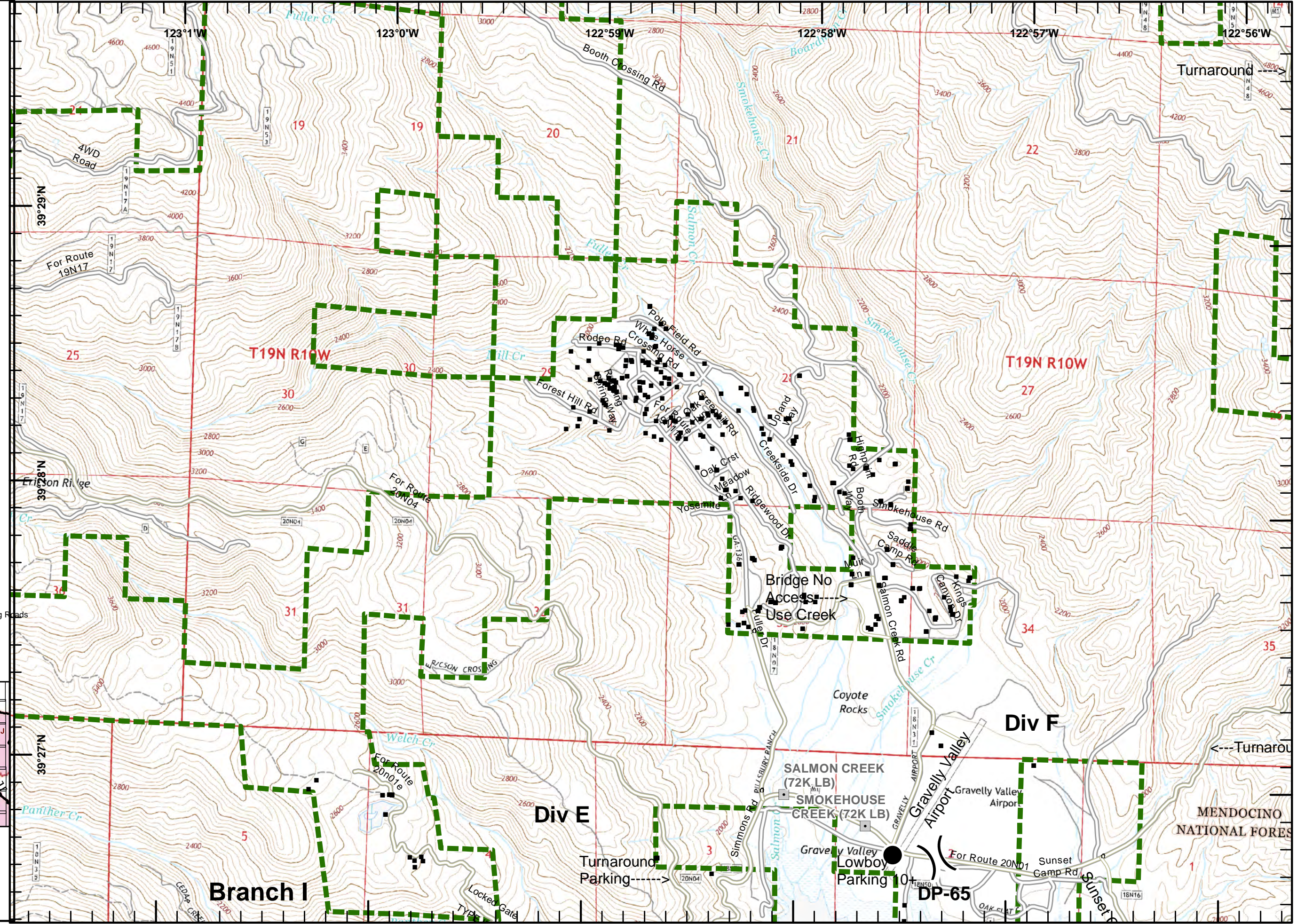
Datum: NAD83

1:24,000

Miles

0 0.125 0.25 0.5

IMT3 GIS
8/27/2018
22:27 hrs





IAP Ranch Fire
West Zone
6
Mendocino Complex
CA-MEU 008674
 0700 - 0700
 August 28, 2018
 Page 6 of 24

- Division Break
- Drop Point
- Uncontrolled Fire Edge
- Completed Line
- Completed Dozer Line
- Completed Hand Line
- Road as Completed Line
- Retardant Avoidance Area
- Roads
- Local Streets
- Wilderness Area
- USDA Forest Service
- Bridge

				1
		2	Div H	3
	Div G	4	5	6
	Div E	7	8	Div J
Div D	9	10	11	12
Div C	13	14	15	16
Div B	17	18	19	20
A	21	22	23	24

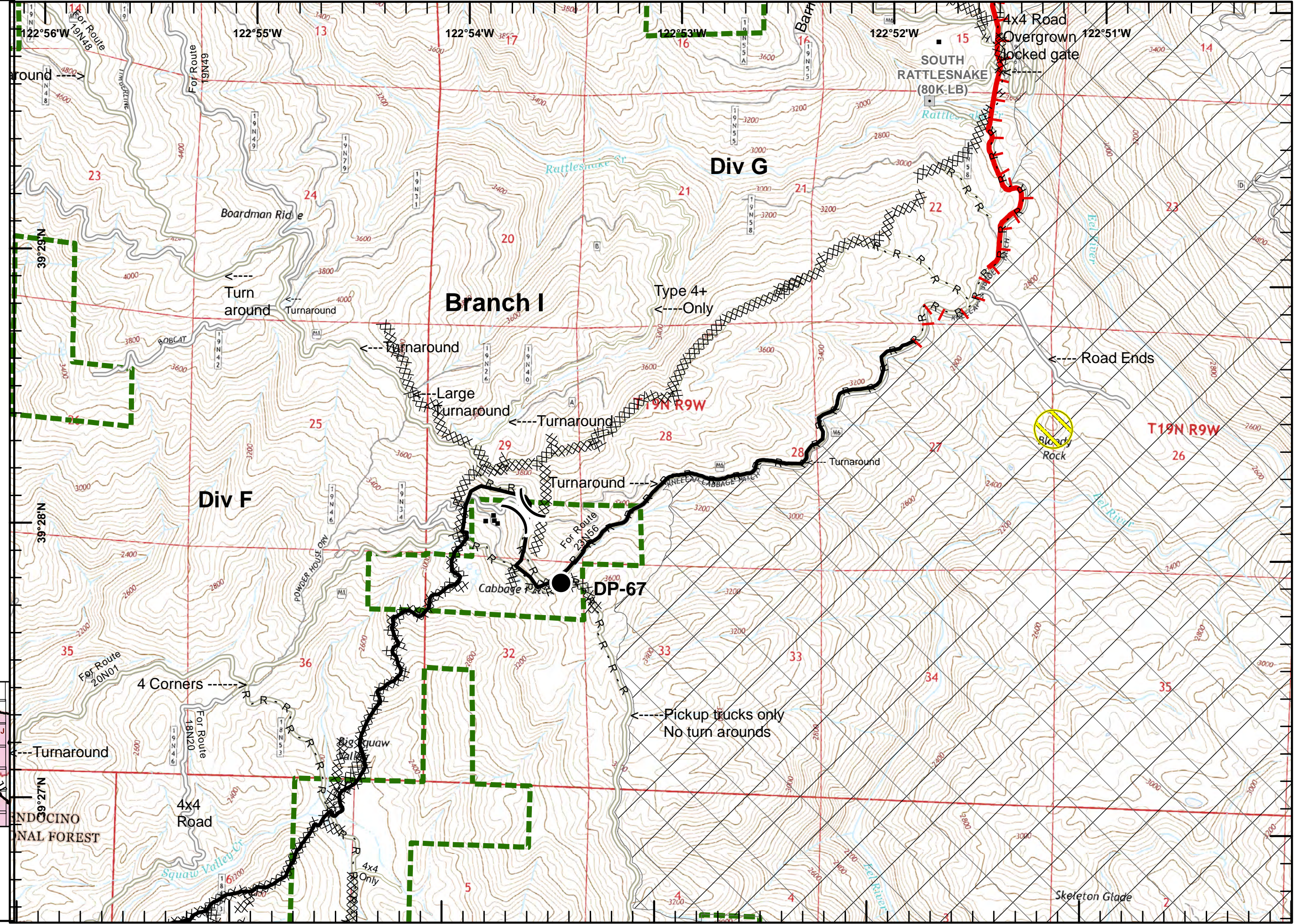
Datum: NAD83

1:24,000

IMT3 GIS
8/27/2018
22:27 hrs

Miles

0 0.125 0.25 0.5













IAP Ranch Fire

West Zone
7

Mendocino Complex
CA-MEU 008674

0700 - 0700
August 28, 2018
Page 7 of 24

-  Drop Point
-  Completed Dozer Line
-  Completed Hand Line
-  Proposed Dozer Line
-  Major Roads
-  Local Streets
-  Wilderness Area
-  USDA Forest Service

				1
	2		Div H	
	3			
	Div G	6	7	8
Div E	5			Div J
Div D	9	10	11	12
Div C	14	15	16	17
Div B	19	20	21	22
A				23
				24

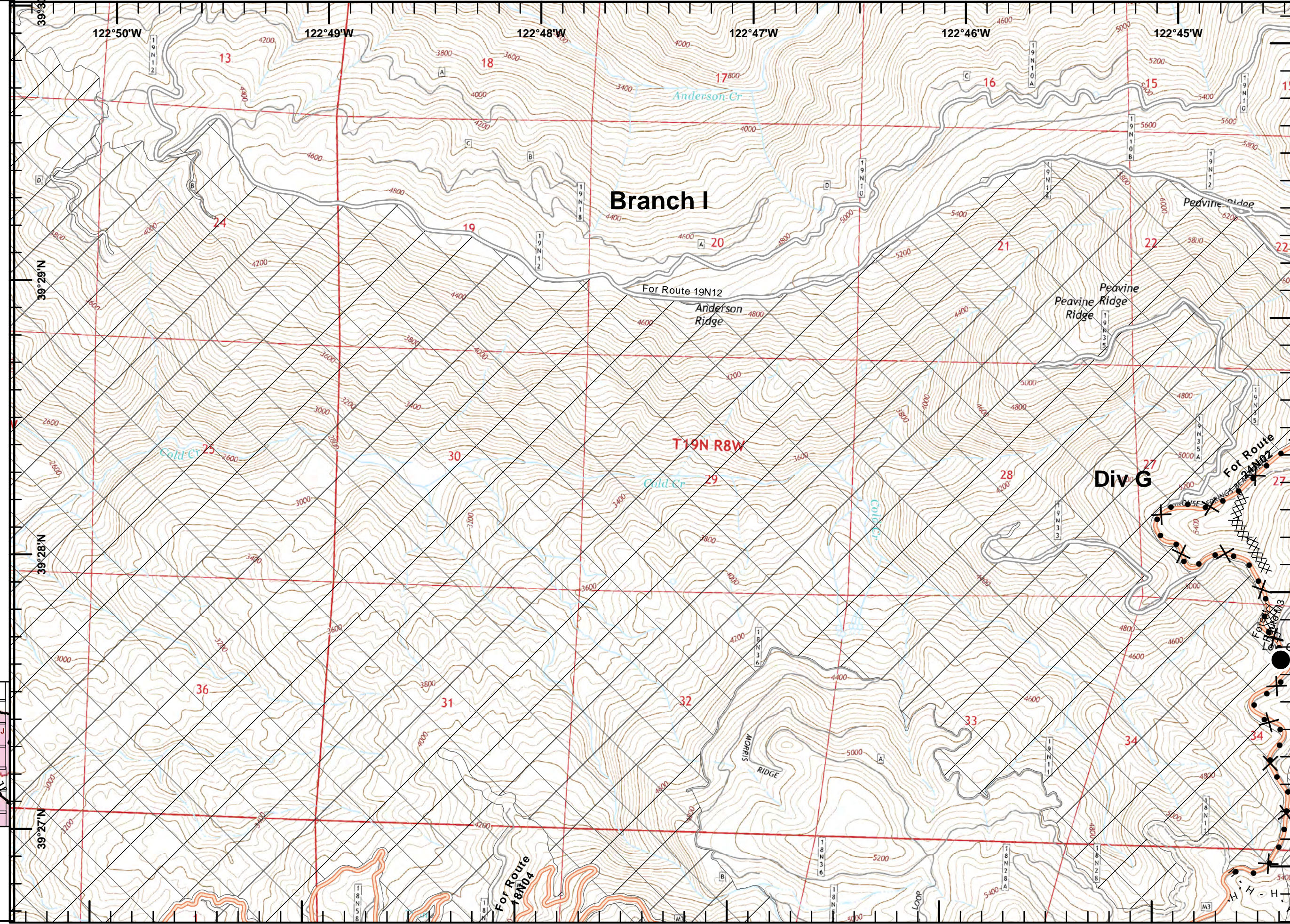
Datum: NAD83

1:24,000

Miles

0 0.125 0.25 0.5

IMT3 GIS
8/27/2018
22:27 hrs





IAP Ranch Fire
West Zone
8
Mendocino Complex
CA-MEU 008674
 0700 - 0700
 August 28, 2018
 Page 8 of 24

- Dip Site
- Drop Point
- Completed Dozer Line
- Completed Hand Line
- Proposed Dozer Line
- Roads
- Major Roads
- Local Streets
- Wilderness Area
- USDA Forest Service

				1
	2	3	4	
	Div G	5	6	7
	8	9	10	11
Div D	12	13	14	15
Div C	16	17	18	19
Div B	20	21	22	23
Div A	24	25	26	27

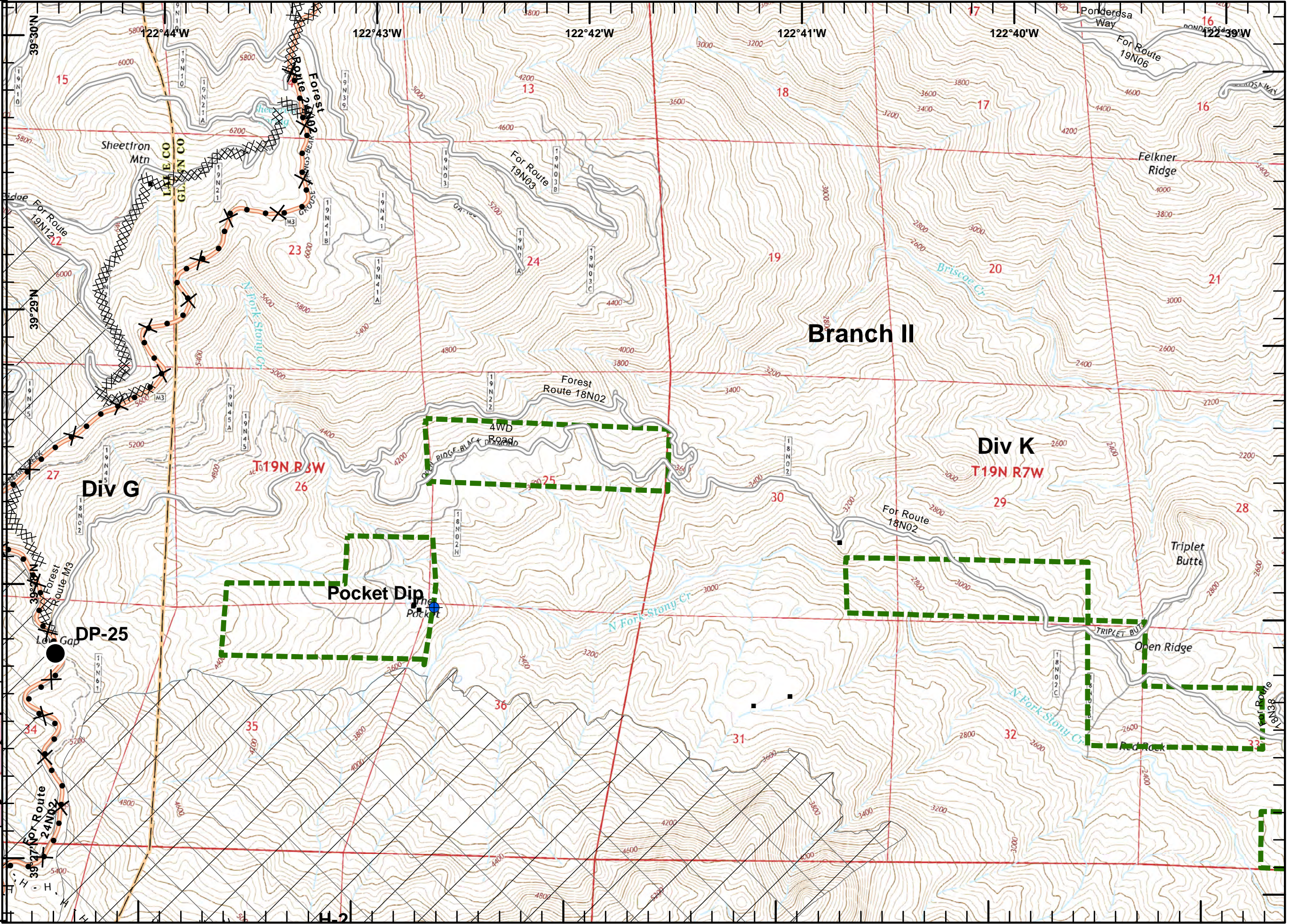
Datum: NAD83

1:24,000

IMT3 GIS
8/27/2018
22:27 hrs

Miles

0 0.125 0.25 0.5





IAP Ranch Fire
West Zone
9

Mendocino Complex
CA-MEU 008674

0700 - 0700
August 28, 2018
Page 9 of 24

- Dip Site
- Drop Point
- Helispot
- Repeater
- Completed Line
- Completed Dozer Line
- Completed Hand Line
- Road as Completed Line
- Structures (Reported)
- No Firing Area
- Roads
- Major Roads
- Local Streets
- Alleys, Driveways, Walkways
- RanchXfmr_3miBuf_clip
- Pine Mountain Project
- USDA Forest Service

				1
		2	3	4
	5	6	7	8
9	10	11	12	13
14	15	16	17	18
19	20	21	22	23
24				

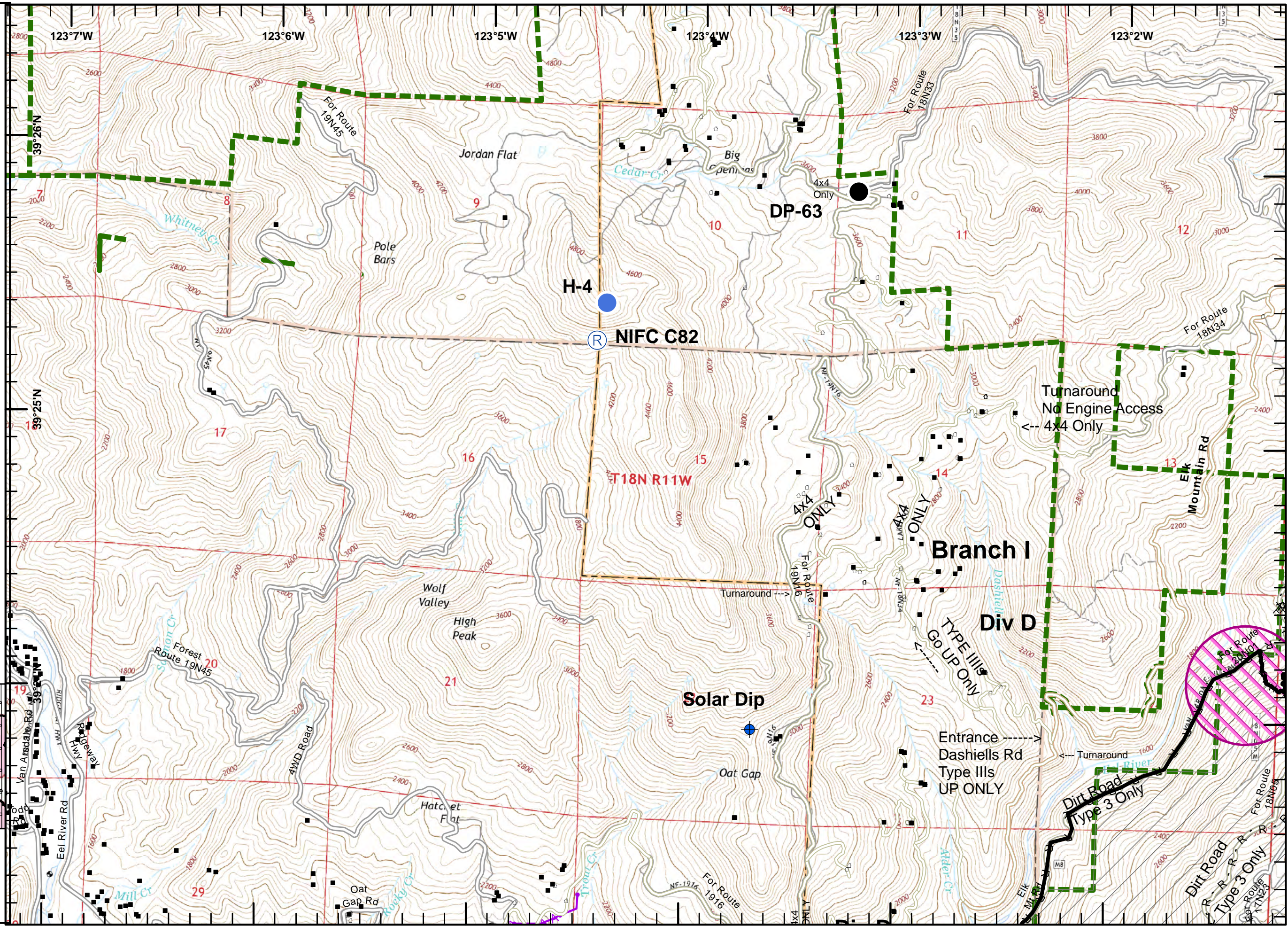
Datum: NAD83

1:24,000

Miles

0 0.125 0.25 0.5

IMT3 GIS
8/27/2018
22:28 hrs





IAP Ranch Fire
West Zone
10

Mendocino Complex
CA-MEU 008674

0700 - 0700
 August 28, 2018
 Page 10 of 24

- Division Break
- Camp
- Dip Site
- Drop Point
- Water Source
- Completed Line
- Completed Dozer Line
- Completed Hand Line
- Road as Completed Line
- Structures (Reported)
- No Firing Area
- Roads
- Major Roads
- Local Streets
- Alleys, Driveways, Walkways
- Pine Mountain Project
- USDA Forest Service
- Bridge

				1
	2	3	4	
	Div G	Div H		
Div E	5	6	7	8 Div J
Div D	9	10	11	12
Div C	13	14	15	16
Div B	17	18	19	20
	21	22	23	24

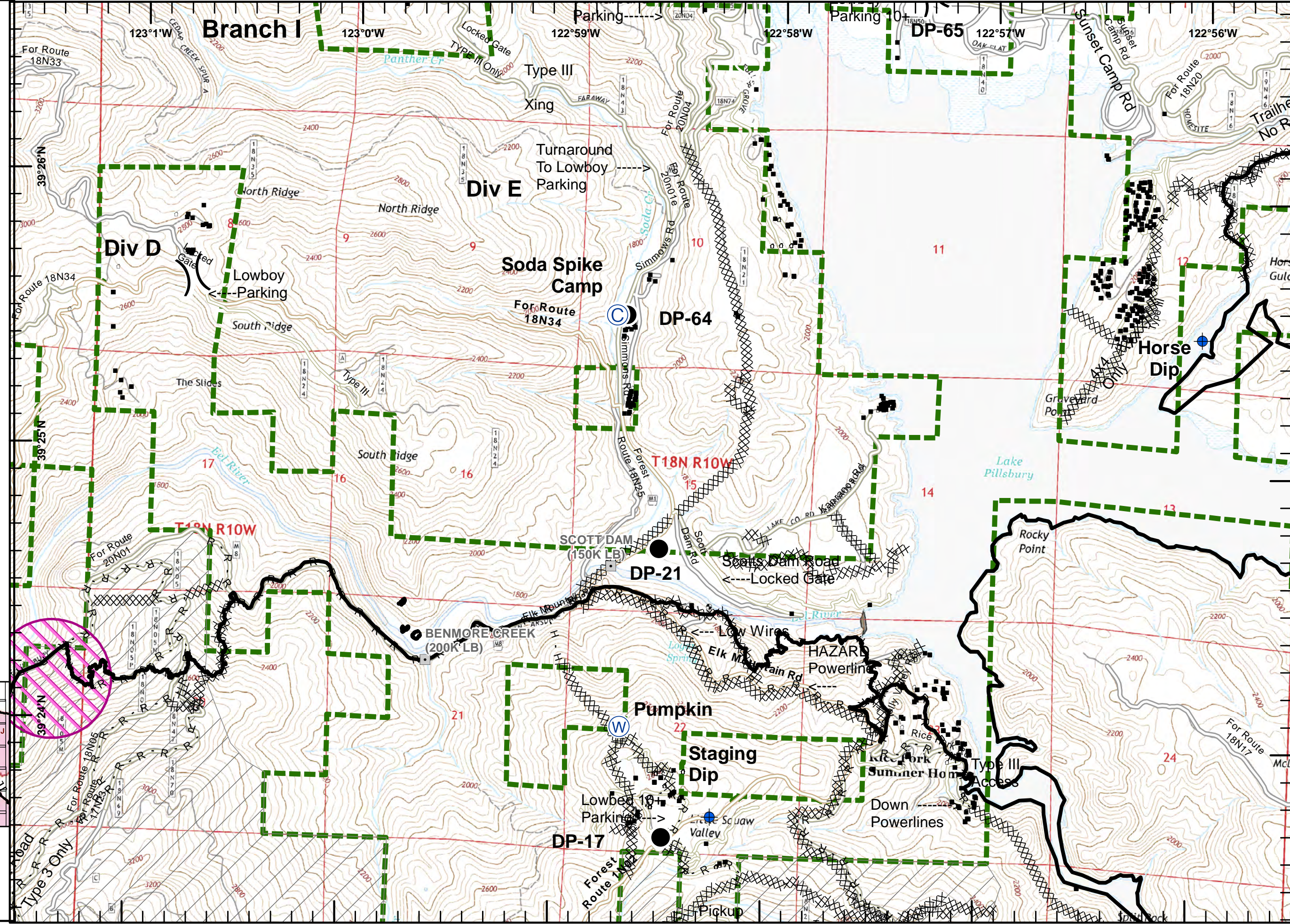
Datum: NAD83

1:24,000

Miles

0 0.125 0.25 0.5

IMT3 GIS
8/27/2018
22:28 hrs





IAP Ranch Fire West Zone 11

Mendocino Complex CA-MEU 008674

0700 - 0700
August 28, 2018
Page 11 of 24

- Dip Site
- Completed Line
- Completed Dozer Line
- Road as Completed Line
- Structures (Reported)
- Roads
- Major Roads
- Local Streets
- Wilderness Area
- USDA Forest Service

				1
		2	Div H	4
		Div G	3	
		6	7	8
	Div E	5		Div J
Div D	9	10	11	12
Div C	14	15	16	17
Div B	19	20	21	22
A				23
				24

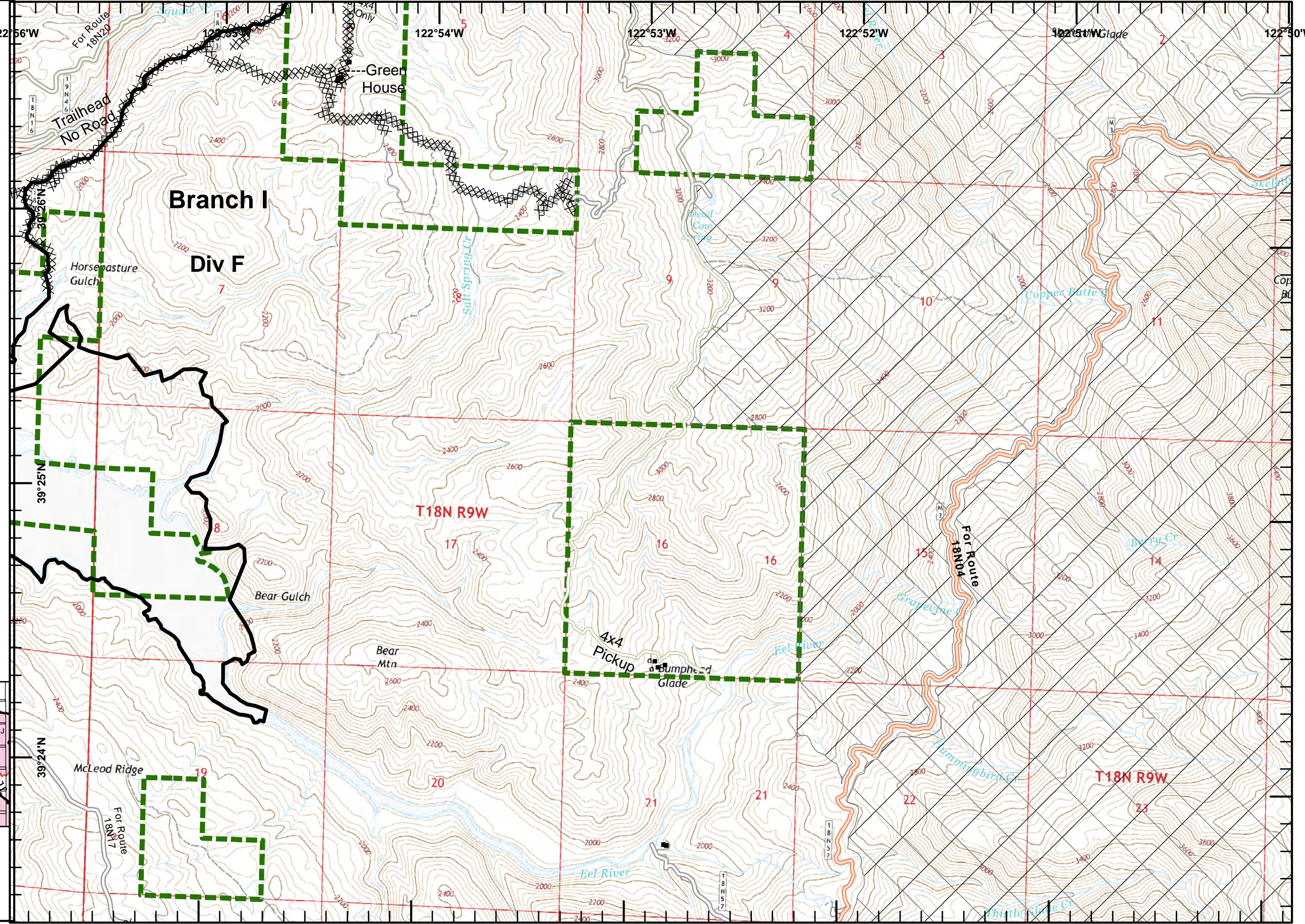
Datum: NAD83

1:24,000

Miles

0 0.125 0.25 0.5

IMT3 GIS
8/27/2018
22:28 hrs





IAP Ranch Fire

West Zone
12

Mendocino Complex

CA-MEU 008674

0700 - 0700

August 28, 2018

Page 12 of 24

- H - Completed Hand Line
- Proposed Dozer Line
- Major Roads
- Local Streets
- Wilderness Area
- USDA Forest Service

				1
	2		Div H	
	3	4		
	Div G			
	5	6	7	8
	Div E			Div J
9	10	11	12	13
Div D				
14	15	16	17	18
Div C				
19	20	21	22	23
Div B				
				24

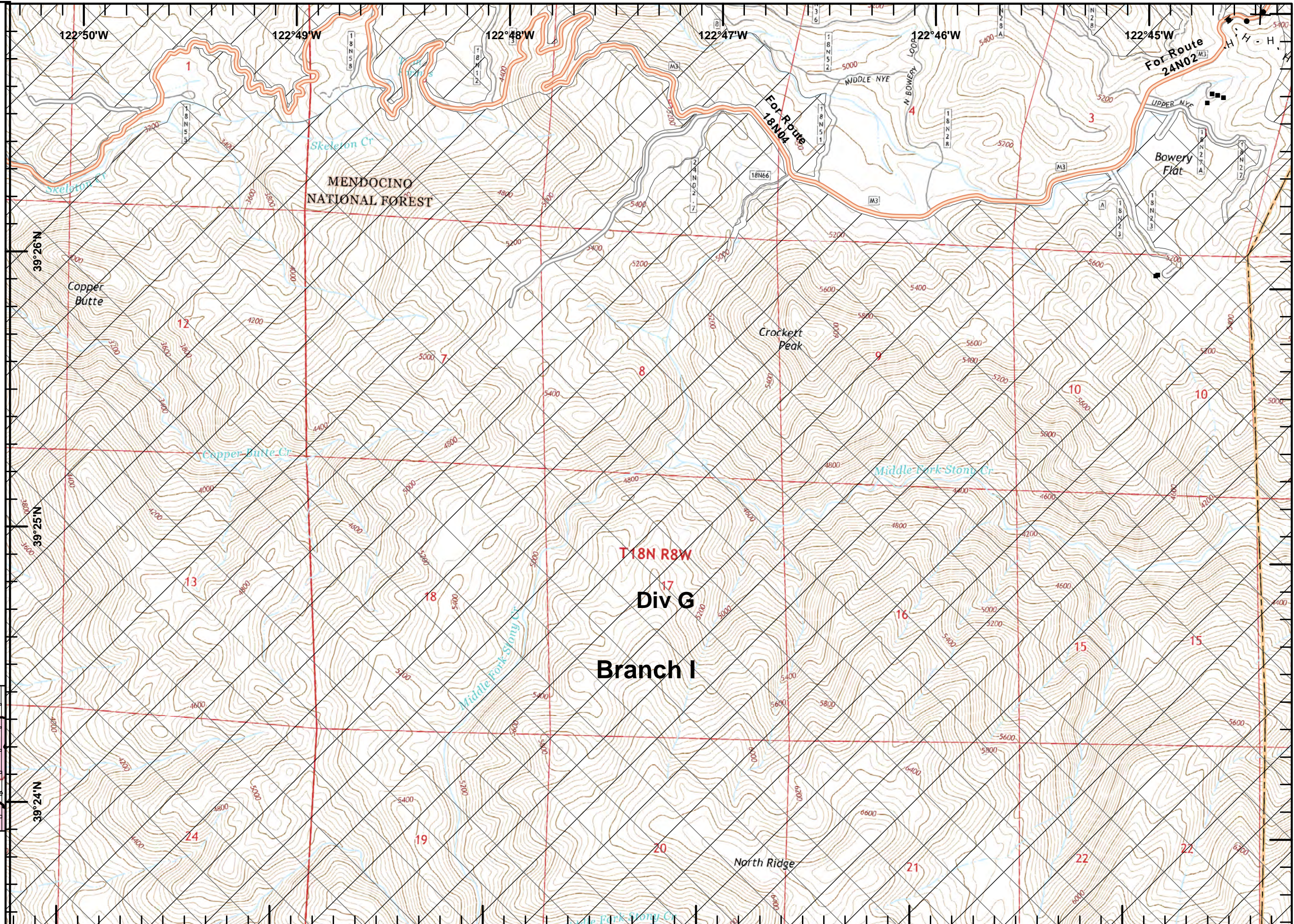
Datum: NAD83

1:24,000

Miles

0 0.125 0.25 0.5

IMT3 GIS
8/27/2018
22:28 hrs





IAP Ranch Fire

West Zone
13













Mendocino Complex

CA-MEU 008674

0700 - 0700

August 28, 2018

Page 13 of 24

-  Helispot
-  Repeater
-  Completed Dozer Line
-  Completed Hand Line
-  Road as Completed Line
-  Proposed Dozer Line
-  Structures (Reported)
-  Roads
-  Major Roads
-  Local Streets
-  Wilderness Area
-  USDA Forest Service

				1
		2	Div H	
		Div G	3	4
	Div F	6	7	8
Div E	5	10	11	12
Div D	9	13	14	15
Div C	14	15	16	17
Div B	19	20	21	22
A	18	19	20	21
				24

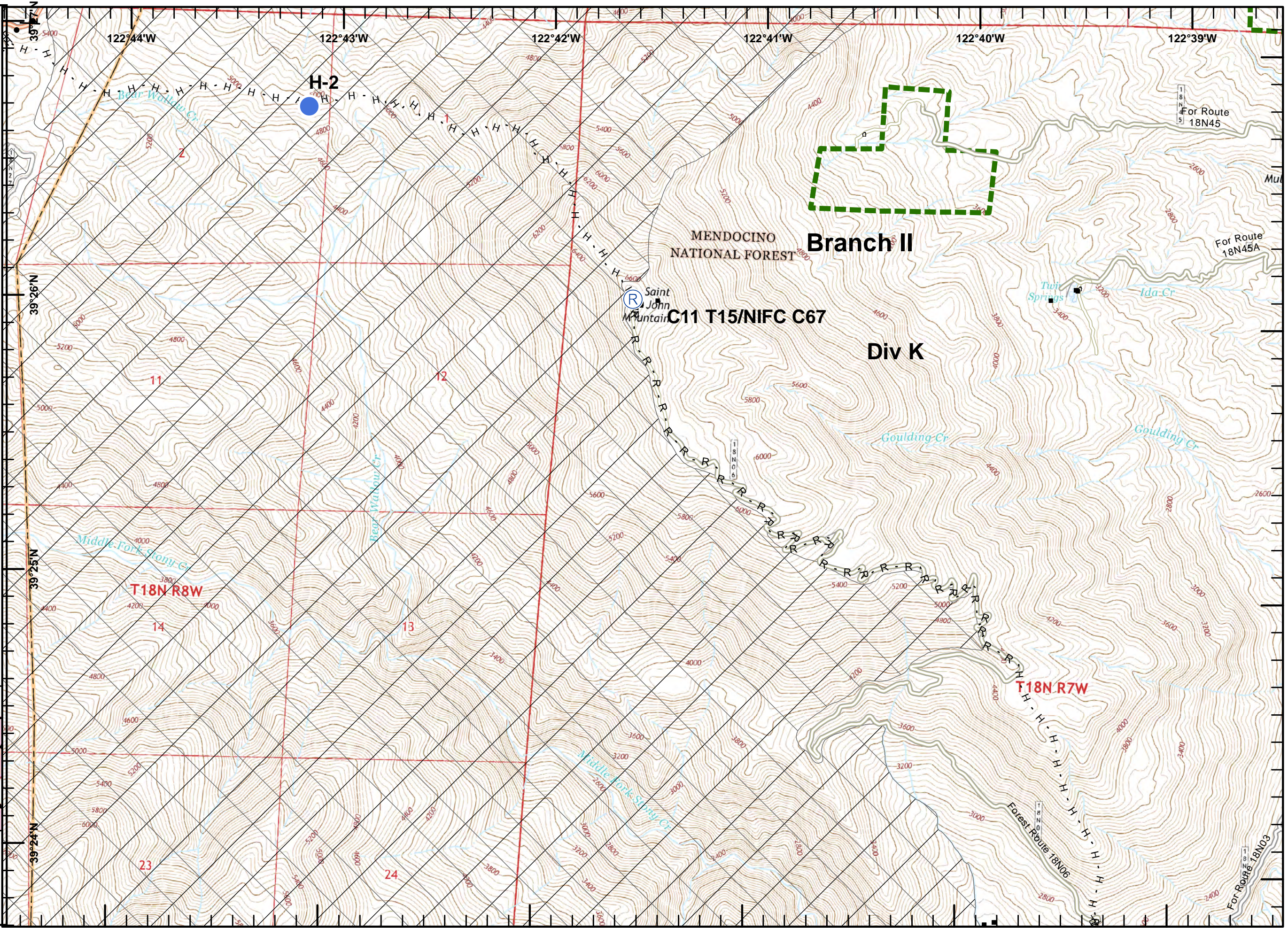
Datum: NAD83

1:24,000

Miles

0 0.125 0.25 0.5

IMT3 GIS
8/27/2018
22:28 hrs



For Route 18N45

For Route 18N45A

T18N R7W

T18N R8W

MENDOCINO NATIONAL FOREST

Branch II

Div K

Saint John Mountain

C11 T15/NIFC C67

39°26'N

39°25'N

39°24'N

122°44'W

122°43'W

122°42'W

122°41'W

122°40'W

122°39'W



IAP Ranch Fire
West Zone
14

Mendocino Complex
CA-MEU 008674

0700 - 0700
August 28, 2018
Page 14 of 24

- Division Break
- Dip Site
- Drop Point
- Helispot
- Completed Line
- Completed Dozer Line
- Completed Hand Line
- Road as Completed Line
- Structures (Reported)
- Roads
- Major Roads
- Local Streets
- Alleys, Driveways, Walkways
- RanchXfmr_3miBuf_clip
- Pine Mountain Project
- USDA Forest Service
- Active Mines (2010)
- Bridge

				1
		2	3	4
	5	6	7	8
9	10	11	12	13
14	15	16	17	18
19	20	21	22	23
				24

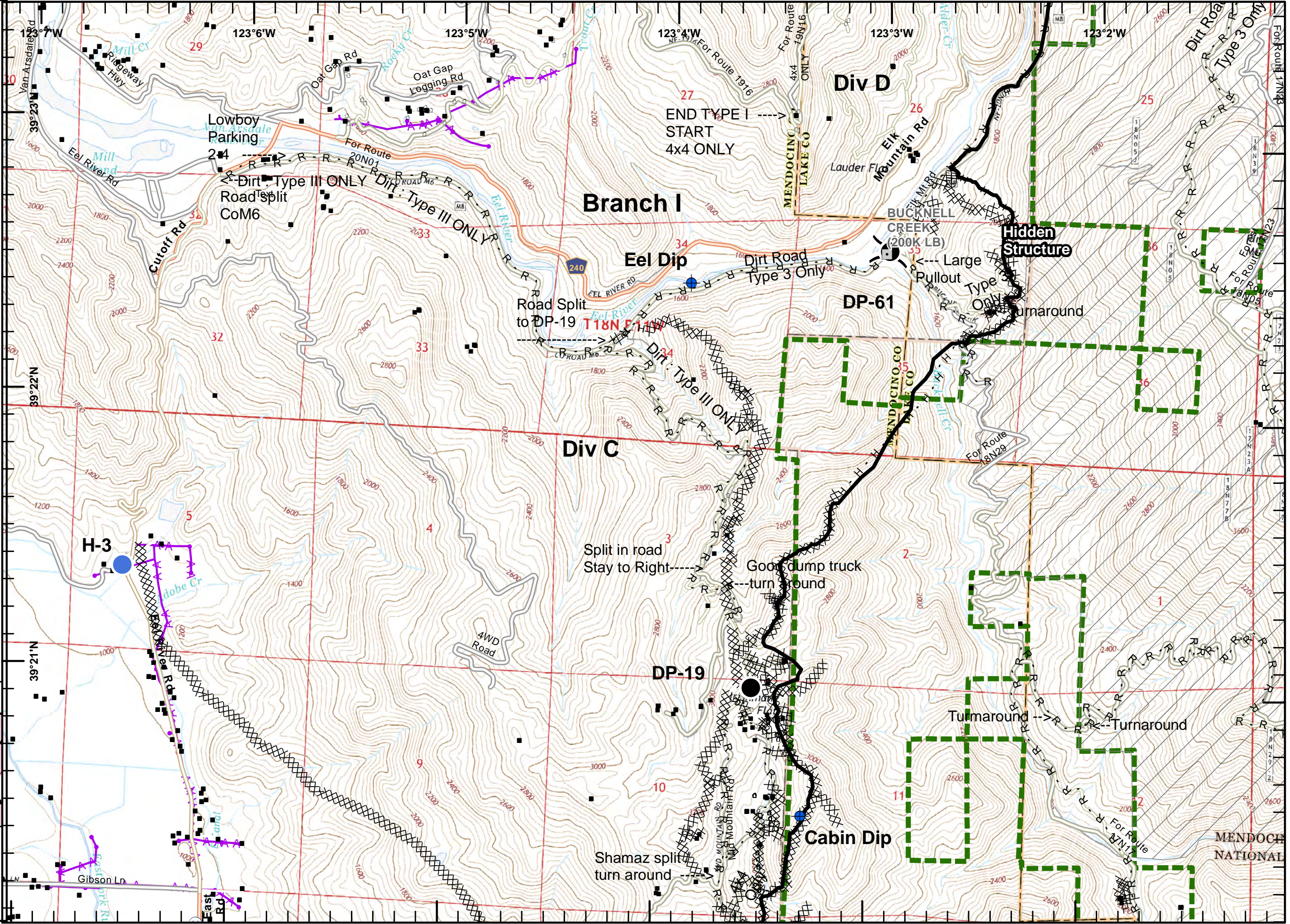
Datum: NAD83

1:24,000

Miles

0 0.125 0.25 0.5

IMT3 GIS
8/27/2018
22:29 hrs





IAP Ranch Fire
West Zone
15
Mendocino Complex
CA-MEU 008674
 0700 - 0700
 August 28, 2018
 Page 15 of 24

- Drop Point
- Completed Line
- XXXX Completed Dozer Line
- H - Completed Hand Line
- R - Road as Completed Line
- Structures (Reported)
- Roads
- Major Roads
- Local Streets
- Alleys, Driveways, Walkways
- ▭ Pine Mountain Project
- ▭ USDA Forest Service

				1
		2	3	4
	5	6	7	8
9	10	11	12	13
14	15	16	17	18
19	20	21	22	23
				24

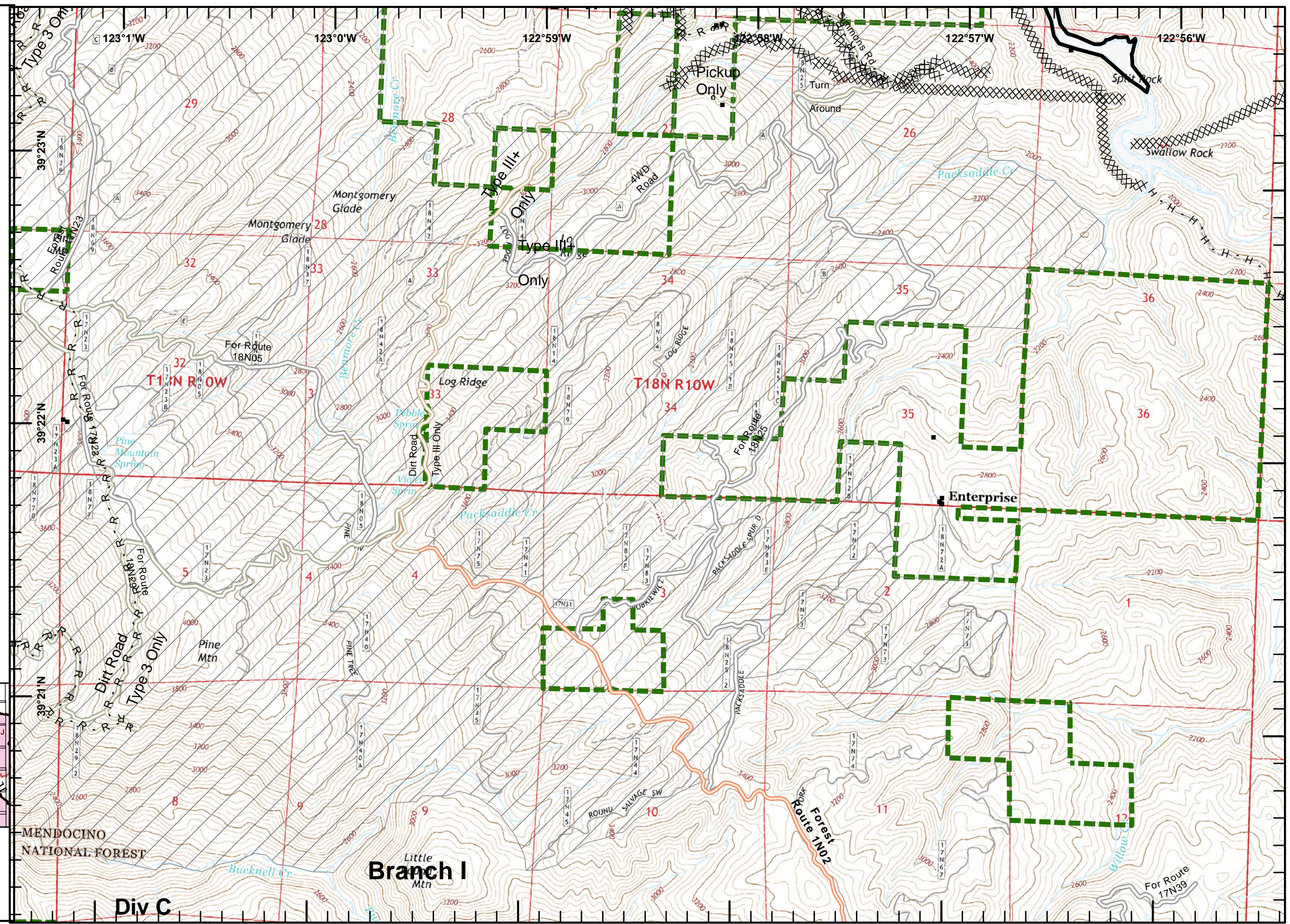
Datum: NAD83

1:24,000

Miles

0 0.125 0.25 0.5

IMT3 GIS
8/27/2018
22:29 hrs



MENDOCINO NATIONAL FOREST

Little Mtn
Branch I

Div C



IAP Ranch Fire
West Zone
16
Mendocino Complex
CA-MEU 008674

0700 - 0700
 August 28, 2018
 Page 16 of 24

- Drop Point
- Completed Dozer Line
- Completed Hand Line
- Road as Completed Line
- Roads
- Major Roads
- Local Streets
- Wilderness Area
- USDA Forest Service

				1
		2	Div H	
		Div G	3	4
	Div E	5	6	7
	Div D	9	10	11
	Div C	14	15	16
	Div B	19	20	21
A			22	23
				24

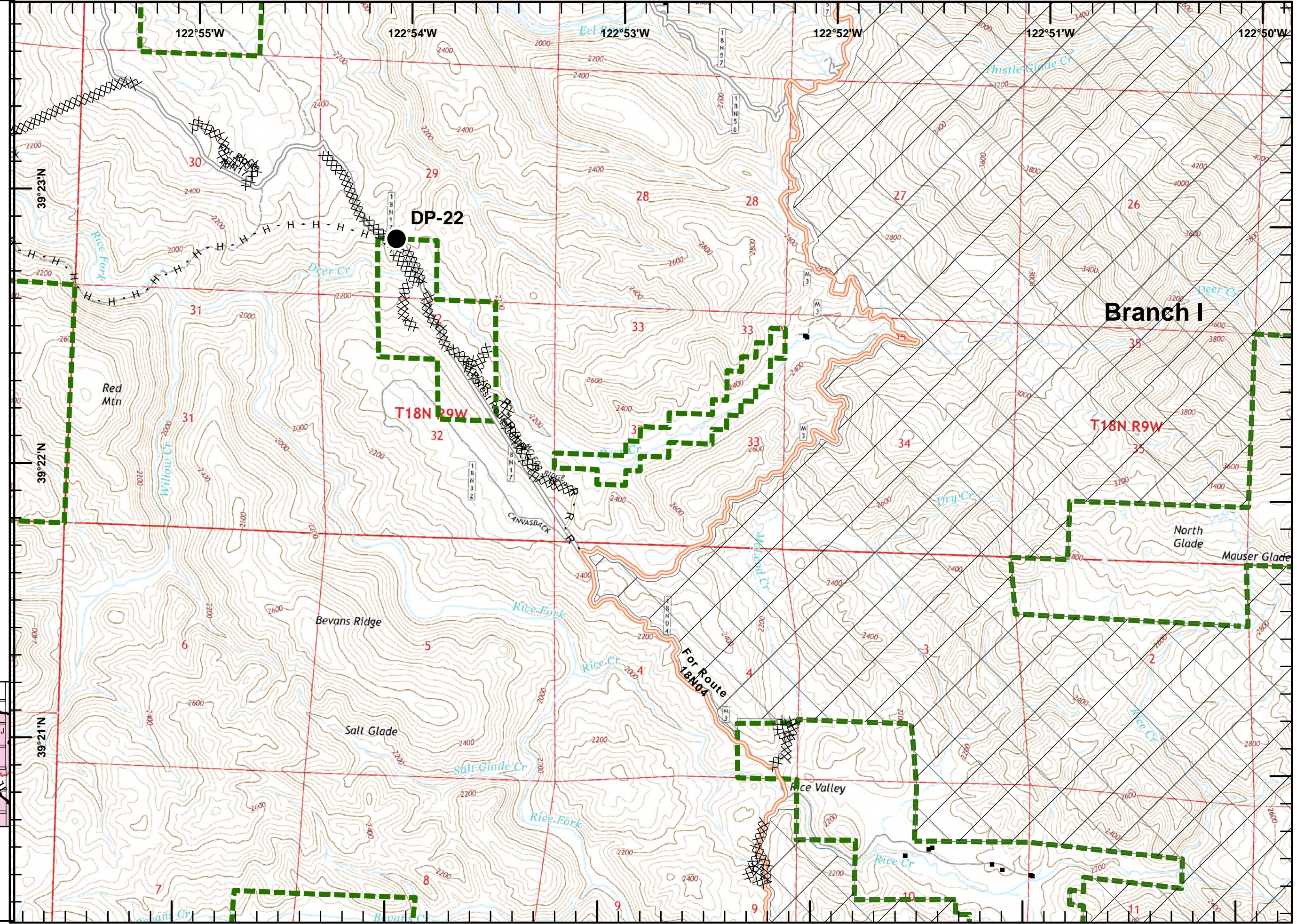
Datum: NAD83

1:24,000

Miles

0 0.125 0.25 0.5

IMT3 GIS
 8/27/2018
 22:29 hrs





IAP Ranch Fire

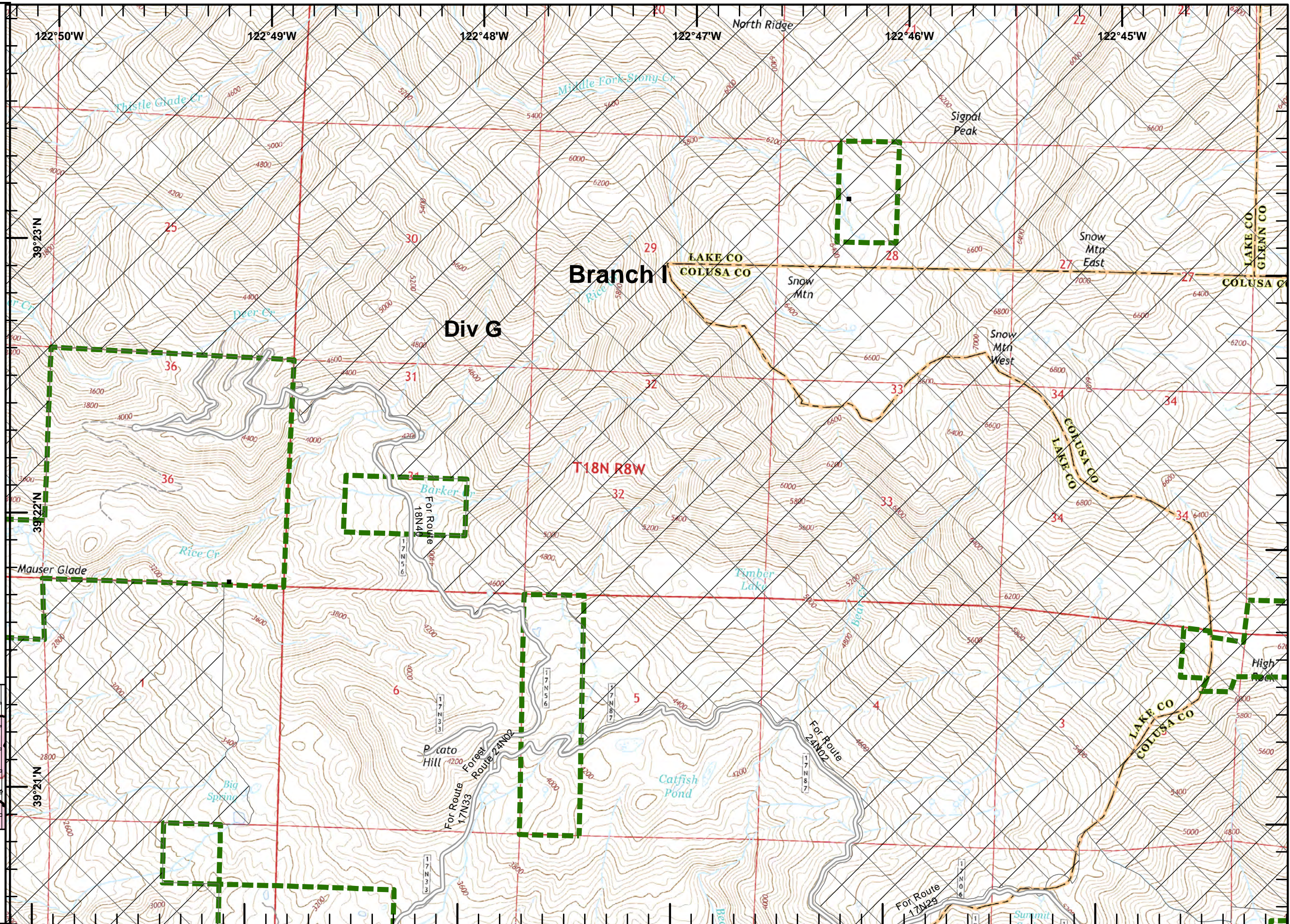
West Zone
17

Mendocino Complex
CA-MEU 008674

0700 - 0700

August 28, 2018

Page 17 of 24



- Local Streets
- Wilderness Area
- USDA Forest Service

				1
		2	Div H	3
	Div G	4	5	6
Div E	7	8	9	10
Div D	11	12	13	14
Div C	15	16	17	18
Div B	19	20	21	22
A	23	24	25	26

Datum: NAD83

1:24,000

Miles

0 0.125 0.25 0.5

IMT3 GIS
8/27/2018
22:29 hrs



IAP Ranch Fire
West Zone
18
Mendocino Complex
CA-MEU 008674
 0700 - 0700
 August 28, 2018
 Page 18 of 24

- Branch Break
- Dip Site
- Drop Point
- Water Source
- Uncontrolled Fire Edge
- Completed Line
- Completed Dozer Line
- Completed Hand Line
- Road as Completed Line
- Structures (Reported)
- Roads
- Local Streets
- Alleys, Driveways, Walkways
- RanchXfmr_3miBuf_clip
- Wilderness Area
- USDA Forest Service
- Bridge

				1
		2	3	4
	5	6	7	8
9	10	11	12	13
14	15	16	17	18
19	20	21	22	23
				24

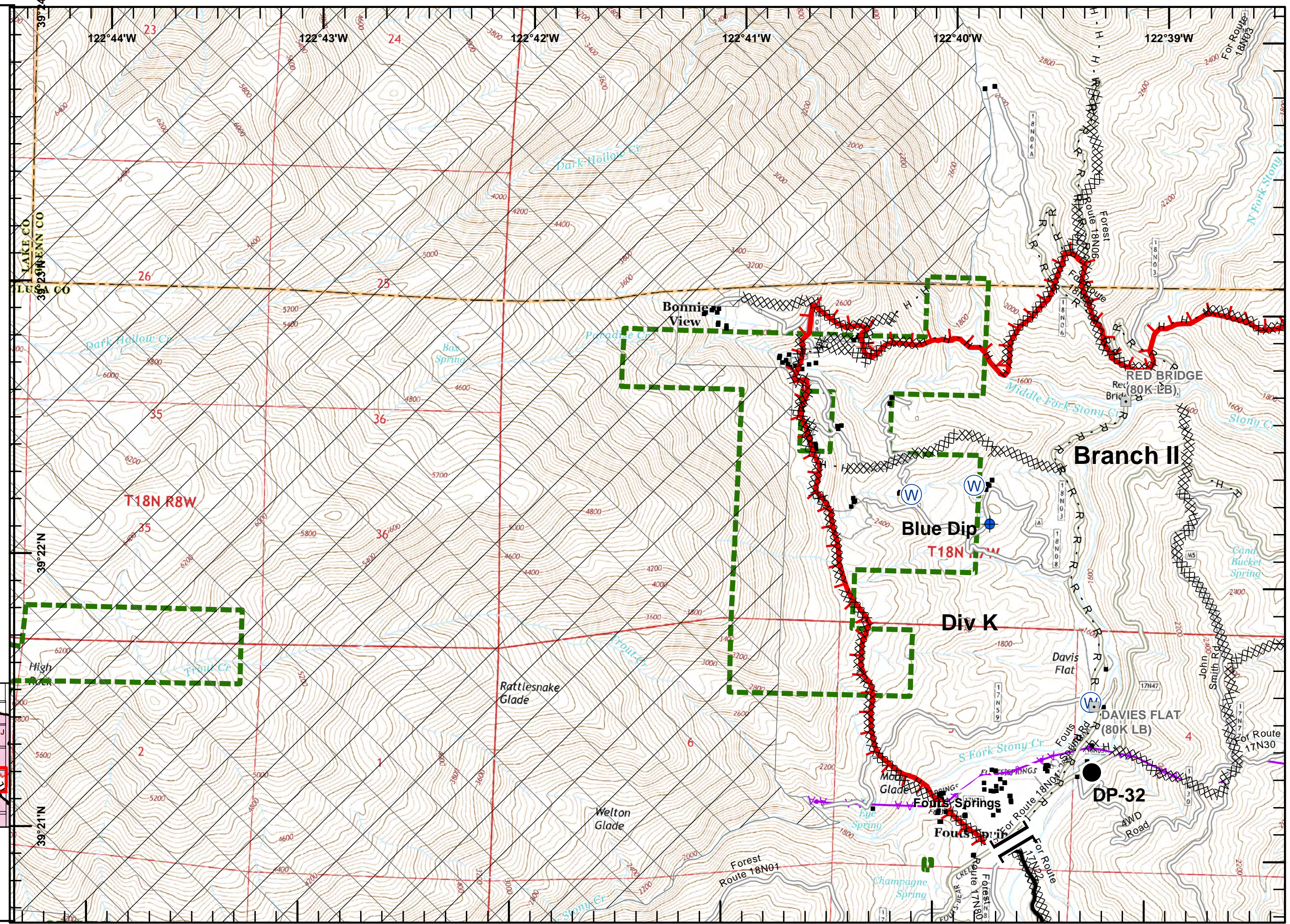
Datum: NAD83

1:24,000

Miles

0 0.125 0.25 0.5

IMT3 GIS
8/27/2018
22:30 hrs





IAP Ranch Fire

West Zone
19

Mendocino Complex
CA-MEU 008674

0700 - 0700

August 28, 2018

Page 19 of 24

- Division Break
- Dip Site
- Drop Point
- Zone Break
- Completed Line
- Completed Dozer Line
- Completed Hand Line
- Road as Completed Line
- Structures (Reported)
- Roads
- Major Roads
- Local Streets
- Alleys, Driveways, Walkways
- RanchXfmr_3miBuf_clip
- Pine Mountain Project
- USDA Forest Service
- Active Mines (2010)

				1
		2	3	4
	5	6	7	8
9	10	11	12	13
14	15	16	17	18
19	20	21	22	23
				24

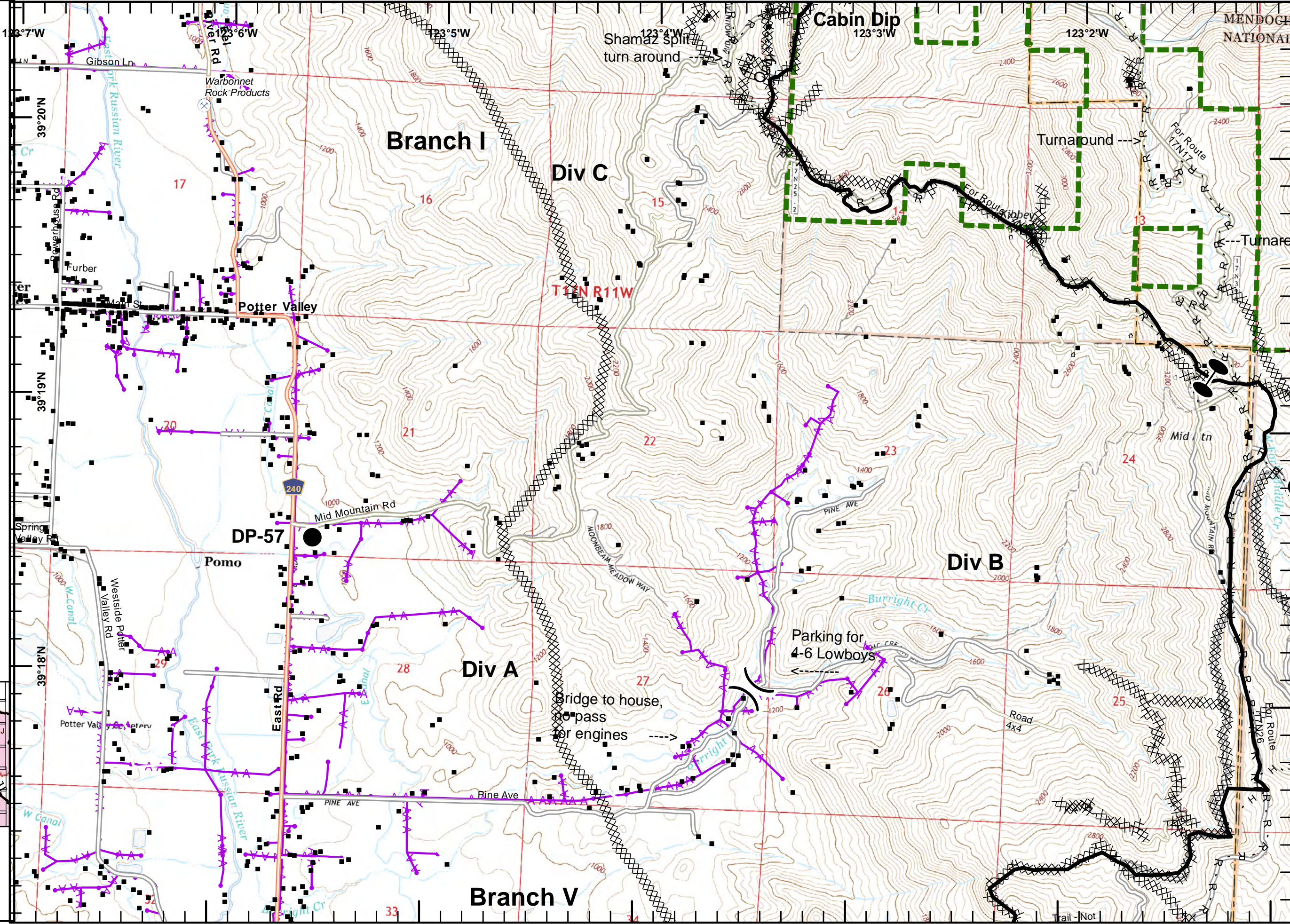
Datum: NAD83

1:24,000

Miles

0 0.125 0.25 0.5

IMT3 GIS
8/27/2018
22:30 hrs





IAP Ranch Fire

West Zone
20

Mendocino Complex
CA-MEU 008674

0700 - 0700
August 28, 2018
Page 20 of 24

- Drop Point
- Mobile Weather Unit
- Repeater
- Zone Break
- Completed Line
- Completed Dozer Line
- Completed Hand Line
- Road as Completed Line
- Structures (Reported)
- Roads
- Major Roads
- Local Streets
- Alleys, Driveways, Walkways
- Pine Mountain Project
- USDA Forest Service

				1
		2	3	4
	Div E	5	6	7
Div D	9	10	11	12
Div C	14	15	16	17
Div B	19	20	21	22
A				24

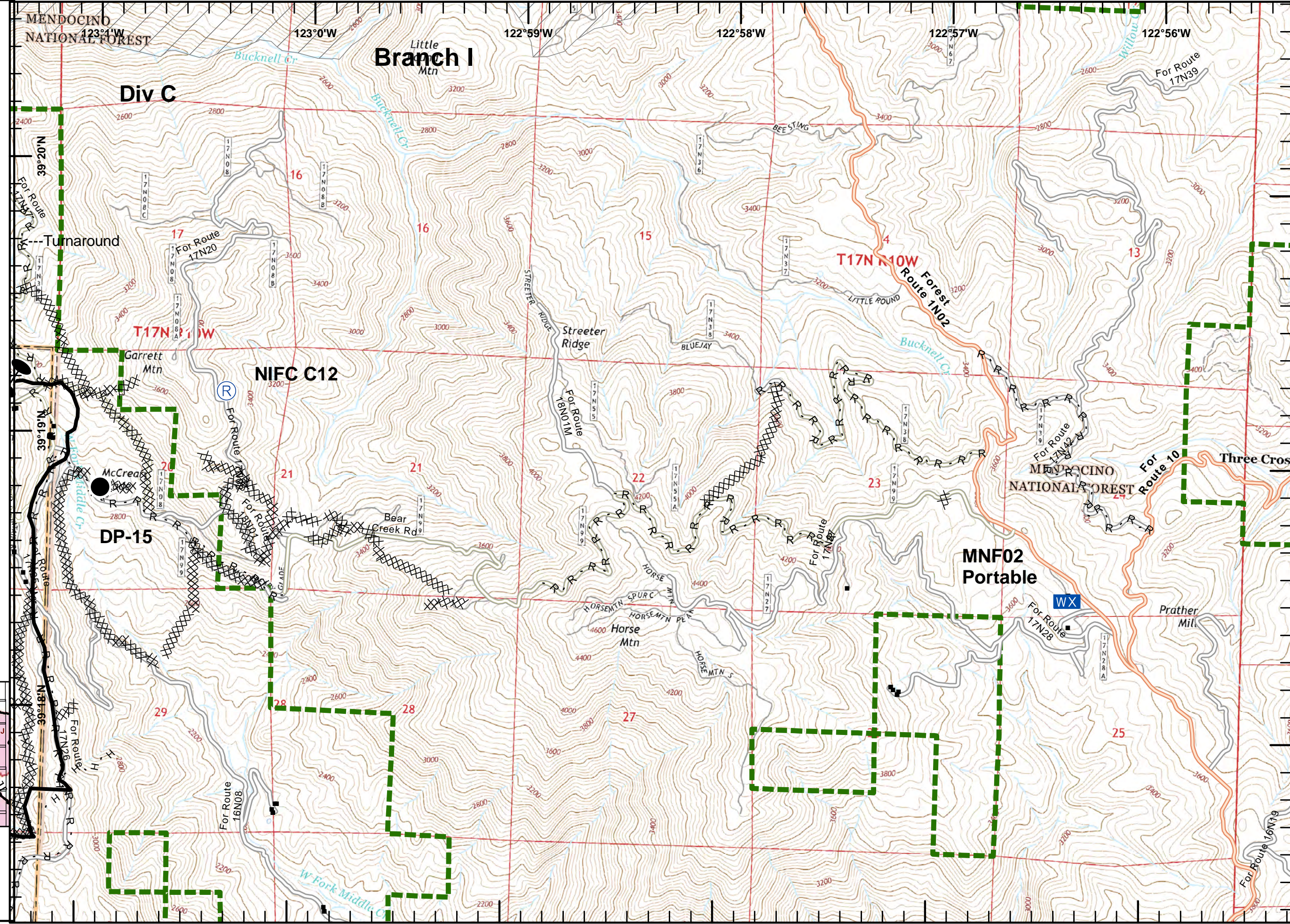
Datum: NAD83

1:24,000

IMT3 GIS
8/27/2018
22:30 hrs






Miles

0 0.125 0.25 0.5





IAP Ranch Fire
West Zone
21
Mendocino Complex
CA-MEU 008674
 0700 - 0700
 August 28, 2018
 Page 21 of 24

-  Drop Point
-  Completed Dozer Line
-  Major Roads
-  Local Streets
-  Wilderness Area
-  USDA Forest Service
-  Bridge

				1
	2	3	4	
	5	6	7	8
9	10	11	12	13
14	15	16	17	18
19	20	21	22	23
				24

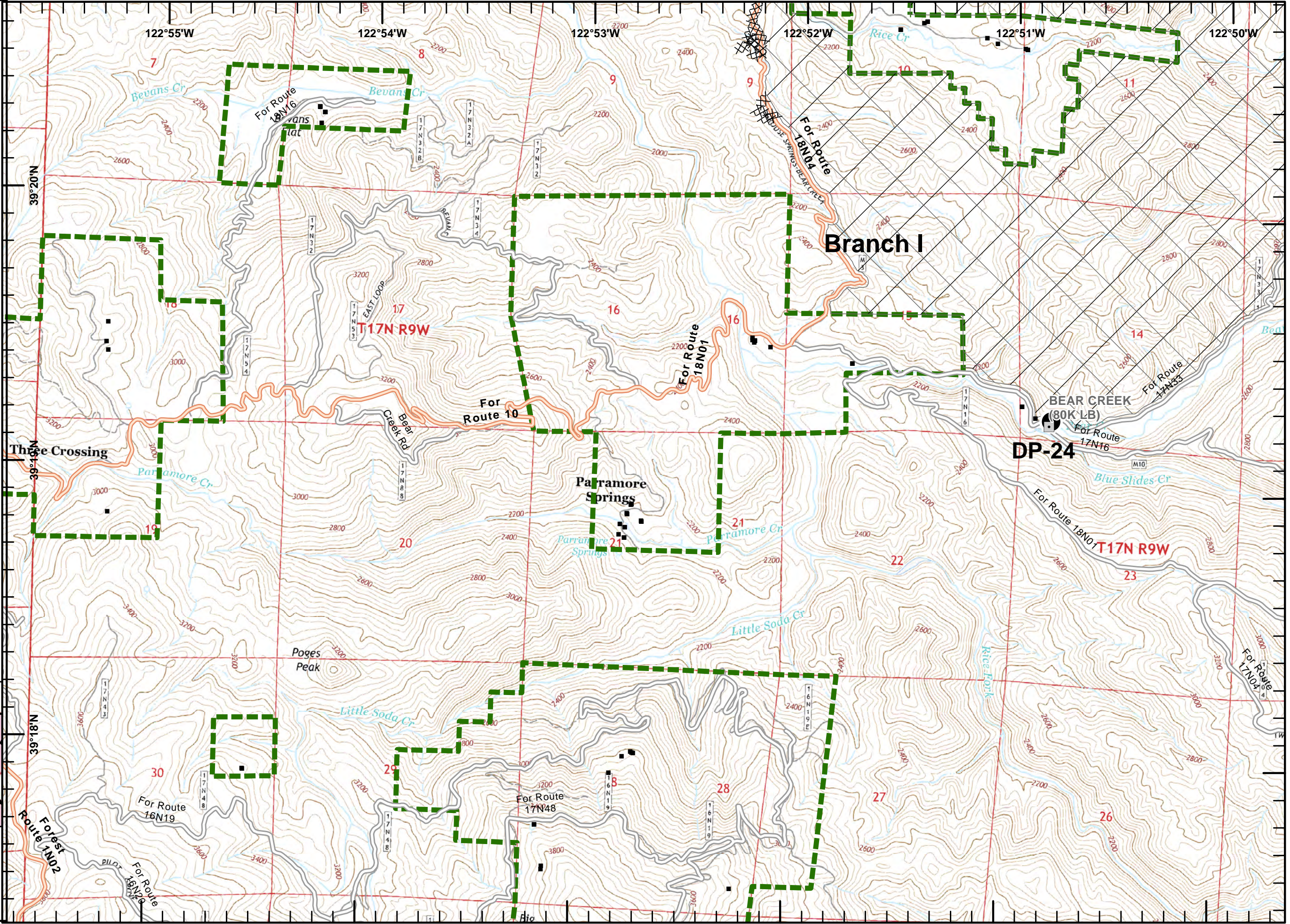
Datum: NAD83

1:24,000

Miles

0 0.125 0.25 0.5

IMT3 GIS
8/27/2018
22:30 hrs



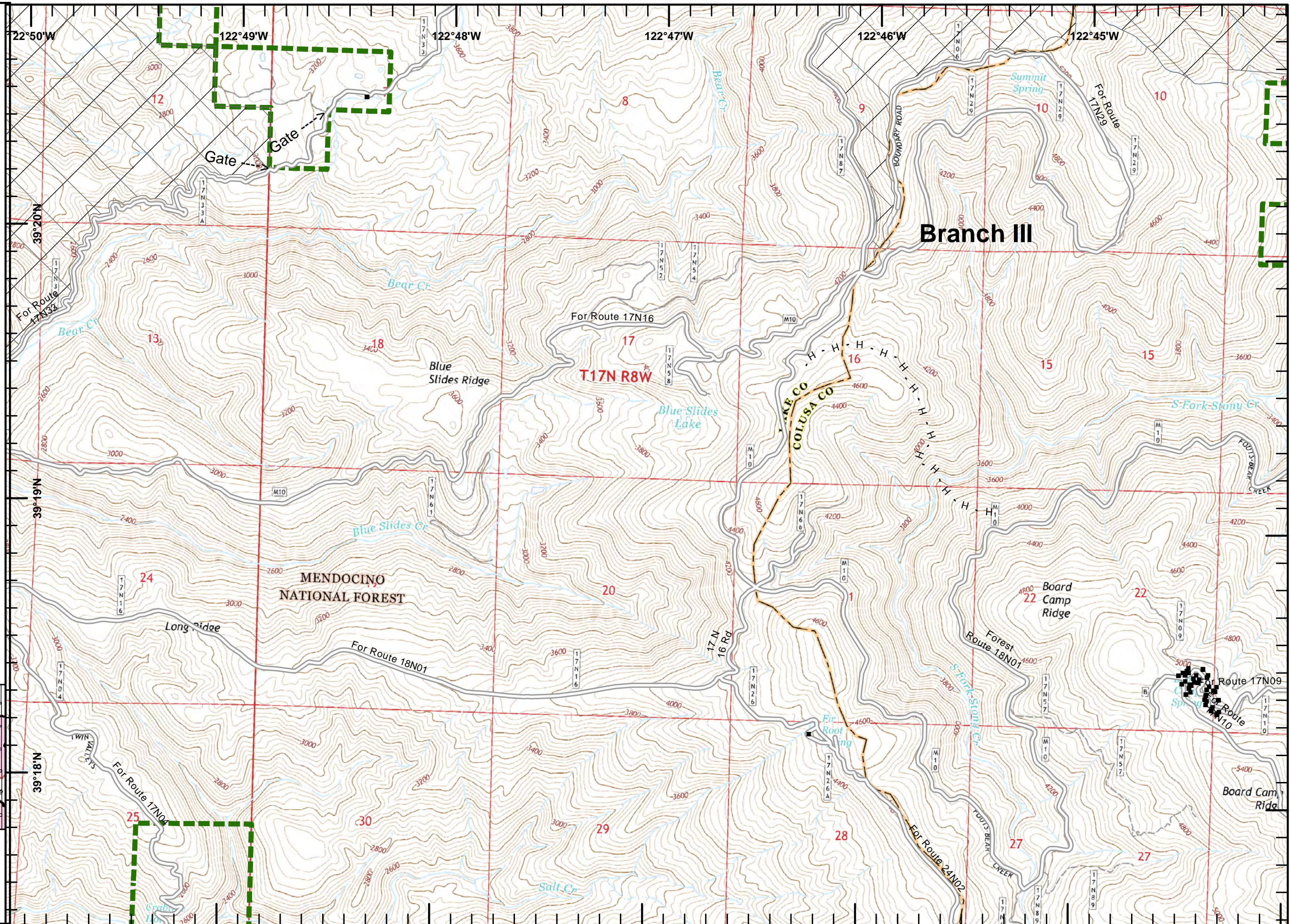


IAP Ranch Fire

West Zone
22

Mendocino Complex CA-MEU 008674

0700 - 0700
August 28, 2018
Page 22 of 24



- H - Completed Hand Line
- Local Streets
- Wilderness Area
- USDA Forest Service

				1		
		2	Div H			
		3	4			
		Div G				
		5	6	7	8	Div J
		9	10	11	12	13
		Div D				
		14	15	16	17	18
		Div C				
		19	20	21	22	23
		Div B				
		24				
		Div A				

Datum: NAD83

1:24,000

Miles

0 0.125 0.25 0.5

IMT3 GIS
8/27/2018
22:30 hrs



IAP Ranch Fire

West Zone
23

Mendocino Complex
CA-MEU 008674

0700 - 0700
August 28, 2018
Page 23 of 24

- Branch Break
- Drop Point
- Mobile Weather Unit
- Completed Line
- Completed Dozer Line
- Road as Completed Line
- Roads
- Local Streets
- Alleys, Driveways, Walkways
- Wilderness Area
- USDA Forest Service

				1
		2	Div H	3
	Div E	5	6	7
Div D	9	10	11	12
Div C	14	15	16	17
Div B	19	20	21	22
A				23
				24

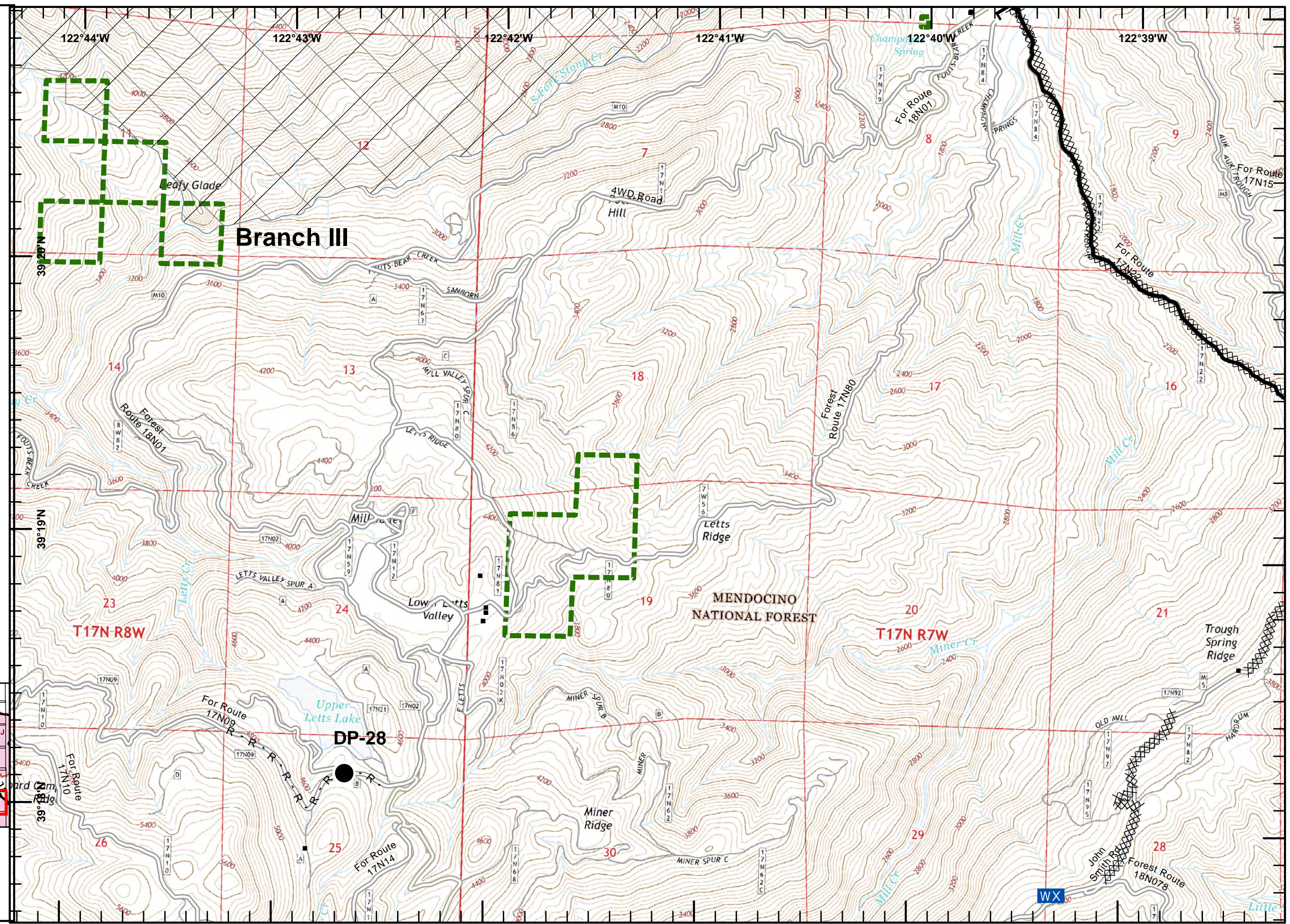
Datum: NAD83

1:24,000

Miles

0 0.125 0.25 0.5

IMT3 GIS
8/27/2018
22:31 hrs












IAP Ranch Fire

West Zone
24

Mendocino Complex CA-MEU 008674

0700 - 0700
August 28, 2018
Page 24 of 24

-  Mobile Weather Unit
-  Repeater
-  Completed Dozer Line
-  Structures (Reported)
-  Roads
-  Local Streets
-  USDA Forest Service

				1		
		2	Div H	3	4	
	Div E	5	6	7	8	Div J
Div D	9	10	11	12	13	
Div C	14	15	16	17	18	
Div B	19	20	21	22	23	
					24	

Datum: NAD83

1:24,000

Miles

0 0.125 0.25 0.5

IMT3 GIS
8/27/2018
22:31 hrs

