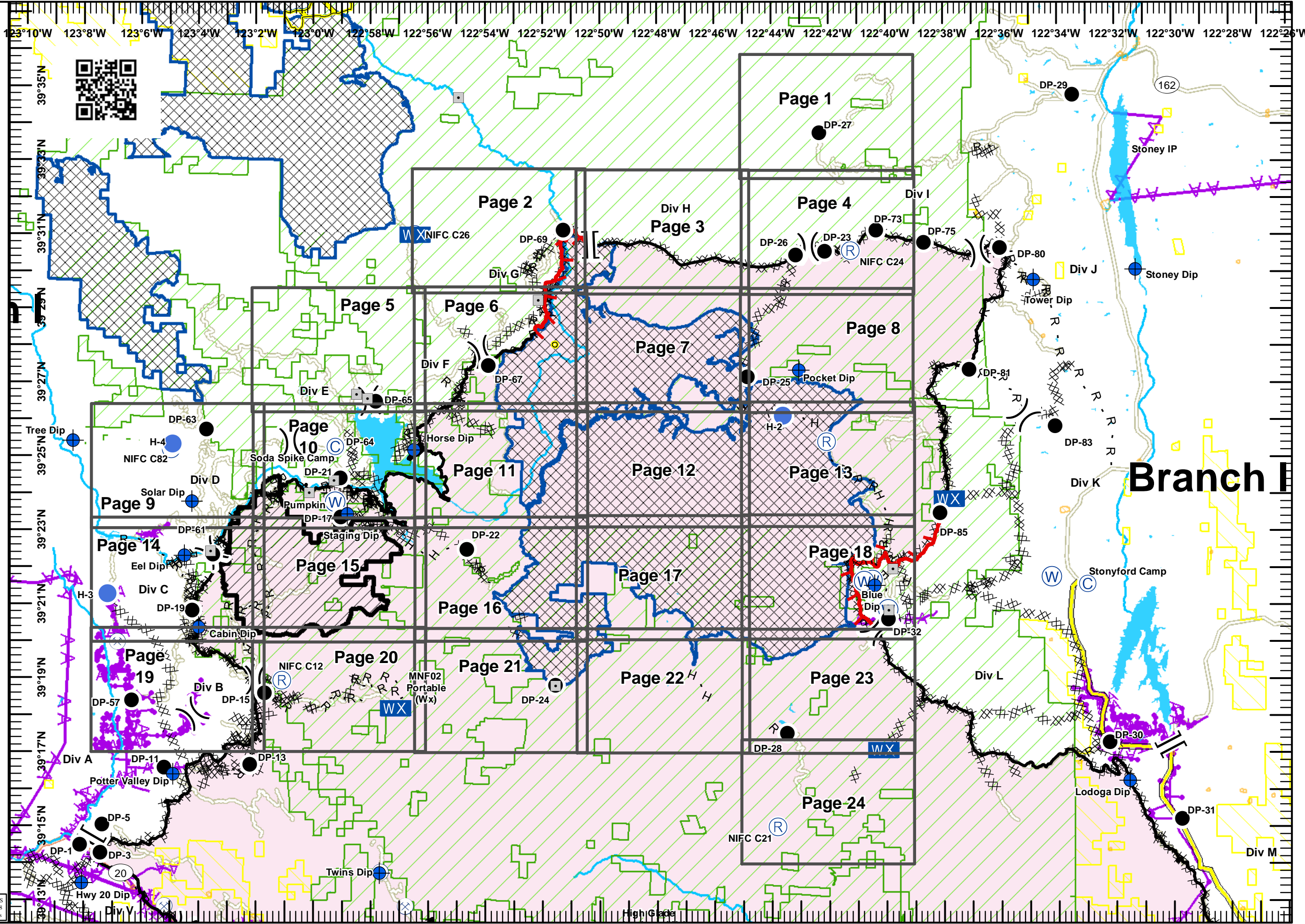


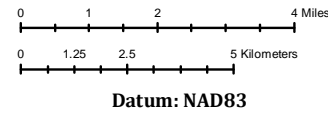


IAP Grid Ranch Fire

Branch I
Mendocino Complex
CA-MEU 008674
0700-0700
August 30, 2018



-]] Branch Break
-) (Division Break
- ⊙ Camp
- ⊙ Dip Site
- Drop Point
- ⊙ Helibase
- Helispot
- ▣ Incident Command Post
- WX Mobile Weather Unit
- Ⓡ Repeater
- Ⓢ Staging Area
- Ⓜ Water Source
- Uncontrolled Fire Edge
- Completed Line
- XXX Completed Dozer Line
- H · H Completed Hand Line
- R · R Road as Completed Line
- ▲ Aerial Hazard
- ▨ Bureau of Land Management
- ▨ USDA Forest Service
- ⊗ Active Mines (2010)
- ▣ Bridge
- ▨ Retardant Avoidance Area



Datum: NAD83

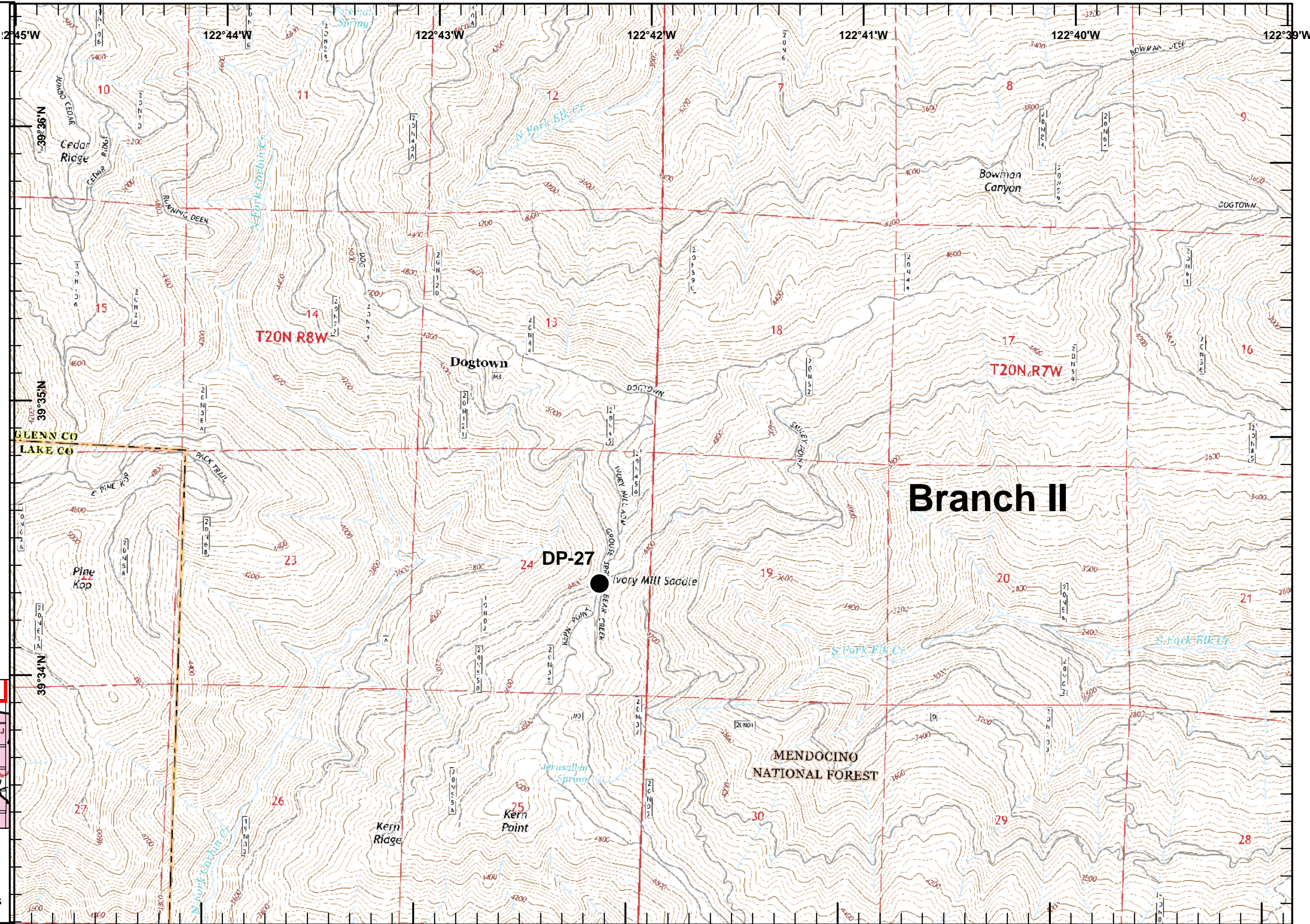
1:178,000

IMT3 GIS
8/29/2018
23:41 hrs

High Grade



Branch I
1
Mendocino Complex
CA-MEU 008674
0700 - 0700
August 30, 2018
Page 1 of 24



Branch II

● Drop Point

				1
		2	Div H	4
		3	7	8
	Div E	5	6	13
Div D	9	10	11	12
Div C	14	15	16	17
Div B	19	20	21	22
A				23
				24

Datum: NAD83
1:24,000
IMT3 GIS 8/29/2018 23:44 hrs
0 0.25 0.5 Miles



Branch I
2
Mendocino Complex
CA-MEU 008674
0700 - 0700
August 30, 2018
Page 2 of 24

- Drop Point
- Mobile Weather Unit
- Repeater
- Uncontrolled Fire Edge
- Completed Dozer Line
- Completed Hand Line
- Road as Completed Line

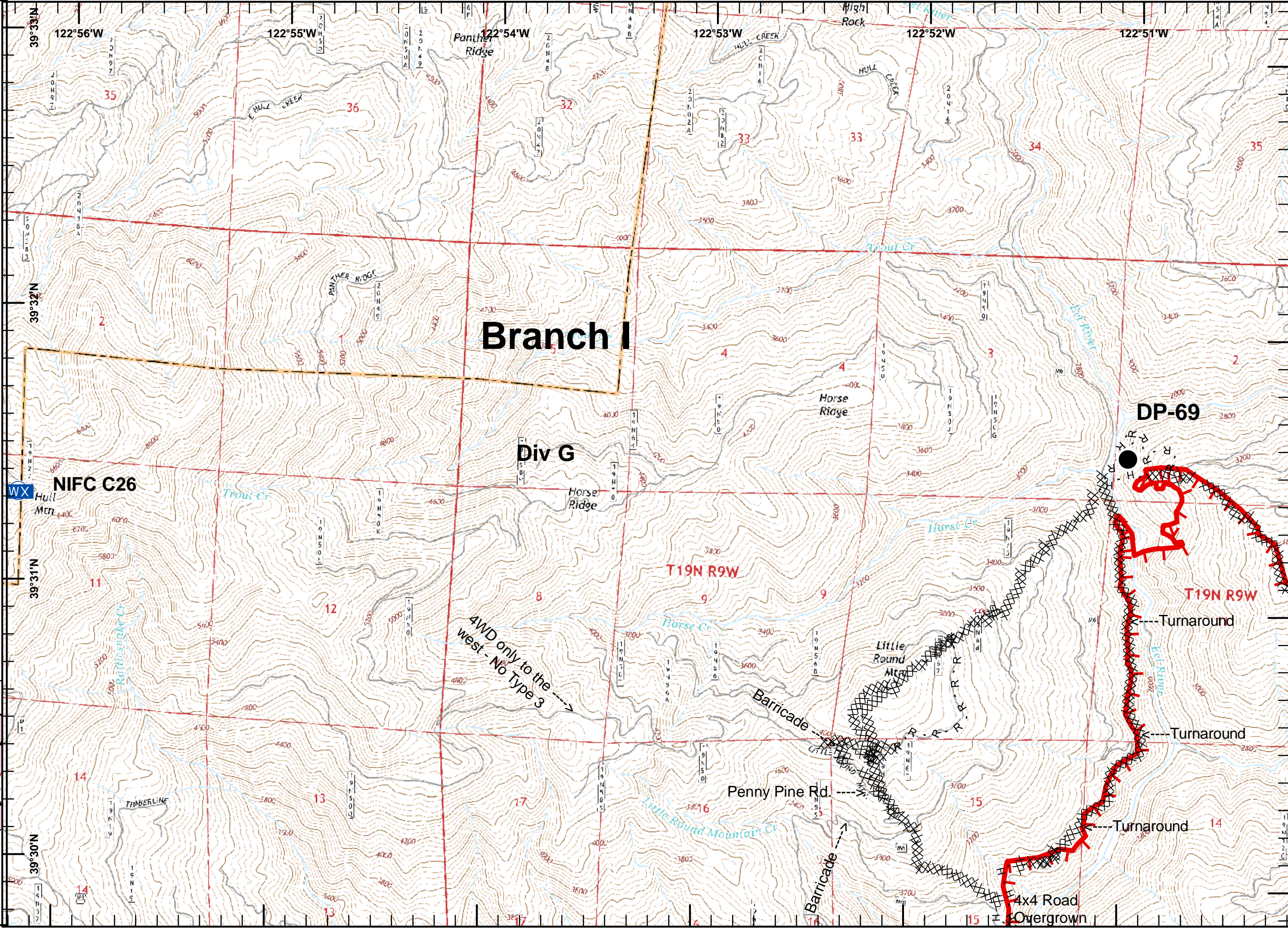
				1
		2	3	4
	5	6	7	8
9	10	11	12	13
14	15	16	17	18
19	20	21	22	23
				24

Datum: NAD83

1:24,000

IMT3 GIS
8/29/2018
23:44 hrs

0 0.25 0.5 Miles



Branch I

Div G

NIFC C26

DP-69

T19N R9W

T19N R9W

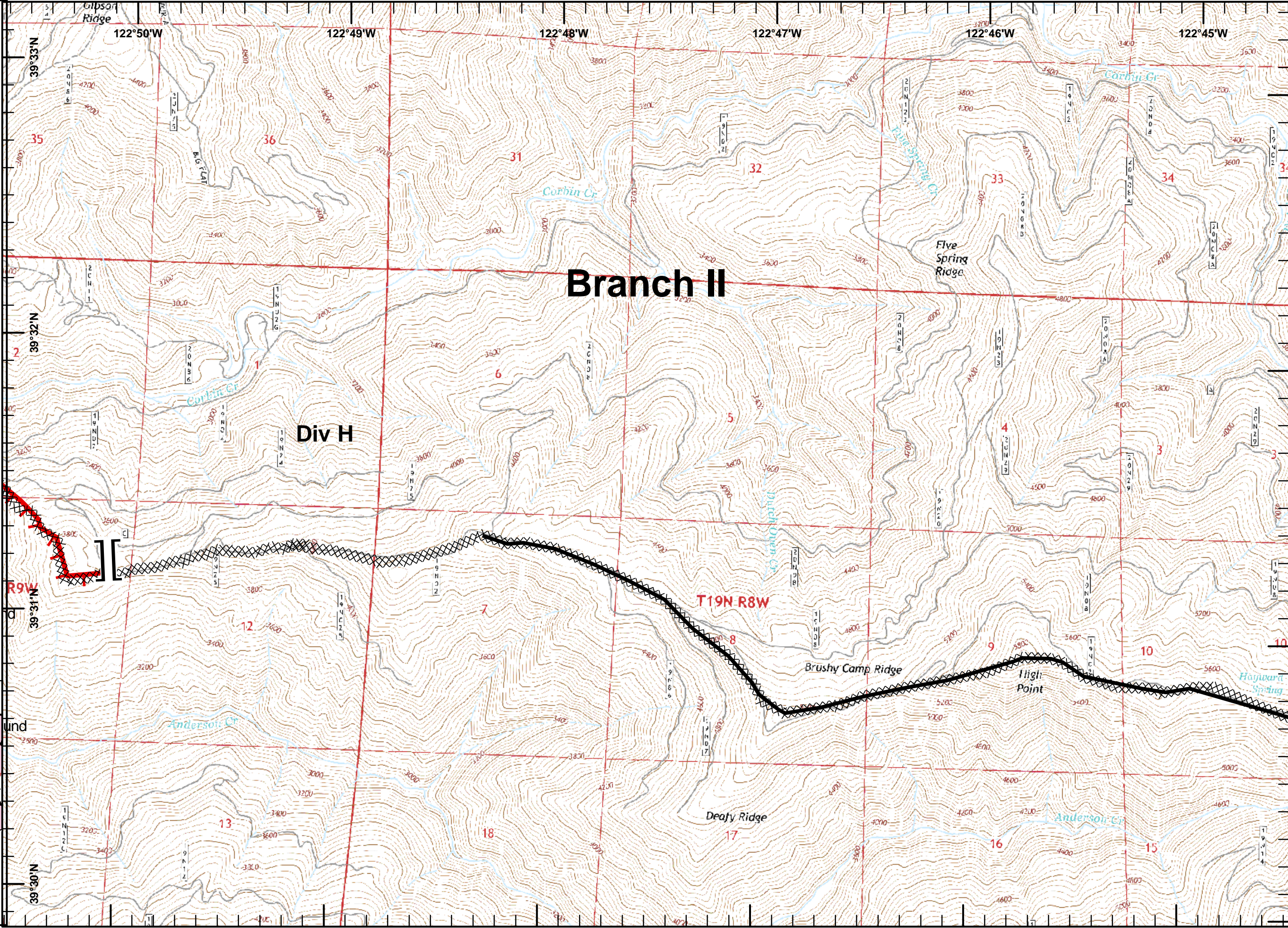
4WD only to the west - No Type 3

Penny Pine Rd

4x4 Road Overgrown



Branch I
3
Mendocino Complex
CA-MEU 008674
 0700 - 0700
 August 30, 2018
 Page 3 of 24



- Branch Break
- Uncontrolled Fire Edge
- Completed Line
- Completed Dozer Line

				1
		2	3	4
	5	6	7	8
9	10	11	12	13
14	15	16	17	18
19	20	21	22	23
				24

Datum: NAD83

3

1:24,000

0 0.25 0.5 Miles

IMT3 GIS
8/29/2018
23:44 hrs



Branch I
4

Mendocino Complex
CA-MEU 008674

0700 - 0700
August 30, 2018
Page 4 of 24

- Division Break
- Drop Point
- Repeater
- Completed Line
- Completed Dozer Line

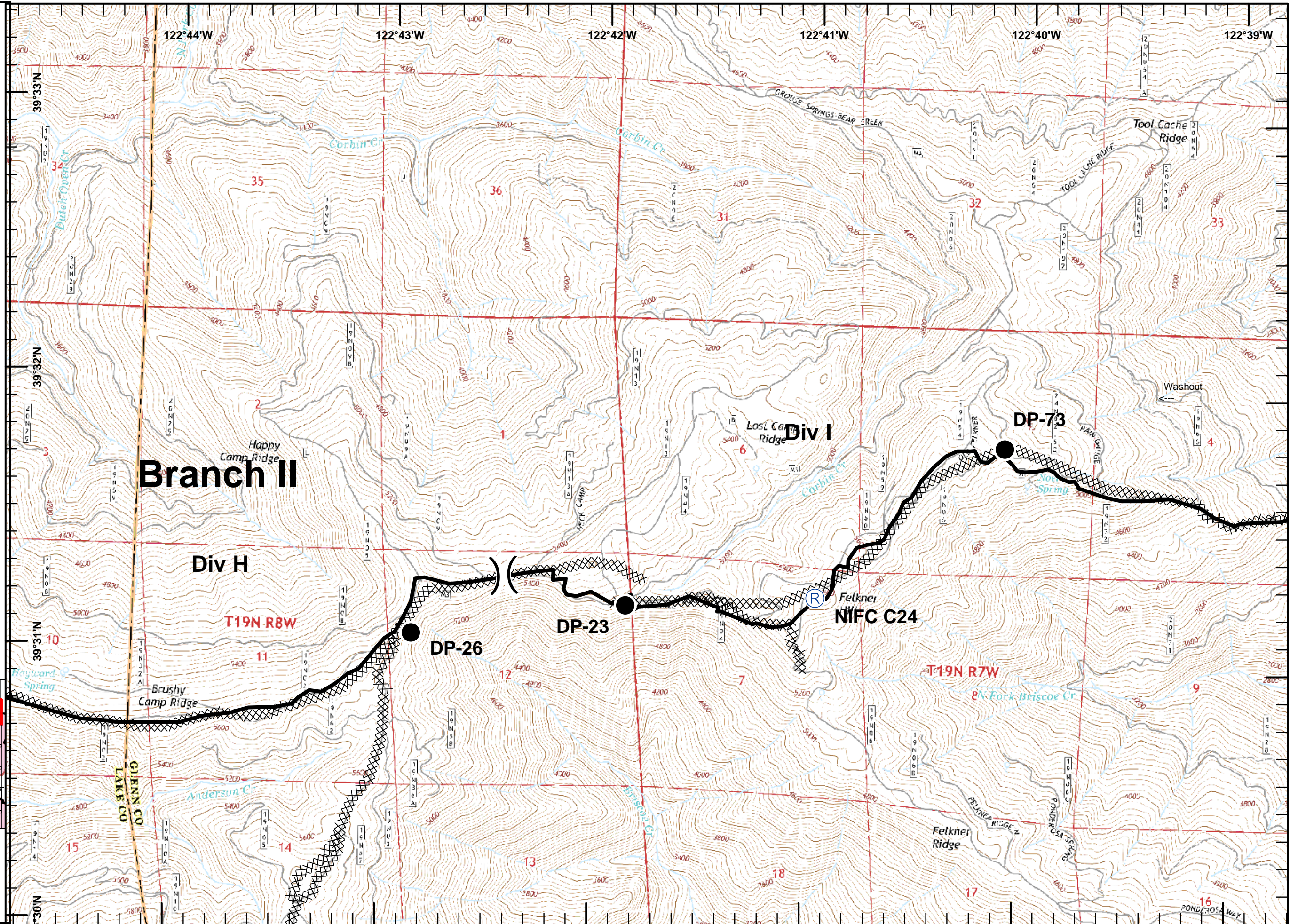
				1
		2	3	4
	5	6	7	8
9	10	11	12	13
14	15	16	17	18
19	20	21	22	23
				24

Datum: NAD83

1:24,000

IMT3 GIS
8/29/2018
23:44 hrs

0 0.25 0.5 Miles



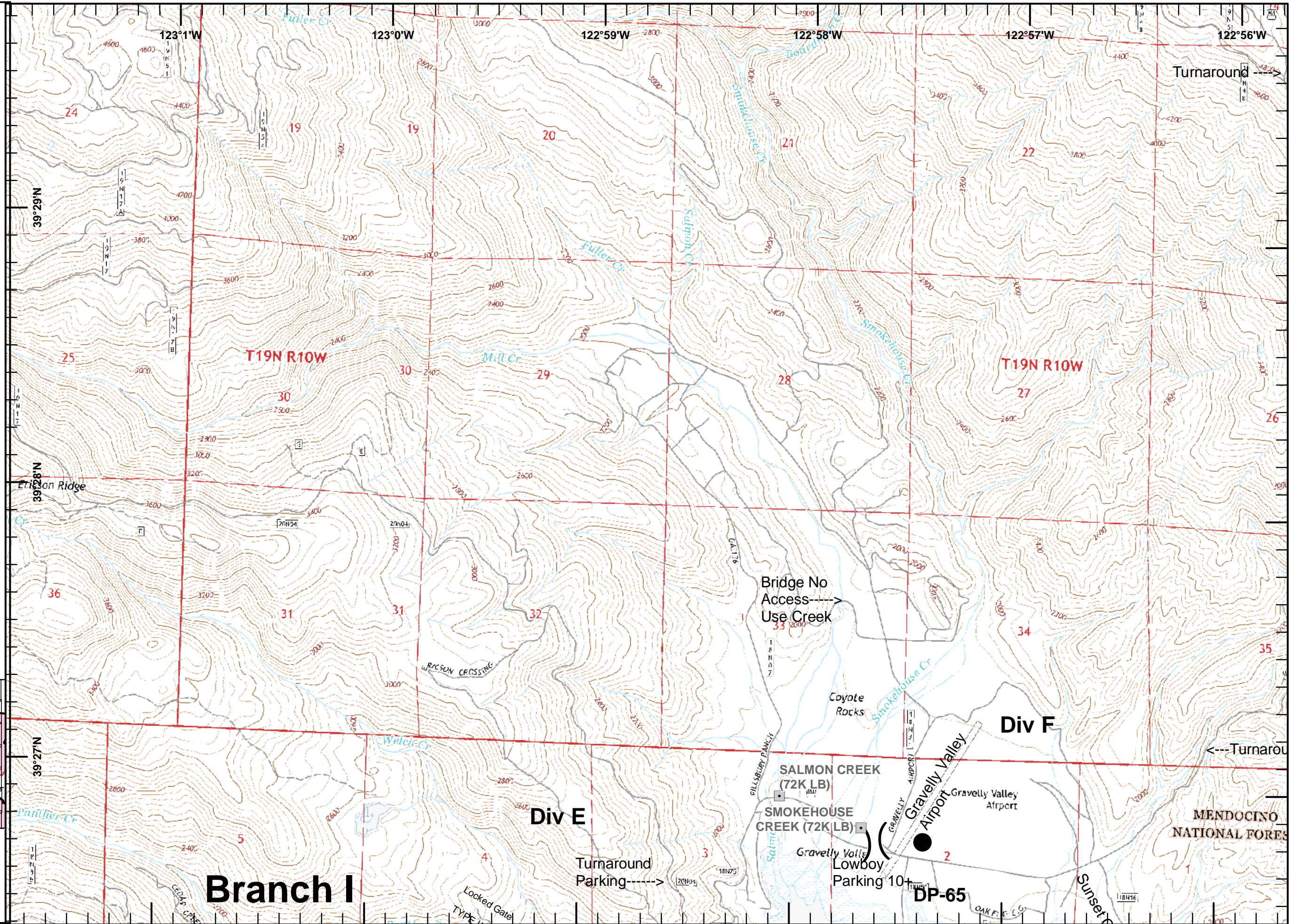


Branch I
5
Mendocino Complex
CA-MEU 008674
0700 - 0700
August 30, 2018
Page 5 of 24

- Division Break
- Drop Point
- Bridge

				1
		2	Div H	4
		Div G	3	
		5	6	7
		8	Div J	
Div D	9	10	11	12
	13	14	15	16
Div C	17	18	19	20
Div B	21	22	23	24

Datum: NAD83
1:24,000
IMT3 GIS
8/29/2018
23:44 hrs
0 0.25 0.5 Miles



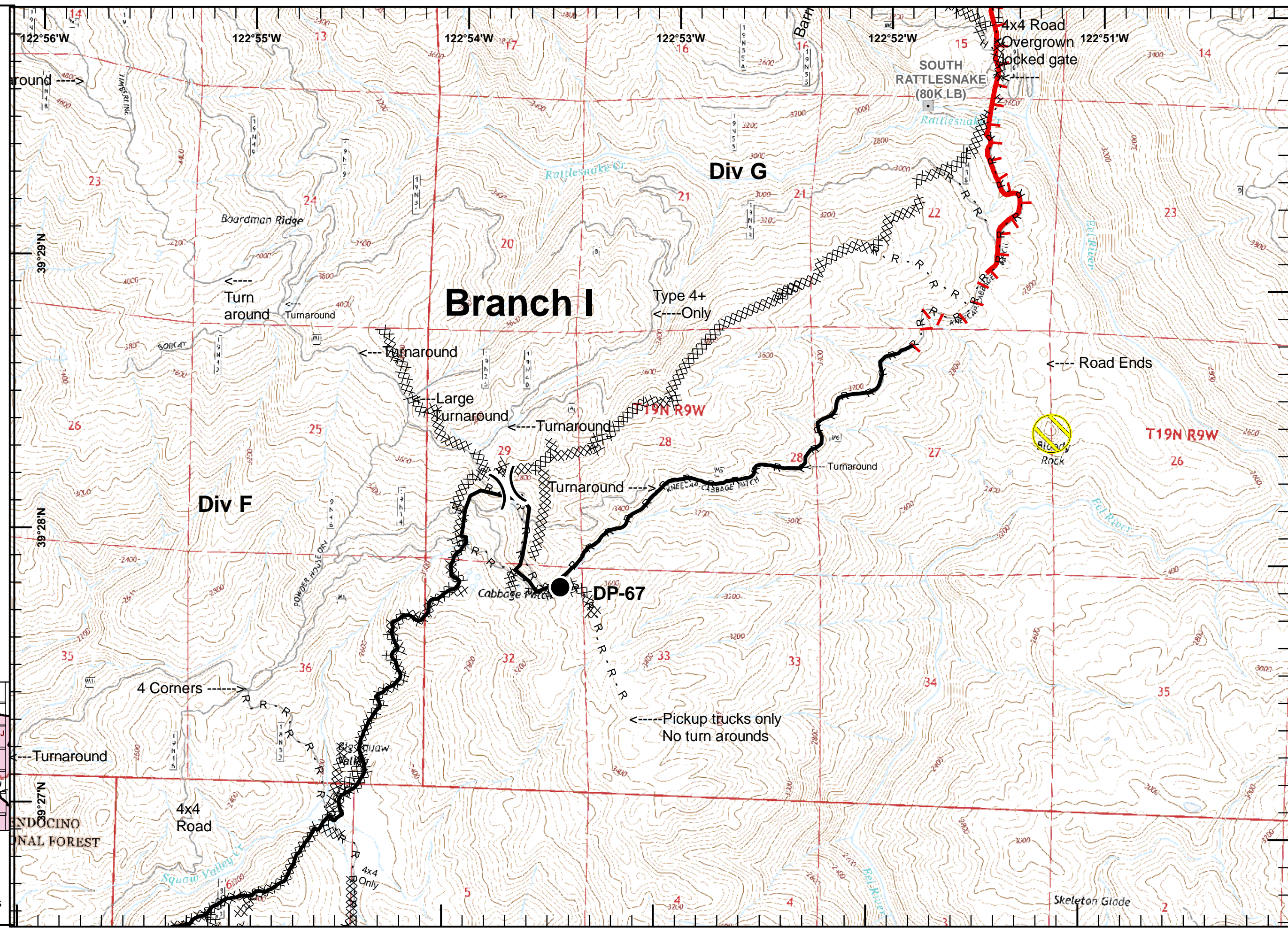


Branch I
6
Mendocino Complex
CA-MEU 008674
 0700 - 0700
 August 30, 2018
 Page 6 of 24

- Division Break
- Drop Point
- Uncontrolled Fire Edge
- Completed Line
- Completed Dozer Line
- Completed Hand Line
- Road as Completed Line
- Bridge
- Retardant Avoidance Area

				1
		2	3	4
	5	6	7	8
9	10	11	12	13
14	15	16	17	18
19	20	21	22	23
				24

Datum: NAD83
1:24,000
 IMT3 GIS
 8/29/2018
 23:44 hrs
 0 0.25 0.5 Miles





Branch I
7

Mendocino Complex
CA-MEU 008674

0700 - 0700
August 30, 2018
Page 7 of 24

Branch II

T19N R8W

Div H

- Drop Point
- XXXXX Completed Dozer Line
- H - H Completed Hand Line

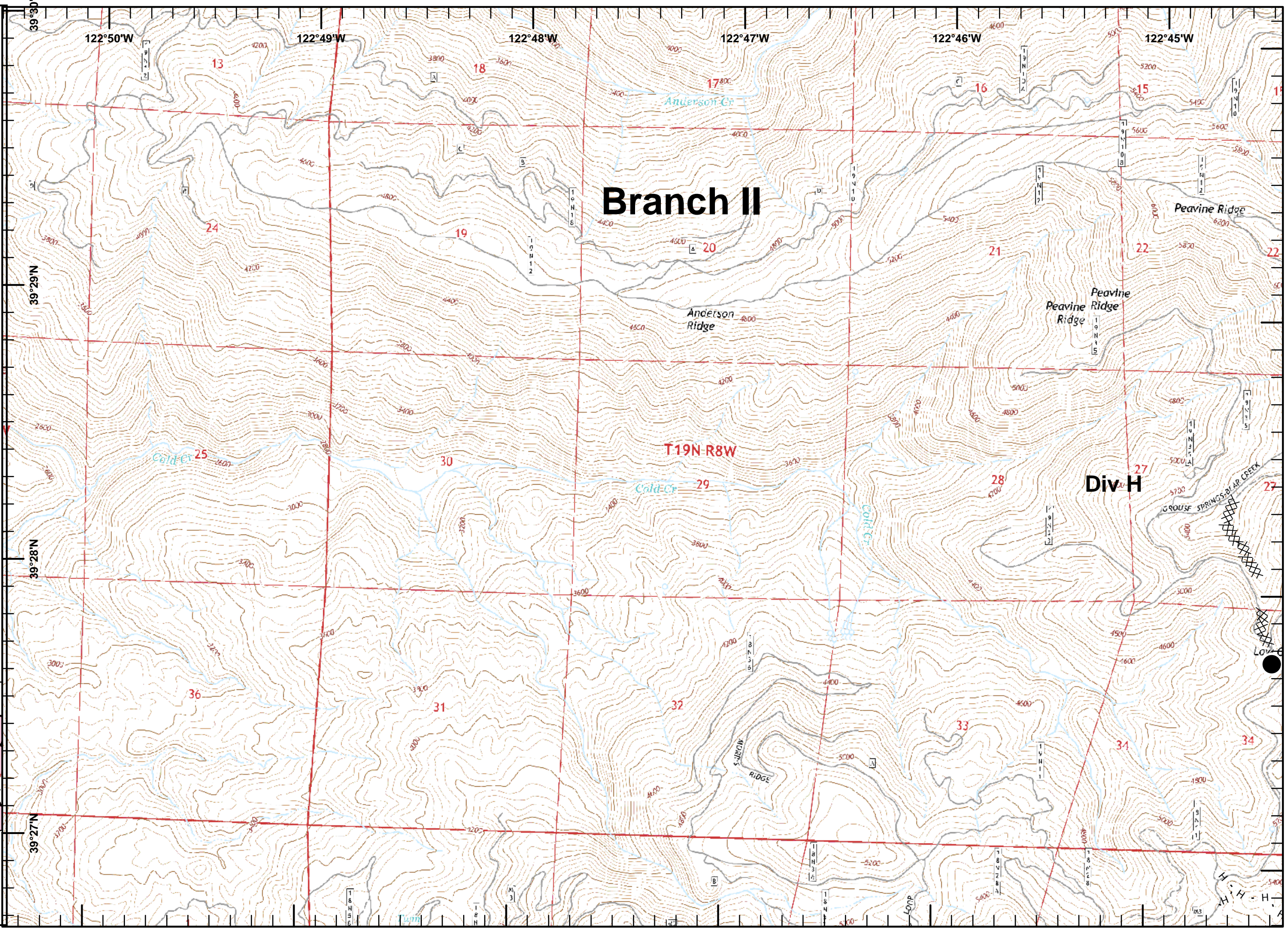
				1		
		2	Div H	4		
		3				
	Div E	5	6	7	8	Div J
Div D	9	10	11	12	13	
Div C	14	15	16	17	18	
Div B	19	20	21	22	23	
A					24	

Datum: NAD83

1:24,000

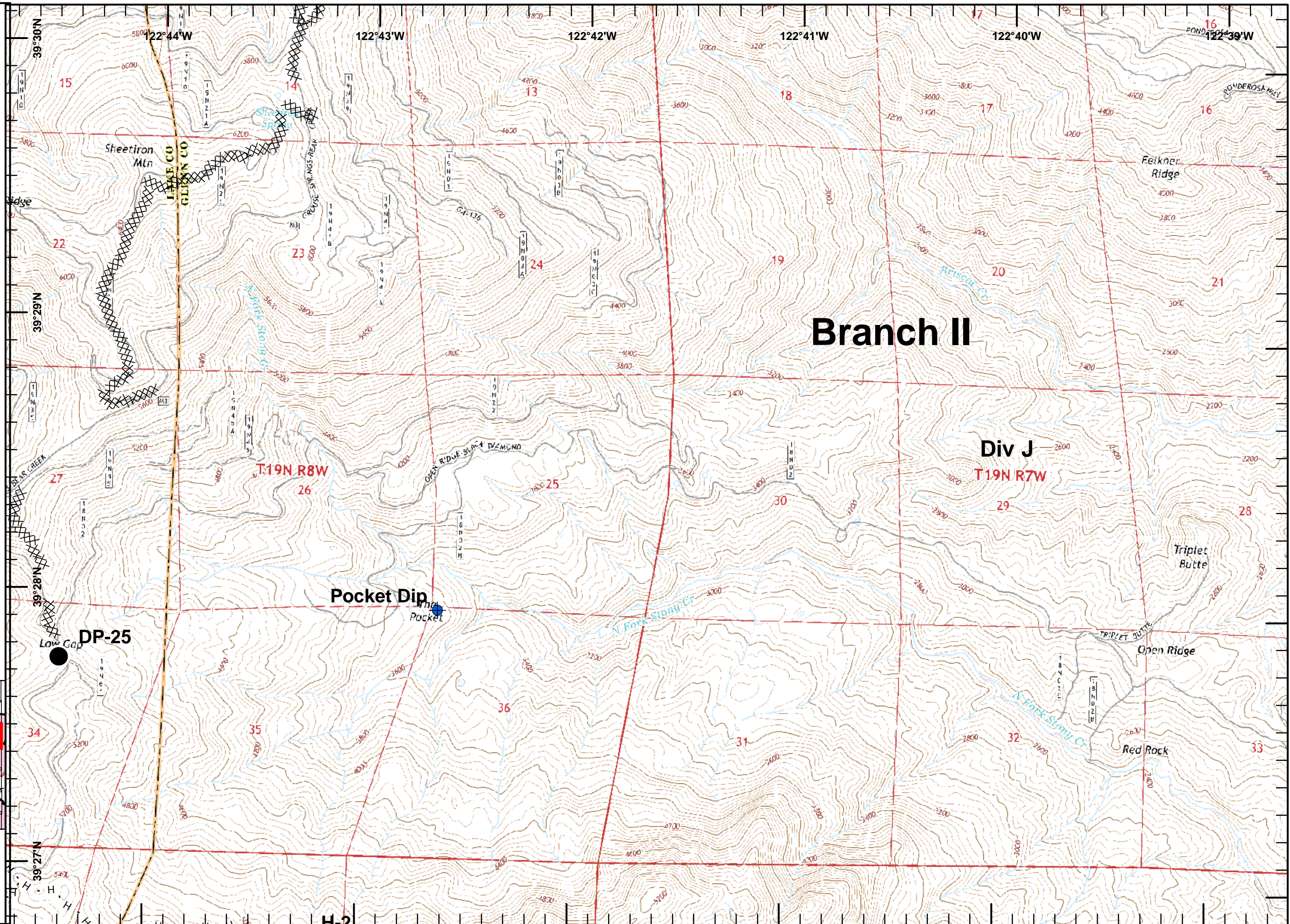
IMT3 GIS
8/29/2018
23:45 hrs

0 0.25 0.5 Miles





Branch I
8
Mendocino Complex
CA-MEU 008674
 0700 - 0700
 August 30, 2018
 Page 8 of 24



- Dip Site
- Drop Point
- Completed Dozer Line
- Completed Hand Line

				1		
		2	Div H	4		
		3	4			
	Div E	5	6	7	8	Div J
Div D	9	10	11	12	13	
Div C	14	15	16	17	18	
Div B	19	20	21	22	23	
A					24	

Datum: NAD83

1:24,000

IMT3 GIS
8/29/2018
23:45 hrs

0 0.25 0.5 Miles

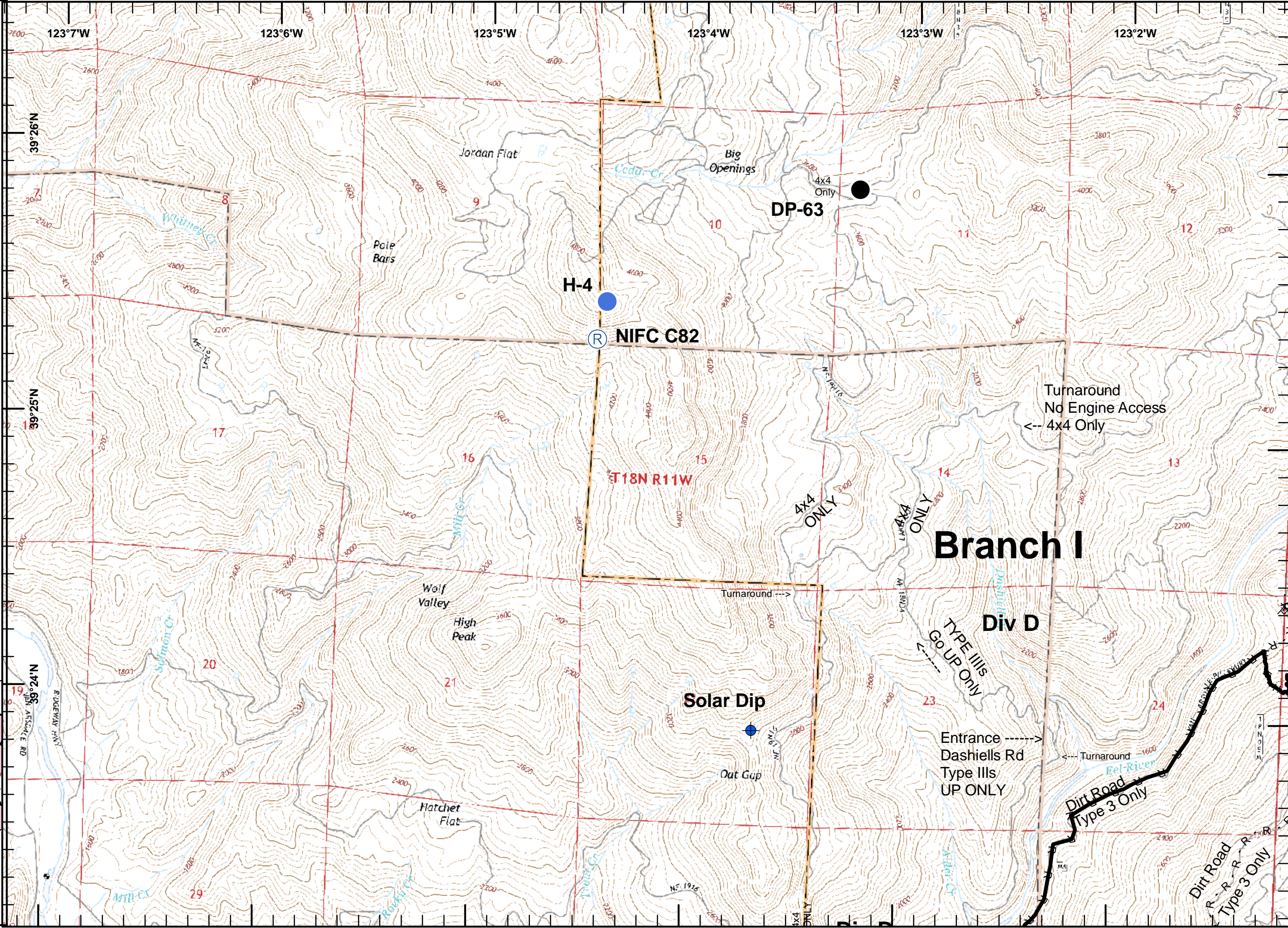


Branch I
9
Mendocino Complex
CA-MEU 008674
 0700 - 0700
 August 30, 2018
 Page 9 of 24

- Dip Site
- Drop Point
- Helispot
- Repeater
- Completed Line
- Completed Dozer Line
- H - H Completed Hand Line
- R - R Road as Completed Line

				1
	2	3	4	
Div E	5	6	7	8
Div D	9	10	11	12
Div C	13	14	15	16
Div B	17	18	19	20
	21	22	23	24

Datum: NAD83
 1:24,000
 0 0.25 0.5 Miles
 IMT3 GIS 8/29/2018 23:45 hrs



Branch I

Div D

Turnaround
 No Engine Access
 <--- 4x4 Only

Entrance ----->
 Dashiells Rd
 Type IIIs
 UP ONLY

Dirt Road
 Type 3 Only

Dirt Road
 Type 3 Only

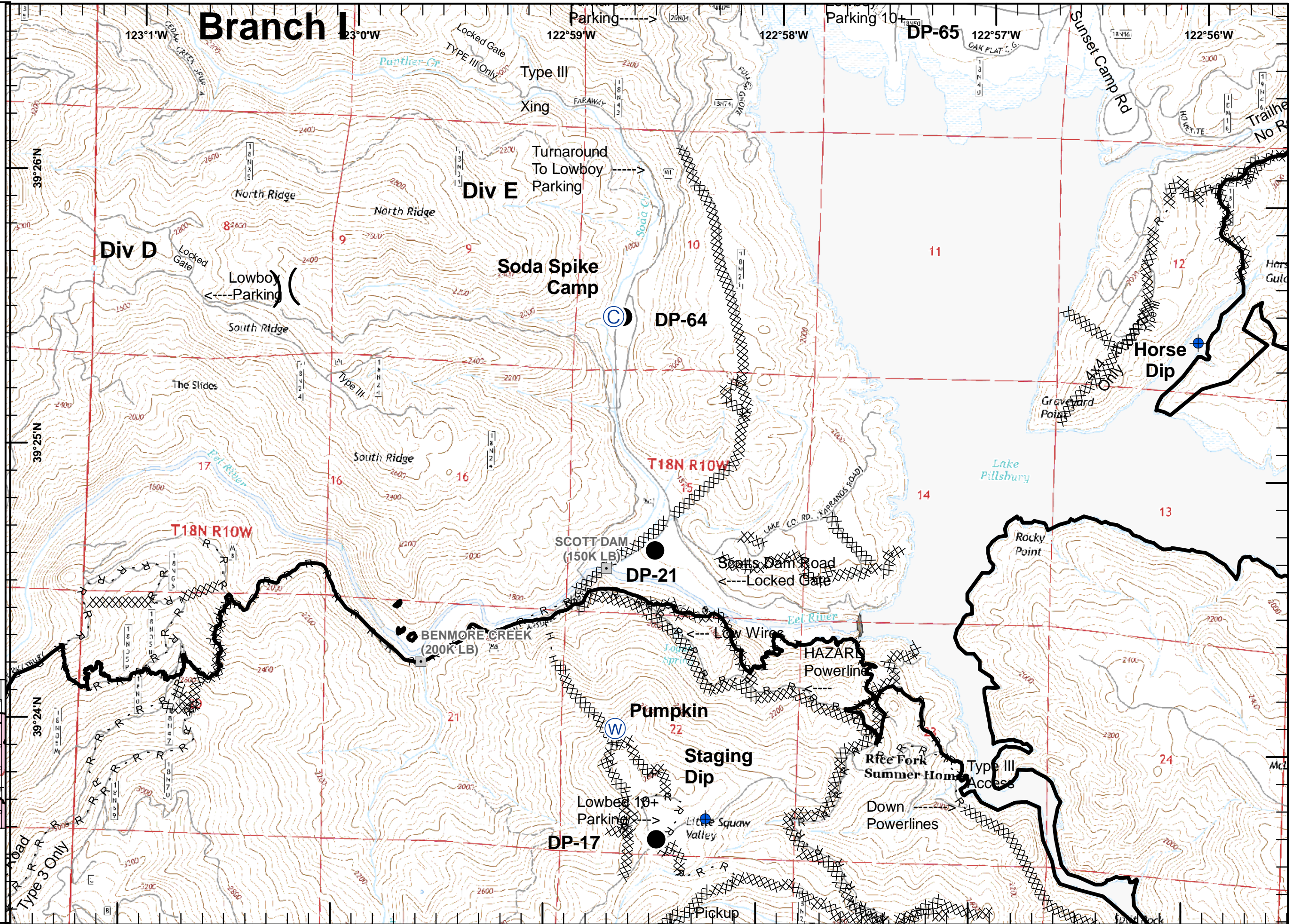


Branch I
10
Mendocino Complex
CA-MEU 008674
 0700 - 0700
 August 30, 2018
 Page 10 of 24

- Division Break
- Camp
- Dip Site
- Drop Point
- Water Source
- Completed Line
- Completed Dozer Line
- Completed Hand Line
- Road as Completed Line
- Bridge

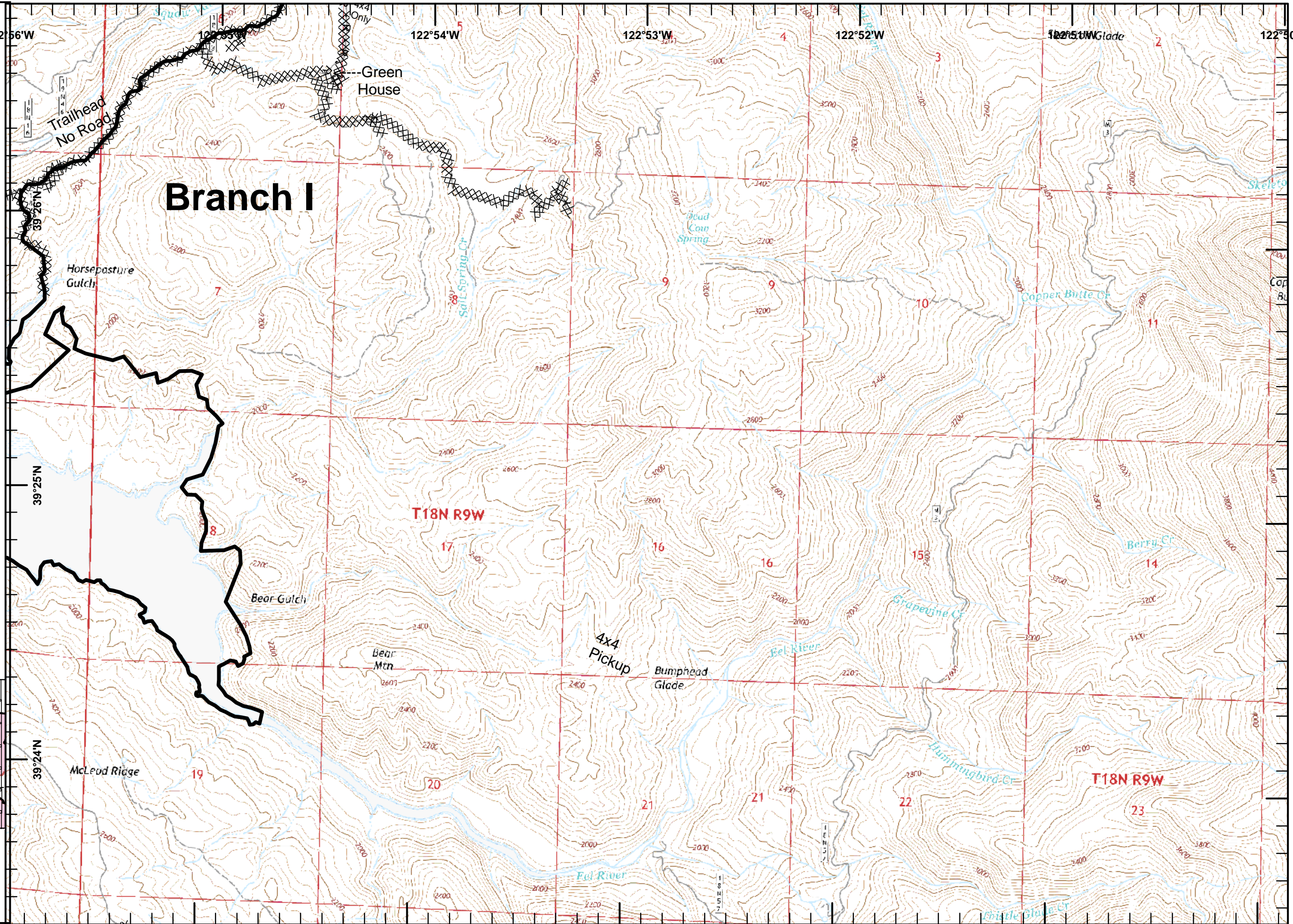
				1
		2	Div H	4
		3		
	Div E	5	6	7
	8	9	10	11
Div D	12	13	14	15
16	17	18	19	20
21	22	23	24	

Datum: NAD83
 1:24,000
 0 0.25 0.5 Miles
 IMT3 GIS
 8/29/2018
 23:45 hrs





Branch I
11
Mendocino Complex
CA-MEU 008674
 0700 - 0700
 August 30, 2018
 Page 11 of 24



- Dip Site
- Completed Line
- Completed Dozer Line
- R - R Road as Completed Line

				1
		2	3	4
	5	6	7	8
9	10	11	12	13
14	15	16	17	18
19	20	21	22	23
				24

Datum: NAD83

3

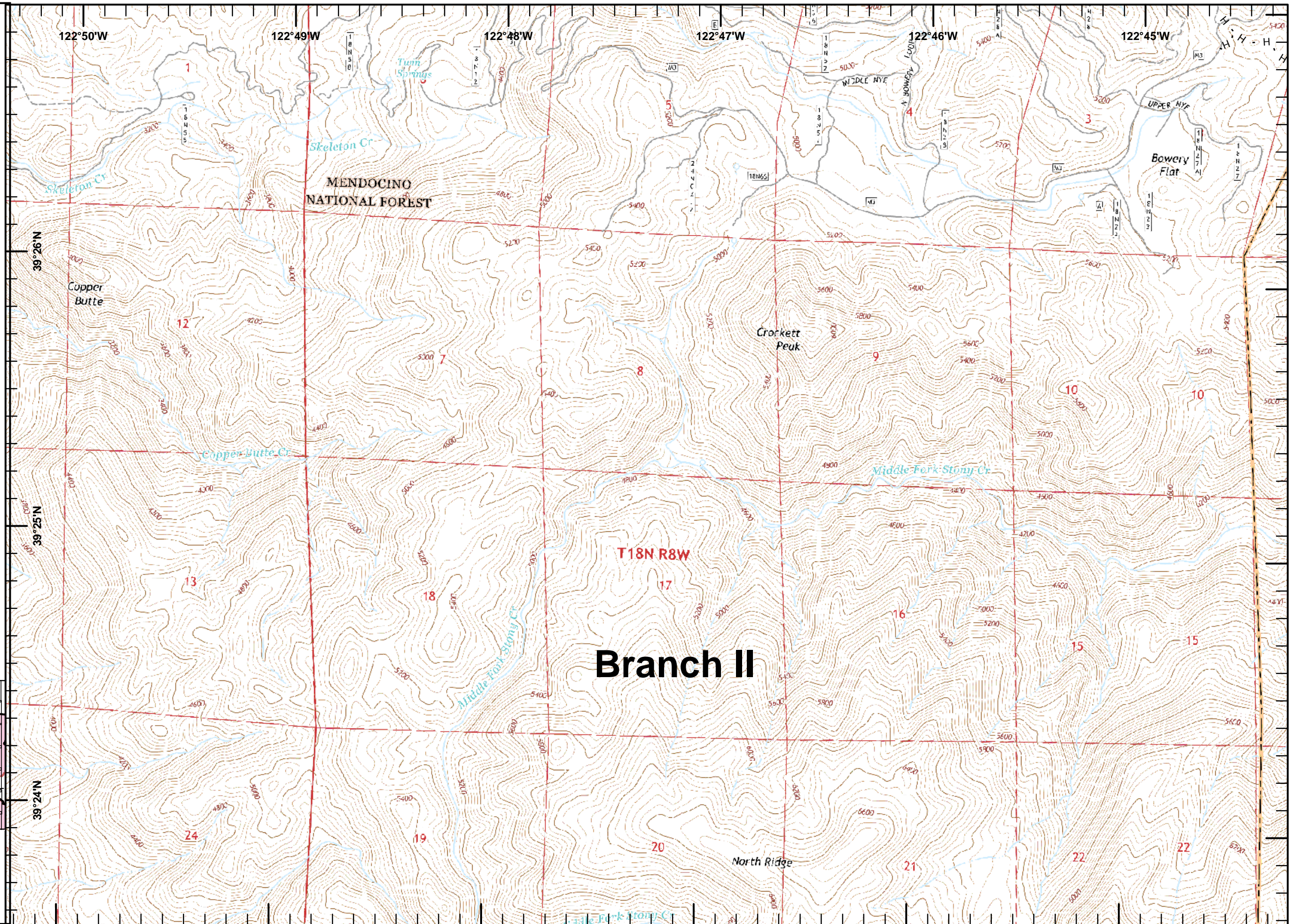
1:24,000

IMT3 GIS
8/29/2018
23:45 hrs

0 0.25 0.5 Miles



Branch I
12
Mendocino Complex
CA-MEU 008674
0700 - 0700
August 30, 2018
Page 12 of 24



H - H Completed Hand Line

				1		
		2	Div H	4		
		3				
	Div E	5	6	7	8	Div J
	Div D	9	10	11	12	13
	Div C	14	15	16	17	18
	Div B	19	20	21	22	23
A						24

Branch II

Datum: NAD83

1:24,000
 0 0.25 0.5 Miles
 IMT3 GIS
 8/29/2018
 23:45 hrs



Branch I
13
Mendocino Complex
CA-MEU 008674
 0700 - 0700
 August 30, 2018
 Page 13 of 24

-  Helispot
-  Repeater
-  Completed Dozer Line
-  Completed Hand Line
-  Road as Completed Line

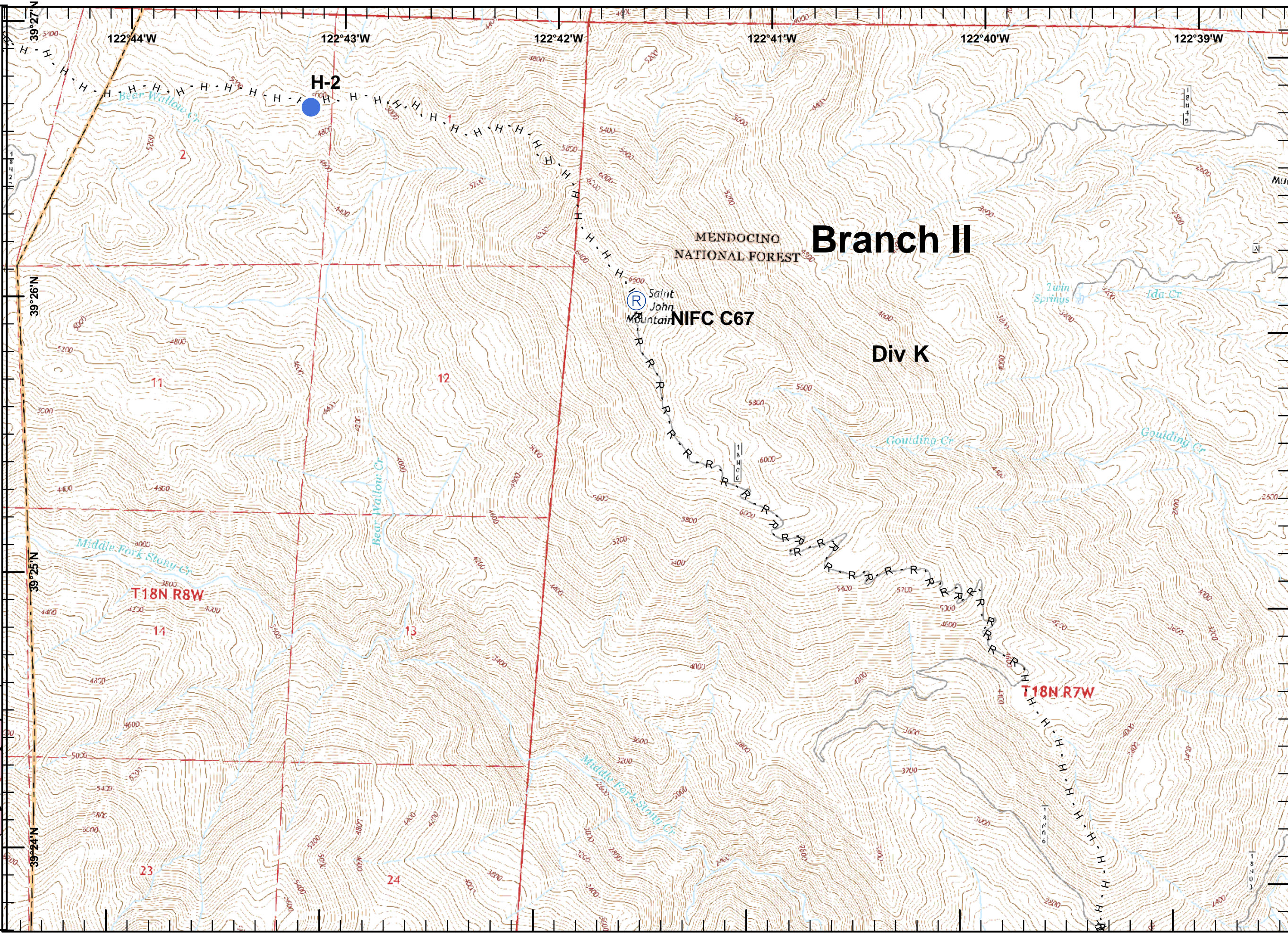
				1
		2	Div H	4
		3		
	Div E	5	6	7
	Div F	10	11	12
Div D	9	13	14	15
Div C	14	15	16	17
Div B	19	20	21	22
A		23	24	

Datum: NAD83

1:24,000

IMT3 GIS
 8/29/2018
 23:45 hrs

0 0.25 0.5 Miles



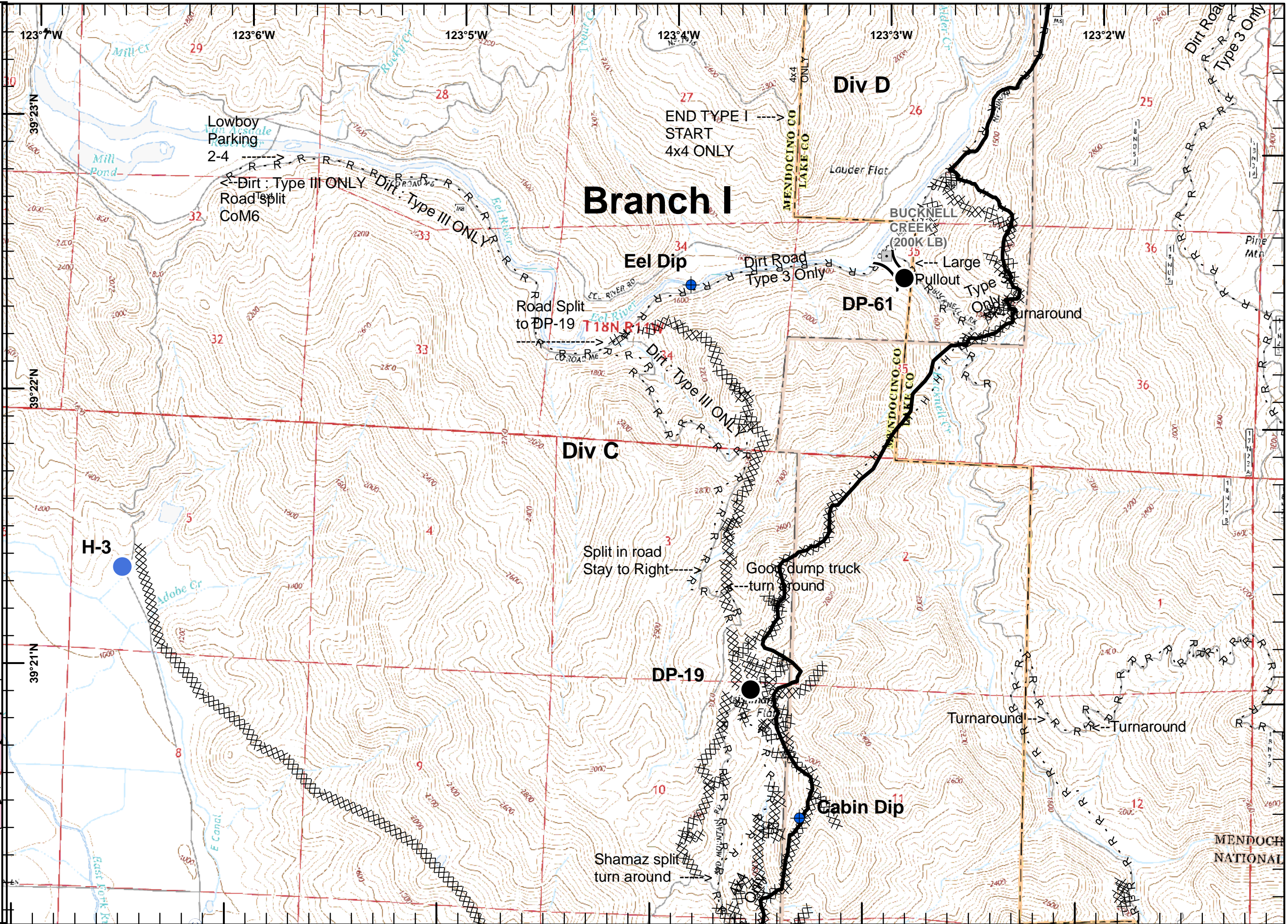


Branch I
14
Mendocino Complex
CA-MEU 008674
 0700 - 0700
 August 30, 2018
 Page 14 of 24

- Division Break
- Dip Site
- Drop Point
- Helispot
- Completed Line
- Completed Dozer Line
- H - H Completed Hand Line
- R - R Road as Completed Line
- Bridge
- Active Mines (2010)

				1
		2	Div H	4
		3	Div G	5
		6	Div F	7
		8	Div E	9
		10	Div D	11
		12	Div C	13
		14	Div B	15
		16	Div A	17
		18		19
		20		21
		22		23
		24		25

Datum: NAD83
1:24,000
 IMT3 GIS
 8/29/2018
 23:45 hrs
 0 0.25 0.5 Miles



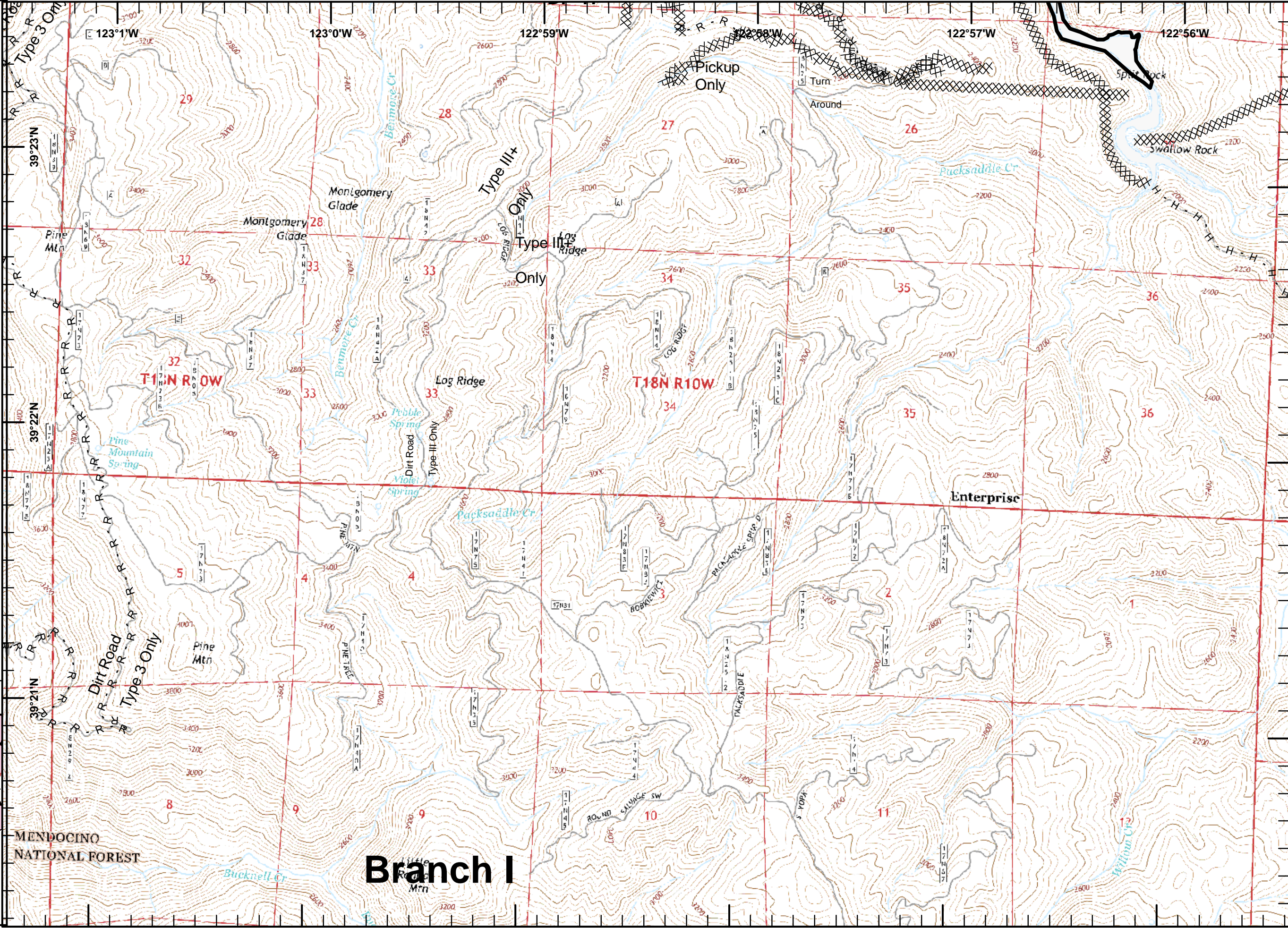


Branch I
15
Mendocino Complex
CA-MEU 008674
 0700 - 0700
 August 30, 2018
 Page 15 of 24

- Drop Point
- Completed Line
- XXXXX Completed Dozer Line
- H - H Completed Hand Line
- R - R Road as Completed Line

				1
		2	3	4
	5	6	7	8
9	10	11	12	13
14	15	16	17	18
19	20	21	22	23
				24

Datum: NAD83
 1:24,000
 0 0.25 0.5 Miles
 IMT3 GIS
 8/29/2018
 23:45 hrs





Branch I
16
Mendocino Complex
CA-MEU 008674
 0700 - 0700
 August 30, 2018
 Page 16 of 24

- Drop Point
- XXXXX Completed Dozer Line
- H - H Completed Hand Line
- R - R Road as Completed Line

				1
		2	Div H	4
	Div G	3		
Div E	5	6	7	8
Div D	9	10	11	12
Div C	14	15	16	17
Div B	19	20	21	22
A				23
				24

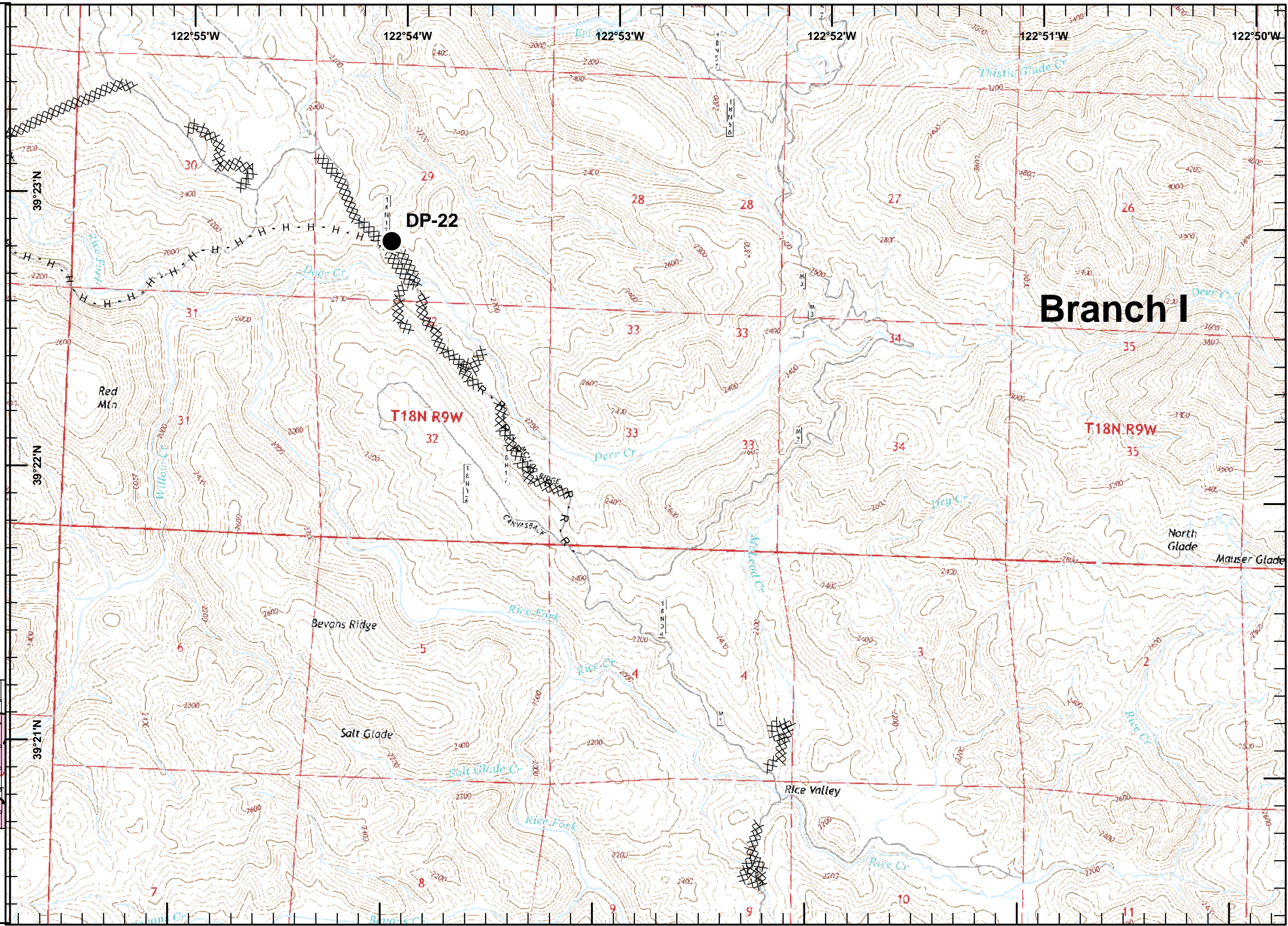
Datum: NAD83

3

1:24,000

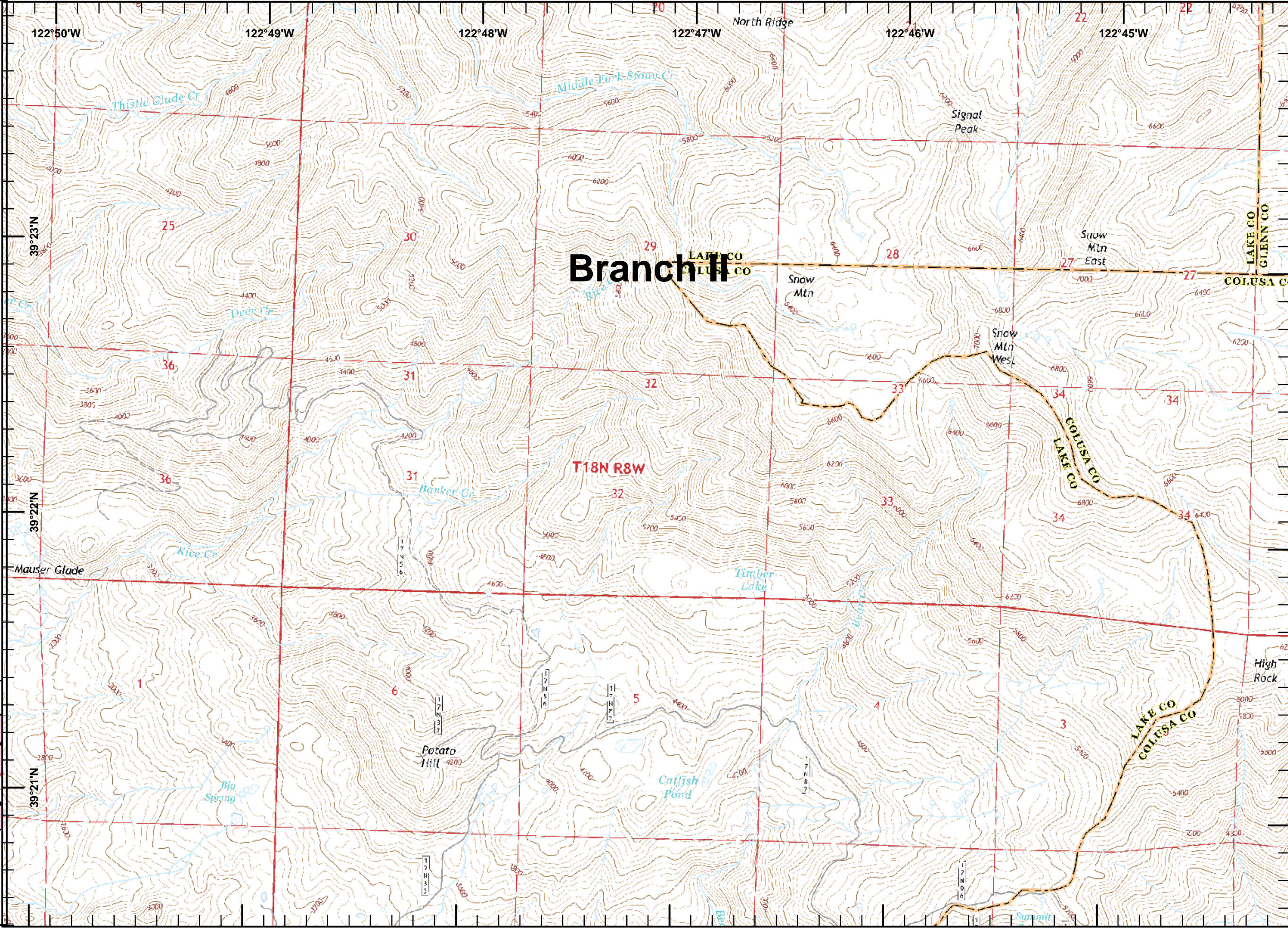
IMT3 GIS
8/29/2018
23:45 hrs

0 0.25 0.5 Miles





Branch I
17
Mendocino Complex
CA-MEU 008674
 0700 - 0700
 August 30, 2018
 Page 17 of 24



				1
		2	Div H	4
		3	Div G	4
	5	6	7	8
Div E	5	6	7	8
Div D	9	10	11	12
Div C	14	15	16	17
Div B	19	20	21	22
A	19	20	21	22
				24

Datum: NAD83

3

1:24,000

IMT3 GIS
8/29/2018
23:45 hrs

0 0.25 0.5 Miles



Branch I
18
Mendocino Complex
CA-MEU 008674
 0700 - 0700
 August 30, 2018
 Page 18 of 24

- Division Break
- Dip Site
- Drop Point
- Water Source
- Uncontrolled Fire Edge
- Completed Line
- Completed Dozer Line
- Completed Hand Line
- Road as Completed Line
- Bridge

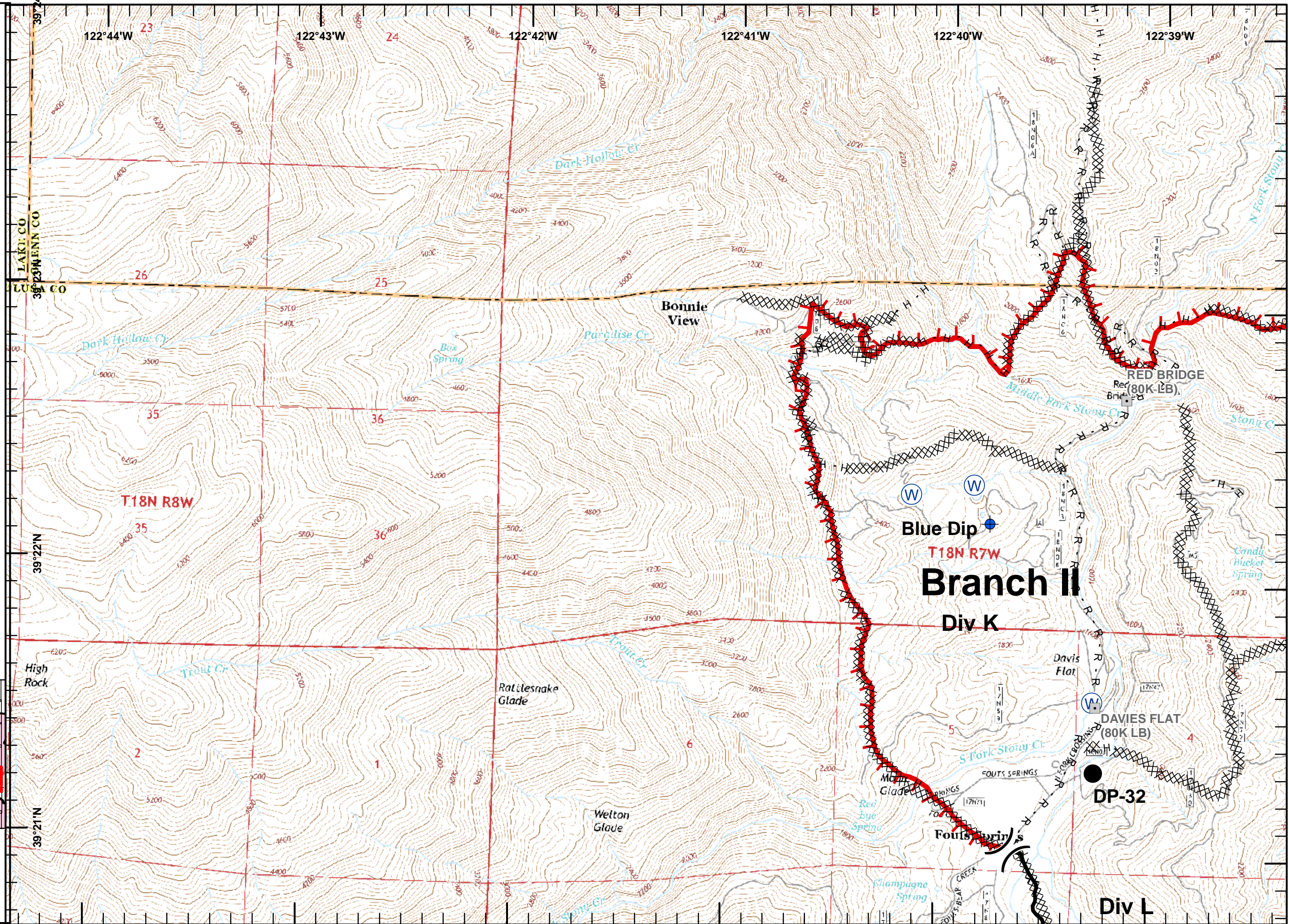
				1
		2	3	4
	5	6	7	8
9	10	11	12	13
14	15	16	17	18
19	20	21	22	23
				24

Datum: NAD83

1:24,000

IMT3 GIS
8/29/2018
23:45 hrs

0 0.25 0.5 Miles



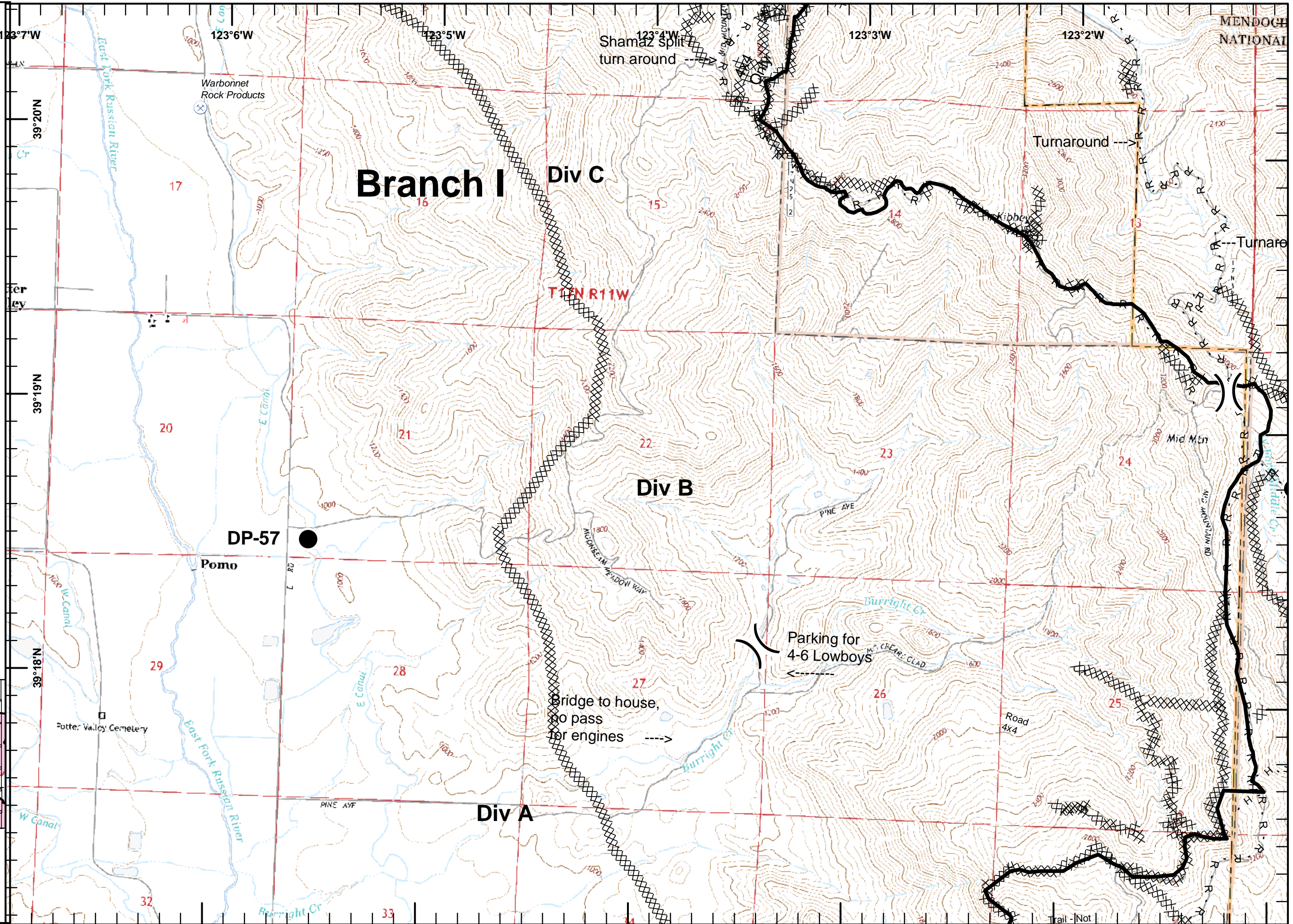


Branch I
19
Mendocino Complex
CA-MEU 008674
 0700 - 0700
 August 30, 2018
 Page 19 of 24

- Division Break
- Dip Site
- Drop Point
- Completed Line
- Completed Dozer Line
- Completed Hand Line
- Road as Completed Line
- Active Mines (2010)

				1
	2	3	4	
	5	6	7	8
9	10	11	12	13
14	15	16	17	18
19	20	21	22	23
				24

Datum: NAD83
 1:24,000
 IMT3 GIS
 8/29/2018
 23:46 hrs
 0 0.25 0.5 Miles





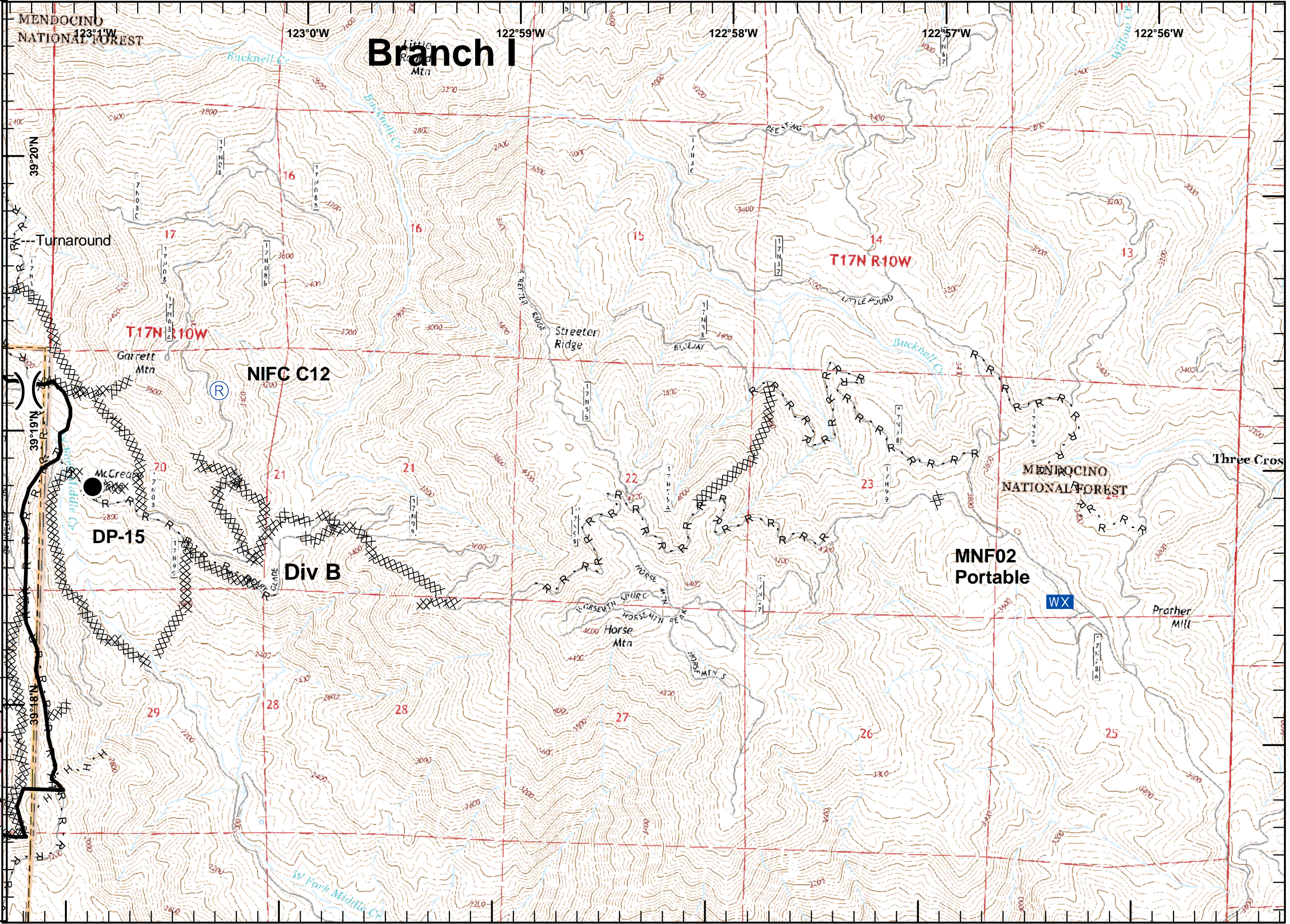
Branch I
20
Mendocino Complex
CA-MEU 008674
0700 - 0700
August 30, 2018
Page 20 of 24

Branch I

- Division Break
- Drop Point
- Mobile Weather Unit
- Repeater
- Completed Line
- Completed Dozer Line
- Completed Hand Line
- Road as Completed Line

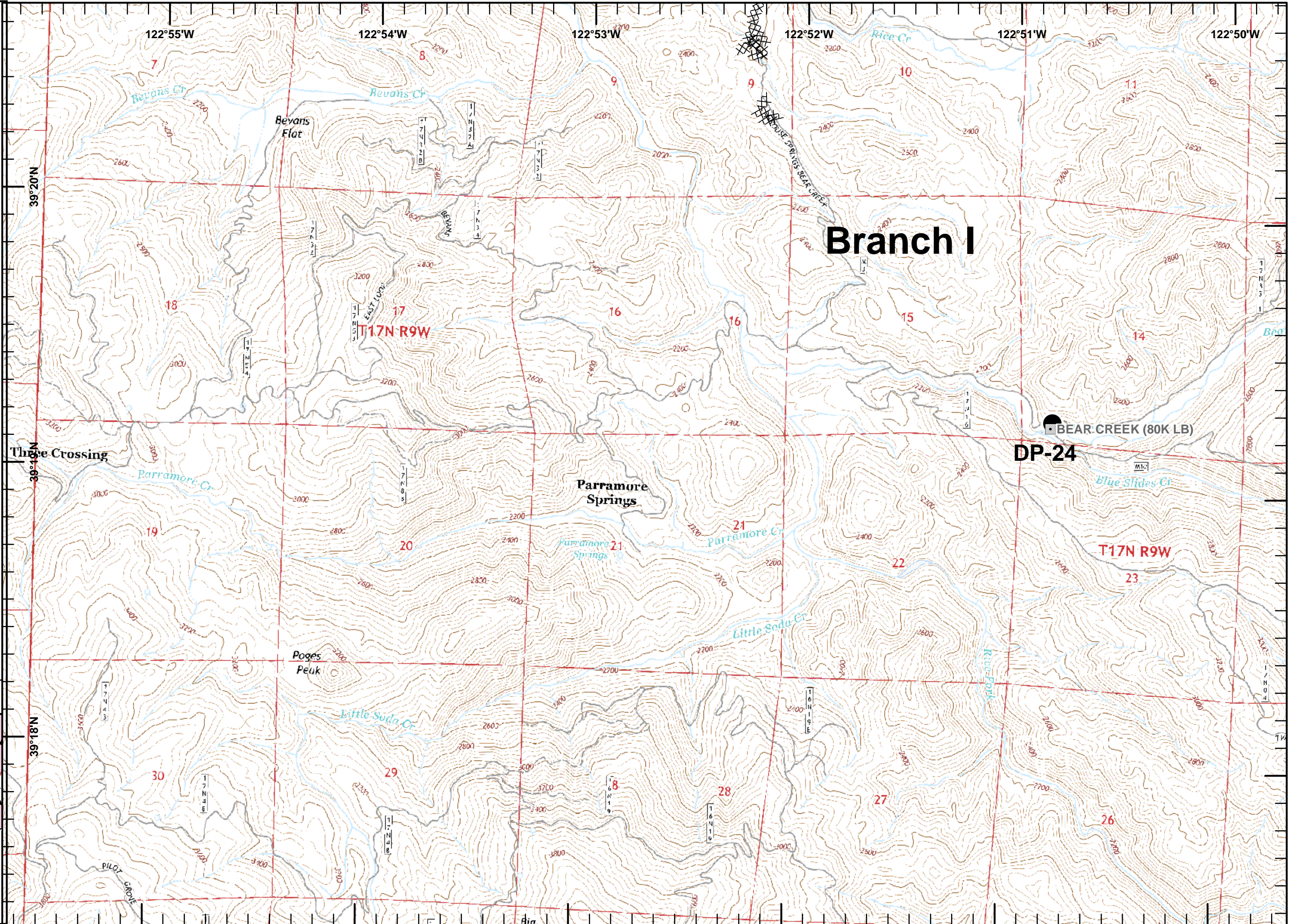
				1
		2	Div G	3
	Div E	4	Div H	5
	6	7	8	Div J
Div D	9	10	11	12
Div C	13	14	15	16
Div B	17	18	19	20
	21	22	23	24

Datum: NAD83
1:24,000
IMT3 GIS
8/29/2018
23:46 hrs
0 0.25 0.5 Miles





Branch I
21
Mendocino Complex
CA-MEU 008674
 0700 - 0700
 August 30, 2018
 Page 21 of 24



- Drop Point
- Completed Dozer Line
- Bridge

				1
		2	3	4
	5	6	7	8
9	10	11	12	13
14	15	16	17	18
19	20	21	22	23
				24

Datum: NAD83

3

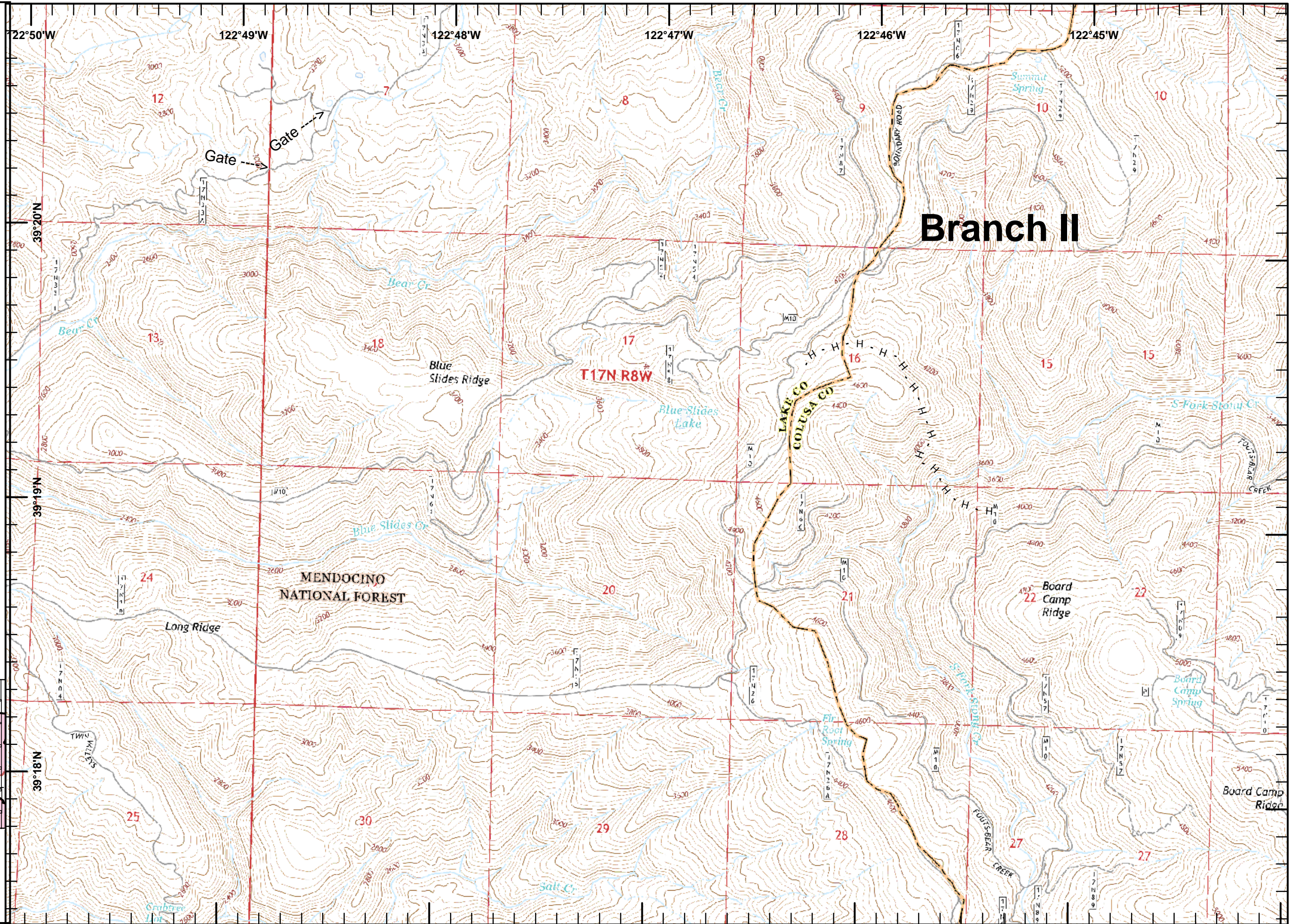
1:24,000

IMT3 GIS
8/29/2018
23:46 hrs

0 0.25 0.5 Miles



Branch I
22
Mendocino Complex
CA-MEU 008674
0700 - 0700
August 30, 2018
Page 22 of 24



Branch II

T17N R8W

MENDOCINO NATIONAL FOREST

H - H Completed Hand Line

				1
		2	3	4
	5	6	7	8
9	10	11	12	13
14	15	16	17	18
19	20	21	22	23
				24

Datum: NAD83

1:24,000

0 0.25 0.5 Miles

IMT3 GIS
8/29/2018
23:46 hrs

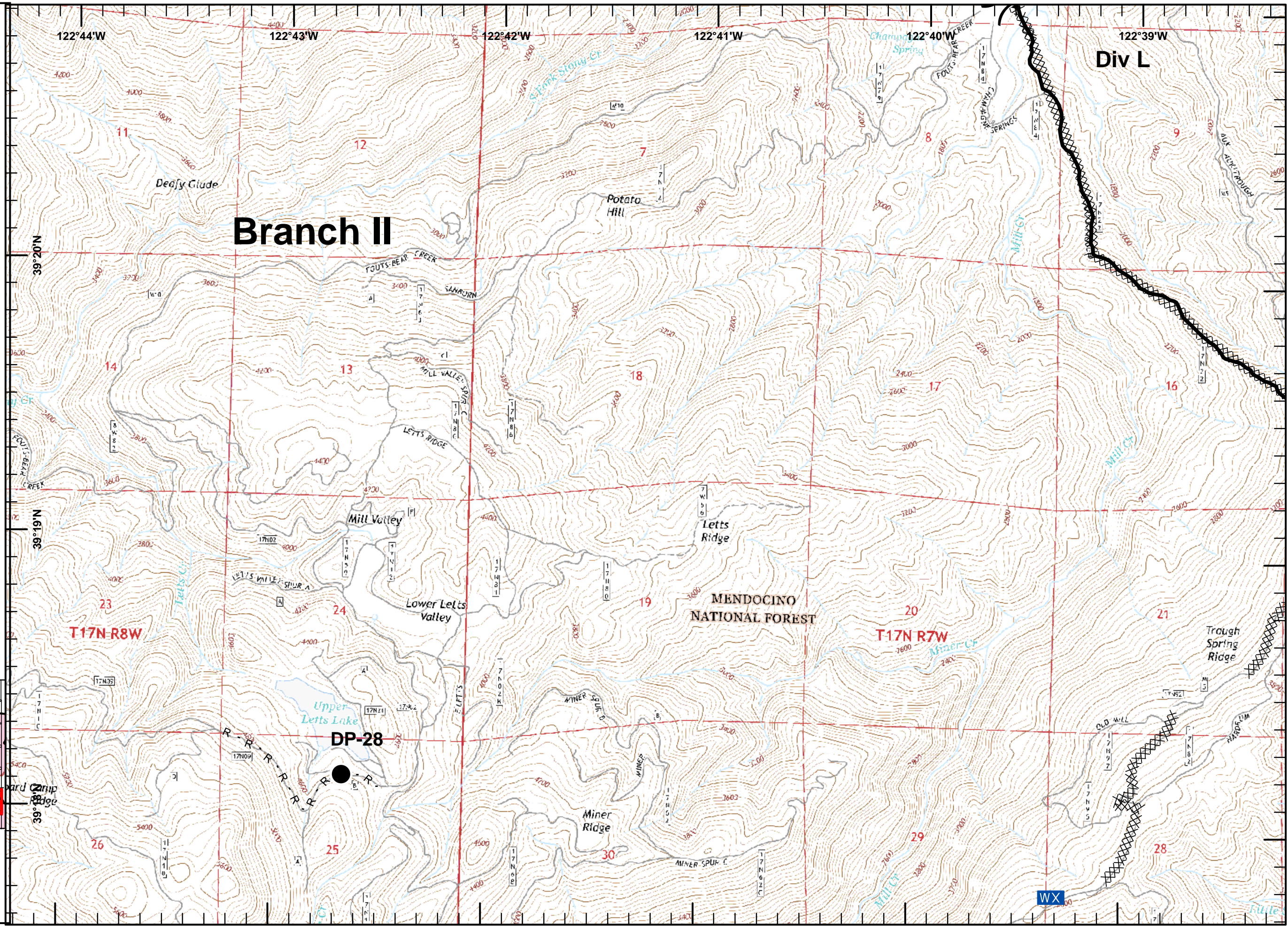


Branch I
23
Mendocino Complex
CA-MEU 008674
0700 - 0700
August 30, 2018
Page 23 of 24

- Division Break
- Drop Point
- Mobile Weather Unit
- Completed Line
- Completed Dozer Line
- R - R Road as Completed Line

				1
		2	Div H	4
		3	Div G	5
	Div E	6	7	8
Div D	9	10	11	12
Div C	13	14	15	16
Div B	17	18	19	20
Div A	21	22	23	24

Datum: NAD83
1:24,000
IMT3 GIS
8/29/2018
23:46 hrs
0 0.25 0.5 Miles





Branch I
24
Mendocino Complex
CA-MEU 008674
 0700 - 0700
 August 30, 2018
 Page 24 of 24

WX Mobile Weather Unit
(R) Repeater
 XXXXX Completed Dozer Line

				1
		2	Div H	4
	Div G	3		
Div E	Div F	6	7	8
Div D	9	10	11	12
Div C	14	15	16	17
Div B	19	20	21	22
				23
				24

Datum: NAD83
3
1:24,000
 0 0.25 0.5 Miles
 IMT3 GIS
 8/29/2018
 23:46 hrs

