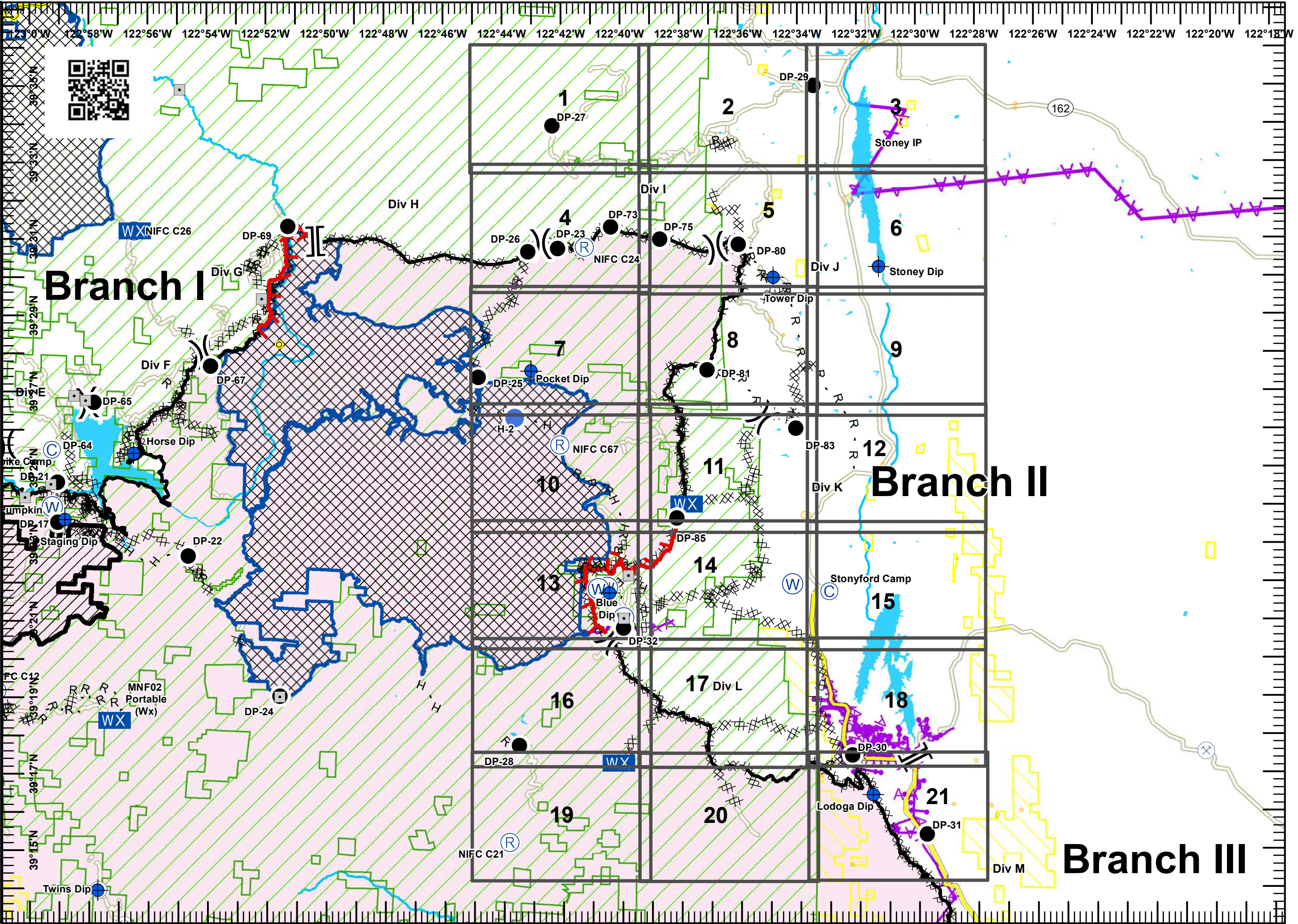




IAP Grid Ranch Fire

Branch II
Mendocino Complex
CA-MEU 008674
0700-0700
August 30, 2018



- [[Branch Break
-) Division Break
- ⊙ Camp
- ⊕ Dip Site
- Drop Point
- ⊕ Helibase
- Helispot
- ▣ Incident Command Post
- WX Mobile Weather Unit
- Ⓡ Repeater
- Ⓢ Staging Area
- Ⓜ Water Source
- Uncontrolled Fire Edge
- Completed Line
- XXXX Completed Dozer Line
- H · H Completed Hand Line
- R · R Road as Completed Line
- ▲ Aerial Hazard
- ▨ Bureau of Land Management
- ▨ USDA Forest Service
- ⊗ Active Mines (2010)
- ▣ Bridge
- ▨ Retardant Avoidance Area

0 2 4 Miles

Datum: NAD83

1:172,448

IMT3 GIS
8/29/2018
23:50 hrs

Branch I

Branch II

Branch III



IAP Ranch Fire
Branch II
Mendocino Complex
CA-MEU 008674
 0700 - 0700
 August 30, 2018
 Page 1 of 21



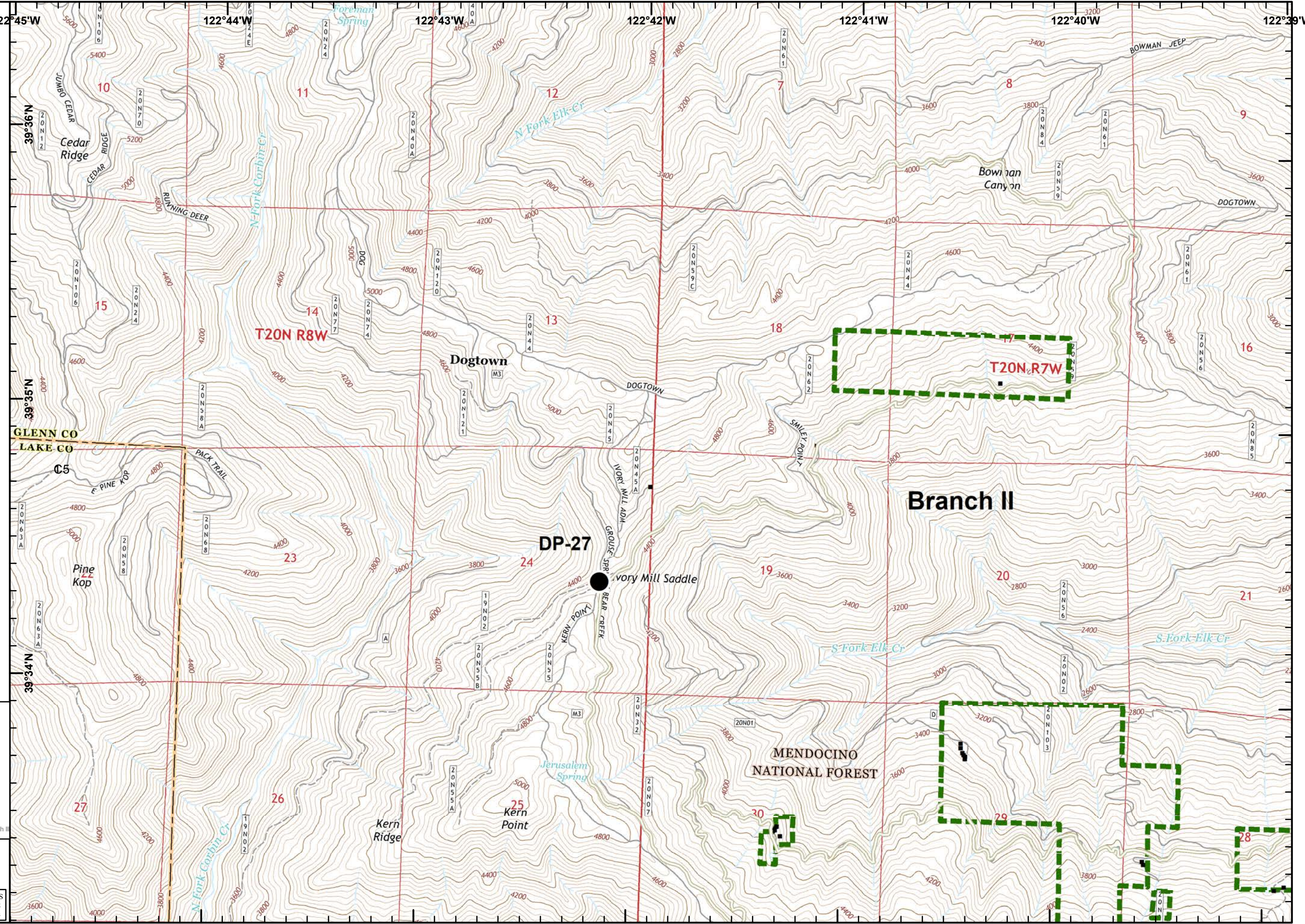
- Drop Point
- Structure
- Structure
- Structures (USFS)
- USDA Forest Service

West Zone	1	2	3
Div II	4	5	6
Div 6	7	8	9
Branch II	10	11	12
East Zone	13	14	15
Div L	16	17	18
Div M	19	20	21
Branch II			

1:24,000
Datum: NAD 83

0 900 1,800 Feet

IMT 3 GIS
 8/29/2018
 22:59 hrs





IAP Ranch Fire
Branch II
Mendocino Complex
CA-MEU 008674

0700 - 0700
 August 30, 2018
 Page 2 of 21



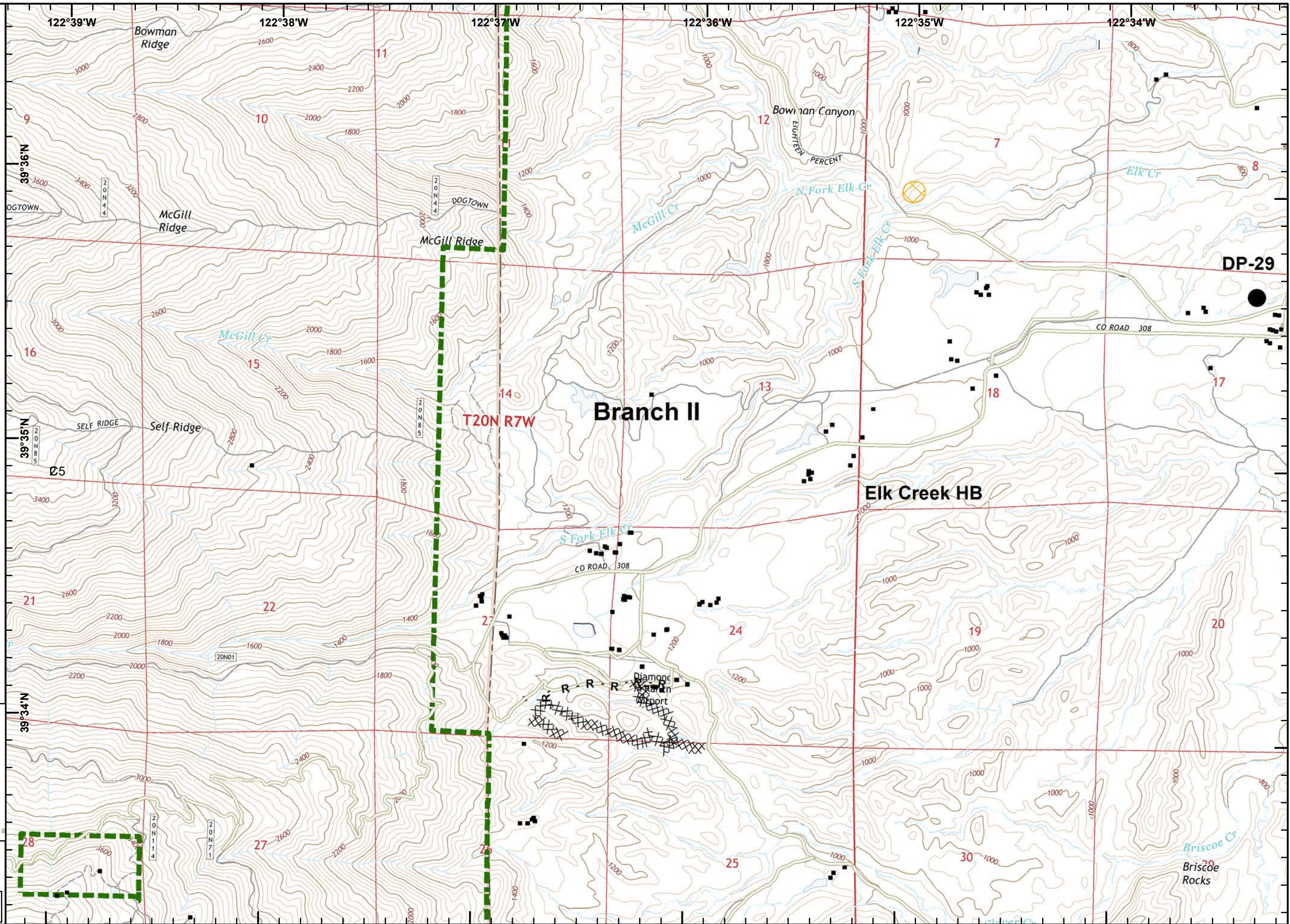
- Drop Point
- XXXXXXXX Completed Dozer Line
- R - R Road as Completed Line
- Structure
- Structure
- Structures (Reported)
- Structures (USFS)
- USDA Forest Service
- Equipment Avoidance Areas

West Zone	1	2	3
Div 4	4	5	6
Div 7	7	8	9
Branch II	10	11	12
Div 13	13	14	15
Div 16	16	17	18
Div 19	19	20	21
Branch II			
East Zone			
Div 28			
Div 31			

1:24,000
Datum: NAD 83

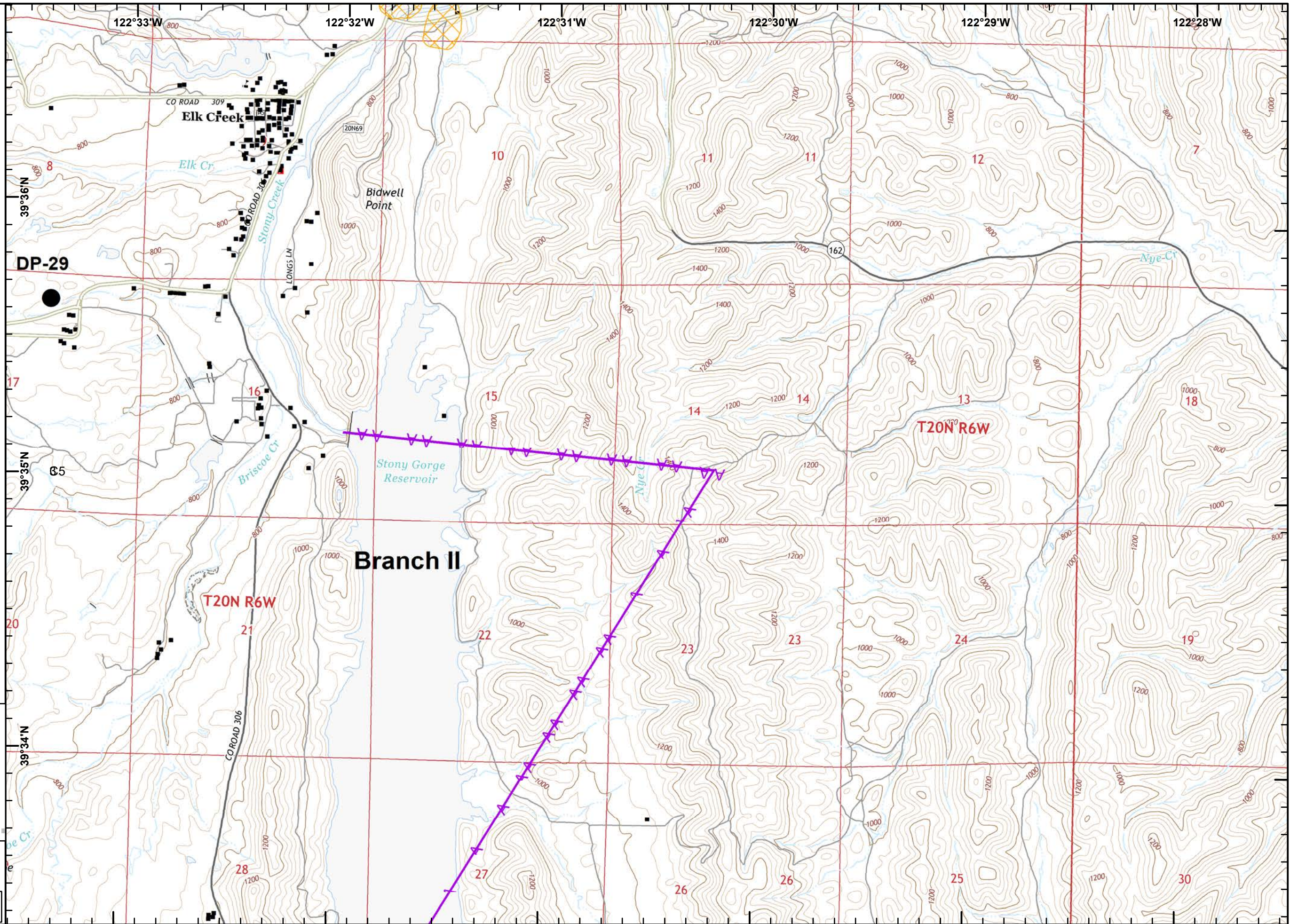
0 900 1,800 Feet

IMT 3 GIS
 8/29/2018
 23:00 hrs





IAP Ranch Fire
Branch II
Mendocino Complex
CA-MEU 008674
 0700 - 0700
 August 30, 2018
 Page 3 of 21



- Drop Point
- Structure
- Structure
- Structures (USFS)
- ▲ Aerial Hazard
- ⊠ Equipment Avoidance Areas

West Zone	1	2	3
Div H	4	5	6
Div I	7	8	9
Div J	10	11	12
Div K	13	14	15
Div L	16	17	18
Div M	19	20	21
Branch II			
East Zone			

1:24,000
Datum: NAD 83

0 900 1,800 Feet

IMT 3 GIS
 8/29/2018
 23:01 hrs



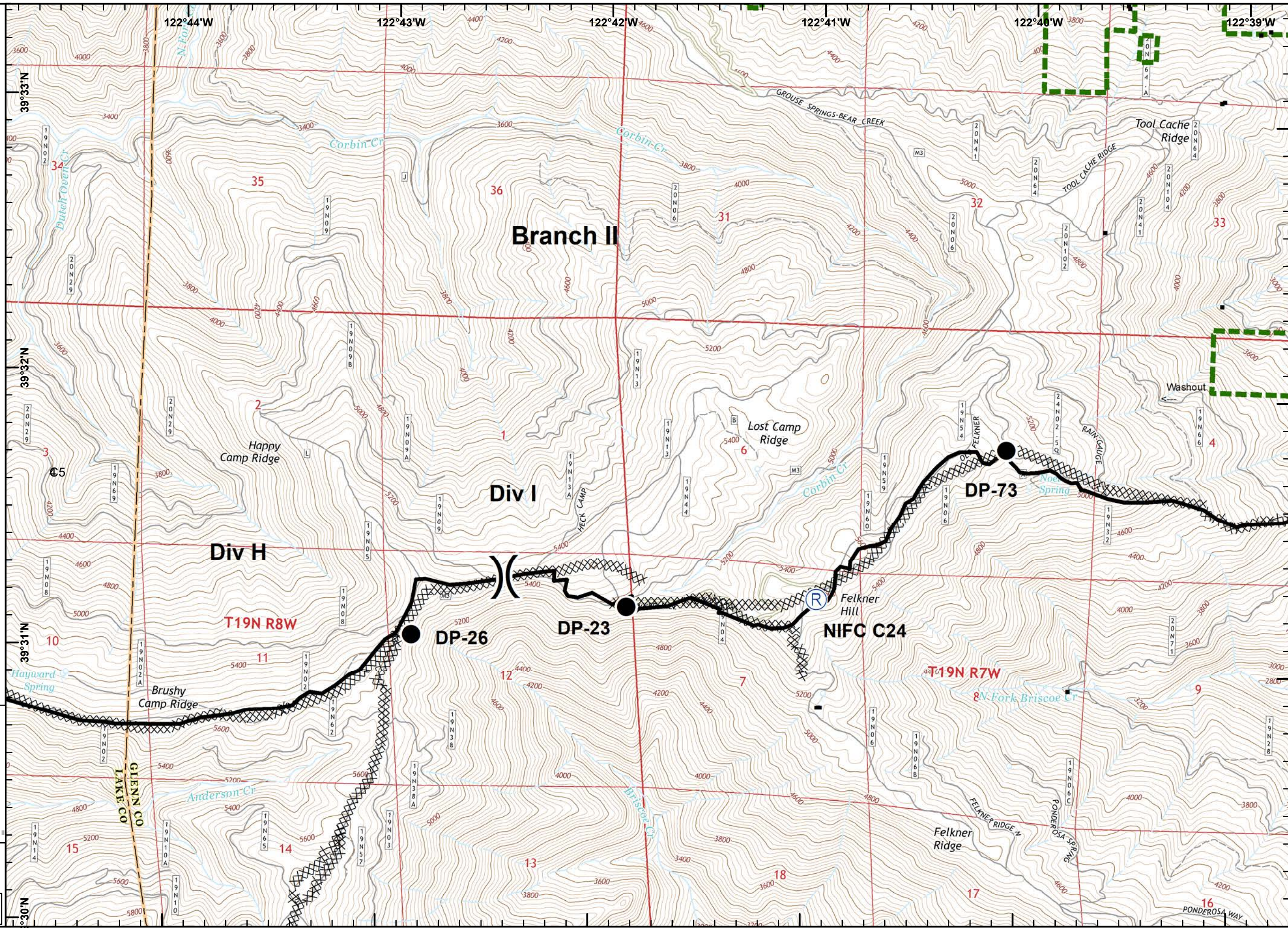
- () Division Break
- Drop Point
- Ⓡ Repeater
- Completed Line
- XXXXX Completed Dozer Line
- Structure
- Structure
- Structures (USFS)
- ⊞ USDA Forest Service

West Zone	1	2	3
Div 6	4	5	6
Branch II	7	8	9
Div 7	10	11	12
Div 8	13	14	15
Div 9	16	17	18
Div 10	19	20	21
Branch II			
East Zone			

1:24,000
Datum: NAD 83

0 900 1,800 Feet

IMT 3 GIS
 8/29/2018
 23:02 hrs





IAP Ranch Fire
Branch II
Mendocino Complex
CA-MEU 008674

0700 - 0700
 August 30, 2018
 Page 5 of 21



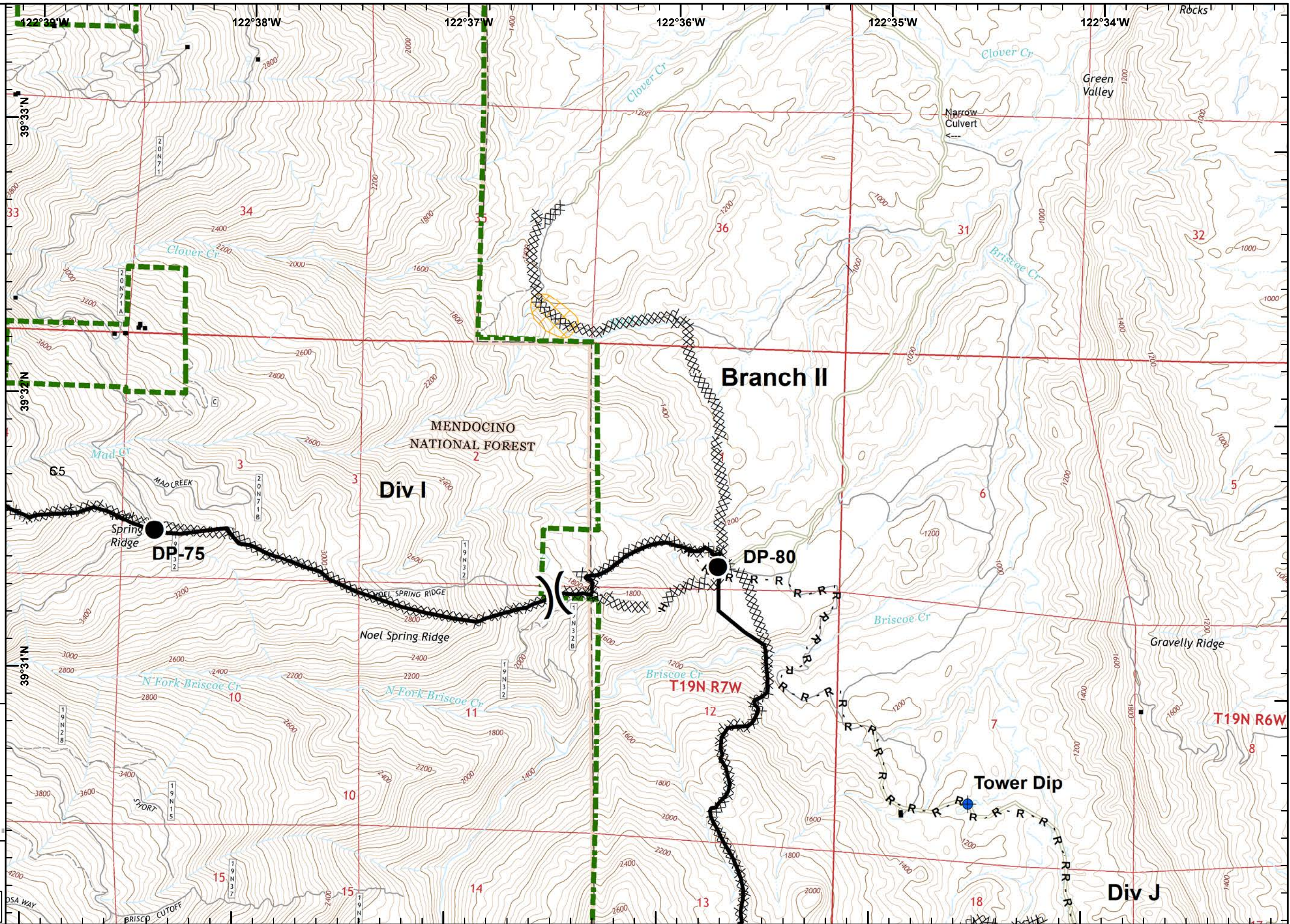
- Division Break
- Dip Site
- Drop Point
- Completed Line
- Completed Dozer Line
- Completed Hand Line
- Road as Completed Line
- Structure
- Structure
- Structures (Reported)
- Structures (USFS)
- USDA Forest Service
- Equipment Avoidance Areas

West Zone	1	2	3
Div H	4	5	6
Branch II	7	8	9
Div I	10	11	12
East Zone	13	14	15
Div L	16	17	18
Div M	19	20	21
Branch II			

1:24,000
Datum: NAD 83

0 900 1,800 Feet

IMT 3 GIS
 8/29/2018
 23:03 hrs





IAP Ranch Fire
Branch II
Mendocino Complex
CA-MEU 008674
 0700 - 0700
 August 30, 2018
 Page 6 of 21



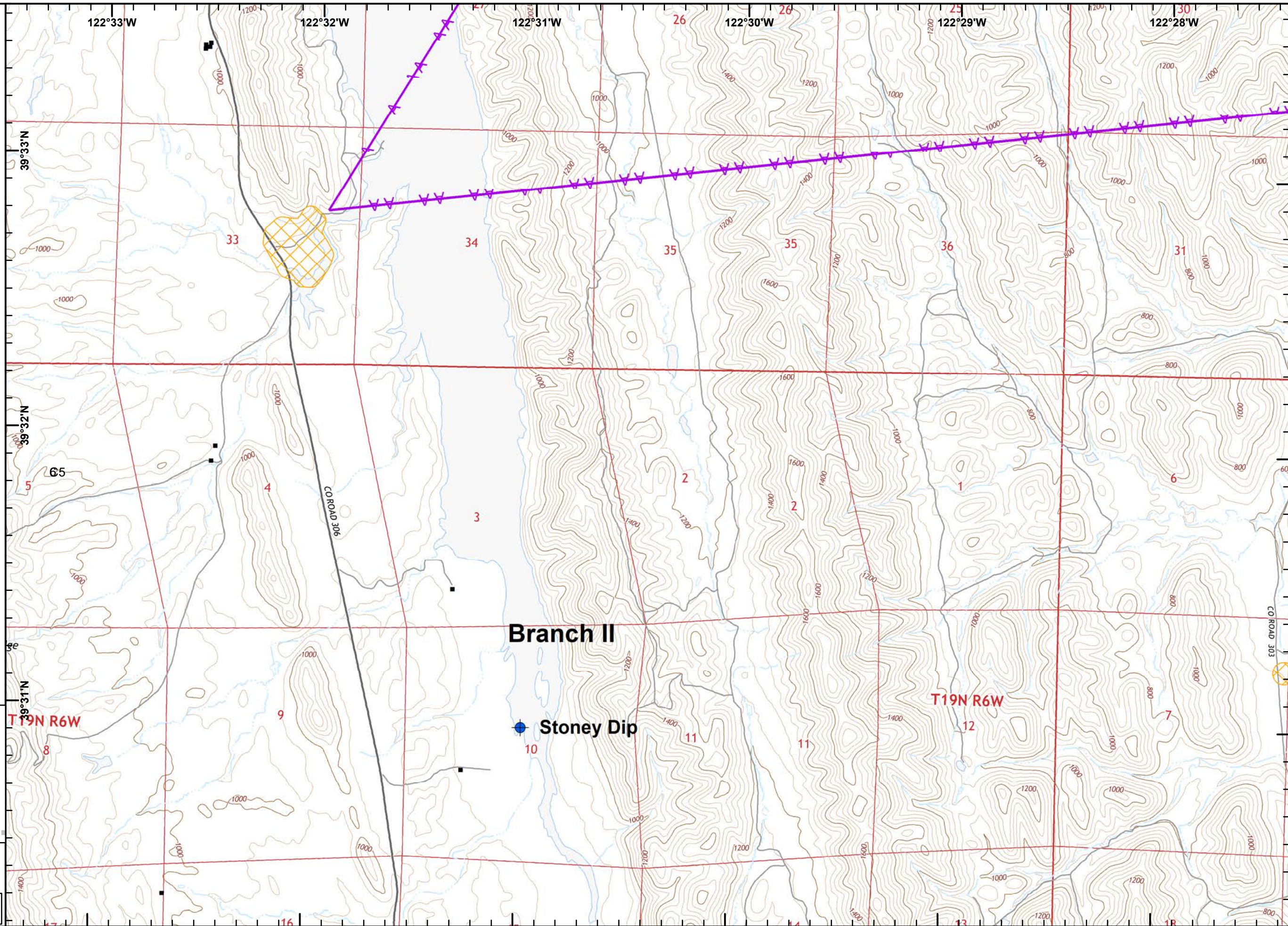
- Dip Site
- Structure
- Structures (USFS)
- Aerial Hazard
- Equipment Avoidance Areas

West Zone	1	2	3
Div H	4	5	6
Div I	7	8	9
Div J	10	11	12
Div K	13	14	15
Div L	16	17	18
Div M	19	20	21

1:24,000
Datum: NAD 83

0 900 1,800 Feet

IMT 3 GIS
 8/29/2018
 23:04 hrs





IAP Ranch Fire
Branch II
Mendocino Complex
CA-MEU 008674
 0700 - 0700
 August 30, 2018
 Page 7 of 21



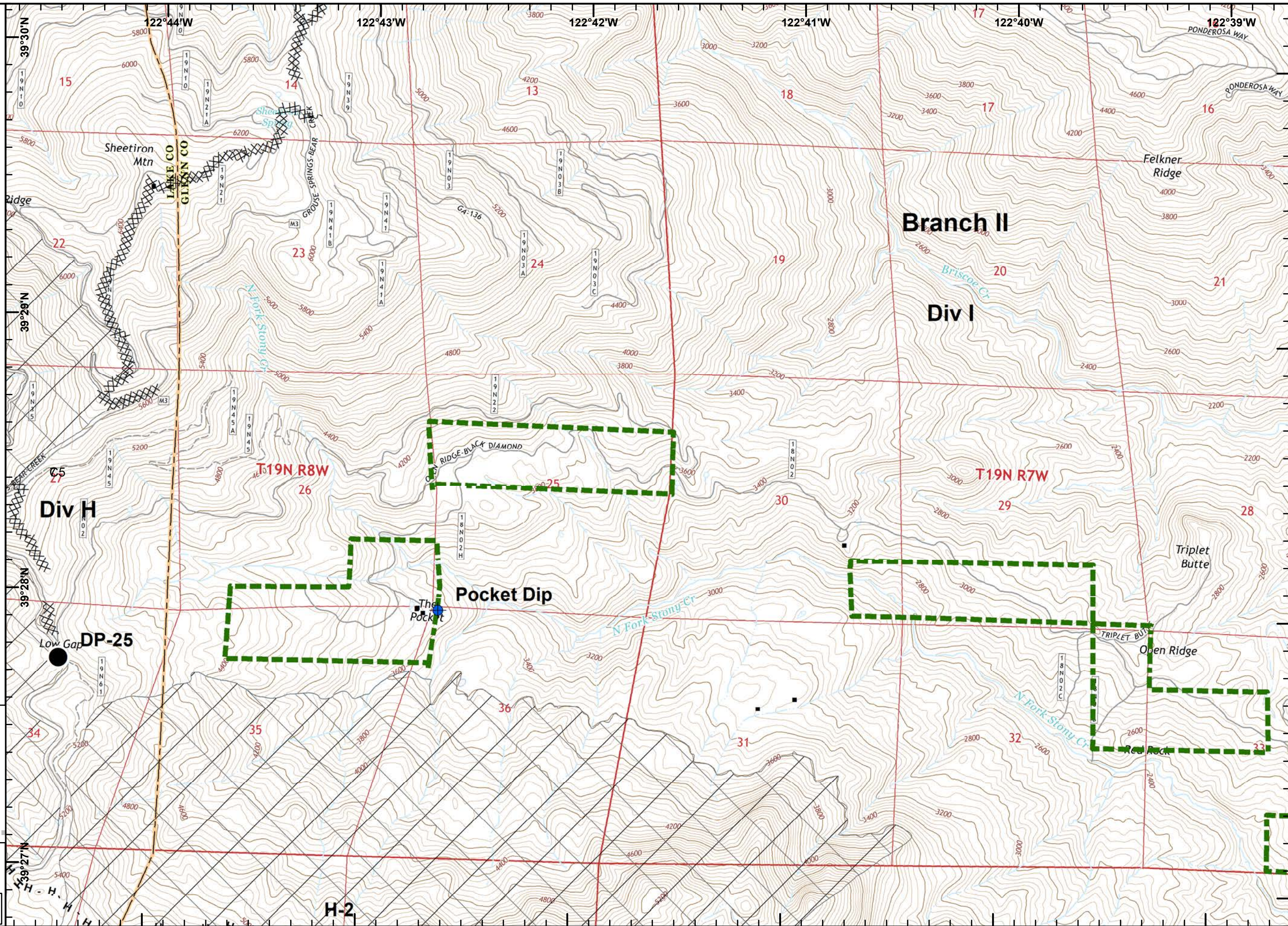
- Dip Site
- Drop Point
- Completed Dozer Line
- Completed Hand Line
- Structure
- Structure
- Structures (USFS)
- USDA Forest Service

West Zone	1	2	3
Div 4	4	5	6
Div 7	7	8	9
Branch II	10	11	12
East Zone	13	14	15
Div 16	16	17	18
Div 19	19	20	21
Branch M			

1:24,000
Datum: NAD 83

0 900 1,800 Feet

IMT 3 GIS
 8/29/2018
 23:06 hrs





IAP Ranch Fire
Branch II
Mendocino Complex
CA-MEU 008674

0700 - 0700
 August 30, 2018
 Page 8 of 21



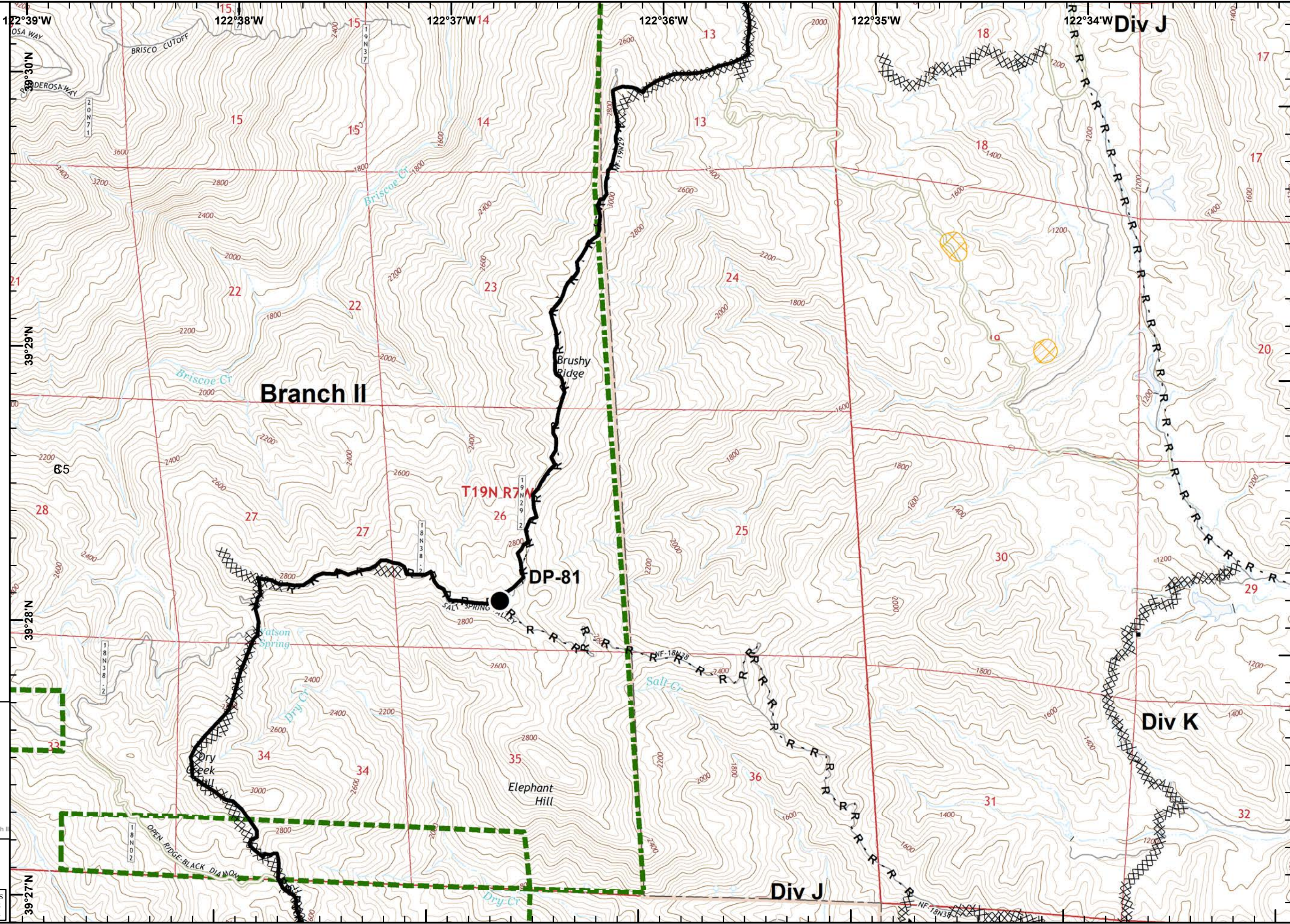
- Drop Point
- Completed Line
- XXXXXX Completed Dozer Line
- R - R Road as Completed Line
- Structure
- Structures (USFS)
- USDA Forest Service
- Equipment Avoidance Areas

West Zone	1	2	3
Div H	4	5	6
Div I	7	8	9
Div J	10	11	12
Div K	13	14	15
Div L	16	17	18
Div M	19	20	21

1:24,000
Datum: NAD 83

0 900 1,800 Feet

IMT 3 GIS
 8/29/2018
 23:07 hrs





IAP Ranch Fire
Branch II
Mendocino Complex
CA-MEU 008674

0700 - 0700
 August 30, 2018
 Page 9 of 21



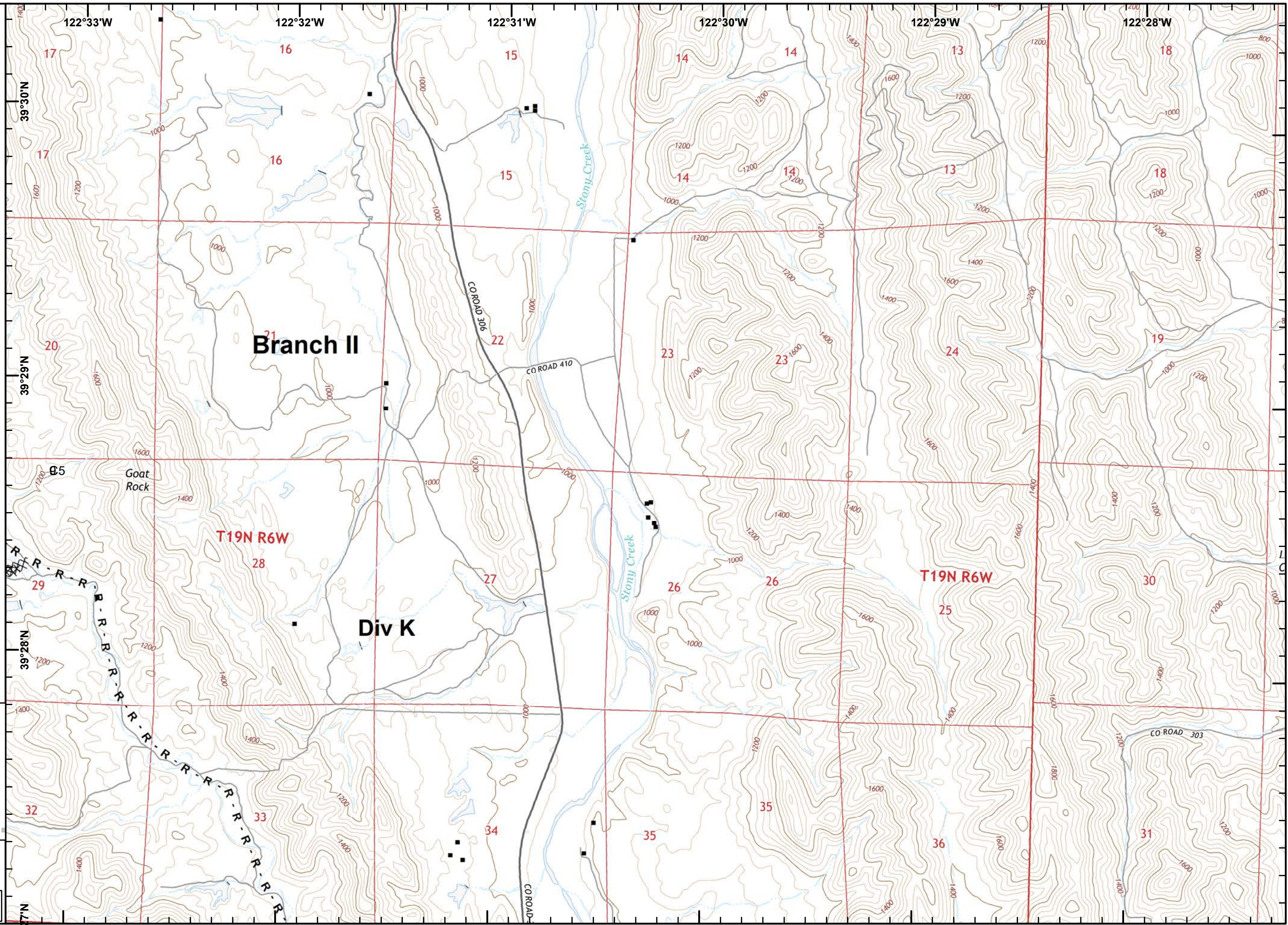
- XXXXXX Completed Dozer Line
- R - R Road as Completed Line
- Structure
- Structures (USFS)

West Zone	1	2	3
Div H	4	5	6
Div I	7	8	9 Branch II
Div J	10	11	12
East Zone	13	14	15
Div L	16	17	18
Div M	19	20	21 Branch II

1:24,000
Datum: NAD 83

0 900 1,800 Feet

IMT 3 GIS
 8/29/2018
 23:08 hrs





IAP Ranch Fire
Branch II
Mendocino Complex
CA-MEU 008674
 0700 - 0700
 August 30, 2018
 Page 10 of 21



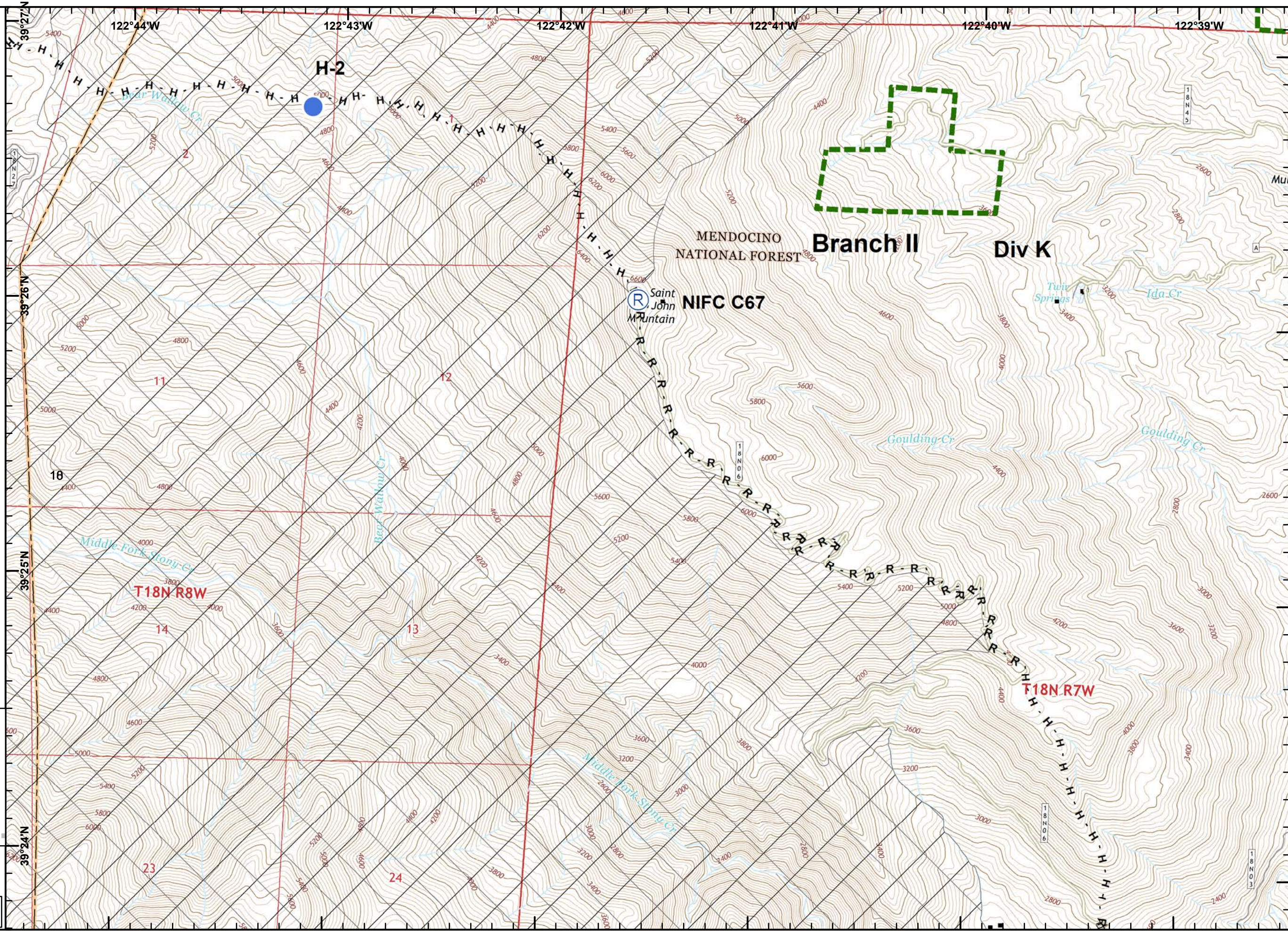
- Helispot
- Ⓡ Repeater
- XXXXXX Completed Dozer Line
- H · H Completed Hand Line
- R · R Road as Completed Line
- Structure
- Structure
- Structures (Reported)
- Structures (USFS)
- USDA Forest Service

West Zone	1	2	3
Div H	4	5	6
Div I	7	8	9
Branch II	10	11	12
East Zone	13	14	15
Div L	16	17	18
Div M	19	20	21
Branch II			

1:24,000
Datum: NAD 83

0 900 1,800 Feet

IMT 3 GIS
 8/29/2018
 23:09 hrs





IAP Ranch Fire
Branch II
Mendocino Complex
CA-MEU 008674
 0700 - 0700
 August 30, 2018
 Page 11 of 21



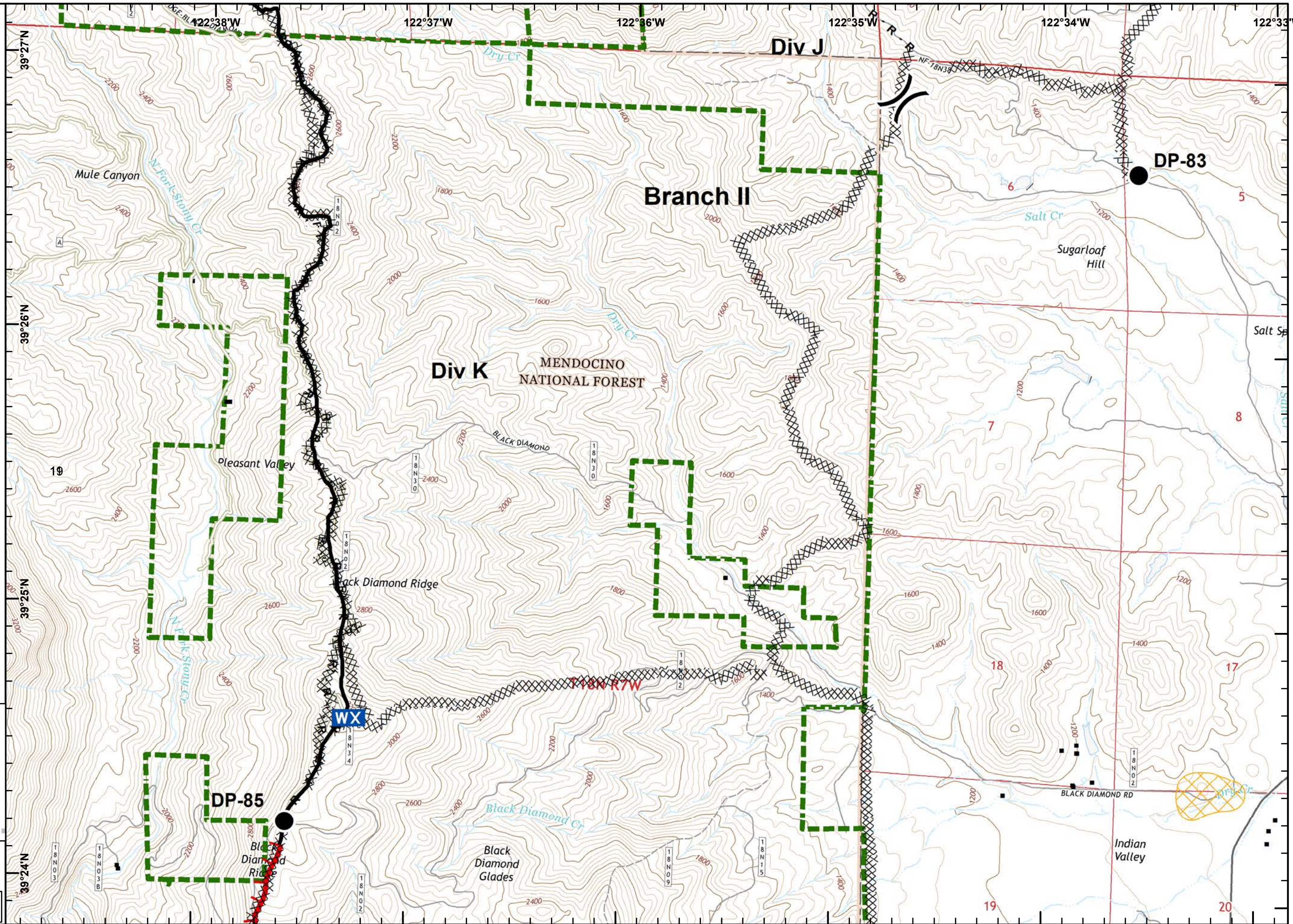
- Division Break
- Drop Point
- Mobile Weather Unit
- Uncontrolled Fire Edge
- Completed Line
- Completed Dozer Line
- Road as Completed Line
- Structure
- Structure
- Structures (Reported)
- Structures (USFS)
- USDA Forest Service
- Equipment Avoidance Areas

West Zone	1	2	3
Div H	4	5	6
Div I	7	8	9
Div J	10	11	12
Div K	13	14	15
Div L	16	17	18
Div M	19	20	21

1:24,000
Datum: NAD 83

0 900 1,800 Feet

IMT 3 GIS
 8/29/2018
 23:10 hrs





IAP Ranch Fire
Branch II
Mendocino Complex
CA-MEU 008674
 0700 - 0700
 August 30, 2018
 Page 12 of 21



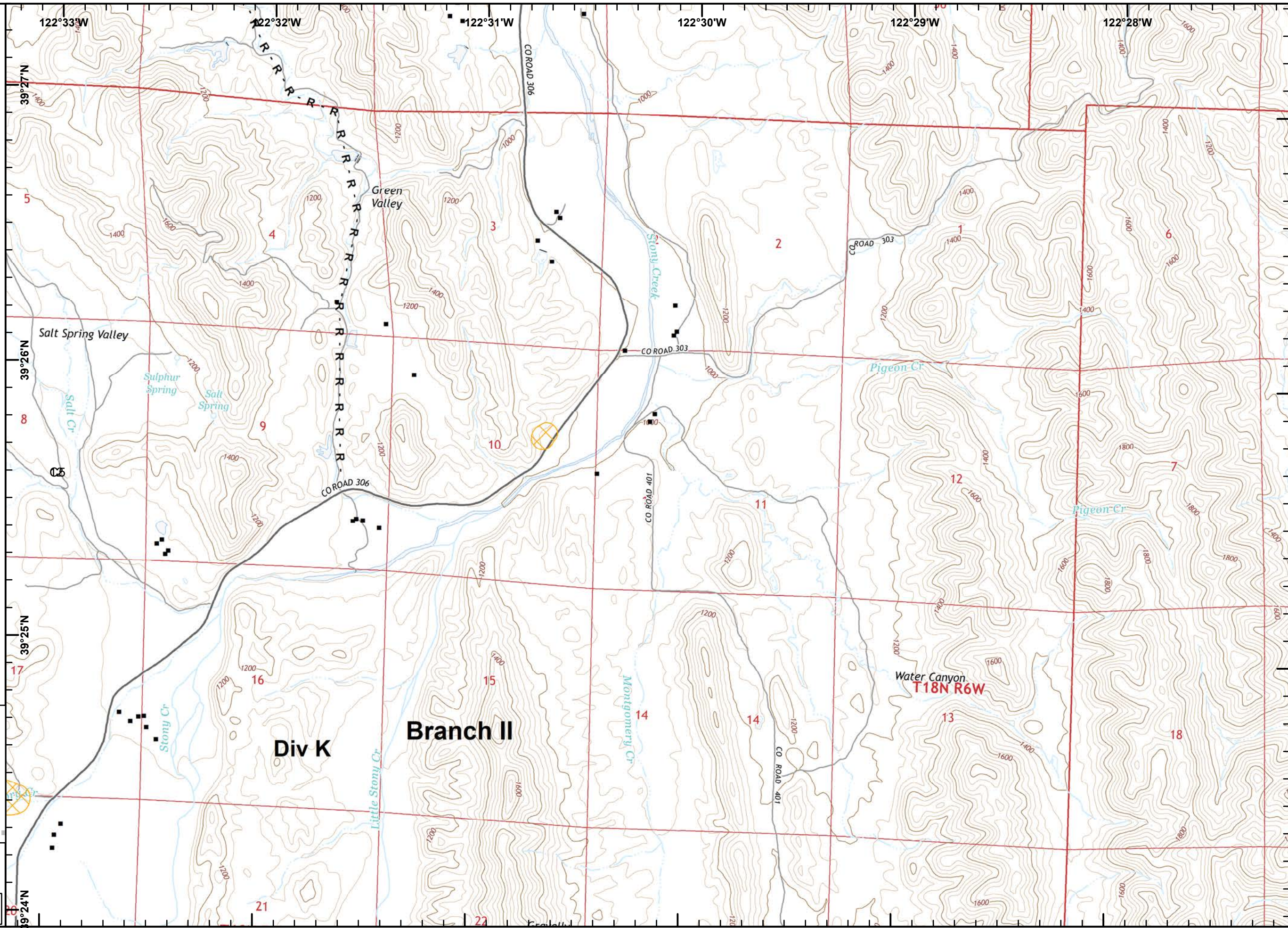
- R - R Road as Completed Line
- Structure
- Structures (USFS)
- ⊠ Equipment Avoidance Areas

West Zone	1	2	3
Div H	4	5	6
Div I	7	8	9
Div J	10	11	12
Div K	13	14	15
Div L	16	17	18
Div M	19	20	21
Branch II			

1:24,000
Datum: NAD 83

0 900 1,800 Feet

IMT 3 GIS
 8/29/2018
 23:11 hrs





IAP Ranch Fire
Branch II
Mendocino Complex
CA-MEU 008674

0700 - 0700
 August 30, 2018
 Page 13 of 21



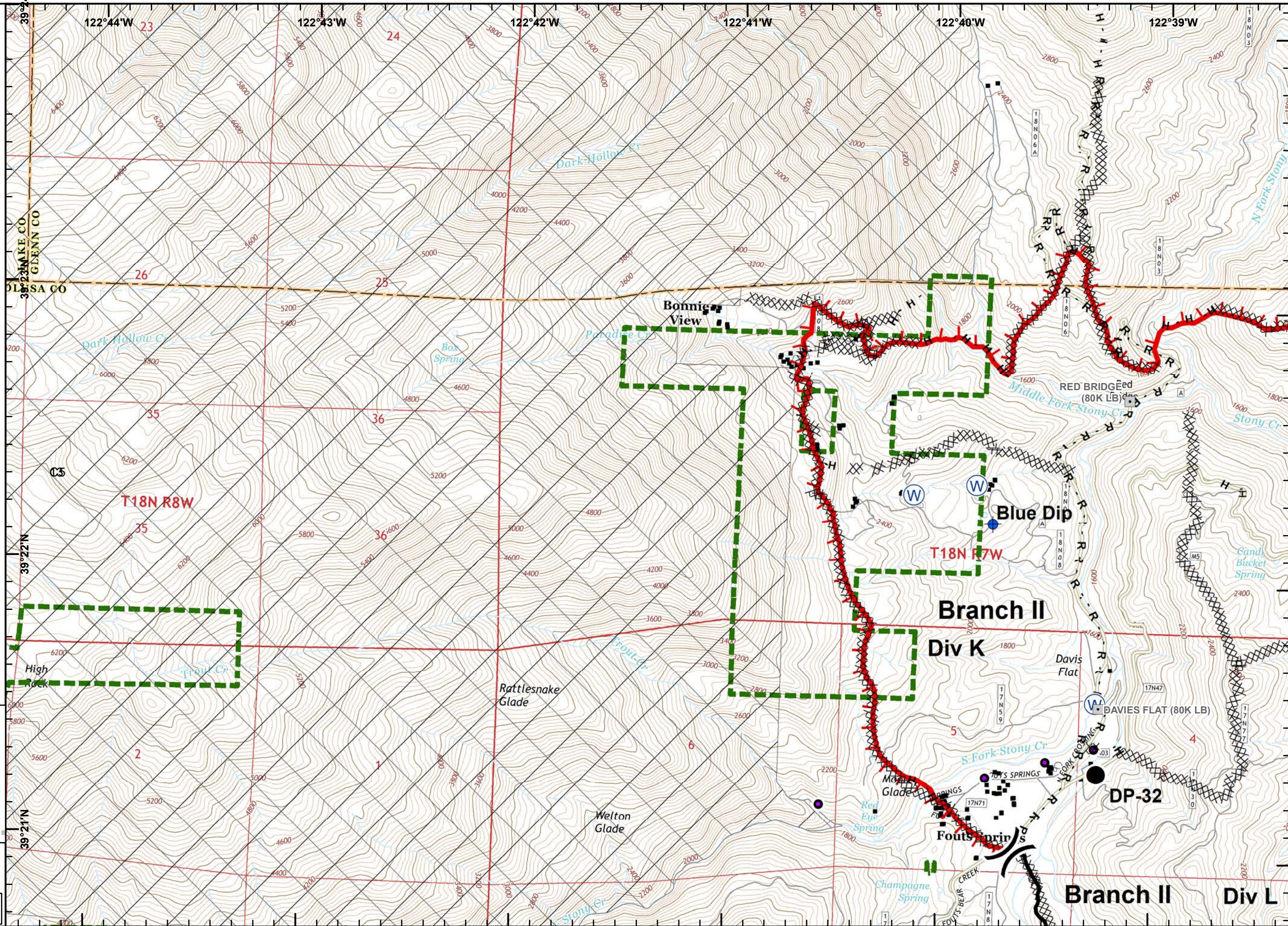
- () Division Break
- Dip Site
- Drop Point
- W Water Source
- Uncontrolled Fire Edge
- Completed Line
- XXXXX Completed Dozer Line
- H · H Completed Hand Line
- R · R Road as Completed Line
- Structure
- Structure
- Structures (Reported)
- Structures (USFS)
- USDA Forest Service

West Zone	1	2	3
Div 4	4	5	6
Div 7	7	8	9
Branch II	10	11	12
Div 13	13	14	15
Div 16	16	17	18
Div 19	19	20	21
Div M			
Branch II			
East Zone			

1:24,000
Datum: NAD 83

0 900 1,800 Feet

IMT 3 GIS
 8/29/2018
 23:12 hrs





IAP Ranch Fire
Branch II
Mendocino Complex
CA-MEU 008674

0700 - 0700
 August 30, 2018
 Page 14 of 21



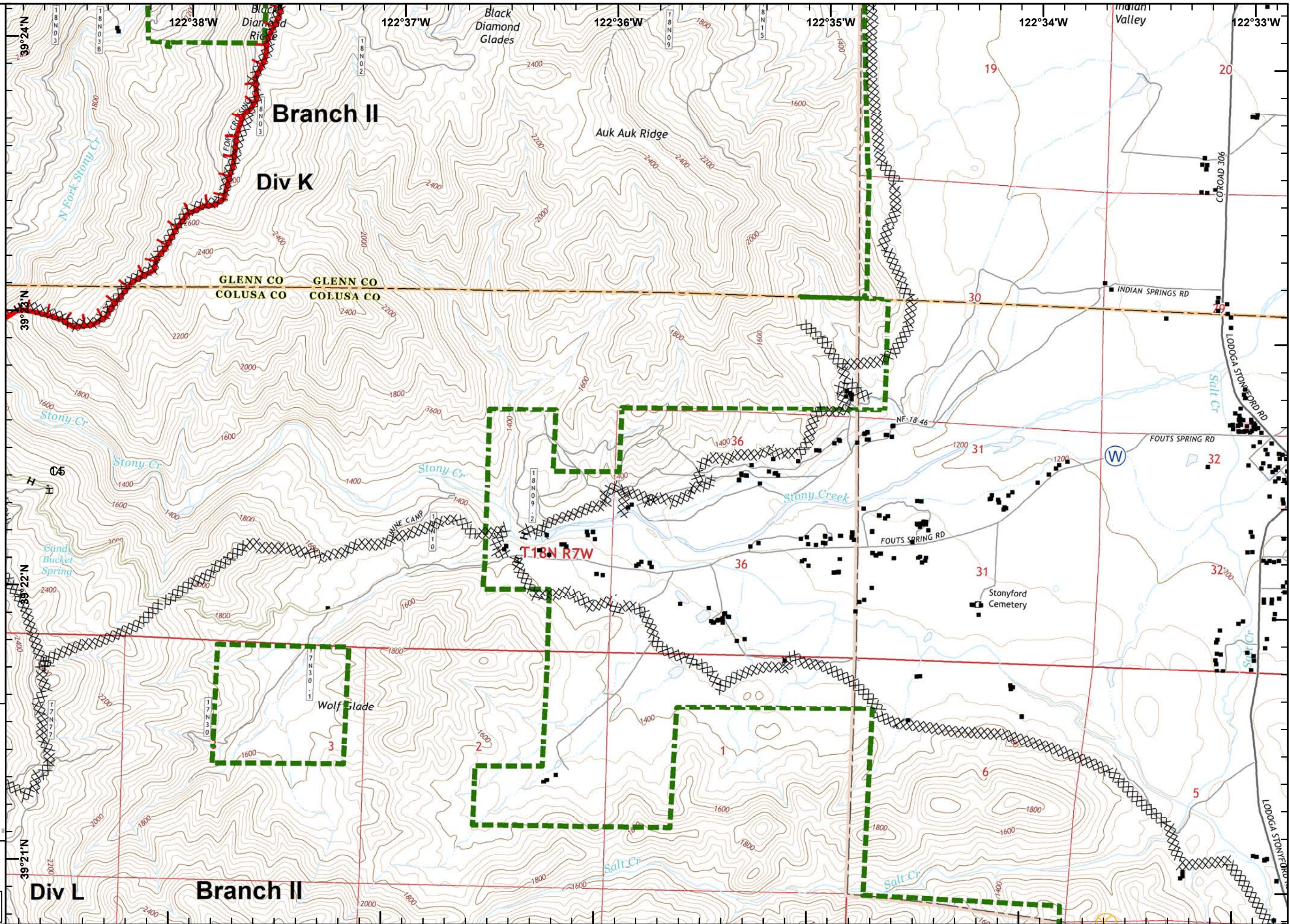
- Water Source
- Uncontrolled Fire Edge
- Completed Line
- Completed Dozer Line
- Completed Hand Line
- Structure
- Structure
- Structures (USFS)
- USDA Forest Service
- Equipment Avoidance Areas

West Zone	1	2	3
Div H	4	5	6
Div I	7	8	9
Branch II	10	11	12
Div J	13	14	15
Div K	16	17	18
Div L	19	20	21
Branch I			
East Zone			

1:24,000
Datum: NAD 83

0 900 1,800 Feet

IMT 3 GIS
 8/29/2018
 23:13 hrs





IAP Ranch Fire
Branch II
Mendocino Complex
CA-MEU 008674

0700 - 0700
 August 30, 2018
 Page 15 of 21



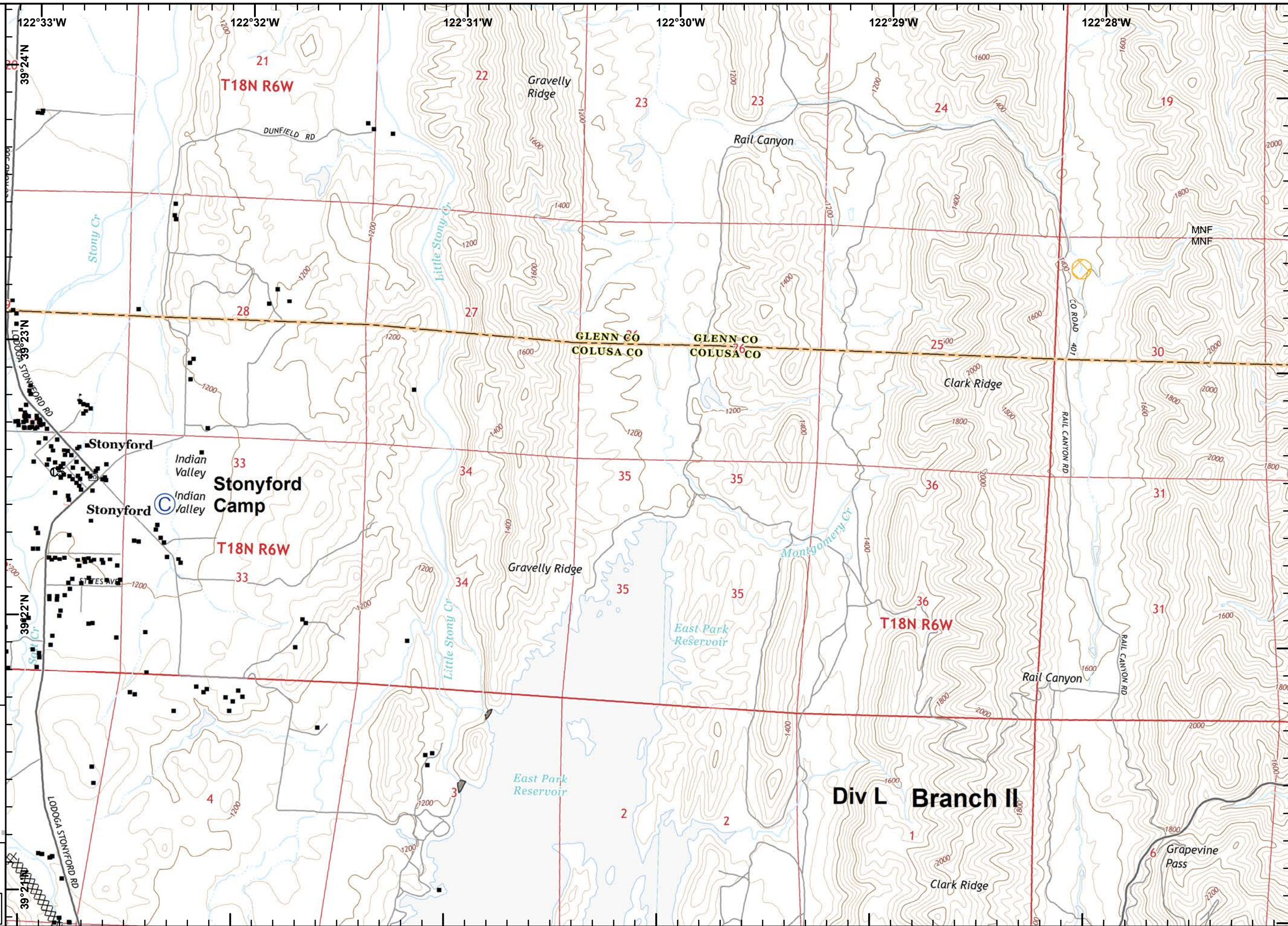
- Ⓢ Camp
- XXXXXXXX Completed Dozer Line
- Structure
- Structure (USFS)
- ⊠ Equipment Avoidance Areas

West Zone	1	2	3
Div 4	4	5	6
Div 7	7	8	9
Div 10	10	11	12
Div 13	13	14	15
Div 16	16	17	18
Div 19	19	20	21
East Zone			

1:24,000
Datum: NAD 83

0 900 1,800 Feet

IMT 3 GIS
 8/29/2018
 23:14 hrs





IAP Ranch Fire
Branch II
Mendocino Complex
CA-MEU 008674

0700 - 0700
 August 30, 2018
 Page 16 of 21



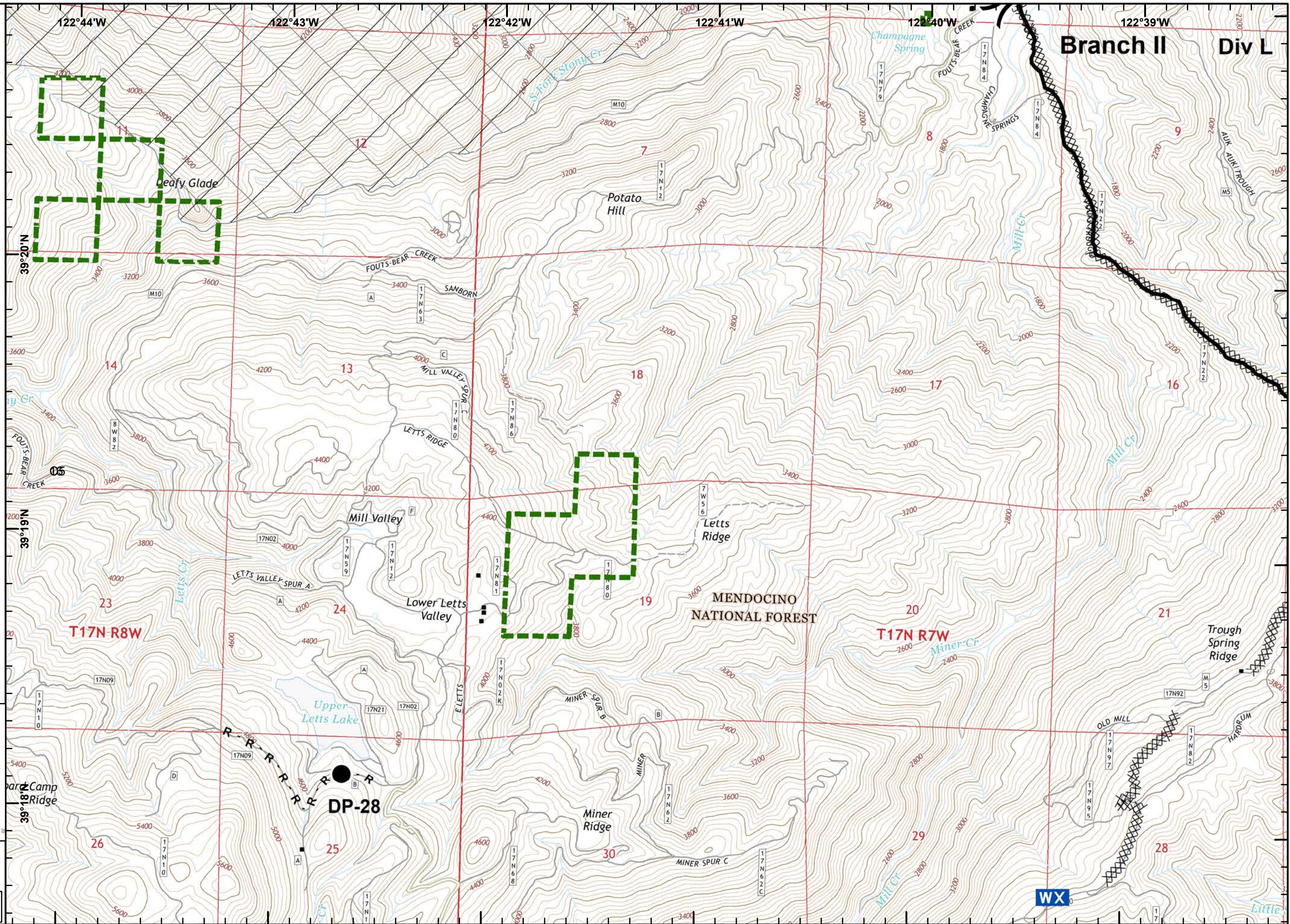
- Division Break
- Drop Point
- Mobile Weather Unit
- Completed Line
- Completed Dozer Line
- R - R Road as Completed Line
- Structure
- Structure
- Structures (USFS)
- USDA Forest Service

West Zone	1	2	3
Div 6	4	5	6
Div 7	7	8	9
Div 8	10	11	12
Div 9	13	14	15
Div 10	16	17	18
Div 11	19	20	21

1:24,000
Datum: NAD 83

0 900 1,800 Feet

IMT 3 GIS
 8/29/2018
 23:16 hrs





IAP Ranch Fire
Branch II
Mendocino Complex
CA-MEU 008674

0700 - 0700
 August 30, 2018
 Page 17 of 21



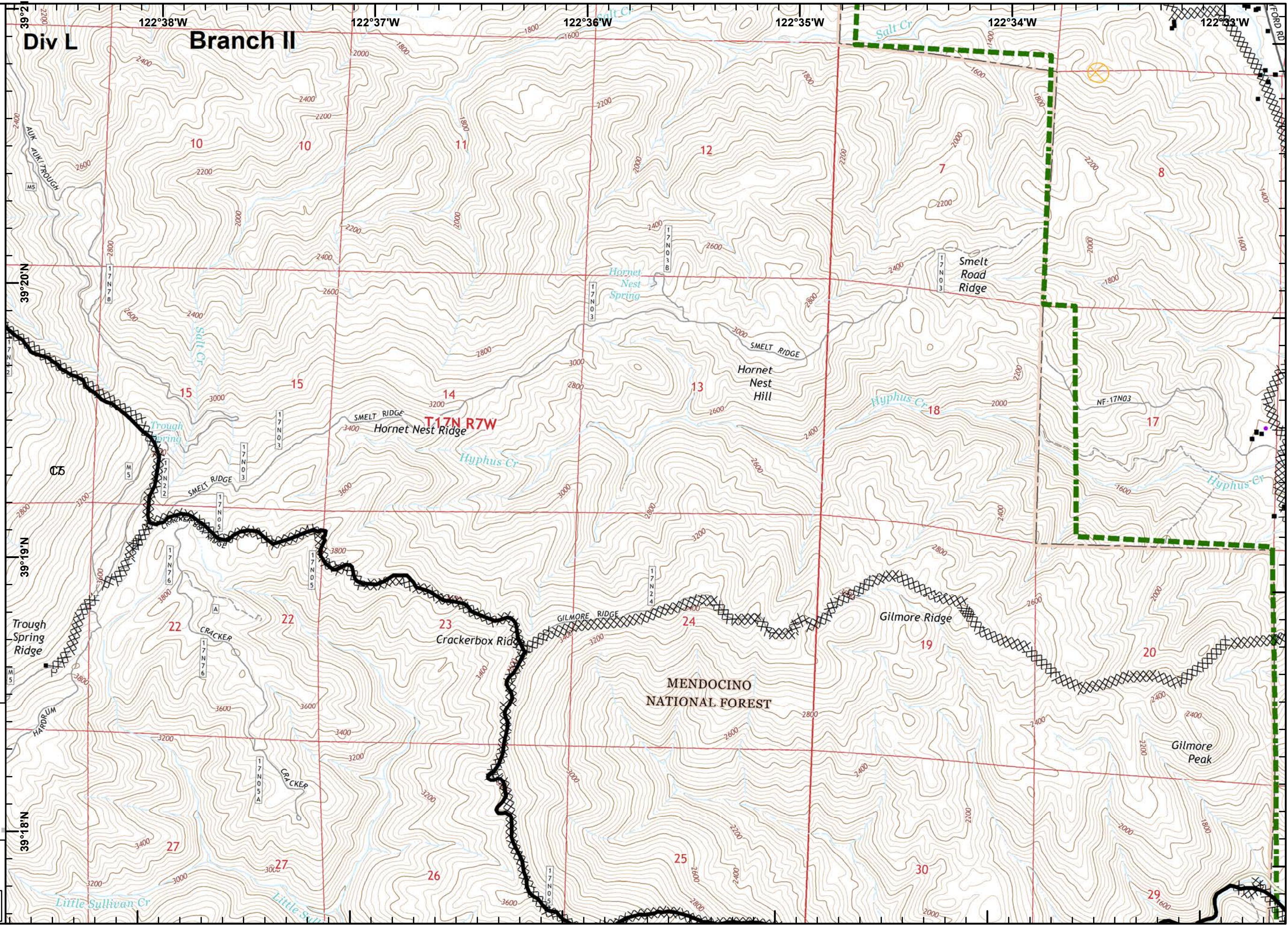
- Completed Line
- Completed Dozer Line
- Structure
- Structure
- Structures (USFS)
- USDA Forest Service
- Equipment Avoidance Areas

West Zone	1	2	3
Div H	4	5	6
Div I	7	8	9
Branch II	10	11	12
Div J	13	14	15
Div K	16	17	18
Div L	19	20	21
Div M			
Branch I			

1:24,000
Datum: NAD 83

0 900 1,800 Feet

IMT 3 GIS
 8/29/2018
 23:17 hrs





IAP Ranch Fire
Branch II
Mendocino Complex
CA-MEU 008674

0700 - 0700
 August 30, 2018
 Page 18 of 21



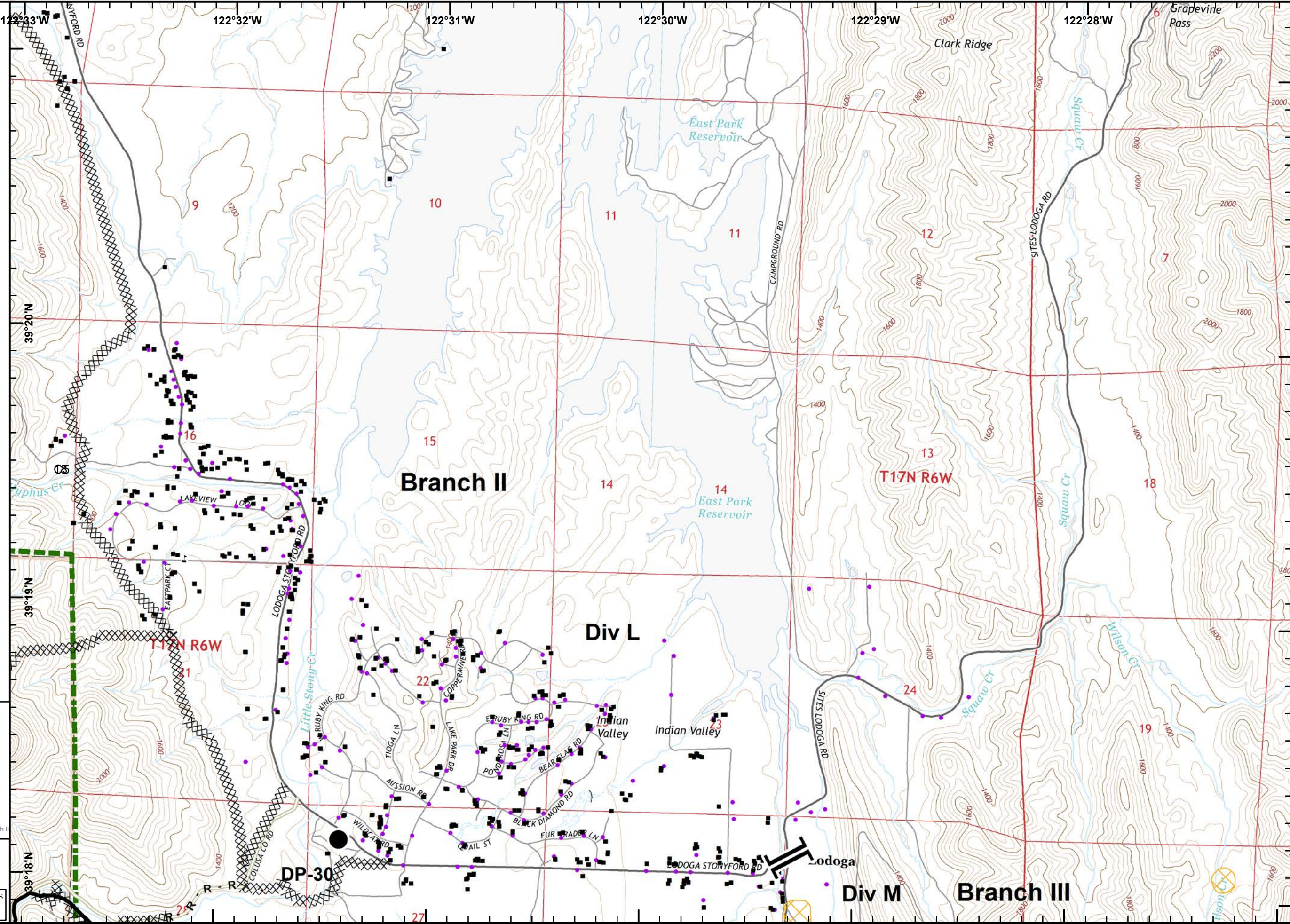
- Branch Break
- Drop Point
- Completed Line
- Completed Dozer Line
- R - R Road as Completed Line
- Structure
- Structure (USFS)
- USDA Forest Service
- Equipment Avoidance Areas

West Zone	1	2	3
Div H	4	5	6
Div I	7	8	9
Branch II	10	11	12
East Zone	13	14	15
Div L	16	17	18
Div M	19	20	21
Branch III			

1:24,000
Datum: NAD 83

0 900 1,800 Feet

IMT 3 GIS
 8/29/2018
 23:18 hrs





IAP Ranch Fire
Branch II
Mendocino Complex
CA-MEU 008674
 0700 - 0700
 August 30, 2018
 Page 19 of 21



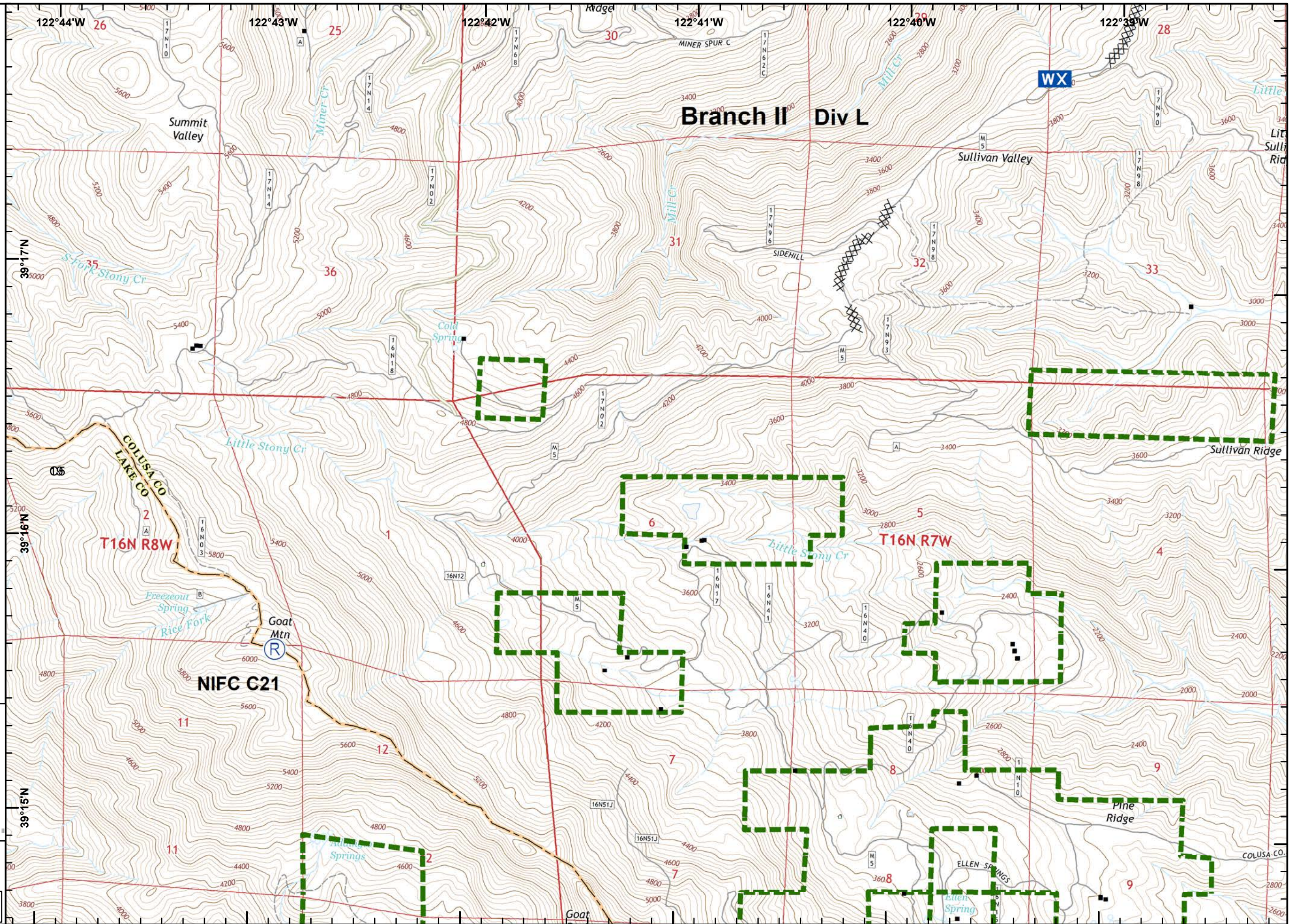
- Mobile Weather Unit
- Repeater
- Completed Dozer Line
- Structure
- Structures (Reported)
- Structures (USFS)
- USDA Forest Service

West Zone	1	2	3
Div 4	4	5	6
Div 7	7	8	9
Div 10	10	11	12
Div 13	13	14	15
Div 16	16	17	18
Div 19	19	20	21
East Zone			

1:24,000
Datum: NAD 83

0 900 1,800 Feet

IMT 3 GIS
 8/29/2018
 23:19 hrs





IAP Ranch Fire
Branch II
Mendocino Complex
CA-MEU 008674
 0700 - 0700
 August 30, 2018
 Page 20 of 21



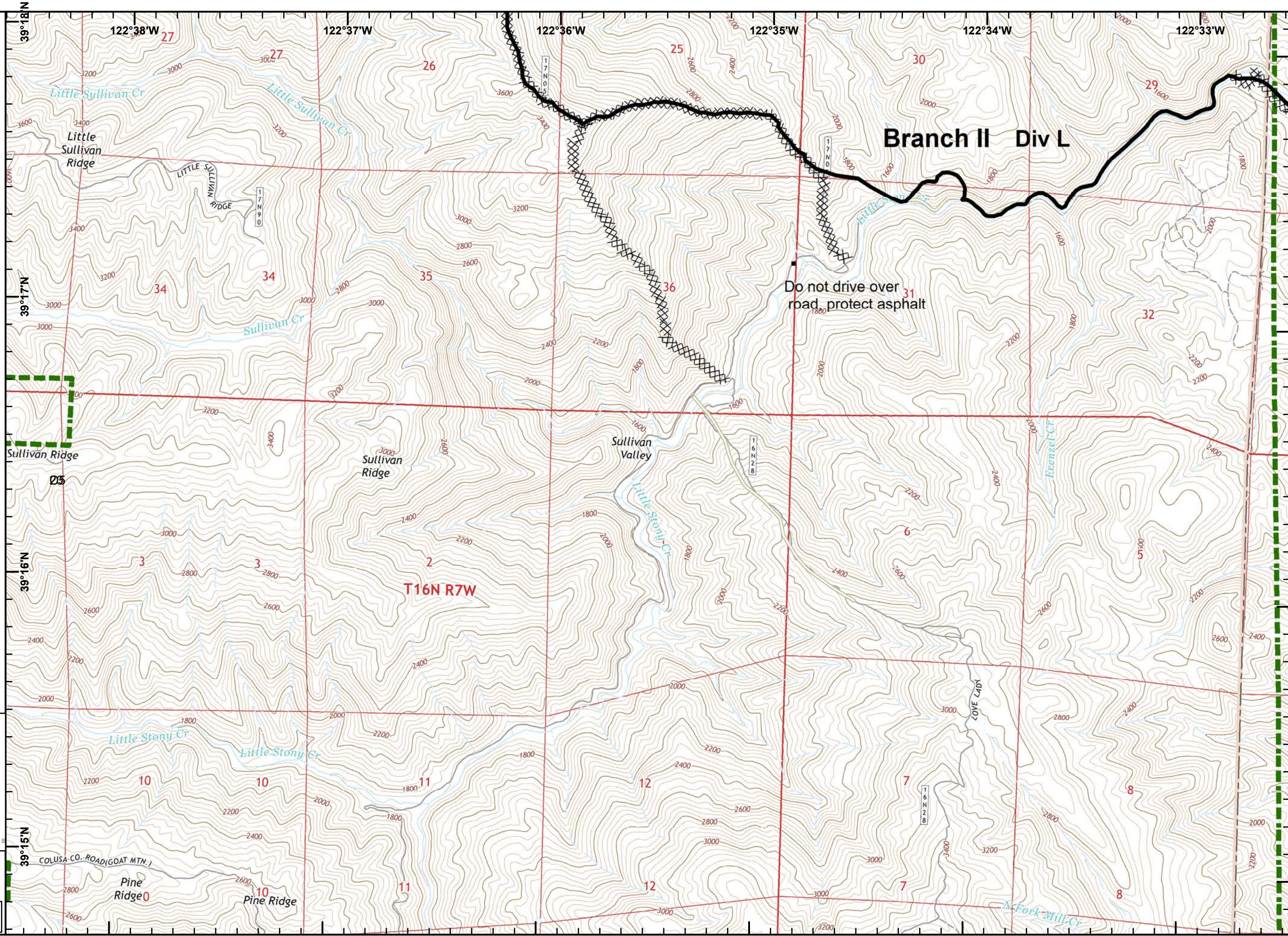
- Completed Line
- Completed Dozer Line
- Structure
- USDA Forest Service

West Zone	1	2	3
Div H	4	5	6
Div G	7	8	9
Branch II	10	11	12
East Zone	13	14	15
Div L	16	17	18
Div M	19	20	21
Branch II			

1:24,000
Datum: NAD 83

0 900 1,800 Feet

IMT 3 GIS
 8/29/2018
 23:20 hrs





IAP Ranch Fire
Branch II
Mendocino Complex
CA-MEU 008674
 0700 - 0700
 August 30, 2018
 Page 21 of 21



- Branch Break
- Dip Site
- Drop Point
- Completed Line
- Completed Dozer Line
- R - R Road as Completed Line
- Structure
- Structure
- Structures (USFS)
- USDA Forest Service
- Equipment Avoidance Areas

West Zone	1	2	3
Div H	4	5	6
Branch I	7	8	9
Div F	10	11	12
Div E	13	14	15
Div D	16	17	18
Div C	19	20	21
Branch II			
East Zone			

1:24,000
Datum: NAD 83

0 900 1,800 Feet

IMT 3 GIS
 8/29/2018
 23:21 hrs

