

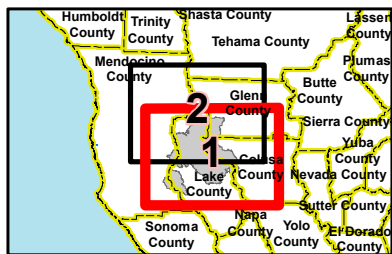


Transportation

Page 1 of 2

Mendocino Complex
CA-MEU 008674
August 30, 2018

- Branch Break
- Division Break
- Incident Command Post
- Staging Area
- Camp
- Dip Site
- Drop Point
- Helibase
- Helispot
- Repeater
- Mobile Weather Unit
- Water Source
- Fire perimeter
- Bridge



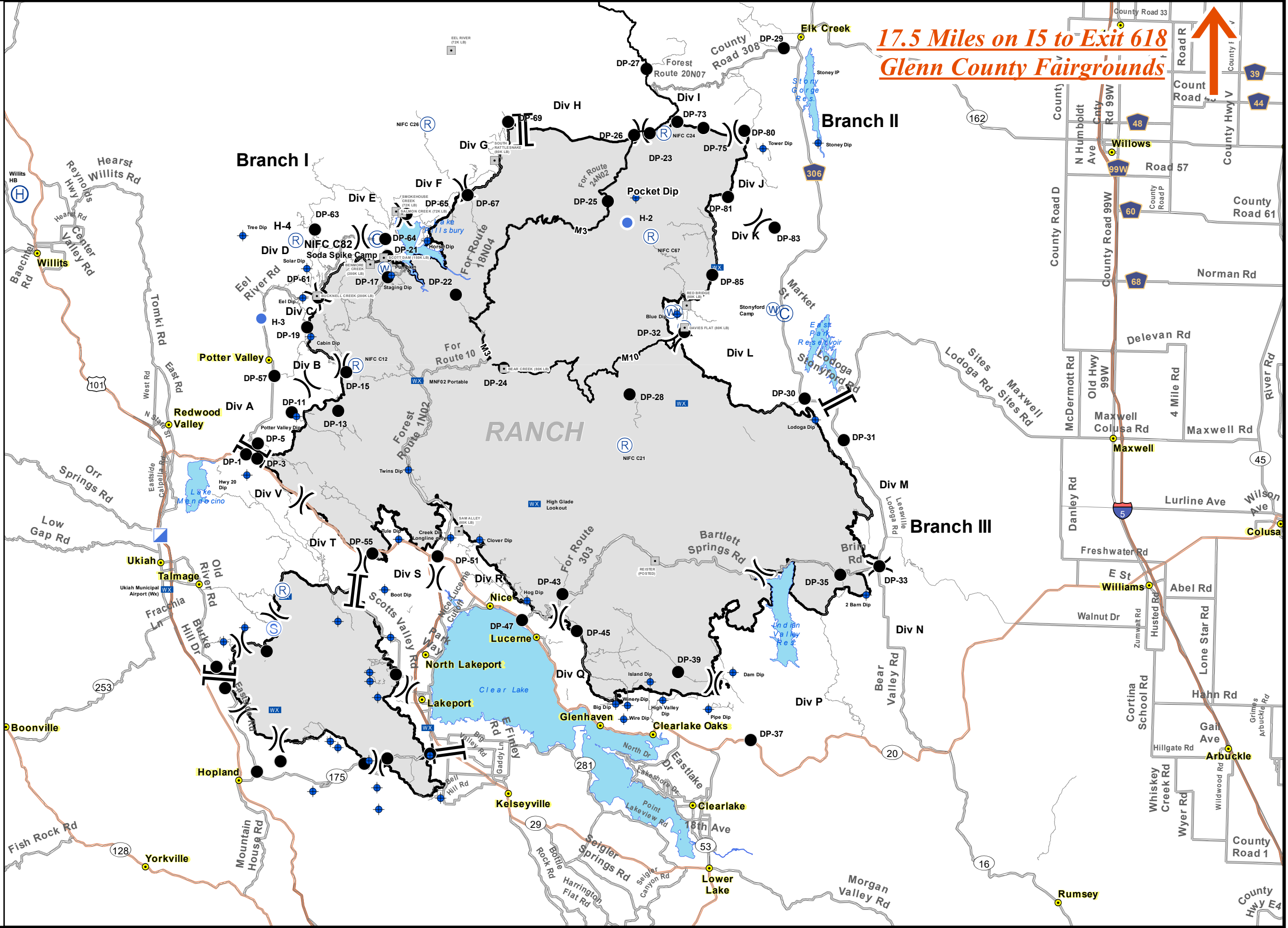
0 1.25 2.5 5 Miles

1:330,000

DISCLAIMER:
The displayed incident data is approximate and should only be used for informational purposes. The information contained in supporting base layers was generated from GIS data maintained by different sources and agencies and is not necessarily accurate to mapping, surveying, or engineering standards.

Datum: NAD 83

IMT 3 GIS
August 29, 2018
2331



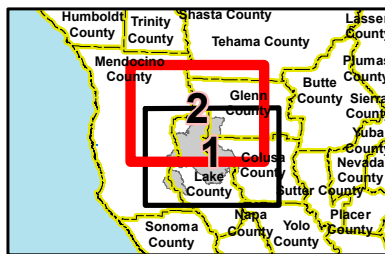


Transportation

Page 2 of 2

Mendocino Complex
CA-MEU 008674
August 30, 2018

- Branch Break
- Division Break
- Incident Command Post
- Staging Area
- Camp
- Dip Site
- Drop Point
- Helibase
- Helispot
- Repeater
- Mobile Weather Unit
- Water Source
- Fire perimeter
- Bridge



0 1.25 2.5 5 Miles

1:330,000

DISCLAIMER:
The displayed incident data is approximate and should only be used for informational purposes. The information contained in supporting base layers was generated from GIS data maintained by different sources and agencies and is not necessarily accurate to mapping, surveying, or engineering standards.

IMT 3 GIS
August 29, 2018
2331

Datum: NAD 83

